22500033068

WELLCOME
LIBRARY
General Collections
+M
165

WELLCOME INSTITUTE
LIBRARY
Coll. welMOmec
Call
No.

CENSUS OF ENGLAND AND WALES.

1901.

(63 Vict. c. 4.)

COUNTY OF

SALOP.

AREA, HOUSES AND POPULATION;

ALSO

POPULATION CLASSIFIED BY AGES, CONDITION AS TO MARRIAGE, OCCUPATIONS, BIRTHPLACES, AND INFIRMITIES.

Presented to both Houses of Parliament by Command of His Majesty.

LONDON:
PRINTED FOR HIS MAJESTY'S STATIONERY OFFICE
By LOVE & MALCOMSON, Ltd., 74, Great Queen Street, W.C.

And to be purchased, either directly or through any Bookseller, from
EYRE & SPOTTISWOODE, East Harding Street, Fleet Street, E.C.,
and 32, Abingdon Street, Westminster, S.W.;
or OLIVER & BOYD, Edinburgh;
or E. PONSONBY, 116, Grafton Street, Dublin.

1903.

[Cd. 1,430.] *Price* 1*s.* 2*d.*

COUNTY OF

SALOP.

TABLE OF CONTENTS.

PAGE

SUMMARY OF THE CENSUS RESULTS v

TABLE 1.—ANCIENT COUNTY, ADMINISTRATIVE COUNTY, and REGISTRATION COUNTY.—AREA; HOUSES and POPULATION 1891 and 1901 1

TABLE 2.—DIFFERENCES between the ANCIENT, ADMINISTRATIVE, and REGISTRATION COUNTIES.—INHABITED HOUSES and POPULATION 1901 1

TABLE 3.—ANCIENT COUNTY.—POPULATION at each successive CENSUS, with Increase or Decrease per cent. of POPULATION during each INTERCENSAL PERIOD 4

TABLE 4.—PARLIAMENTARY CONSTITUENCIES.—AREA; HOUSES 1901, and POPULATION 1891 and 1901 .. 4

TABLE 5.—ECCLESIASTICAL PARISHES or DISTRICTS in the ANCIENT COUNTY.—INHABITED HOUSES and POPULATION 1901 5

TABLE 6.—ADMINISTRATIVE COUNTY and COUNTY BOROUGHS.—AREA; HOUSES 1901, and POPULATION 1891 and 1901.—(There being no County Borough in the County of Salop, this Table is not required) 10

TABLE 7.—PETTY SESSIONAL DIVISIONS of the ADMINISTRATIVE COUNTY, and BOROUGHS having SEPARATE COMMISSIONS of the PEACE and SEPARATE COURTS of QUARTER SESSIONS.—AREA; HOUSES and POPULATION 1901 10

TABLE 8.—ADMINISTRATIVE COUNTY and its SUB-DIVISION into URBAN and RURAL DISTRICTS.—AREA; HOUSES 1901, and POPULATION 1891 and 1901 11

TABLE 9.—MUNICIPAL BOROUGHS and other URBAN DISTRICTS, with their CONSTITUENT CIVIL PARISHES and WARDS.—AREA; HOUSES 1901, and POPULATION 1891 and 1901 11

TABLE 10.—RURAL DISTRICTS.—AREA; HOUSES 1901, and POPULATION 1891 and 1901 14

TABLE 11.—CIVIL PARISHES in the ADMINISTRATIVE COUNTY.—INHABITED HOUSES 1901, and POPULATION 1891 and 1901 15

TABLE 12.—REGISTRATION COUNTY, DISTRICTS, and SUB-DISTRICTS, with their CONSTITUENT CIVIL PARISHES.—AREA; HOUSES and POPULATION 1891 and 1901, and SEPARATE OCCUPIERS 1901 19

TABLE 13.—Existing Detached Parts of CIVIL PARISHES in the REGISTRATION COUNTY.—AREA; POPULATION 1901 28

TABLE 14.—CHANGES in the BOUNDARIES of CIVIL PARISHES in the REGISTRATION COUNTY effected by the LOCAL GOVERNMENT ACTS of 1888 and 1894, and by LOCAL ACTS since 1891.—INHABITED HOUSES and POPULATION 1901 29

TABLE 15.—AREA of LAND, WATER, and FORESHORE in the REGISTRATION COUNTY, and in every CIVIL PARISH which includes either TIDAL WATER or FORESHORE.—(There being no Tidal Water or Foreshore in the County of Salop, this Table is not required) 30

TABLE 16.—REGISTRATION COUNTY.—PERSONS enumerated in MILITARY and NAVAL BARRACKS, QUARTERS, HOSPITALS, and PRISONS, and on HIS MAJESTY'S SHIPS in HOME WATERS, 1901 30

TABLE 17.—INSTITUTIONS in the REGISTRATION COUNTY.—PERSONS enumerated in WORKHOUSE ESTABLISHMENTS; in HOSPITALS and in LUNATIC ASYLUMS; in PRISONS; and in CERTIFIED REFORMATORY and INDUSTRIAL SCHOOLS, 1901 31

TABLE 18.—PERSONS enumerated in the REGISTRATION COUNTY on board SEA-GOING and COASTING MERCHANT VESSELS, and on INLAND BARGES and BOATS, 1901 33

TABLE 19.—TOTAL TENEMENTS, and TENEMENTS of less than FIVE ROOMS, distinguishing those occupied by various numbers of Persons, in the ADMINISTRATIVE COUNTY, 1891 and 1901, and in the AGGREGATES of URBAN and RURAL DISTRICTS respectively, 1901.. 34

TABLE 20.—TOTAL TENEMENTS, and TENEMENTS of less than FIVE ROOMS, distinguishing those occupied by various numbers of Persons, in MUNICIPAL BOROUGHS and other URBAN DISTRICTS, 1901 35

TABLE 21.—TOTAL TENEMENTS, and TENEMENTS of less than FIVE ROOMS, distinguishing those occupied by various numbers of Persons, in RURAL DISTRICTS, 1901 36

TABLE 22.—AGGREGATE NUMBERS of MARRIAGES, BIRTHS, and DEATHS registered in each REGISTRATION DISTRICT during the INTERCENSAL PERIOD 1891–1901.—INCREASE or DECREASE of POPULATION compared with DIFFERENCE between BIRTHS and DEATHS 38

Wt. 13,310.

TABLE OF CONTENTS—*continued.*

PAGE

TABLE 23.—AGES of PERSONS, MALES and FEMALES, in the ADMINISTRATIVE COUNTY, and in the AGGREGATES of URBAN and RURAL DISTRICTS respectively, 1901 39

TABLE 24.—AGES of PERSONS, MALES and FEMALES, in MUNICIPAL BOROUGHS and other URBAN DISTRICTS, 1901 40

TABLE 25.—AGES OF PERSONS, MALES and FEMALES, in RURAL DISTRICTS, 1901 42

TABLE 26.—AGES of PERSONS, MALES and FEMALES, in the REGISTRATION COUNTY, and in REGISTRATION DISTRICTS, 1901 44

TABLE 27.—Condition as to MARRIAGE, and AGES OF PERSONS, MALES and FEMALES, in the ADMINISTRATIVE COUNTY, and in the AGGREGATES of URBAN and RURAL DISTRICTS respectively, 1901 46

TABLE 28.—Condition as to MARRIAGE, and AGES of PERSONS, MALES and FEMALES, in COUNTY BOROUGHS, 1901.—(There being no County Borough in the County of Salop, this Table is not required) 46

TABLE 29.—REGISTRATION COUNTY.—AGES of HUSBANDS and WIVES in COMBINATION ; of HUSBANDS whose WIVES were absent ; of WIVES whose HUSBANDS were absent, and of WIDOWERS and WIDOWS, 1901 .. 47

TABLE 30.—WORKHOUSES in the REGISTRATION COUNTY.—CONDITION as to MARRIAGE and AGES of PAUPER INMATES of WORKHOUSE INSTITUTIONS, 1901 48

TABLE 31.—PRISONS in the REGISTRATION COUNTY.—CONDITION as to MARRIAGE and AGES of PRISONERS in LOCAL and CONVICT PRISONS, 1901 48

TABLE 32.—OCCUPATIONS of MALES and FEMALES, aged Ten Years and upwards, in the ADMINISTRATIVE COUNTY, distinguishing for FEMALES the UNMARRIED and the MARRIED or WIDOWED, 1901 .. 50

TABLE 33.—OCCUPATIONS of MALES and FEMALES aged 10 and under 14 Years in the ADMINISTRATIVE COUNTY, 1901 54

TABLE 34.—FORMER OCCUPATIONS of "PENSIONERS" and "RETIRED" in the ADMINISTRATIVE COUNTY, distinguishing those enumerated in WORKHOUSES and LUNATIC ASYLUMS, and also, for FEMALES, the UNMARRIED and the MARRIED or WIDOWED, 1901 55

TABLE 35.—OCCUPATIONS (Condensed List) of MALES and FEMALES aged Ten Years and upwards, at five GROUPS of AGES, in the aggregate of URBAN DISTRICTS, and in the aggregate of RURAL DISTRICTS, 1901.. 56

TABLE 35A.—GROUPED OCCUPATIONS of MALES and FEMALES aged Ten Years and upwards, in MUNICIPAL BOROUGHS and other URBAN DISTRICTS with POPULATIONS exceeding 5,000 ; Number of CHILDREN of 10 and under 14 Years of Age, and PROPORTION of MARRIED or WIDOWED WOMEN, engaged in OCCUPATIONS ; and PROPORTION of FEMALE DOMESTIC SERVANTS to SEPARATE OCCUPIERS or FAMILIES, 1901 60

TABLE 36.—BIRTHPLACES of MALES and FEMALES enumerated in the ANCIENT COUNTY, 1901 61

TABLE 37.—COUNTRY of BIRTH of FOREIGNERS enumerated in the ANCIENT COUNTY, 1891 and 1901 .. 62

TABLE 38.—The BLIND, the DEAF and DUMB, the DEAF, and the INSANE, in the ADMINISTRATIVE COUNTY, 1901.—Condition as to MARRIAGE and AGES of MALES and FEMALES returned as BLIND, DEAF and DUMB, DEAF, LUNATIC, and IMBECILE or FEEBLE-MINDED ; also of PERSONS suffering from "COMBINED INFIRMITIES" 63

CENSUS OF 1901.

COUNTY OF SALOP.

SUMMARY OF THE CENSUS RESULTS.

THE Ancient or Geographical County of Salop contains, according to revised returns furnished by His Majesty's Ordnance Survey Department, an area of 859,516 statute acres. Its population numbers 239,324 persons. In 1801 the population was 169,248; it has, therefore, increased by only 41·4 per cent. during the century. AREA AND POPULATION. TABLES 1, 2, AND 3.

The Administrative County contains an area of 861,802 statute acres, and a population of 239,783, against 236,827 in 1891, an increase of 1·2 per cent.; the number of inhabited houses is 51,542, against 49,801 in 1891, an increase of 3·5 per cent.; of uninhabited houses the number is 3,356, against 4,112 in 1891, a decrease of 18·4 per cent.; and of houses building, 146, against 126 in 1891, an increase of 15·9 per cent. Of the 3,356 uninhabited houses, 1,087 were "In Occupation," that is, utilised for business or other purposes but without inmates on the Census night.

The Registration County contains an area of 958,667 statute acres, and a population of 259,088. The differences between the Ancient, the Administrative, and the Registration County are set forth in Table 2. The boundaries of the Administrative and of the Registration County are delineated on the appended Map.

Where comparative figures are quoted for 1891, they relate to areas as constituted in 1901, unless otherwise stated.

The Ancient County is divided for Parliamentary purposes into 4 County Divisions; it also includes the Parliamentary Borough of Shrewsbury. PARLIAMENTARY CONSTITUENCIES. TABLE 4.

There are 284 Ecclesiastical Parishes or Districts situated wholly or partly within the Ancient County; of these parishes or parts of parishes, 134, with an aggregate population of 135,878, are within the Diocese of Lichfield; 133, with a population of 80,584, in that of Hereford; and 17, with a population of 22,862, in that of St. Asaph. ECCLESIASTICAL PARISHES. TABLE 5.

The Administrative County has one Court of Quarter Sessions and is divided into 18 Petty Sessional Divisions. The Boroughs of Bridgnorth, Ludlow, Oswestry, Shrewsbury, and Wenlock have separate Commissions of the Peace and also separate Courts of Quarter Sessions. PETTY SESSIONAL DIVISIONS. TABLE 7.

The total population of the Urban Districts in the Administrative County (comprising six Municipal Boroughs and eight other Urban Districts) is 103,905, an increase of 4,432, or 4·5 per cent., since 1891. The County contains 17 Rural Districts, the aggregate population of which is 135,878, a decrease of 1,476, or 1·1 per cent., since 1891. The proportions of Urban and Rural population to the aggregate population of the County are 43·3 and 56·7 per cent. respectively. URBAN AND RURAL DISTRICTS. TABLES 8, 9, AND 10.

The number of Civil Parishes within the Administrative County is 267. CIVIL PARISHES. TABLE 11.

REGISTRATION DISTRICTS. TABLE 12.

The Registration County contains a population of 259,088; it is divided into 15 Registration Districts, which are co-extensive with the Poor Law Unions of the same names; these Districts are further divided into 46 Sub-Districts. In Table 12, besides comparative figures of houses and of population in 1891 and 1901, a column is given to show the number of Families or Separate Occupiers in each Registration District and Sub-District, as well as in each Civil Parish. These amount to 56,690, giving an average of 4·6 persons to a family. The population of Shropshire includes a total of 64 persons—41 Males and 23 Females—who were enumerated as having passed the Census night in Barns, Sheds, Caravans, etc.

TENEMENTS. TABLE 19.

The total number of separate Tenements in the Administrative County, which had been 51,207 in 1891, rose to 52,459 in 1901, an increase of 2·4 per cent. The Tenements containing five or more rooms increased from 23,466 to 26,706, or 13·8 per cent., while those with fewer than five rooms decreased from 27,741 to 25,753, or 7·2 per cent. Stated in another way, the proportion of Tenements with five or more rooms was 45·8 per cent. of the Total Tenements in 1891, and increased to 50·9 per cent. at the recent Census, while the percentage of Tenements with fewer than five rooms declined from 54·2 to 49·1. The total number of Tenements with fewer than five rooms, containing more than two persons per room, declined from 3,311 in 1891 to 2,312 in 1901, or 30·2 per cent. In the aggregate of Urban Districts the proportion of Tenements with fewer than five rooms to the total number of Tenements is 50·9 per cent., and in the aggregate of Rural Districts it is 47·7 per cent.

MARRIAGES, BIRTHS, DEATHS, AND MIGRATION. TABLE 22.

Table 22 shows the increase or decrease of population in the Registration County and its Registration Districts, compared with the difference between registered Births and Deaths; the Table also contains a column showing the balance of change which must be ascribed to Migration. The increase of population in the Registration County since 1891 as calculated for the purposes of that Table (see footnote thereto), amounts to 3,060, while the excess of Births over Deaths amounts to 26,070. It follows that the County has sustained a net loss by Migration of 23,010. All the Registration Districts in the County show a loss, the highest proportional losses occurring in the districts of Clun, Newport, Shifnal, and Bridgnorth.

SEXES AND AGES. TABLE 23.

The Females enumerated in the Administrative County exceed the Males by 2,433; there are thus 1,021 Females to every 1,000 Males. The number of children of school age (three and under fourteen years) is 57,107, of whom 28,669 are boys and 28,438 girls: attendance at school of children under five is not, however, compulsory; the number of children aged five and under fourteen years is 46,275, of whom 23,214 are boys and 23,061 girls. The number of persons 65 years of age and upwards is 16,666, of whom 7,780 are Males and 8,886 Females. The proportion of persons aged 65 years and upwards enumerated in Rural Districts is 7·6 per cent. of the total Rural population, while in the Urban Districts the proportion is 6·2 per cent. of the total Urban population.

CONDITION AS TO MARRIAGE. TABLE 27.

Of the Males enumerated in the Administrative County, 74,000 are Unmarried, 39,788 are Married, and 4,887 are Widowed. Of the Females, 71,525 are Unmarried, 40,167 are Married, and 9,416 are Widowed. In the Registration County the proportion of the Married to the population at all ages is now higher than it was in 1891, owing to the decrease in the proportion of children through the decline in the birth-rate. The proportion of the Married, however, if calculated on the population aged twenty years and upwards, is lower than it was ten years ago among both Males and Females, the respective percentages for 1891 and 1901 being 60·6 and 59·0 for Males, and 57·4 and 56·5 for Females.

AGES OF HUSBANDS AND WIVES. TABLE 29.

Table 29 shows, in combination, the ages of both Husbands and Wives. In 41,045 cases in the Registration County both the Husband and the Wife were enumerated in the

same schedule, and were therefore presumably living together; in addition there were 2,038 Husbands whose Wives were absent—that is, were not enumerated in the same schedule—and 2,431 Wives whose Husbands were absent, on the Census night.

Pauper Inmates of Workhouse Establishments in the Registration County number 1,808 at all ages (equal to 7·0 per 1,000 of the population), of whom 1,140 are Males, and 668 Females; at 55 years and upwards the proportion of the population at the same age in Workhouse Establishments is 23·9 per 1,000, and at 65 years and upwards it is 37·7. WORKHOUSES. TABLE 30.

Prisoners in Shrewsbury Prison number 80, of whom 75 are Males and 5 Females. Their ages and civil conditions are shown in Table 31. PRISONS. TABLE 31.

The Tables dealing with the Occupations of the people have been extended and elaborated. Table 32 contains a list of 379 Occupations, and shows for the Administrative County the number of Males and Females employed in each. In this and succeeding Tables, Females are separately given as Unmarried, and as Married or Widowed. OCCUPATIONS. TABLE 32.

The following figures give a summary view of Occupational statistics, showing the proportions of Males and Females over 10 Years of age engaged in each Order, and also the proportions Unoccupied:—

	Males.	Females.
Total Population	118,675	121,108
Population under 10 Years of age	26,556	26,567
Population 10 Years of age and upwards	92,119	94,541

		Proportion per 10,000 of each Sex 10 Years of age and upwards.	
		Males.	Females.
I.	General or Local Government of the Country	129	26
II.	Defence of the Country ...	45	—
III.	Professional Occupations and their Subordinate Services	231	196
IV.	Domestic Offices or Services	378	1,606
V.	Commercial Occupations ...	193	9
VI.	Conveyance of Men, Goods, and Messages	711	12
VII.	Agriculture	2,344	139
VIII.	Fishing	—	—
IX.	In and About, and Dealing in the Products of, Mines and Quarries	634	11
X.	Metals, Machines, Implements, and Conveyances...	871	6
XI.	Precious Metals, Jewels, Watches, Instruments, and Games	40	2
XII.	Building and Works of Construction	822	1
XIII.	Wood, Furniture, Fittings, and Decorations	123	5
XIV.	Brick, Cement, Pottery, and Glass	185	30
XV.	Chemicals, Oil, Grease, Soap, Resin, etc.	24	1
XVI.	Skins, Leather, Hair, and Feathers	41	4
XVII.	Paper, Prints, Books, and Stationery	52	12
XVIII.	Textile Fabrics	84	68
XIX.	Dress	223	326
XX.	Food, Tobacco, Drink, and Lodging	564	194
XXI.	Gas, Water, and Electricity Supply, & Sanitary Service	32	—
XXII.	Other, General, and Undefined Workers and Dealers	554	34
XXIII.	Without Specified Occupations or Unoccupied ...	1,720	7,318

Certain modifications in the method of classification, and in the mode of filling up the Schedules, which have secured more accurate definition of employment, affect the numbers in many Occupational headings for purposes of comparison with the results of the Census taken in 1891. The following have, however, been selected, and in some cases thrown into groups, to illustrate the changes in some of the leading industries of the County. Figures showing the total population of each sex over 10 Years of age, with percentages of increase, head the Table, and afford a ready means of comparing the changes in the numbers following various Occupations with the changes in the total population between the two Censuses. The figures for 1901 in the following Table relate to the Registration County to secure approximate accuracy of comparison with those for 1891: they are

consequently not identical with the figures given in Table 32 which relate to the Administrative County.

	Males. 1891.	Males. 1901.	Increase + Decrease − per cent.	Females. 1891.	Females. 1901.	Increase + Decrease − per cent.
Population over 10 Years of Age in the Registration County	96,459	99,581	+ 3·2	99,143	102,047	+ 2·9
III. 4. Schoolmasters, Teachers, Professors, Lecturers	552	509	− 7·8	1,270	1,391	+ 9·5
IV. 1. Domestic Indoor Servants (including those in Hotels, etc.)...	943	762	− 19·2	16,375	13,969	− 14·7
3. Charwomen	—	—	—	920	783	− 14·9
Laundry and Washing Service...	—	—	—	1,382	1,329	− 3·8
VI. Conveyance of Men or Goods—						
1. On Railways (excluding Platelayers and Railway Labourers)	1,672	2,306	+ 37·9	—	—	—
2. On Roads (including Domestic Coachmen and Grooms IV., 2)	2,975	3,731	+ 25·4	—	—	—
VII. 1. Agriculture (excluding Gardeners)	24,745	23,323	− 5·7	—	—	—
IX. 1. Coal and Shale Miners	3,759	4,260	+ 13·3	—	—	—
2. Stone — Quarriers, Cutters, Dressers...	881	1,102	+ 25·1	—	—	—
X. 1–7. Metals, Machines, Implements	5,583	6,505	+ 16·5	—	—	—
9. Vehicles	947	1,404	+ 48·3	—	—	—
XII. 1. House Building	5,258	6,550	+ 24·6	—	—	—
XIV. 1. Brick, Plain Tile, Terra-Cotta—Manufacture	881	1,038	+ 17·8	—	—	—
XIX. 1. Tailors, Clothiers... ... ... Dressmakers ... ... Milliners ... ... Staymakers ... ... Shirtmakers, Seamstresses—Including XXII., 4, Machinists, Machine Workers (undefined) for Females only	1,027	893	− 13·0	3,665	3,098	− 15·5
Boot, Shoe, Slipper, Patten, Clog—Makers and Dealers... ...	1,336	1,033	− 22·7	—	—	—

In the Registration County in 1891, 81·6 per cent. of the Males aged 10 years and upwards were engaged in Occupations, and 29·8 per cent. of the Females; in 1901 the percentages are 82·9 and 26·7 respectively. In the Administrative County the percentages in 1901 are 82·8 for Males and 26·8 for Females. Of the 25,342 Females over 10 Years of age engaged in Occupations in the Administrative County, 20,160, or 79·6 per cent., are Unmarried, and 5,182, or 20·4 per cent., Married or Widowed.

Occupations of Children Aged 10 and under 14 Years. Table 33.

The total number of Boys aged 10 and under 14 Years in the Administrative County is 10,101, of whom 779, equal to 7·7 per cent., are engaged in Occupations. The total number of Girls at these ages is 9,904, of whom 359, equal to 3·6 per cent., are engaged in Occupations. Of the Boys, 212 are Messengers, Porters, etc., and 173 are Agricultural Labourers or Farm Servants; while of the Girls 298 are Domestic Indoor Servants.

Former Occupations of "Pensioners" and "Retired." Table 34.

The total number of Males returned as "Pensioned" or "Retired," other than Army and Navy Officers, Clergymen, and members of the Medical Profession, is 2,410, being in the proportion of 3·2 per cent. to the number engaged in Occupations, as compared with 2,258, or 2·9 per cent., in 1891. The number of "Retired" Males enumerated in Workhouses and Workhouse Infirmaries whose previous Occupations were stated is 567, and those in Lunatic Asylums 324, making a total of 891. The total number of "Pensioned" or "Retired" Females is 643, being in the proportion of 2·5 per cent. to the number engaged in Occupations, as compared with 702, or 2·4 per cent., in 1891. The number in Workhouses and Workhouse Infirmaries is 99, and in Lunatic Asylums 185, making a total of 284. Of the whole number of "Retired" Females, 330 are Unmarried, and 313 are Married or Widowed. Among the "Retired" Males, there were enumerated in Workhouse Establishments and Lunatic Asylums, 281 of the 327 General Labourers, and 209 of the 286 Agricultural Labourers or Farm Servants. Among the "Retired" Females, there were enumerated in these Institutions 133 of the 177 Domestic Indoor Servants.

Occupations in Aggregates of Urban and Rural Districts. Table 35.

Table 35 sets forth the Occupations of the People by Sexes and in five groups of Ages for the respective Aggregates of the Urban and Rural Districts in the County. The total population over 10 years of age of Unmarried and of Married or Widowed Females, and the number of each class engaged in Occupations are given separately.

Table 35A shows, besides other details, the numbers of the population engaged in the most important Occupations or groups of Occupations in every Urban District with a population exceeding 5,000.

GROUPED OCCUPATIONS IN URBAN DISTRICTS. TABLE 35A.

Of the 239,324 persons enumerated in the Ancient County, 180,881, or 75·6 per cent., were born within the County; 14,521 were born in Wales and Monmouthshire, an increase since 1891 of 418; 1,959 in London, a decrease of 7; 1,171 in Ireland, a decrease of 113; 1,159 in Scotland, an increase of 362; and 469 in British Colonies or Dependencies, an increase of 21. Persons of Foreign birth number 449, an increase of 92; and of these 248 were abstracted as British Subjects, 20 as Naturalised British Subjects, and 181 as Foreigners; a decrease, in the case of the last-named, of 67 since 1891. British Subjects and Naturalised British Subjects number together 268, and contrast with a total of 109 in 1891. This difference seems to be mainly due to the new instruction on the Census Schedule that persons born abroad should state whether they were British Subjects, Naturalised British Subjects, or Foreign Subjects.

BIRTHPLACES. TABLE 36.

Of the 181 Foreigners, 82 are Males and 99 Females. Natives of the United States of America number 46, and those of Germany 39.

COUNTRY OF BIRTH OF FOREIGNERS. TABLE 37.

The number of persons returned as Blind is 204, of whom 3 suffer from some other Infirmity also. Deaf and Dumb persons, including 9 who are returned simply as Dumb, number 112, of whom 3 suffer, in addition, from some other infirmity.

THE BLIND, THE DEAF AND DUMB, THE DEAF, AND THE INSANE. TABLE 38.

Lunatics number 856, and the Imbecile and Feeble-minded 376, including 6 afflicted with some other Infirmity. The total of these classes is 1,232. (See Note § to Table 38, page 63.) Of the 1,232 persons returned as mentally deranged, 989 were inmates of Institutions, including 868 in Public and Private Lunatic Asylums, and 121 in Workhouses; the remaining 243 were resident with relatives or in unlicensed houses. The 121 mentally deranged persons enumerated in Workhouses were returned as Imbecile or Feeble-minded; and, of the 243 not enumerated in Institutions, 5 were returned as Lunatic and 238 as Imbecile or Feeble-minded.

WILLIAM COSPATRICK DUNBAR, Registrar General.
NOEL A. HUMPHREYS.
JOHN TATHAM.

ALFRED J. MUNDY, Secretary.
A. BELLINGHAM, Assistant Secretary.

Census Office,
Millbank, London, S.W.
10th January, 1903.

SHROPSHIRE.

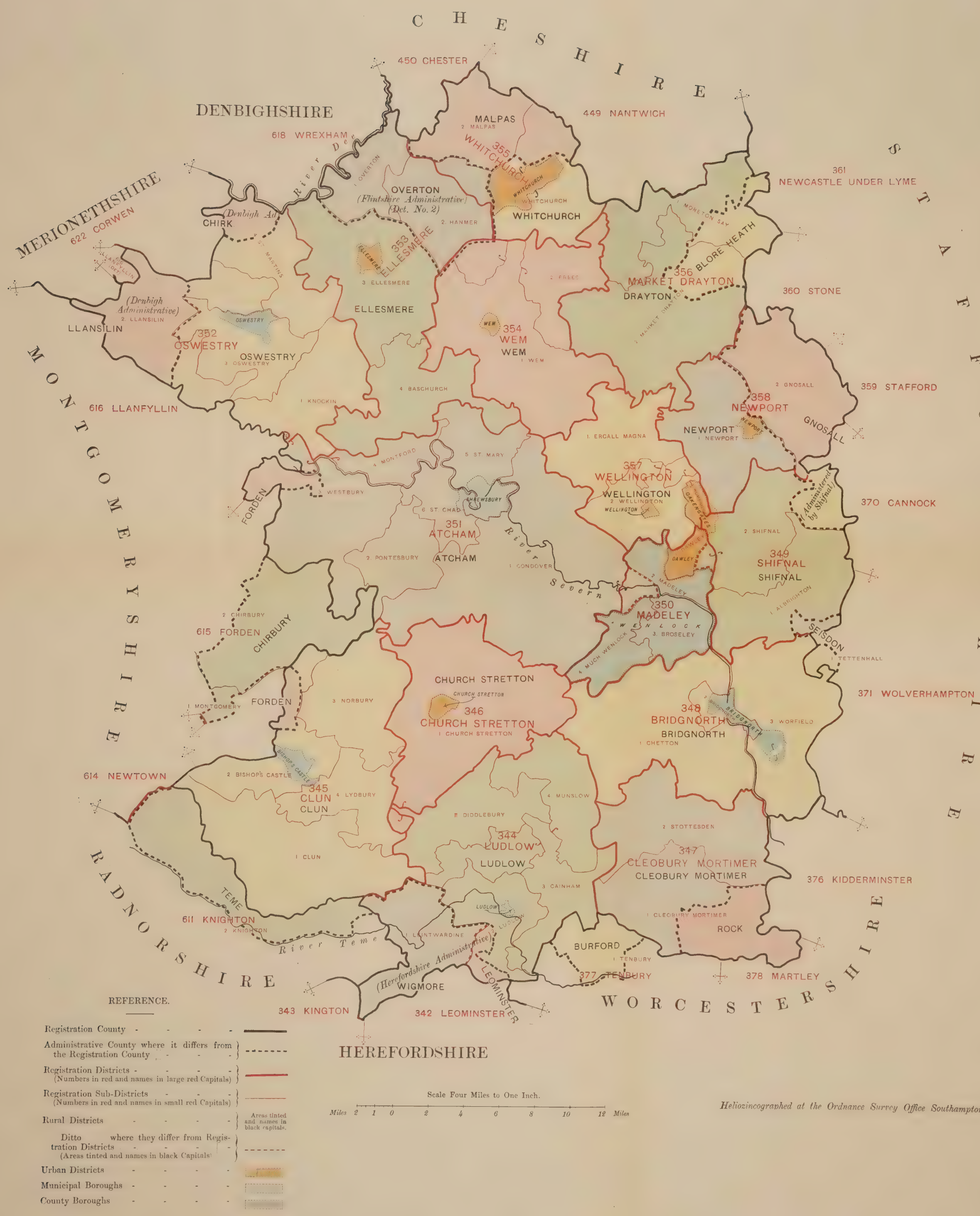

REFERENCE.

- Registration County
- Administrative County where it differs from the Registration County
- Registration Districts (Numbers in red and names in large red Capitals)
- Registration Sub-Districts (Numbers in red and names in small red Capitals)
- Rural Districts — Areas tinted and names in black capitals.
- Ditto where they differ from Registration Districts (Areas tinted and names in black Capitals)
- Urban Districts
- Municipal Boroughs
- County Boroughs

Heliozincographed at the Ordnance Survey Office Southampton, 1903.

COUNTY OF SALOP.

TABLE 1.—ANCIENT COUNTY, ADMINISTRATIVE COUNTY, and REGISTRATION COUNTY.—AREA; HOUSES and POPULATION 1891 and 1901.

COUNTY OF SALOP.		AREA in Statute Acres.	HOUSES. Inhabited.	HOUSES. Uninhabited.* In Occupation.	HOUSES. Uninhabited.* Not in Occupation.	HOUSES. Building.	POPULATION. Persons.	POPULATION. Males.	POPULATION. Females.
ANCIENT or GEOGRAPHICAL COUNTY	1891	859,516	49,681	4,105		126	236,339	116,736	119,603
	1901		**51,430**	**1,085**	**2,262**	**145**	**239,324**	**118,452**	**120,872**
ADMINISTRATIVE COUNTY	1891	861,802	49,801	4,112		126	236,827	116,991	119,836
	1901		**51,542**	**1,087**	**2,269**	**146**	**239,783**	**118,675**	**121,108**
REGISTRATION COUNTY	1891	958,667	53,886	4,349		122	256,044	126,610	129,434
	1901		**55,737**	**1,155**	**2,426**	**164**	**259,088**	**128,313**	**130,775**

* In this and succeeding Tables all houses in which no person abode on the night of the Census are classed as "Uninhabited"; of such "Uninhabited" houses those which were in general occupation for business or other purposes are placed under the sub-heading "In Occupation."

TABLE 2.—DIFFERENCES between the ANCIENT, ADMINISTRATIVE, and REGISTRATION COUNTIES.—INHABITED HOUSES and POPULATION 1901.

CIVIL PARISHES.*	INHABITED HOUSES, 1901.	POPULATION, 1901. Persons.	POPULATION, 1901. Males.	POPULATION, 1901. Females.
ANCIENT COUNTY	**51,430**	**239,324**	**118,452**	**120,872**
Deduct (*a*)—Parts of the ANCIENT COUNTY of SALOP in other ADMINISTRATIVE COUNTIES	29	164	80	84
Add (*b*)—Parts of the ADMINISTRATIVE COUNTY of SALOP in other ANCIENT COUNTIES	141	623	303	320
ADMINISTRATIVE COUNTY	**51,542**	**239,783**	**118,675**	**121,108**
Deduct (*c*)—Parts of the ADMINISTRATIVE COUNTY of SALOP in other REGISTRATION COUNTIES	1,488	6,758	3,434	3,324
Add (*d*)—Parts of the REGISTRATION COUNTY of SALOP in other ADMINISTRATIVE COUNTIES	5,683	26,063	13,072	12,991
REGISTRATION COUNTY	**55,737**	**259,088**	**128,313**	**130,775**
[For details of (*a*), (*b*), (*c*), (*d*), see next and following pages.]				

* The numbers in parenthesis following the names of the Civil Parishes refer to the Registration Districts and Sub-Districts within which the several Parishes are situated, *see* Table 12.

COUNTY OF **SALOP**—*continued.*

TABLE 2.—DIFFERENCES between the ANCIENT, ADMINISTRATIVE, and REGISTRATION COUNTIES.—INHABITED HOUSES and POPULATION 1901.—*continued.*

CIVIL PARISHES.	INHABITED HOUSES, 1901.	POPULATION, 1901.		
		Persons.	Males.	Females.
(*a*) Parts of the ANCIENT COUNTY of SALOP in other ADMINISTRATIVE COUNTIES :—				
In the ADMINISTRATIVE COUNTY of HEREFORD—				
Leintwardine, *part of* (344 : 1)	11	60	30	30
In the ADMINISTRATIVE COUNTY of STAFFORD—				
Bobbington, *part of* (371 : 2)	5	34	19	15
In the ADMINISTRATIVE COUNTY of WORCESTER—				
Dowles (376 : 5)	15	70	31	39
Total of (*a*)	29	164	80	84
(*b*) Parts of the ADMINISTRATIVE COUNTY of SALOP in other ANCIENT COUNTIES :—				
In the ANCIENT COUNTY of CHESTER—				
Tittenley (356 : 1)	6	38	23	15
In the ANCIENT COUNTY of HEREFORD—				
Ludford, *part of* (344 : 2)	26	100	36	64
In the ANCIENT COUNTY of STAFFORD—				
Sheriff Hales, *part of* (349 : 2)	109	485	244	241
Total of (*b*)	141	623	303	320
(*c*) Parts of the ADMINISTRATIVE COUNTY of SALOP in other REGISTRATION COUNTIES :—*				
In the REGISTRATION COUNTY of MONTGOMERY—				
Brompton and Rhiston (615 : 1)	27	141	73	68
Chirbury (615 : 2)	238	1,159	619	540
Worthen (615 : 2)	547	2,239	1,104	1,135
In the REGISTRATION COUNTY of RADNOR—				
Bedstone (611 : 2)	30	137	70	67
Bettws y Crwyn (611 : 2)	87	426	233	193
Bucknell (611 : 2)	114	557	291	266
Llanvair Waterdine (611 : 2)	98	444	231	213
Stowe (611 : 2)	59	282	145	137
In the REGISTRATION COUNTY of STAFFORD—				
Rudge (371 : 1)	25	140	68	72
In the REGISTRATION COUNTY of WORCESTER—				
Boraston (377 : 1)	61	248	121	127
Burford (377 : 1)	61	338	156	182
Greet (377 : 1)	27	141	66	75
Nash (377 : 1)	92	396	213	183
Whitton (377 : 1)	22	110	44	66
Total of (*c*)	1,488	6,758	3,434	3,324

* For further details in respect of these Parishes *see* Table 12A.

COUNTY OF **SALOP**—*continued.*

TABLE 2.—DIFFERENCES between the ANCIENT, ADMINISTRATIVE, and REGISTRATION COUNTIES.—INHABITED HOUSES and POPULATION 1901—*continued.*

CIVIL PARISHES.	INHABITED HOUSES, 1901.	POPULATION, 1901.		
		Persons.	Males.	Females.
(*d*) Parts of the REGISTRATION COUNTY of SALOP in other ADMINISTRATIVE COUNTIES :—			
In the ADMINISTRATIVE COUNTY of CHESTER—				
Agden (355 : 2)	18	60	27	33
Bickley (355 : 2)	76	383	193	190
Bradley (355 : 2)	27	124	63	61
Chidlow (355 : 2)	2	19	9	10
Chorlton (355 : 2)	24	104	46	58
Cuddington (355 : 2)	57	255	124	131
Duckington (355 : 2)	11	51	27	24
Edge (355 : 2)	47	212	105	107
Hampton (355 : 2)	72	326	170	156
Larkton (355 : 2)	6	34	18	16
Macefen (355 : 2)	9	45	22	23
Malpas (355 : 2)	247	1,139	544	595
Marbury with Quoisley (355 : 1)	66	317	162	155
Newton by Malpas (355 : 2)...	4	19	13	6
Norbury (355 : 1)	69	289	137	152
Oldcastle (355 : 2)	20	96	48	48
Overton (355 : 2)	20	122	56	66
Stockton (355 : 2)	5	28	13	15
Threapwood (355 : 2)	75	305	151	154
Tushingham with Grindley (355 : 2)	53	264	130	134
Wigland (355 : 2)	33	142	70	72
Wirswall (355 : 1)	25	138	62	76
Wychough (355 : 2)	2	16	9	7
In the ADMINISTRATIVE COUNTY of DENBIGH—				
Chirk (352 : 4)...	524	2,611	1,396	1,215
Llansilin (352 : 2)	283	1,345	707	638
In the ADMINISTRATIVE COUNTY of FLINT—				
Bangor (353 : 1)	116	508	255	253
Bettisfield (353 : 2)	77	384	193	191
Bronington (353 : 2)	137	624	326	298
Halghton (353 : 2)	81	383	187	196
Hanmer (353 : 2)	88	404	197	207
Iscoyd (355 : 1)	87	427	200	227
Overton (353 : 1)	255	1,111	509	602
Penley (353 : 1)	68	319	160	159
Tybroughton (353 : 2)	37	183	89	94
Willington (353 : 2)	67	273	130	143
Worthenbury (353 : 1)	91	441	198	243
In the ADMINISTRATIVE COUNTY of HEREFORD—				
Aston (344 : 1)...	9	45	23	22
Burrington (344 : 1)	42	264	169	95
Downton (344 : 1)	29	157	80	77
Elton (344 : 1)	18	90	45	45
Leinthall Starkes (344 : 1)	29	139	71	68
Leintwardine (344 : 1)	232	1,118	572	546
Richards Castle (344 : 2)	59	239	121	118
Wigmore (344 : 1)	91	363	176	187
In the ADMINISTRATIVE COUNTY of MONTGOMERY—				
Bauseley (351 : 3)	65	267	137	130
Criggion (351 : 3)	28	145	75	70
Hyssington (345 : 2)	58	219	106	113
Snead (345 : 2)...	11	70	33	37
In the ADMINISTRATIVE COUNTY of STAFFORD—				
Adbaston (358 : 2)	106	533	261	272
Ashley (356 : 1)	173	725	363	362
Blymhill (349 : 2)	110	522	286	236
Forton (358 : 2)	111	520	251	269
Gnosall (358 : 2)	488	2,047	1,009	1,038
High Offley (358 : 2)	146	627	322	305
Mucklestone (356 : 1)	154	727	340	387
Norbury (358 : 2)	52	258	131	127
Patshull (349 : 1)	40	222	108	114
Tyrley (356 : 2)	139	689	350	339
Weston Jones (358 : 2)	23	125	64	61
Weston under Lizard (349 : 2)	74	301	141	160
In the ADMINISTRATIVE COUNTY of WORCESTER—				
Bayton (347 : 1)	106	431	217	214
Mamble (347 : 1)	46	206	112	94
Rock (347 : 1)	365	1,513	763	750
Total of (*d*)...	5,683	26,063	13,072	12,991

COUNTY OF **SALOP**—*continued.*

TABLE 3.—ANCIENT COUNTY.—POPULATION at each SUCCESSIVE CENSUS with INCREASE or DECREASE per cent. of POPULATION during each INTERCENSAL PERIOD.

CENSUS YEAR.	POPULATION.	Increase (+) or Decrease (−) per cent. during preceding intercensal period.	CENSUS YEAR.	POPULATION.	Increase (+) or Decrease (−) per cent. during preceding intercensal period.
1801	169,248	—	1861	241,021	+ 5·1
1811	184,973	+ 9·3	1871	248,111	+ 2·9
1821	198,311	+ 7·2	1881	248,022	− 0·04
1831	213,518	+ 7·7	1891	236,339	− 4·7
1841	225,820	+ 5·8	1901	239,324	+ 1·3
1851	229,341	+ 1·6			

TABLE 4.—PARLIAMENTARY CONSTITUENCIES.—AREA; HOUSES 1901, and POPULATION 1891 and 1901.

PARLIAMENTARY CONSTITUENCIES.	AREA in Statute Acres.	HOUSES, 1901.				POPULATION.			
		Inhabited.	Uninhabited.		Building.	1891.	1901.		
			In Occupation.	Not in Occupation.		PERSONS.	PERSONS.	Males.	Females.
ANCIENT COUNTY	859,516	51,430	1,085	2,262	145	236,339	239,324	118,452	120,872
DIVISIONS OF COUNTY	855,991	45,365	821	2,091	120	209,372	210,929	105,029	105,900
BOROUGH	3,525	6,065	264	171	25	26,967	28,395	13,423	14,972
DIVISIONS OF COUNTY:—									
1. Western or Oswestry	234,764	11,539	157	567	45	54,192	53,985	26,538	27,447
2. Northern or Newport	219,916	11,501	204	566	23	53,035	52,386	25,661	26,725
3. Mid or Wellington	46,631	10,370	116	327	20	46,225	48,652	24,867	23,785
4. Southern or Ludlow	354,680	11,955	344	631	32	55,920	55,906	27,963	27,943
BOROUGH:—									
SHREWSBURY*	3,525	6,065	264	171	25	26,967	28,395	13,423	14,972

* The Parliamentary Borough of Shrewsbury is co-extensive with the Municipal Borough of the same name.

COUNTY OF **SALOP**—*continued.*

TABLE 5.—ECCLESIASTICAL PARISHES or DISTRICTS in the ANCIENT COUNTY.—INHABITED HOUSES and POPULATION 1901.

NOTE.—In the case of Ecclesiastical Parishes created by Orders in Council, the names given in such Orders have been invariably adopted. The Parishes are arranged alphabetically, those having compound names being placed in the order indicated by the usual pronunciation of those names; thus Little Wenlock will be found under the letter L, and West Felton under the letter W.

Ecclesiastical Parish or District, and Diocese in which situated.	Date of Formation.	Inhabited Houses, 1901.	Population, 1901.	Ancient Parish in which situated.	Number of Registration District.
Abdon, St. Margaret (*Heref.*)	—	30	128	Abdon, and Diddlebury	344
Acton Burnell, St. Mary (*Lich.*)	—	59	276	Acton Burnell...	351
Acton Round, St. Mary (*Heref.*)	—	37	162	Acton Round ...	348
Acton Scott, St. Margaret (*Heref.*)	—	41	197	Acton Scott ...	346
Adderley, St. Peter (*Lich.*)	—	79	423	Adderley ...	356
Alberbury [a]:— St. Michael (*Heref.*), *part of* *	—	103	527	Alberbury ...	351
Albrighton, St. John the Baptist (*Lich.*)	1860	18	114	Shrewsbury St. Mary	351
Albrighton, St. Mary (*Lich.*)	—	246	1,134	Albrighton ...	349
Alveley [b]:— St. Mary the Virgin (*Heref.*)	—	180	831	Alveley	348
Annscroft, Christ Church (*Lich.*)	1872	88	436	Condover, Meole Brace, and Shrewsbury St. Chad	351
Ash, Christ Church (*Lich.*)	1844	108	489	Whitchurch ...	355
Ashford Bowdler, St. Andrew (*Heref.*)	—	21	94	Ashford Bowdler	344
Ashford Carbonell, St. Mary (*Heref.*)	—	69	285	Ashford Carbonell	344
Astley, St. Mary (*Lich.*)	1860	56	282	Shrewsbury St. Mary	351
Astley Abbotts, St. Calixtus (*Heref.*)	—	127	514	Astley Abbotts	348
Aston Botterell, St. Michael (*Heref.*)	—	32	162	Aston Botterell	347
Atcham, St. Eata (*Lich.*)	—	84	381	Atcham	351
Badger, St. Giles (*Heref.*)	—	29	140	Badger	349
Baschurch [c]:— All Saints (*Lich.*) ...	—	303	1,460	Baschurch ...	353
Battlefield, St. Mary Magdalene (*Lich.*)	—	42	195	Battlefield, Shrewsbury St. Alkmond, and Shrewsbury St. Mary	351
Bayston Hill, Christ Church (*Lich.*)	1844	129	534	Condover, and Shrewsbury St. Julian	351
Beckbury, St. Milburgha (*Heref.*)	—	74	325	Beckbury ...	349
Bedstone, St. Mary (*Heref.*)	—	30	137	Bedstone ...	611
Benthall, St. Bartholomew (*Heref.*)	—	87	387	Benthall... ...	350
Berrington, All Saints (*Lich.*)	—	117	870	Berrington ...	351
Betton Strange, St. Margaret (*Lich.*)	1860	11	58	Shrewsbury St. Chad	351
Bettws y Crwyn, St. Mary (*Heref.*)	—	87	426	Bettws y Crwyn	611
Bewdley Far Forest, Holy Trinity (*Heref.*), *part of* †	1845	4	14	Stottesden ...	347
Bicton, Holy Trinity (*Lich.*)	1853	138	592	Shrewsbury St. Alkmond, and Shrewsbury St. Chad	351
Billingsley, St Mary, with Sidbury, Holy Trinity (*Heref.*)	—	28	151	Billingsley, and Sidbury	348
Bishops Castle, St. John the Baptist (*Heref.*)	—	394	1,592	Bishops Castle	345
Bitterley [d]:— St. Mary (*Heref.*) ...	—	146	826	Bitterley... ...	344
Bobbington, Holy Cross (*Heref.*), *part of* ‡	—	5	34	Bobbington ...	371
Bolas Magna, St. John the Baptist (*Lich.*)	—	57	255	Bolas Magna ...	357
Boningale, St. Chad (*Lich.*)	—	42	182	Boningale ...	349
Bridgnorth:— St. Leonard (*Heref.*)	—	622	2,885	Bridgnorth:— St. Leonard ...	348
St. Mary Magdalen (*Heref.*)	—	606	2,772	St. Mary Magdalen	348
Bromfield [e]:— St. Mary the Virgin (*Heref.*)	—	118	625	Bromfield ...	344
Broseley [f]:— St. Leonard, with Linley, St. Nicholas (*Heref.*)	—	662	2,972	Broseley, and Linley	350
Broughton, St. Mary (*Lich.*)	—	37	166	Broughton ...	354
Bucknell, St. Mary (*Heref.*), *part of* §	—	114	557	Bucknell... ...	611
Buildwas, Holy Trinity (*Lich.*)	—	56	262	Buildwas ...	350
Burford, St. Mary:— 1st portion (*Heref.*)	—	96	416	Burford... ...	377
2nd portion (*Heref.*)	—	78	345		
3rd portion (*Heref.*)	—	71	376		
Burwarton, St. Laurence, with Cleobury North, St. Peter and St. Paul (*Heref.*)	—	68	380	Burwarton, and Cleobury North	348
Cainham [g]:— St. Mary (*Heref.*)	—	86	448	Cainham... ...	344
Calverhall (or Corra), Holy Trinity (*Lich.*)	1858	78	400	Moreton Say, and Prees	354 & 356
Cardeston, St. Michael (*Heref.*)	—	57	259	Cardeston ...	351
Cardington, St. James (*Heref.*)	—	120	476	Cardington ...	346
Chelmarsh, St. Peter (*Heref.*)	—	109	475	Chelmarsh ...	348
Cheswardine [h]:— St. Swithun (*Lich.*)	—	186	821	Cheswardine ...	356
Chetton [i]:— St. Giles, with Deuxhill, and Glazeley (*Heref.*)	—	111	504	Chetton, Deuxhill, and Glazeley	348
Chetwynd [h]:— St. Michael and All Angels (*Lich.*)	—	103	515	Chetwynd ...	356 & 358
Chirbury [j]:— St. Michael (*Heref.*)	—	103	549	Chirbury... ...	615
Church Aston, St. Andrew (*Lich.*)	1860	262	1,196	Edgmond ...	358
Church Preen, St. John the Baptist (*Heref.*)	—	23	113	Church Preen ...	351
Church Pulverbatch, St. Edith (*Heref.*)	—	90	396	Church Pulverbatch	351
Churchstoke, St. Nicholas (*Heref.*), *part of* ‖	—	27	141	Churchstoke ...	615
Church Stretton, St. Laurence (*Heref.*)	—	351	1,749	Church Stretton	346
Claverley [b]:— All Saints (*Heref.*)	—	295	1,305	Claverley ...	348
Clee, St. Margaret (*Heref.*)	—	50	196	Clee St. Margaret	344

* The Ecclesiastical Parish of Alberbury, St. Michael, is partly in the Ancient County of Montgomery; the entire Parish contains 168 inhabited houses, and 794 population.

† The Ecclesiastical Parish of Bewdley Far Forest, Holy Trinity, is partly in the Ancient County of Worcester; the entire Parish contains 157 inhabited houses, and 646 population.

‡ The Ecclesiastical Parish of Bobbington, Holy Cross, is partly in the Ancient County of Stafford; the entire Parish contains 73 inhabited houses, and 293 population.

§ The Ecclesiastical Parish of Bucknell, St. Mary, is partly in the Ancient County of Hereford; the entire Parish contains 144 inhabited houses, and 701 population.

‖ The Ecclesiastical Parish of Churchstoke, St. Nicholas, is partly in the Ancient County of Montgomery; the entire Parish contains 229 inhabited houses, and 990 population.

[a] See also Great Wollaston.
[b] See also Tuck Hill.
[c] See also Weston Lullingfield.
[d] See also Cleeton, and Knowbury.
[e] See also Sibdon Carwood.
[f] See also Jackfield.
[g] See also Knowbury.
[h] See also Sambrook.
[i] See also Wheathill.
[j] See also Marton, and Middleton in Chirbury.

COUNTY OF **SALOP**—*continued.*

TABLE 5.—ECCLESIASTICAL PARISHES or DISTRICTS in the ANCIENT COUNTY.—INHABITED HOUSES and POPULATION 1901—*continued.*

Ecclesiastical Parish or District, and Diocese in which situated.	Date of Formation.	Inhabited Houses, 1901.	Population, 1901.	Ancient Parish in which situated	Number of Registration District.
Cleeton, St. Mary (*Heref.*)	1879	61	298	Bitterley, Cleobury Mortimer, and Stottesden	344 & 347
Cleobury Mortimer[a]:— St. Mary the Virgin (*Heref.*)	—	279	1,562	Cleobury Mortimer	347
Clive, All Saints (*Lich.*)	1860	93	415	Shrewsbury St. Mary	354
Clun[b]:— St. George (*Heref.*)	—	350	1,506	Clun	345
Clunbury, St. Swithin (*Heref.*)	—	186	850	Clunbury ...	345
Clungunford, St. Cuthbert (*Heref.*)	—	113	556	Clungunford ...	345
Coalbrookdale, Holy Trinity (*Heref.*)	1851	385	1,606	Dawley Magna, and Madeley	350
Cockshutt, St. Simon and St. Jude (*Lich.*)	—	126	656	Ellesmere ...	353
Cold Weston, St. Mary (*Heref.*)	—	5	28	Cold Weston ...	344
Coleham, Holy Trinity (*Lich.*)	1840	1,063	4,723	Shrewsbury St. Julian	351
Condover[c]:— St. Andrew (*Lich.*)	—	177	848	Condover ...	351
Coreley[d]:— St. Peter (*Heref.*) ...	—	83	503	Coreley	347
Corra (*see* Calverhall).					
Cound[e]:— St. Peter (*Lich.*) ...	—	104	479	Cound	351
Cressage Christ Church (*Lich.*)	1864	56	257		
Criftins, St. Matthew (*Lich.*)	1872	157	624	Ellesmere ...	353
Culmington, All Saints (*Heref.*)	—	109	486	Culmington ...	344
Dawley Magna[f]:— Holy Trinity (*Lich.*)		586	2,635	Dawley Magna	350
Dawley Parva, St. Luke (*Lich.*)	1844	379	1,620		
Diddlebury[g]:— St. Peter (*Heref.*) ...	—	141	668	Diddlebury ...	344
Ditton Priors, St. John the Baptist (*Heref.*)	—	108	505	Ditton Priors ...	348
Doddington, St. John (*Heref.*)	1849	60	307	Cleobury Mortimer, and Coreley	347
Donington, St. Cuthbert (*Lich.*)	—	86	421	Donington, and the formerly Extra-Parochial place of Boscobel	349
Donnington Wood, St. Matthew (*Lich.*)	1851	297	1,512	Lilleshall ...	358
Dorrington, St. Edward (*Lich.*)	1845	70	287	Condover ...	351
Dowles, St. Andrew (*Heref.*)	—	39	225	Dowles, and Stottesden	347 & 376
Drayton in Hales[h]:— (or Market Drayton), St. Mary (*Lich.*), *part of* *	—	575	2,451	Drayton in Hales	356
Dudleston, St. Mary (*Lich.*)	—	79	392	Ellesmere ...	353
Easthope, St. Peter (*Heref.*)	—	22	105	Easthope ...	346
Eaton, St. Edith (*Heref.*)	—	94	418	Eaton	346
Eaton Constantine, St. Mary (*Lich.*)	—	48	201	Eaton Constantine	351
Edgmond[i]:— St. Peter (*Lich.*) ...	—	196	828	Edgmond ...	358
Edgton, St. Michael (*Heref.*)	—	34	134	Edgton, and the formerly Extra-Parochial place of Horderly Hall	345
Edstaston, St. Mary (*Lich.*)	1850	170	740	Wem	354
Ellesmere[j]:— St. Mary (*Lich.*) ...	—	631	3,159	Ellesmere ...	353
Ercall Magna[k]:— St. Michael and All Angels (*Lich.*)	—	230	1,064	Ercall Magna ...	357
Farlow, St. Giles (*Heref.*)	1854	122	555	Stottesden ...	347
Fauls, Holy Emmanuel (*Lich.*)	1856	107	498	Prees	354
Fitz[l]:— St. Peter and St. Paul (*Lich.*)	—	54	250	Fitz	351
Ford, St. Michael (*Heref.*)	—	81	249	Ford	351
Frodesley, St. Mark (*Lich.*)	—	37	190	Frodesley ...	351
Great Hanwood, St. Thomas (*Heref.*)	—	49	232	Great Hanwood	351
Great Ness, St. Andrew (*Lich.*)	—	121	526	Great Ness ...	353
Great Wollaston, All Saints (*Heref.*), *part of* †	1864	62	298	Alberbury ...	351
Greet, St. James (*Heref.*)	—	18	96	Greet	377
Grinshill, All Saints (*Lich.*)	—	76	362	Grinshill... ..	354
Habberley, St. Mary (*Heref.*)	—	22	110	Habberley ...	351
Hadley, Holy Trinity (*Lich.*)	1858	618	2,993	Wellington ...	357
Hadnall, St. Mary Magdalene (*Lich.*)	1856	112	507	Middle	353
Harley, St. Mary (*Lich.*)	—	42	187	Harley	351
Hengoed, St. Barnabas (*St. As.*)	1854	282	1,281	Selattyn, and Whittington	352
High Ercall (*see* Ercall Magna).					
Highley, St. Mary (*Heref.*)	—	133	804	Highley	347
Hinstock, St. Oswald (*Lich.*)	—	171	675	Hinstock... ...	356
Hodnet, St. Luke (*Lich.*)	—	405	1,731	Hodnet	354 & 356
Holdgate, Holy Trinity (*Heref.*)	—	33	143	Holdgate... ...	344 & 348
Hope, Holy Trinity (*Heref.*)	1859	312	1,223	Worthen... ...	351 & 615
Hope Baggot, St. John the Baptist (*Heref.*)	—	18	87	Hope Baggot ...	344
Hope Bowdler, St. Andrew (*Heref.*)	—	29	132	Hope Bowdler..	346
Hopesay, St. Mary (*Heref.*)	—	132	617	Hopesay	345
Hopton Cangeford (*Heref.*)	—	15	80	Diddlebury, Hopton Cangeford, and Munslow	344
Hopton Castle, St. Mary (*Heref.*)	—	25	146	Hopton Castle...	345
Hopton Wafers, St. Michael (*Heref.*)	—	93	461	Hopton Wafers	347
Hordley, St. Mary (*Lich.*)	—	63	291	Hordley	353
Hughley, St. John the Baptist (*Heref.*)	—	17	76	Hughley	351
Hyssington, St. Ethelreda, with Snead (*Heref.*), *part of* ‡	—	10	55	Hyssington ...	345
Ightfield, St. John the Baptist (*Lich.*)	—	63	257	Ightfield	355
Ironbridge, St. Luke (*Heref.*)	1845	617	2,889	Madeley	350

* The Ecclesiastical Parish of Drayton in Hales, St. Mary, is partly in the Ancient County of Stafford; the entire Parish contains 641 inhabited houses, and 2,785 population.

† The Ecclesiastical Parish of Great Wollaston, All Saints, is partly in the Ancient County of Montgomery; the entire Parish contains 102 inhabited houses, and 481 population.

‡ The Ecclesiastical Parish of Hyssington, St. Ethelreda, is partly in the Ancient County of Montgomery; the entire Parish contains 79 inhabited houses, and 344 population.

[a] See also Cleeton, and Doddington.
[b] See also Newcastle.
[c] See also Annscroft, Bayston Hill, and Dorrington.
[d] See also Doddington.
[e] See also Cressage.
[f] See also Coalbrookdale, Dawley Parva, and Malins Lee.
[g] See also Abdon, and Hopton Cangeford.
[h] See also Little Drayton.
[i] See also Church Aston, Sambrook, and Tibberton.
[j] See also Cockshutt, Criftins, Dudleston, Lineal cum Colemere, Welsh Frankton, and Welsh Hampton.
[k] See also Rowton.
[l] See also Leaton.

COUNTY OF **SALOP**—*continued.*

TABLE 5.—ECCLESIASTICAL PARISHES or DISTRICTS in the ANCIENT COUNTY.—INHABITED HOUSES and POPULATION 1901—*continued.*

Ecclesiastical Parish or District, and Diocese in which situated.	Date of Formation.	Inhabited Houses, 1901.	Population, 1901.	Ancient Parish in which situated.	Number of Registration District.
Jackfield, St. Mary (*Heref.*)	1862	220	1,003	Broseley	350
Kemberton, St. Andrew, with Sutton Maddock, St. Mary (*Lich.*)	—	129	578	Kemberton, and Sutton Maddock	349
Kenley, St. John the Baptist (*Lich.*)	—	40	182	Kenley	351
Ketley, St. Mary (*Lich.*)	1880	450	2,364	Wellington ...	357
Kinlet, St. John the Baptist (*Heref.*)	—	85	370	Kinlet	347
Kinnerley, St. Mary (*St. As.*)	—	249	1,072	Kinnerley ...	352
Kinnersley, St. Chad (*Lich.*)	—	42	221	Kinnersley ...	357
Knockin, St. Mary (*St. As.*)	—	46	221	Knockin, and the formerly Extra-Parochial place of Heath Farm	352
Knowbury, St. Paul (*Heref.*)	1841	203	1,058	Bitterley, and Cainham	344
Lawley, St. John the Evangelist (*Lich.*)	1867	207	938	Little Wenlock, and Wellington	350 & 357
Leaton, Holy Trinity (*Lich.*)	1860	74	298	Fitz, Preston Gubbals, and Shrewsbury St. Mary	351
Leebotwood, St. Mary, with Longnor (*Lich.*)	—	76	311	Leebotwood, and Longnor	346
Lee Brockhurst, St. Peter (*Lich.*)	—	24	109	Lee Brockhurst	354
Leighton, St. Mary (*Lich.*)	—	63	287	Leighton ...	351
Leintwardine, St. Mary Magdalene (*Heref.*), *part of* *	—	9	60	Leintwardine ...	344
Lilleshall [a]:— St. Michael and All Angels (*Lich.*)	—	266	1,280	Lilleshall ...	358
Lineal cum Colemere, St. John the Evangelist (*Lich.*)	1869	71	326	Ellesmere ...	353
Little Drayton, Christ Church (*Lich.*), *part of* †	1847	614	2,716	Drayton in Hales	356
Little Wenlock [b]:— St. Laurence (*Heref.*)	—	76	372	Little Wenlock	350
Llansilin [c]:— St. Silin (*St. As.*), *part of* ‡	—	23	97	Llansilin... ...	352
Llanvair Waterdine, St. Mary (*Heref.*)	—	98	444	Llanvair Waterdine	611
Llanyblodwell [d]:— St. Michael (*St. As.*)	—	162	719	Llanyblodwell...	352
Llanymynech, St. Agatha (*St. As.*), *part of* §	—	111	529	Llanymynech ...	352
Longdon upon Tern, St. Bartholomew (*Lich.*)	—	22	98	Longdon upon Tern	357
Longford, St. Mary (*Lich.*)	—	36	166	Longford ...	358
Loppington, St. Michael (*Lich.*)	—	108	493	Loppington ...	351
Ludford, St. Giles (*Heref.*), *part of* ‖	—	99	454	Ludford	344
Ludlow, St. Lawrence (*Heref.*)	—	1,350	6,318	Ludlow St. Lawrence, Stanton Lacy, and the formerly Extra-Parochial place of Ludlow Castle	344
Lydbury North, St. Michael and All Angels (*Heref.*)	—	168	780	Lydbury North	345
Lydham, Holy Trinity (*Heref.*), *part of* ¶	—	22	146	Lydham	345
Madeley [e]:— St. Michael (*Heref.*)	—	935	4,126	Madeley	350
Mainstone, St. John the Baptist (*Heref.*), *part of* **	—	32	175	Mainstone ...	345
Malins Lee, St. Leonard (*Lich.*)	1843	634	3,088	Dawley Magna	350
Market Drayton (*see* Drayton in Hales).					
Marton, St. Mark (*Heref.*)	1859	52	240	Chirbury ...	615
Melverley, St. Peter (*St. As.*)	—	45	192	Melverley ...	351
Meole Brace [f]:— Holy Trinity (*Heref.*)	—	387	2,162	Meole Brace ...	351
Middle [g]:— St. Peter (*Lich.*) ...	—	158	732	Middle	353
Middleton in Chirbury, Holy Trinity (*Heref.*), *part of* ††	1845	83	370	Chirbury ...	615
Middleton Scriven, St. John the Baptist (*Heref.*)	—	24	93	Middleton Scriven	348
Mindtown, St. John the Baptist, with Norbury, All Saints (*Heref.*)	—	74	325	Mindtown, and Norbury	345
Minsterley, Holy Trinity (*Heref.*)	—	181	812	Westbury ...	351
Monkhopton, St. Peter (*Heref.*)	—	31	139	Monkhopton ...	348
Montford, St. Chad, with Shrawardine, St. Mary (*Lich.*)	—	133	591	Montford, and Shrawardine	351
More, St. Peter (*Heref.*)	—	36	188	More	345
Moreton Corbet, St. Bartholomew (*Lich.*)	—	50	226	Moreton Corbet	354
Moreton Say [h]:— St. Margaret (*Lich.*)	—	124	624	Moreton Say ...	356
Morton, St. Philip and St. James (*St. As.*)	1861	188	852	Llanyblodwell, and Oswestry	352
Morville, St. Gregory (*Heref.*)	—	93	480	Morville	348
Much Wenlock, Holy Trinity (*Heref.*)	—	509	2,227	Much Wenlock	350 & 351
Mucklestone [i]:— St. Mary (*Lich.*), *part of* ‡‡	—	20	102	Mucklestone ...	356
Munslow [j]:— St. Michael (*Heref.*)	—	116	477	Munslow ...	344 & 346

* The Ecclesiastical Parish of Leintwardine, St. Mary Magdalene, is partly in the Ancient County of Hereford; the entire Parish contains 323 inhabited houses, and 1,526 population.

† The Ecclesiastical Parish of Little Drayton, Christ Church, is partly in the Ancient County of Stafford; the entire Parish contains 630 inhabited houses, and 2,791 population.

‡ The Ecclesiastical Parish of Llansilin, St. Silin, is partly in the Ancient County of Denbigh; the entire Parish contains 212 inhabited houses, and 970 population.

§ The Ecclesiastical Parish of Llanymynech, St. Agatha, is partly in the Ancient County of Montgomery; the entire Parish contains 219 inhabited houses, and 1,017 population.

‖ The Ecclesiastical Parish of Ludford, St. Giles, is partly in the Ancient County of Hereford; the entire Parish contains 125 inhabited houses, and 554 population.

¶ The Ecclesiastical Parish of Lydham, Holy Trinity, is partly in the Ancient County of Montgomery; the entire Parish contains 30 inhabited houses, and 187 population.

** The Ecclesiastical Parish of Mainstone, St. John the Baptist, is partly in the Ancient County of Montgomery; the entire Parish contains 58 inhabited houses, and 295 population.

†† The Ecclesiastical Parish of Middleton in Chirbury, Holy Trinity, is partly in the Ancient County of Montgomery; the entire Parish contains 104 inhabited houses, and 450 population.

‡‡ The Ecclesiastical Parish of Mucklestone, St. Mary, is partly in the Ancient County of Stafford; the entire Parish contains 124 inhabited houses, and 606 population.

[a] See also Donnington Wood, and Pain's Lane.
[b] See also Lawley.
[c] See also Rhyd y Croesau.
[d] See also Morton, and Rhyd y Croesau.
[e] See also Coalbrookdale, and Ironbridge.
[f] See also Annscroft.
[g] See also Hadnall.
[h] See also Calverhall.
[i] See also Woore.
[j] See also Hopton Cangeford.

COUNTY OF **SALOP**—*continued.*

TABLE 5.—ECCLESIASTICAL PARISHES or DISTRICTS in the ANCIENT COUNTY.—INHABITED HOUSES and POPULATION 1901—*continued.*

Ecclesiastical Parish or District, and Diocese in which situated.	Date of Formation.	Inhabited Houses, 1901.	Population, 1901.	Ancient Parish in which situated.	Number of Registration District.
Neen Savage, St. Mary (*Heref.*)	—	74	436	Neen Savage ...	347
Neen Sollars, All Saints, with Milson, St. George (*Heref.*)	—	74	326	Milson, and Neen Sollars	347
Neenton, All Saints (*Heref.*)	—	22	101	Neenton	348
Newcastle, St. John the Evangelist (*Heref.*)	1849	92	409	Clun	345
Newport, St Nicholas (*Lich.*)	—	564	2,509	Newport... ...	358
Newtown, King Charles the Martyr (*Lich.*)	1861	80	367	Wem	354
Norton in Hales, St. Chad (*Lich.*)	—	80	381	Norton in Hales	356
Oakengates, Holy Trinity (*Lich.*)	1855	340	1,723	Shifnal, and Wombridge	349 & 357
Oldbury, St. Nicholas (*Heref.*)	—	62	296	Oldbury	348
Onibury, St. Michael (*Heref.*)	—	85	426	Onibury	344
Oswestry [a]:—					
Holy Trinity (*St. As.*)	1842	1,000	4,622	Oswestry ...	352
St. Oswald (*St. As.*)	—	1,449	6,902		
Oxon and Shelton, Christ Church (*Lich.*)	1855	96	422	Shrewsbury St. Chad	351
Pain's Lane, St. George (*Lich.*)	1861	576	2,921	Lilleshall, Shifnal, and Wrockwardine	349, 357 & 358
Pattingham, St. Chad (*Lich.*), *part of* *	—	25	140	Pattingham ...	371
Petton (*Lich.*)	—	9	44	Petton	353
Pitchford, St. Michael (*Lich.*)	—	40	192	Pitchford ...	351
Pontesbury, St. George :—					
1st portion (*Heref.*)	—	276	1,168	Pontesbury ...	351
2nd portion † (*Heref.*)	—	131	625		
3rd portion † (*Heref.*)	—	93	398		
Hamlet of Longden (Heref.) in charge of Rectors of 2nd and 3rd portions for first and second halves of the year respectively.	—	79	336		
Prees [b]:—					
St. Chad (*Lich.*) ...	—	259	1,052	Prees	354
Preston Gubbals [c]:—					
St. Martin (*Lich.*)	—	72	324	Preston Gubbals	351
Preston on the Weald Moors, St. Laurence (*Lich.*)	—	34	221	Preston on the Weald Moors	357
Prior's Lee, St. Peter (*Lich.*)	1863	336	1,809	Shifnal	349
Quatford, St. Mary Magdalene (*Heref.*)	—	106	460	Quatford... ...	348
Quatt Malvern, St. Andrew (*Lich.*)	—	63	390	Quatt	348
Ratlinghope, St. Margaret (*Heref.*)	—	40	197	Ratlinghope ...	345
Rhyd y Croesau, Christ Church (*St. As.*), *part of* ‡	1844	55	264	Llansilin, Llanyblodwell, Oswestry, and Selattyn	352
Richards Castle, All Saints (*Heref.*), *part of* §	—	91	422	Richards Castle	344
Rodington, St. George (*Lich.*)	—	92	372	Rodington ...	357
Rowton (*Lich.*) ...	1827	140	549	Ercall Magna ...	357
Rushbury, St. Peter (*Heref.*)	—	106	480	Rushbury ...	346
Ruyton, St. John the Baptist (*Lich.*)	—	221	950	Ruyton	352
Ryton (*Lich.*)	—	29	121	Ryton	349
St. Martin's [d]:—					
St. Martin (*St. As.*)	—	284	1,334	St. Martin's ...	352
Sambrook, St. Luke (*Lich.*)	1857	89	391	Cheswardine, Chetwynd, and Edgmond	358
Selattyn [e]:—					
St. Mary the Virgin (*St. As.*)	—	129	597	Selattyn	352
Shawbury, St. Mary (*Lich.*)	—	184	830	Shawbury ...	354
Sheinton, St. Peter and St. Paul (*Lich.*)	—	27	134	Sheinton... ...	351
Shelve, All Saints (*Heref.*)	—	22	107	Shelve	345
Sheriff Hales, St. Mary, with Woodcote (*Lich.*), *part of* ‖	—	72	331	Sheriff Hales ...	349 & 358
Shifnal [f]:—					
St. Andrew (*Lich.*)	—	658	3,064	Shifnal	349
Shipton, St. James (*Heref.*)	—	29	150	Shipton	346 & 348
Shrewsbury :—				Shrewsbury :—	
All Saints (*Lich.*) ...	1883	808	3,611	St. Mary ...	351
Holy Cross (*Lich.*)	—	757	3,277	Holy Cross and St. Giles	351
St. Alkmond [g] (*Lich.*)	—	179	864	St. Alkmond...	351
St. Chad [h] (*Lich.*) ...	—	676	3,360	St. Chad ...	351
St. George (*Lich.*)...	1837	742	3,551		
St. Giles (*Lich.*) ...	1857	157	793	Holy Cross and St. Giles	351
St. Julian [i] (*Lich.*)	—	573	3,498	St. Julian ...	351
St. Mary the Virgin ¶ [j] (*Lich.*)	—	580	2,817	St. Mary ...	351
St. Michael (*Lich.*)	1852	564	2,504		
Sibdon Carwood, St. Michael, with Halford (*Heref.*)	—	61	332	Bromfield, and Sibdon Carwood	344 & 346
Silvington, St. Michael (*Heref.*)	—	7	37	Silvington ...	347
Smethcott, St. Michael (*Lich.*)	—	54	251	Smethcott ...	346
Stanton Lacy [k]:—					
St. Peter (*Heref.*) ...	—	158	673	Stanton Lacy ...	344
Stanton Long, St. Michael (*Heref.*)	—	46	210	Stanton Long ...	348
Stanton upon Hine Heath, St. Andrew (*Lich.*)	—	136	635	Stanton upon Hine Heath	354
Stapleton, St. John the Baptist (*Lich.*)	—	44	237	Stapleton ...	351
Stirchley, St. James (*Lich.*)	—	41	195	Stirchley ...	350
Stockton, St. Chad (*Lich.*)	—	99	473	Stockton... ...	349
Stoke, St. Milborough (*Heref.*)	—	106	491	Stoke St. Milborough, and the formerly Extra-Parochial place of Skirmage	344
Stokesay, St. John the Baptist (*Heref.*)	—	216	1,006	Stokesay... ...	344
Stoke upon Tern, St. Peter, with Childs Ercall, St. Michael (*Lich.*)	—	263	1,122	Childs Ercall, and Stoke upon Tern	356
Stottesden [l]:—					
St. Mary (*Heref.*) ...	—	137	633	Stottesden ...	347
Stowe, St. Michael (*Heref.*)	—	59	282	Stowe	611
Sutton, St. John (*Heref.*)	—	13	49	Sutton	351

* The Ecclesiastical Parish of Pattingham, St. Chad, is partly in the Ancient County of Stafford; the entire Parish contains 211 inhabited houses, and 919 population.

† The figures in the Table for Pontesbury, 2nd and 3rd portions, do not include those for the hamlet of Longden.

‡ The Ecclesiastical Parish of Rhyd y Croesau, Christ Church, is partly in the Ancient County of Denbigh; the entire Parish contains 81 inhabited houses, and 354 population.

§ The Ecclesiastical Parish of Richards Castle, All Saints, is partly in the Ancient County of Hereford; the entire Parish contains 150 inhabited houses, and 661 population.

‖ The Ecclesiastical Parish of Sheriff Hales, St. Mary, is partly in the Ancient County of Stafford; the entire Parish contains 181 inhabited houses, and 816 population.

¶ The figures for the Parish of Shrewsbury, St. Mary the Virgin, include those for a district which was assigned to the Church of Little Berwick by Order in Council published in the London Gazette of 28th May, 1852. No effect appears to have been given to this Order, the Church being regarded as a private Chapel.

[a] See also Morton, Rhyd y Croesau, and Trefonen.
[b] See also Calverhall, Fauls, Tilstock, and Whixall.
[c] See also Leaton.
[d] See also The Lodge.
[e] See also Hengoed, and Rhyd y Croesau.
[f] See also Oakengates, Pain's Lane, and Prior's Lee.
[g] See also Battlefield, and Bicton.
[h] See also Annscroft, Betton Strange, Bicton, and Oxon and Shelton.
[i] See also Bayston Hill, and Coleham.
[j] See also Albrighton St. John the Baptist, Astley, Battlefield, Clive, and Leaton.
[k] See also Ludlow.
[l] See also Bewdley Far Forest, Cleeton, Dowles, and Farlow.

COUNTY OF **SALOP**—*continued.*

TABLE 5.—ECCLESIASTICAL PARISHES or DISTRICTS in the ANCIENT COUNTY.—INHABITED HOUSES and POPULATION 1901—*continued.*

Ecclesiastical Parish or District, and Diocese in which situated.	Date of Formation.	Inhabited Houses, 1901.	Population, 1901.	Ancient Parish in which situated.	Number of Registration District.
Tasley, St. Peter and St. Paul (*Heref.*)	—	14	73	Tasley	348
The Lodge, St. John the Divine (*St. As.*)	1870	339	1,523	St. Martin's ...	352
Tibberton, All Saints (*Lich.*)	1861	106	451	Edgmond ...	358
Tilstock, Christ Church (*Lich.*)	1844	148	680	Prees, and Whitchurch	354 & 355
Tong, St. Bartholomew (*Lich.*)	—	98	436	Tong	349
Trefonen (*St. As.*) ...	1842	259	1,106	Oswestry ...	352
Tuck Hill, Holy Innocents (*Heref.*), *part of* *	1870	58	235	Alveley, and Claverley	348
Tugford, St. Catherine (*Heref.*)	—	24	112	Tugford	344
Uffington, Holy Trinity (*Lich.*)	—	39	225	Uffington ...	351
Uppington, Holy Trinity (*Lich.*)	—	37	172	Uppington, and Wellington	351 & 357
Upton Cressett, St. Michael (*Heref.*)	—	8	52	Upton Cressett	348
Upton Magna, St. Lucia (*Lich.*)	—	93	422	Upton Magna ...	351
Waters Upton, St. Michael (*Lich.*)	—	44	194	Waters Upton...	357
Wellington [a]:—					
All Saints, with Eyton on the Weald Moors, St. Catherine (*Lich.*)	—	862	4,106	Eyton on the Weald Moors, and Wellington	357
Christ Church (*Lich.*)	1859	763	3,512	Wellington ...	357
Welsh Frankton, St. Andrew (*St. As.*)	1865	116	508	Ellesmere, and Whittington	352 & 353
Welsh Hampton, St. Michael (*Lich.*)	—	127	564	Ellesmere, and Welsh Hampton	353
Wem [b]:—					
St. Peter and St. Paul (*Lich.*)	—	611	2,896	Wem	354
Wentnor, St. Michael (*Heref.*)	—	110	412	Wentnor ...	345
Westbury [c]:—					
St. Mary (*Heref.*) ...	—	185	832	Westbury ...	351
West Felton, St. Michael (*Lich.*)	—	215	990	West Felton ...	352
Weston Lullingfield, Holy Trinity (*Lich.*)	1857	61	271	Baschurch ...	353
Wheathill, Holy Trinity (*Heref.*)	—	37	170	Chetton, and Wheathill	347
Whitchurch [d]:—					
St. Alkmund, with Dodington (*Lich.*), *part of* †	—	1,247	5,783	Whitchurch ...	355
Whittington [e]:—					
St. John the Baptist (*St. As.*)	—	240	1,043	Whittington, and the formerly Extra-Parochial place of Halston	352
Whixall, St. Mary (*Lich.*)	—	239	1,062	Prees	354
Willey, St. John the Baptist, with Barrow, St. Giles (*Heref.*)	—	96	409	Barrow, and Willey	350
Wistanstow, Holy Trinity (*Heref.*)	—	202	881	Wistanstow ...	346
Withington, St. John the Baptist (*Lich.*)	—	64	254	Wellington, and Withington	351 & 357
Wombridge [f]:—					
St. Mary and St. Leonard (*Lich.*)	—	349	1,668	Wombridge ...	357
Woolstaston, St. Michael and All Angels (*Heref.*)	—	18	85	Woolstaston ...	346
Woore, St. Leonard (*Lich.*), *part of* ‡	1842	157	710	Mucklestone ...	356
Worfield, St. Peter (*Lich.*)	—	338	1,448	Worfield... ...	348
Worthen [g]:—					
All Saints (*Heref.*)	—	236	1,020	Worthen ...	615
Wrockwardine [h]:—					
St. Peter (*Lich.*) ...	—	251	1,088	Wrockwardine	357
Wrockwardine Wood, Holy Trinity (*Lich.*)	1834	696	3,361	Eyton on the Weald Moors, and Wrockwardine	357
Wroxeter, St. Andrew (*Lich.*)	—	99	499	Wroxeter ...	351
Yockleton, Holy Trinity (*Heref.*)	1863	70	298	Westbury ...	351
Civil Parishes reputed to be Extra-Parochial for Ecclesiastical purposes:—					
Great Hanwood (*Heref.*), *part of* §	—	24	124	—	351
Lydbury North (*Heref.*), *part of* ‖	—	1	7	—	345
Posenhall (*Heref.*) ...	—	4	18	—	350
Uffington (*Lich.*), *part of* ¶	—	24	111	—	351
Woodhouse (*Heref.*)	—	1	6	—	347
Included in the Diocese of:—					
Hereford	—	17,394	80,584		
Lichfield	—	29,059	135,878		
St. Asaph... ...	—	4,977	22,862		
ANCIENT COUNTY ...	—	51,430	239,324		

* The Ecclesiastical Parish of Tuck Hill, Holy Innocents, is partly in the Ancient County of Stafford; the entire Parish contains 74 inhabited houses, and 312 population.

† The Ecclesiastical Parish of Whitchurch, St. Alkmund, is partly in the Ancient County of Chester; the entire Parish contains 1,272 inhabited houses, and 6,921 population.

‡ The Ecclesiastical Parish of Woore, St. Leonard, is partly in the Ancient County of Stafford; the entire Parish contains 207 inhabited houses, and 933 population.

§ The part of the Civil Parish of Great Hanwood, which is reputed to be Extra-Parochial for Ecclesiastical purposes, contains Weir Cottages.

‖ The part of the Civil Parish of Lydbury North, which is reputed to be Extra-Parochial for Ecclesiastical purposes, consists of the former Civil Parish of Dinmore.

¶ The part of the Civil Parish of Uffington, which is reputed to be Extra-Parochial for Ecclesiastical purposes, consists of the former Civil Parish of Haughmond Demesne.

[a] See also Hadley, Ketley, Lawley, Uppington, and Withington.
[b] See also Edstaston, and Newtown.
[c] See also Minsterley, and Yockleton.
[d] See also Ash, and Tilstock.
[e] See also Hengoed, and Welsh Frankton.
[f] See also Oakengates.
[g] See also Hope.
[h] See also Pain's Lane, and Wrockwardine Wood.

COUNTY OF **SALOP**—*continued.*

TABLE 6.—ADMINISTRATIVE COUNTY and COUNTY BOROUGHS.—AREA; HOUSES 1901, and POPULATION 1891 and 1901.

(There being no County Borough in the County of Salop, this Table is not required.)

TABLE 7.—PETTY SESSIONAL DIVISIONS of the ADMINISTRATIVE COUNTY, and BOROUGHS having SEPARATE COMMISSIONS of the PEACE and SEPARATE COURTS of QUARTER SESSIONS.—AREA; HOUSES and POPULATION 1901.

PETTY SESSIONAL DIVISIONS, BOROUGHS, ETC.	Area in Statute Acres.	HOUSES, 1901.				POPULATION, 1901.		
		Inhabited.	Uninhabited.		Building.	PERSONS.	Males.	Females.
			In Occupation.	Not in Occupation.				
BOROUGHS having SEPARATE COMMISSIONS of the PEACE and SEPARATE COURTS of QUARTER SESSIONS:—								
BRIDGNORTH *...	3,018	1,300	68	33	2	6,052	2,791	3,261
LUDLOW †	173	987	87	49	—	4,552	2,171	2,381
OSWESTRY	1,887	2,083	22	65	23	9,579	4,507	5,072
SHREWSBURY	3,525	6,065	264	171	25	28,395	13,423	14,972
WENLOCK	22,657	3,568	72	153	4	15,866	7,998	7,868
PETTY SESSIONAL DIVISIONS:—								
ALBRIGHTON	38,997	1,236	16	67	—	6,570	3,130	3,440
BISHOP'S CASTLE	1,867	354	2	16	—	1,378	666	712
BRADFORD—DRAYTON	51,384	2,655	75	112	5	11,708	5,703	6,005
BRADFORD—NEWPORT	33,882	2,329	31	152	3	10,854	5,346	5,508
BRADFORD—WELLINGTON	47,331	7,306	64	216	25	34,442	17,661	16,781
BRADFORD—WEM	38,708	1,618	19	62	1	7,461	3,634	3,827
BRADFORD—WHITCHURCH...	30,228	2,228	16	74	6	10,099	4,904	5,195
BRIMSTREE—SHIFNAL	34,223	2,098	57	111	—	10,061	5,005	5,056
BURFORD	10,003	390	4	11	—	1,962	1,032	930
CLEOBURY MORTIMER	41,803	1,064	12	49	2	5,372	2,940	2,432
CLUN AND PURSLOW	106,066	1,887	50	157	1	8,745	4,434	4,311
CONDOVER	51,300	1,722	24	81	7	8,225	4,131	4,094
LOWER MUNSLOW, part of OVERS AND STOTTESDEN †	66,595	2,388	40	83	10	11,406	5,798	5,608
OSWESTRY	56,982	3,044	32	149	6	13,969	6,978	6,991
PIMHILL	59,842	2,316	40	105	3	10,833	5,296	5,537
PONTESBURY	50,855	1,925	28	142	6	8,489	4,311	4,178
SOUTH BRIMSTREE AND CHELMARSH ...	70,851	1,987	36	164	12	9,192	4,545	4,647
UPPER MUNSLOW	39,625	992	28	47	5	4,573	2,271	2,302
ADMINISTRATIVE COUNTY	861,802	51,542	1,087	2,269	146	239,783	118,675	121,108

* See note to Bridgnorth M.B. in Table 9, page 11.

† By Local Government Board Order, No. P. 1,708, which was confirmed by Local Government Board Provisional Orders Confirmation (No. 7) Act, 1901, and came into operation on 9th November, 1901, Ludlow Municipal Borough was extended to include Ludlow Castle Civil Parish and parts of East Hamlet and Ludford Civil Parishes in Lower Munslow, etc., Petty Sessional Division. The figures, at the date of the Census, for the Borough and the Petty Sessional Division, as thus altered, were as follows:—

Ludlow Municipal Borough	418	1,372	95	51	—	6,373	3,065	3,308
Lower Munslow, etc., Petty Sessional Division	66,350	2,003	32	81	10	9,585	4,904	4,681

COUNTY OF **SALOP**—*continued.*

TABLE 8.—ADMINISTRATIVE COUNTY, and its SUB-DIVISION into URBAN and RURAL DISTRICTS.—AREA; HOUSES 1901, and POPULATION 1891 and 1901.

—	Area in Statute Acres.	Houses, 1901.				Population.			
		Inhabited.	Uninhabited.		Building.	1891.	1901.		
			In Occupation.	Not in Occupation.		Persons.	Persons.	Males.	Females.
ADMINISTRATIVE COUNTY	861,802	51,542	1,087	2,269	146	236,827	239,783	118,675	121,108
URBAN DISTRICTS ...	46,813	22,378	662	732	75	99,473	103,905	50,532	53,373
RURAL DISTRICTS ...	814,989	29,164	425	1,537	71	137,354	135,878	68,143	67,735

TABLE 9.—MUNICIPAL BOROUGHS and other URBAN DISTRICTS, with their CONSTITUENT CIVIL PARISHES and WARDS.—AREA; HOUSES 1901, and POPULATION 1891 and 1901.

NOTE.—The letters M.B. and U.D. respectively denote Municipal Borough and Urban District; and the numbers in parenthesis following the names of the Civil Parishes refer to the Registration Districts and Sub-Districts within which the several Parishes are situated. *See* Table 12.

—	Area in Statute Acres.	Houses, 1901.				Population.			
		Inhabited.	Uninhabited.		Building.	1891.	1901.		
			In Occupation.	Not in Occupation.		Persons.	Persons.	Males.	Females.
TOTAL URBAN DISTRICTS	46,813	22,378	662	732	75	99,473	103,905	50,532	53,373
Bishops Castle (M.B.) ...	1,867	354	2	16	—	1,586	1,378	666	712
Civil Parish: Bishops Castle Urban (345 : 2).									
Bridgnorth[a] **(M.B.)** ...	3,018	1,300	68	33	2	5,865	6,052	2,791	3,261
Civil Parishes:									
Quatford (348 : 2)... ...	517	41	1	4	—	162	155	64	91
Quatt Jarvis (348 : 3) ...	1,333	31	—	5	—	279	240	123	117
St. Leonard (348 : 2) ...	570	624	24	15	2	2,821	2,894	1,353	1,541
St. Mary Magdalen (348 : 2)	598	604	43	9	—	2,603	2,763	1,251	1,512
Wards:									
Castle	—	302	34	5	—	—	1,419	629	790
East	—	306	9	7	—	—	1,377	632	745
Morfe	—	374	10	13	—	—	1,739	809	930
West	—	318	15	8	2	—	1,517	721	796
Church Stretton[b] **(U.D.)**	982	147	12	4	5	770	816	399	417
Civil Parish: Church Stretton (346 : 1).									

[a] As stated in the Census Report of 1891 (see Vol. II., p. 574), some doubt appears to exist as to the legal boundary of the Municipal Borough of Bridgnorth. The constitution of the Borough, as given in the above Table, is that which has been recognised for many years by the Local Authorities, and which in 1898 formed the basis of the award of the Commissioner appointed by the Secretary of State for the Home Department under the provisions of the Municipal Corporation Act, 1882, for the division of the Borough into Wards, such division being embodied in an Order in Council, dated 19th May, 1898.

[b] By Local Government Board Order, No. 39,881, which came into operation on 1st October, 1899, part of the Civil Parish of Church Stretton was constituted an Urban District.

COUNTY OF **SALOP**—*continued.*

TABLE 9.—MUNICIPAL BOROUGHS and other URBAN DISTRICTS, with their CONSTITUENT CIVIL PARISHES and WARDS.—AREA; HOUSES 1901, and POPULATION 1891 and 1901—*continued.*

—	Area in Statute Acres.	Houses, 1901.				Population.			
		In-habited.	Uninhabited.		Build-ing.	1891.	1901.		
			In Occu-pation.	Not in Occu-pation.		Persons.	Persons.	Males.	Females.
Dawley (U.D.)	2,790	1,633	9	28	1	6,996	7,522	3,940	3,582
Civil Parish: Dawley Magna (350 : 1).									
Ellesmere (U.D.)	1,204	425	30	14	—	1,830	1,945	868	1,077
Civil Parish: Ellesmere Urban (353 : 3).									
Ludlow[a] (M.B.)	173	987	87	49	—	4,460	4,552	2,171	2,381
Civil Parish: Ludlow St. Lawrence (344 : 2).									
Newport[b] (U.D.)	768	720	20	81	2	3,405	3,241	1,518	1,723
Civil Parish: Newport (358 : 1).									
Oakengates[c] (U.D.) ...	2,327	2,187	20	20	—	10,680	10,906	5,739	5,167
Civil Parishes:									
Priorslee (349 : 2)... ...	582	560	13	3	—	3,055	2,930	1,523	1,407
St. George (358 : 1) ...	129	33	—	1	—	236	178	95	83
Wombridge (357 : 3) ...	702	591	3	10	—	2,786	2,876	1,510	1,366
Wrockwardine Wood (357 : 3)	914	1,003	4	6	—	4,603	4,922	2,611	2,311
Wards:									
Priorslee	—	593	13	4	—	—	3,108	1,618	1,490
Wombridge	—	591	3	10	—	—	2,876	1,510	1,366
Wrockwardine Wood	—	1,003	4	6	—	—	4,922	2,611	2,311
Oswestry (M.B.)	1,887	2,083	22	65	23	8,496	9,579	4,507	5,072
Civil Parish: Oswestry Urban (352 : 3).									
Wards:									
Castle	—	411	5	15	13	—	1,751	870	881
Central...	—	336	—	9	1	—	1,565	708	857
East	—	306	7	15	—	—	1,491	740	751
North	—	337	3	15	7	—	1,520	759	761
South	—	326	5	3	—	—	1,501	618	883
West	—	367	2	8	2	—	1,751	812	939

[a] By Local Government Board Order, No. P. 1,708, which was confirmed by Local Government Board Provisional Orders Confirmation (No. 7) Act, 1901, and came into operation on 9th November, 1901, the Municipal Borough of Ludlow and the Civil Parish of Ludlow St. Lawrence were extended to include the Civil Parish of Ludlow Castle and parts of the Civil Parishes of East Hamlet and Ludford; the extended Borough being divided into four wards: the figures at the date of the Census were as follows:—

Ludlow (M.B.)	418	1,372	95	51	—	—	6,373	3,065	3,308
Civil Parish: Ludlow St. Lawrence (344 : 2).									
Wards:									
Broad Street	—	395	30	25	—	—	1,782	842	940
Corve Street	—	323	37	4	—	—	1,638	748	890
East Hamlet	—	324	7	—	—	—	1,563	757	806
Old Street	—	330	21	22	—	—	1,390	718	672

[b] By Local Government Board Order, No. 28,404, which came into operation on 25th March, 1893, the Urban District of Newport was extended to include parts of the Civil Parishes of Chetwynd Aston, Church Aston, and Chetwynd: the added parts being transferred to the Civil Parish of Newport on 26th March, 1896, by Local Government Board Order, No. 33,957.

[c] By Local Government Board Order, No. 37,030, which came into operation on 1st April, 1898, the Civil Parishes of Wombridge and Wrockwardine Wood and parts of the Civil Parishes of Lilleshall and Shifnal were constituted an Urban District by the name of Oakengates, the parts of Lilleshall and Shifnal being constituted the Civil Parishes of St. George and Priorslee respectively.

COUNTY OF **SALOP**—*continued.*

TABLE 9.—MUNICIPAL BOROUGHS and other URBAN DISTRICTS, with their CONSTITUENT CIVIL PARISHES and WARDS.—AREA; HOUSES 1901, and POPULATION 1891 and 1901—*continued.*

—	Area in Statute Acres.	Houses, 1901.				Population.			
		Inhabited.	Uninhabited.		Building.	1891.	1901.		
			In Occupation.	Not in Occupation.		Persons.	Persons.	Males.	Females.
Shrewsbury [a] **(M.B.)** ...	**3,525**	**6,065**	**264**	**171**	**25**	26,967	**28,395**	**13,423**	**14,972**
Civil Parishes:									
Holy Cross and St. Giles (351 : 5)	1,580	914	24	33	13	3,473	4,070	1,786	2,284
St. Chad (351 : 6)... ...	502	1,417	90	51	2	6,918	6,897	3,287	3,610
St. Julian (351 : 5) ...	605	1,339	32	16	10	6,220	6,433	3,112	3,321
St. Mary (351 : 5)... ...	838	2,395	118	71	—	10,356	10,995	5,238	5,757
Wards:									
Abbey	—	914	24	33	13	—	4,070	1,786	2,284
Bellevue	—	744	4	11	9	—	3,292	1,523	1,769
Castle	—	292	66	13	—	—	1,573	605	968
Castle Fields	—	858	12	18	—	—	3,880	1,950	1,930
Coton Hill	—	677	35	27	—	—	3,021	1,408	1,613
Ditherington	—	568	5	13	—	—	2,521	1,275	1,246
Kingsland and Coleham	—	395	5	2	1	—	2,195	1,137	1,058
Quarry...	—	481	50	17	—	—	2,398	1,118	1,280
Stone	—	393	49	13	—	—	1,890	792	1,098
Welsh	—	743	14	24	2	—	3,555	1,829	1,726
Wellington (U.D.)... ...	**381**	**1,327**	**37**	**40**	**7**	5,909	**6,283**	**3,049**	**3,234**
Civil Parish:									
Wellington Urban (357:2).									
Wem [b] **(U.D.)**	**450**	**453**	**12**	**12**	—	1,878	**2,149**	**987**	**1,162**
Civil Parish:									
Wem Urban (354 : 1).									
Wenlock (M.B.)	**22,657**	**3,568**	**72**	**153**	**4**	15,703	**15,866**	**7,998**	**7,868**
Civil Parishes:									
Barrow (350 : 3)	3,123	62	2	7	—	301	242	125	117
Benthall (350 : 3)	843	87	—	—	—	377	387	212	175
Broseley (350 : 3)	1,991	869	10	28	3	4,033	3,916	2,007	1,909
Linley (350 : 3)	643	13	—	2	—	55	59	28	31
Little Wenlock (350 : 2)...	2,764	91	—	16	—	420	425	220	205
Madeley (350 : 2)	2,841	1,903	45	81	1	8,177	8,442	4,242	4,200
Much Wenlock (350 : 4)...	8,761	505	15	15	—	2,180	2,210	1,079	1,131
Posenhall (350 : 3) ...	294	4	—	1	—	12	18	12	6
Willey (350 : 3)	1,397	34	—	3	—	148	167	73	94
Wards:									
Barrow...	—	291	2	29	—	—	1,298	670	628
Broseley	—	869	10	28	3	—	3,916	2,007	1,909
Madeley	—	1,903	45	81	1	—	8,442	4,242	4,200
Wenlock	—	505	15	15	—	—	2,210	1,079	1,131
Whitchurch [c] **(U.D.)** ...	**4,784**	**1,129**	**7**	**46**	**6**	4,930	**5,221**	**2,476**	**2,745**
Civil Parish:									
Whitchurch Urban (355:1).									

[a] See Note ‡, Table 12, page 23.

[b] By Local Government Board Order, No. 41,000, which came into operation on 1st April, 1900, part of the Civil Parish of Wem, renamed Wem Urban, was constituted an Urban District.

[c] By Local Government Board Order, No. 31,836, which came into operation on the "appointed day," 1894, a further part of the Civil Parish of Whitchurch was added to the Urban District of Whitchurch and Dodington. By an Order of the County Council of Salop, dated 26th January, 1895, the name of the Urban District of Whitchurch and Dodington was altered to Whitchurch.

COUNTY OF **SALOP**—*continued.*

TABLE 10.—RURAL DISTRICTS.—AREA; HOUSES 1901, and POPULATION 1891 and 1901.

NOTE.—The Poor Law Unions and Registration Districts of Cleobury Mortimer (347) and Drayton (356) contain no Urban District. Under the provisions of the Local Government Act, 1894, considerable changes were made in the constitution of Rural Districts. In Shropshire they comprise exclusively Parishes in the Poor Law Unions of the same names, except Burford, Chirbury, and Teme, which consist of Parishes in the Poor Law Unions of Tenbury, Forden, and Knighton respectively; and Atcham, Bridgnorth, and Shifnal, each of which, in addition to Parishes in the Poor Law Union of the same name, contains a Parish of another Union—in both Atcham and Shifnal the additional Parish belongs to Madeley Union, while that in Bridgnorth belongs to Seisdon Union.

RURAL DISTRICT.	No. of Registration District.	AREA in Statute Acres.	HOUSES, 1901.				POPULATION.			
			Inhabited.	Uninhabited.		Building.	1891.	1901.		
				In Occupation.	Not in Occupation.		PERSONS.	PERSONS.	Males.	Females.
TOTAL RURAL DISTRICTS	—	814,989	29,164	425	1,537	71	137,354	135,878	68,143	67,735
Atcham	350,351	125,207	4,329	58	215	10	21,144	20,895	10,314	10,581
Bridgnorth *...	348,371	70,521	1,886	38	155	8	9,185	8,573	4,200	4,373
Burford	377	7,798	263	4	9	—	1,361	1,233	600	633
Chirbury	615	27,045	812	12	82	3	4,084	3,539	1,796	1,743
Church Stretton	346	45,103	1,005	18	50	—	4,631	4,479	2,242	2,237
Cleobury Mortimer ...	347	44,338	1,292	10	60	6	5,911	6,720	3,717	3,003
Clun	345	82,206	1,487	46	141	1	7,459	6,824	3,429	3,395
Drayton	356	51,384	2,655	75	112	5	11,969	11,708	5,703	6,005
Ellesmere	353	51,117	1,658	8	71	3	8,119	7,911	3,963	3,948
Ludlow †	344	66,595	2,388	40	83	10	10,863	11,406	5,798	5,608
Newport (Salop)	358	22,807	1,284	7	46	1	6,327	6,033	3,071	2,962
Oswestry	352	60,366	3,220	34	169	6	15,107	14,727	7,357	7,370
Shifnal ‡	349,350	39,918	1,734	47	116	—	8,272	8,021	3,908	4,113
Teme	611	23,091	388	4	16	—	1,870	1,846	970	876
Wellington	357	33,791	2,499	8	134	17	10,780	11,773	6,000	5,773
Wem	354	52,001	1,840	13	57	1	8,241	8,266	4,119	4,147
Whitchurch	355	11,701	424	3	21	—	2,031	1,924	956	968

* See note to Bridgnorth M.B. in Table 9, page 11.

† By Local Government Board Order, No. P. 1,708, which was confirmed by Local Government Board Provisional Orders Confirmation (No. 7) Act, 1901, and came into operation on 9th November, 1901, parts of Ludlow Rural District, viz., Ludlow Castle Civil Parish and parts of East Hamlet and Ludford Civil Parishes, were transferred to Ludlow Municipal Borough. The figures at the date of the Census for the Rural District as thus altered were as follows:—

—	66,350	2,003	32	81	10	—	9,585	4,904	4,681

‡ The Civil Parishes of Blymhill and Weston under Lizard in the Administrative County of Stafford are, in addition, administered by Shifnal Rural District Council. The figures for these Civil Parishes are as follows:—

349	5,462	184	2	11	—	848	823	427	396

COUNTY OF SALOP—*continued.*

TABLE 11.—CIVIL PARISHES in the ADMINISTRATIVE COUNTY.—INHABITED HOUSES 1901, and POPULATION 1891 and 1901.

NOTE.—The expression "Civil Parish" means "a place for which a separate Poor Rate is or can be made, or for which a separate Overseer is or can be appointed." The Parishes are arranged alphabetically, those having compound names being placed in the order indicated by the usual pronunciation of those names—thus Great Hanwood will be found under the letter G. The Registration Districts of the County of Salop are all co-extensive with the Poor Law Unions of the same names.

CIVIL PARISH.	Inhabited Houses. 1901.	POPULATION. 1891.	POPULATION. 1901.	REGISTRATION DISTRICT IN WHICH SITUATED.	No. OF REGISTRATION DISTRICT.
ADMINISTRATIVE COUNTY:-					
Abdon	30	172	128	Ludlow	344
Acton Burnell ...	46	228	219	Atcham	351
Acton Round ...	37	162	162	Bridgnorth ...	348
Acton Scott ...	41	189	197	Church Stretton	346
Adderley	60	361	311	Market Drayton	356
Alberbury with Cardeston	160	832	786	Atcham ...	351
Albrighton ...	18	96	114		
Albrighton ...	246	1,147	1,134	Shifnal	349
All Stretton ...	132	595	635	Church Stretton	346
Alveley	206	848	940	Bridgnorth ...	348
Ashford Bowdler	21	126	94	Ludlow... ...	344
Ashford Carbonell	69	260	285		
Astley	56	244	282	Atcham ...	351
Astley Abbotts	127	609	514	Bridgnorth ...	348
Aston Botterell	32	183	162	Cleobury Mortimer	347
Aston Eyre ...	17	74	89	Bridgnorth ...	348
Atcham	70	357	332	Atcham	351
Badger	29	155	140	Shifnal	349
Barrow	62	301	242	Madeley	350
Baschurch ...	301	1,439	1,457	Ellesmere ...	353
Battlefield ...	20	97	87	Atcham	351
Beckbury ...	74	319	325	Shifnal	349
Bedstone	30	162	137	Knighton ...	611
Benthall	87	377	387	Madeley	350
Berrington ...	128	968	928	Atcham	351
Bettws y Crwyn	87	469	426	Knighton ...	611
Bicton *	269	1,976	2,002	Atcham	351
Billingsley ...	21	121	112	Bridgnorth ...	348
Bishops Castle Rural	40	207	214	Clun	345
Bishops Castle Urban	354	1,586	1,378		
Bitterley	211	1,011	1,170	Ludlow	344
Bolas Magna ...	57	269	255	Wellington ...	357
Boningale ..	42	165	182	Shifnal	349
Boraston	61	255	248	Tenbury	377
Boscobel	2	21	17	Shifnal	349
Bridgnorth :— St. Leonard ...	624	2,821	2,894	Bridgnorth ..	348
St. Mary Magdalen	604	2,603	2,763		
Bromfield... ...	118	546	625	Ludlow	344
Brompton and Rhiston	27	144	141	Forden	615
Broseley	869	4,033	3,916	Madeley	350
Broughton ...	37	171	166	Wem	354

CIVIL PARISH.	Inhabited Houses. 1901.	POPULATION. 1891.	POPULATION. 1901.	REGISTRATION DISTRICT IN WHICH SITUATED.	No. OF REGISTRATION DISTRICT.
ADMINISTRATIVE COUNTY:- *cont.*					
Bucknell	114	490	557	Knighton ...	611
Buildwas... ...	56	228	262	Madeley	350
Burford	61	356	338	Tenbury	377
Burwarton ...	32	230	185	Bridgnorth ...	348
Cainham	238	1,075	1,241	Ludlow	344
Cardeston (*see* Alberbury).					
Cardington ...	120	565	476	Church Stretton	346
Chelmarsh ...	109	425	475	Bridgnorth ...	348
Cherrington ...	35	161	156	Newport... ...	358
Cheswardine ...	186	902	821	Market Drayton	356
Chetton	96	456	408	Bridgnorth ...	348
Chetwynd Aston Rural	62	307	288	Newport ...	358
Chetwynd Rural	133	645	615		
Childs Ercall ...	84	422	392	Market Drayton	356
Chirbury	238	1,311	1,159	Forden	615
Church Aston Rural	100	443	453	Newport... ...	358
Church Preen ...	23	113	113	Atcham... ...	351
Church Pulverbatch	90	406	396		
Church Stretton	147	770	816	Church Stretton	346
Claverley... ...	307	1,552	1,358	Bridgnorth ...	348
Clee St. Margaret	50	224	196	Ludlow	344
Cleobury Mortimer	329	1,463	1.810	Cleobury Mortimer	347
Cleobury North	36	195	195	Bridgnorth ...	348
Clive	93	376	415	Wem	354
Clun	442	2,115	1,915	Clun	345
Clunbury... ...	186	908	850		
Clungunford ...	113	570	556		
Cockshutt ...	126	701	656	Ellesmere ...	353
Cold Weston ...	5	20	28	Ludlow	344
Condover... ...	359	1,679	1,658	Atcham	351
Coreley	127	584	729	Cleobury Mortimer	347
Cound	104	515	479	Atcham... ...	351
Cressage	61	281	287		
Culmington ...	109	522	486	Ludlow	344
Dawley Magna...	1,633	6,996	7,522	Madeley	350
Deuxhill	8	51	54	Bridgnorth ...	348
Diddlebury ...	153	777	709	Ludlow	344
Ditton Priors ...	108	581	505	Bridgnorth ...	348
Donington ...	84	379	404	Shifnal	349
Drayton in Hales	1,189	5,089	5,167	Market Drayton	356

* See Note ‡, Table 12, page 23.

COUNTY OF **SALOP**—*continued.*

TABLE 11.—CIVIL PARISHES in the ADMINISTRATIVE COUNTY.—INHABITED HOUSES 1901, and POPULATION 1891 and 1901—*continued.*

CIVIL PARISH.	Inhabited Houses. 1901.	POPULATION. 1891.	POPULATION. 1901.	REGISTRATION DISTRICT IN WHICH SITUATED.	No. OF REGISTRATION DISTRICT.
ADMINISTRATIVE COUNTY:—*cont.*					
Eardington ...	65	325	305	Bridgnorth ...	348
East Hamlet * ...	362	1,391	1,761	Ludlow	344
Easthope... ...	22	99	105	Church Stretton	346
Eaton	75	391	328		
Eaton Constantine	50	240	207	Atcham... ...	351
Edgmond... ...	196	835	828	Newport... ...	358
Edgton	34	185	134	Clun	345
Ellesmere Rural	591	2,976	2,935	Ellesmere ...	353
Ellesmere Urban	425	1,830	1,945		
Ercall Magna ...	341	1,597	1,506	Wellington ...	357
Eyton on the Weald Moors	12	63	52		
Farlow	67	329	325	Cleobury Mortimer	347
Fitz...	56	303	262	Atcham ...	351
Ford	79	357	338		
Frodesley ...	37	179	190		
Glazeley	7	37	42	Bridgnorth ...	348
Great Hanwood	73	293	356	Atcham	351
Great Ness ...	121	584	526	Ellesmere ...	353
Greet	27	178	141	Tenbury	377
Grinshill	76	334	362	Wem	354
Habberley ...	22	86	110	Atcham	351
Hadley	653	2,518	3,160	Wellington ...	357
Hadnall	121	611	564	Ellesmere ...	353
Halford	49	283	257	Ludlow	344
Harley	46	209	204	Atcham	351
Heath	9	42	60	Ludlow	344
Highley	133	526	804	Cleobury Mortimer	347
Hinstock	174	781	689	Market Drayton	356
Hodnet	356	1,587	1,509		
Holdgate	19	95	95	Ludlow... ...	344
Hope Baggot ...	18	94	87		
Hope Bowdler ...	29	156	132	Church Stretton	346
Hopesay	132	654	617	Clun	345
Hopton Cangeford	15	73	80	Ludlow	344
Hopton Castle ...	25	115	146	Clun	345
Hopton Wafers	92	415	447	Cleobury Mortimer	347
Hordley	63	287	291	Ellesmere ...	353
Hughley	17	72	76	Atcham	351
Ightfield	63	314	257	Whitchurch ...	355

CIVIL PARISH.	Inhabited Houses. 1901.	POPULATION. 1891.	POPULATION. 1901.	REGISTRATION DISTRICT IN WHICH SITUATED.	No. OF REGISTRATION DISTRICT.
ADMINISTRATIVE COUNTY:—*cont.*					
Kemberton ...	58	219	238	Shifnal	349
Kenley	40	213	182	Atcham	351
Kinlet	113	558	539	Cleobury Mortimer	347
Kinnerley ...	249	1,136	1,072	Oswestry ...	352
Kinnersley ...	42	210	221	Wellington ...	357
Knockin	46	212	221	Oswestry ...	352
Langley (*see* Ruckley).					
Leebotwood ...	37	156	147	Church Stretton	346
Lee Brockhurst	24	102	109	Wem	354
Leighton	58	268	257	Atcham	351
Lilleshall... ...	625	3,290	3,111	Newport... ...	358
Linley	13	55	59	Madeley	350
Little Ness ...	63	284	274	Ellesmere ...	353
Little Stretton...	72	342	298	Church Stretton	346
Little Wenlock	91	420	425	Madeley	350
Llanvair Waterdine	98	465	444	Knighton ...	611
Llanyblodwell ...	176	874	795	Oswestry ...	352
Llanymynech ...	111	536	529		
Longdon upon Tern	22	89	98	Wellington ...	357
Longford	21	98	93	Newport... ...	358
Longnor	39	198	164	Church Stretton	346
Loppington	108	503	493	Wem	354
Loughton ..	17	78	64	Cleobury Mortimer	347
Ludford *... ...	125	528	554	Ludlow	344
Ludlow Castle *	1	5	5		
Ludlow St. Lawrence*	987	4,460	4,552		
Lydbury North	169	866	787	Clun	345
Lydham	22	110	146		
Madeley	1,903	8 177	8,442	Madeley	350
Mainstone ...	32	217	175	Clun	345
Melverley ...	45	181	192	Atcham... ...	351
Meole Brace † ...	416	1,608	1,845		
Middle	149	690	675	Ellesmere ...	353
Middleton Scriven	24	90	93	Bridgnorth ...	348
Milson	30	124	120	Cleobury Mortimer	347
Mindtown ...	35	157	166	Clun	345
Minsterley ...	181	798	812	Atcham	351
Monkhopton ...	34	198	156	Bridgnorth ...	348
Montford... ...	100	478	436	Atcham	351
More	36	178	188	Clun	345
Moreton Corbet	52	258	237	Wem	354
Moreton Say ...	164	777	858	Market Drayton	356

* See Note *, Table 12, page 19.
† See Note ‡, Table 12, page 23.

COUNTY OF **SALOP**—*continued.*

TABLE 11.—CIVIL PARISHES in the ADMINISTRATIVE COUNTY.—INHABITED HOUSES 1901, and POPULATION 1891 and 1901—*continued.*

Civil Parish.	Inhabited Houses. 1901.	Population. 1891.	Population. 1901.	Registration District in which Situated.	No. of Registration District.
ADMINISTRATIVE COUNTY:—*cont.*					
Morville	76	390	391	Bridgnorth ...	348
Much Wenlock	505	2,180	2,210	Madeley	350
Munslow	115	513	475	Ludlow	344
Nash	92	480	396	Tenbury	377
Neen Savage ...	74	319	436	Cleobury Mortimer	347
Neen Sollars ...	44	183	206		
Neenton	22	135	101	Bridgnorth ...	348
Newport	720	3,403	3,241	Newport	358
Norbury	39	209	159	Clun	345
Norton in Hales	80	396	381	Market Drayton	356
Oldbury	62	272	296	Bridgnorth ...	348
Onibury	90	499	463	Ludlow	344
Oswestry Rural	837	4,030	4,022	Oswestry ...	352
Oswestry Urban	2,083	8,496	9,579		
Petton	9	45	44	Ellesmere ...	353
Pitchford... ...	40	182	192	Atcham... ...	351
Pontesbury ...	582	2,682	2,542		
Posenhall ...	4	12	18	Madeley	350
Prees	436	1,771	1,892	Wem	354
Preston Gubbals	97	416	421	Atcham	351
Preston on the Weald Moors	38	229	231	Wellington ...	357
Priorslee	560	3,055	2,930	Shifnal	349
Quatford* ...	41	162	155	Bridgnorth ...	348
Quatt Jarvis * ...	31	279	240		
Quatt Malvern *	32	139	150		
Ratlinghope ...	40	222	197	Clun	345
Rhiston (*see* Brompton).					
Richards Castle	91	486	422	Ludlow	344
Rodington ...	121	539	479	Wellington ...	357
Romsley	20	92	73	Bridgnorth ...	348
Ruckley and Langley	13	78	57	Atcham	351
Rudge	25	123	140	Wolverhampton	371
Rushbury ...	126	550	572	Church Stretton	346
Ruyton	221	1,105	950	Oswestry... ...	352
Ryton	29	171	121	Shifnal	349
St. George ...	33	236	178	Newport	358
St. Martin's ...	284	1,235	1,334	Oswestry ...	352
Selattyn	220	969	1,043		
ADMINISTRATIVE COUNTY:—*cont.*					
Shawbury ...	182	847	819	Wem	354
Sheinton	27	114	134	Atcham	351
Shelve	32	163	162	Clun	345
Sheriff Hales ...	155	719	695	Shifnal	349
Shifnal	706	3,461	3,321		
Shipton	26	142	133	Church Stretton	346
Shrawardine ...	33	166	155	Atcham... ...	351
Shrewsbury :—					
Holy Cross and St. Giles	914	3,473	4,070		
St. Alkmond ...	142	737	658		
St. Chad † ...	1,417	6,918	6,897		
St. Julian ...	1,339	6,220	6,433		
St. Mary ...	2,395	10,356	10,995		
Sibdon Carwood	12	63	75	Church Stretton	346
Sidbury	7	73	39	Bridgnorth ...	348
Silvington ...	7	51	37	Cleobury Mortimer	347
Smethcott ...	54	267	251	Church Stretton	346
Stanton Lacy ...	153	640	636	Ludlow	344
Stanton Long ...	48	266	217	Bridgnorth ...	348
Stanton upon Hine Heath	136	619	635	Wem	354
Stapleton ...	44	245	237	Atcham	351
Stirchley	41	187	195	Madeley	350
Stockton	99	489	473	Shifnal	349
Stoke St. Milborough	97	440	431	Ludlow	344
Stokesay	216	942	1,006		
Stoke upon Tern	179	790	730	Market Drayton	356
Stottesden ...	206	971	929	Cleobury Mortimer	347
Stowe	59	284	282	Knighton ...	611
Sutton	13	52	49	Atcham	351
Sutton Maddock	71	395	340	Shifnal	349
Sychtyn	36	150	151	Oswestry ...	352
Tasley	14	67	73	Bridgnorth ..	348
Tibberton ..	71	314	295	Newport... ..	358
Tittenley... ..	6	34	38	Market Drayton	356
Tong	98	445	436	Shifnal	349
Tugford	24	99	112	Ludlow	344
Uffington... ...	63	309	336	Atcham ...	351
Uppington ...	16	78	83		
Upton Cressett...	8	61	52	Bridgnorth ...	348
Upton Magna ...	93	431	422	Atcham	351
Waters Upton ...	44	214	194	Wellington ...	357
Wellington Rural	908	3,849	4,438		
Wellington Urban	1,327	5,909	6,283		

* See Note †, Table 12, page 21.
† See Note ‡, Table 12, page 23.

COUNTY OF **SALOP**—*continued.*

TABLE 11.—CIVIL PARISHES in the ADMINISTRATIVE COUNTY.—INHABITED HOUSES 1901, and POPULATION 1891 and 1901—*continued.*

CIVIL PARISH.	Inhabited Houses. 1901.	POPULATION. 1891.	POPULATION. 1901.	REGISTRATION DISTRICT IN WHICH SITUATED.	No. OF REGISTRATION DISTRICT.
ADMINISTRATIVE COUNTY:—*cont.*					
Welsh Hampton	114	502	489	Ellesmere ...	353
Wem Rural ...	408	1,918	1,854	Wem	354
Wem Urban ...	453	1,878	2,149		
Wentnor	110	583	412	Clun	345
Westbury ...	255	1,261	1,130	Atcham	351
West Felton ...	215	1,080	990	Oswestry ...	352
Weston and Wixhill under Redcastle	49	272	222	Wem	354
Weston Rhyn ...	339	1,647	1,523	Oswestry ...	352
Wheathill ...	20	123	106	Cleobury Mortimer	347
Whitchurch Rural	361	1,717	1,667	Whitchurch ...	355
Whitchurch Urban	1,129	4,930	5,221		
Whittington ...	486	2,103	2,097	Oswestry ...	352
Whitton	22	92	110	Tenbury	377
Whixall	239	1,070	1,062	Wem	354
Willey	34	148	167	Madeley	350
Wistanstow ..	202	825	881	Church Stretton	346

CIVIL PARISH.	Inhabited Houses. 1901.	POPULATION. 1891.	POPULATION. 1901.	REGISTRATION DISTRICT IN WHICH SITUATED.	No. OF REGISTRATION DISTRICT.
ADMINISTRATIVE COUNTY:—*cont.*					
Withington ...	54	197	203	Atcham	351
Wixhill under Redcastle (*see* Weston).					
Wollaston ..	62	356	298	Atcham	351
Wombridge ...	591	2,786	2,876	Wellington ...	357
Woodcote ...	41	204	194	Newport... ...	358
Woodhouse ...	1	4	6	Cleobury Mortimer	347
Woolstaston ...	18	93	85	Church Stretton	346
Woore	177	830	812	Market Drayton	356
Worfield	338	1,613	1,448	Bridgnorth ...	348
Worthen	547	2,629	2,239	Forden	615
Wrockwardine...	261	1,203	1,139	Wellington ...	357
Wrockwardine Wood	1,003	4,603	4,922		
Wroxeter ...	115	535	566	Atcham	351
ADMINISTRATIVE COUNTY	51,542	236,827	239,783		

COUNTY OF **SALOP**—*continued.*

TABLE 12.—REGISTRATION COUNTY, DISTRICTS, and SUB-DISTRICTS, with their constituent CIVIL PARISHES.—AREA; HOUSES and POPULATION 1891 and 1901, and SEPARATE OCCUPIERS 1901.

EXPLANATORY NOTES.

(1.) The Registration Districts of the County of Salop are all co-extensive with the Poor Law Unions of the same names.
(2.) Where the name of the Registration County in which a Parish is situated differs from that of the Administrative County, the name of the latter is added in italics. The differences between the Registration County and the Administrative County are shown in Table 2.
(3.) Parishes that are situated in a Municipal Borough or Urban District are distinguished by black type thus—**Ludlow St. Lawrence.**
(4.) The places named in footnotes as being included in Civil Parishes are generally localities having no defined boundaries, such as hamlets, villages, etc.
(5.) For particulars of existing detached parts of Civil Parishes see Table 13, and for changes in the boundaries of Civil Parishes effected by the Local Government Acts of 1888 and 1894 and by Local Acts since 1891, see Table 14. In all Districts and Sub-Districts marked + there have been changes in boundaries between the Census of 1891 and that of 1901. Full particulars of the alterations have been published in the Registrar-General's Annual Reports.
(6.) Revised areas of Civil Parishes have been furnished by the Ordnance Survey Department.

REGISTRATION DISTRICTS and SUB-DISTRICTS and Civil Parishes.	AREA in Statute Acres.		HOUSES.					Families or Separate Occupiers.	POPULATION.					
	Land and Inland Water.	Inland Water only.	Inhabited.	Inhabited.	Uninhabited. In Occupation.	Uninhabited. Not in Occupation.	Building.		Persons.		Males.		Females.	
			1891.	1901.				1901.	1891.	1901.	1891.	1901.	1891.	1901.
REGISTRATION COUNTY	953,667	6,466	53,886	55,737	1,155	2,426	164	56,690	256,044	259,088	126,610	128,313	129,434	130,775
344. LUDLOW ...	85,696	477	3,715	3,884	129	158	10	3,996	17,656	18,373	8,829	9,226	8,827	9,147
1. LEINTWARDINE	**16,428**	**108**	**453**	**450**	**2**	**21**	—	**467**	**2,084**	**2,176**	**1,046**	**1,136**	**1,038**	**1,040**
Aston (*Hereford*)	970	—	7	9	—	—	—	9	31	45	19	23	12	22
Burrington (*Hereford*)	2,644	34	33	42	1	2	—	42	170	264	94	169	76	95
Downton (*Hereford*)	1,220	12	34	29	1	4	—	32	162	157	78	80	84	77
Elton (*Hereford*)	1,486	—	18	18	—	—	—	18	102	90	56	45	46	45
Leinthall Starkes (*Hereford*)	1,017	—	32	29	—	—	—	29	134	139	73	71	61	68
Leintwardine [a] (*Hereford*)	5,611	62	239	232	—	11	—	244	1,100	1,118	543	572	557	546
Wigmore (*Hereford*)	3,480	—	90	91	—	4	—	93	385	363	183	176	202	187
2. LUDLOW + ...	**14,694**	**165**	**1,639**	**1,743**	**96**	**64**	—	**1,800**	**7,665**	**8,158**	**3,649**	**3,958**	**4,016**	**4,200**
Bromfield ...	6,322	100	106	118	—	4	—	118	546	625	265	329	281	296
East Hamlet * [b]	1,387	4	299	362	7	—	—	367	1,391	1,761	665	852	726	909
Ludford * ..	1,894	36	117	125	1	3	—	128	528	554	254	274	274	280
Ludlow Castle *	9	—	1	1	1	—	—	1	5	5	1	1	4	4
Ludlow St. Lawrence *	173	6	959	987	87	49	—	1,036	4,460	4,552	2,097	2,171	2,363	2,381
Richards Castle [c]	2,409	18	96	91	—	3	—	91	436	422	244	210	242	212
Richards Castle (*Hereford*)	2,500	1	61	59	—	5	—	59	249	239	123	121	126	118
3. CAINHAM ...	**13,308**	**59**	**534**	**572**	**3**	**19**	—	**584**	**2,639**	**2,957**	**1,392**	**1,581**	**1,247**	**1,376**
Ashford Bowdler	596	11	20	21	—	—	—	21	126	94	66	41	60	53
Ashford Carbonell	1,521	18	63	69	1	7	—	71	260	285	123	140	137	145
Bitterley [d] ...	6,879	22	201	211	1	6	—	217	1,011	1,170	525	622	486	548
Cainham [e] ...	2,569	8	220	238	1	6	—	241	1,075	1,241	595	688	480	553
Hope Baggot ...	464	—	17	18	—	—	—	19	94	87	46	49	48	38
Hopton Cangeford	1 279	—	13	15	—	—	—	15	73	80	37	41	36	39
4. MUNSLOW + ...	**23,590**	**74**	**586**	**587**	**5**	**36**	**9**	**607**	**2,724**	**2,596**	**1,441**	**1,321**	**1,283**	**1,275**
Abdon	2,189	—	34	30	1	4	—	30	172	128	101	69	71	59
Clee St. Margaret	1,583	—	55	50	1	6	—	50	224	196	112	99	112	97
Heath	850	1	7	9	—	2	1	9	42	60	25	36	17	24
Holdgate ...	1,254	1	21	19	—	3	1	20	95	95	54	47	41	48
Munslow [f] ...	3,101	20	116	115	2	8	1	118	513	475	263	244	250	231
Onibury	2,532	19	89	90	—	4	1	98	499	463	275	222	224	241
Stanton Lacy [g] ...	5,745	20	152	153	1	5	—	161	640	636	326	328	314	308
Stoke St. Milborough	4,990	9	91	97	—	4	5	97	440	431	230	217	210	214
Tugford	1,346	4	21	24	—	—	—	24	99	112	55	59	44	53
5. DIDDLEBURY ...	**17,676**	**71**	**503**	**532**	**23**	**18**	**1**	**538**	**2,544**	**2,486**	**1,301**	**1,230**	**1,243**	**1,256**
Cold Weston ...	419	—	4	5	—	—	—	5	20	28	13	15	7	13
Culmington ...	3,558	9	114	109	1	4	—	111	522	486	264	245	258	241
Diddlebury [h] ...	8,690	30	160	153	—	9	1	154	777	709	408	366	369	343
Halford	1,348	6	49	49	—	2	—	49	283	257	133	116	150	141
Stokesay [i] ...	3,661	26	176	216	22	3	—	219	942	1,006	483	488	459	518

* By Local Government Board Order, No. P. 1,708, which was confirmed by Local Government Board Provisional Orders Confirmation (No. 7) Act, 1901, and came into operation on 9th November, 1901, Ludlow Castle Civil Parish and parts of East Hamlet and Ludford Civil Parishes were transferred to Ludlow St. Lawrence Civil Parish. The figures at the date of the Census for the Civil Parishes as thus altered are as follows :—

East Hamlet ...	1,195	46	—	38	—	—	—	39	—	198	—	95	—	103
Ludford	1,850		—	65	1	1	—	67	—	301	—	138	—	163
Ludlow St. Lawrence	418		—	1,372	95	51	—	1,426	—	6,373	—	3,065	—	3,308

[a] Including Kinton.
[b] Including Sandpits.
[c] Including Overton, and Wooferton.
[d] Including Cleeton, Middleton, and part of Knowbury.
[e] Including part of Knowbury.
[f] Including Broadstone.
[g] Including Haytonbent, Hayton Lower, and Hayton Upper.
[h] Including Bouldon, Corfton, and Westhope.
[i] Including Aldon.

COUNTY OF **SALOP**—*continued.*

TABLE 12.—REGISTRATION COUNTY, DISTRICTS, and SUB-DISTRICTS, with their constituent CIVIL PARISHES.—AREA; HOUSES and POPULATION 1891 and 1901, and SEPARATE OCCUPIERS 1901—*continued.*

REGISTRATION DISTRICTS and SUB-DISTRICTS and Civil Parishes.	Area in Statute Acres.		Houses.					Families or Separate Occupiers.	Population.					
	Land and Inland Water.	Inland Water only.	Inhabited.	Inhabited.	Uninhabited. In Occupation.	Uninhabited. Not in Occupation.	Building.		Persons.		Males.		Females.	
			1891.	1901.				1901.	1891.	1901.	1891.	1901.	1891.	1901.
345. CLUN	86,553	292	2,020	1,910	48	160	1	1,949	9,366	8,491	4,738	4,234	4,628	4,257
1. CLUN	34,468	129	801	766	27	67	—	789	3,708	3,467	1,882	1,726	1,826	1,741
Clun [a]	20,535	57	469	442	23	47	—	461	2,115	1,915	1,076	974	1,039	941
Clunbury [b] ...	7,624	42	191	186	4	17	—	189	908	850	458	407	450	443
Clungunford ...	3,759	26	118	113	—	3	—	113	570	556	289	272	281	284
Hopton Castle...	2,550	4	23	25	—	—	—	26	115	146	59	73	56	73
2. BISHOPS CASTLE	17,118	33	565	549	4	34	—	551	2,604	2,364	1,291	1,169	1,313	1,195
Bishops Castle Rural	4,005	2	40	40	—	5	—	40	207	214	102	110	105	104
Bishops Castle Urban	1,867	1	361	354	2	16	—	356	1,586	1,378	771	666	815	712
Hyssington (*Montgomery*)	1,901	—	64	58	—	3	—	58	260	219	131	106	129	113
Lydham	1,927	17	21	22	—	1	—	22	110	146	58	73	52	73
Mainstone ...	4,993	1	35	32	1	3	—	32	217	175	111	98	106	77
Shelve	1,846	12	34	32	1	6	—	32	163	162	84	83	79	79
Snead (*Montgomery*)	579	—	10	11	—	—	—	11	61	70	34	33	27	37
3. NORBURY ...	20,934	48	284	260	7	31	—	260	1,349	1,122	707	586	642	536
Mindtown ...	3,256	7	36	35	—	3	—	35	157	166	80	87	77	79
More	3,512	16	35	36	3	1	—	36	178	188	97	95	81	93
Norbury	2,330	8	45	39	1	5	—	39	209	159	102	87	107	72
Ratlinghope ...	5,533	3	42	40	1	7	—	40	222	197	125	109	97	88
Wentnor... ...	6,303	14	126	110	2	15	—	110	583	412	303	208	280	204
4. LYDBURY ...	14,033	82	370	335	10	28	1	349	1,705	1,538	858	753	847	785
Edgton	1,683	2	40	34	—	3	—	35	185	134	94	67	91	67
Hopesay [c] ...	4,155	15	142	132	5	10	1	135	654	617	316	284	338	333
Lydbury North [d]	8,195	65	188	169	5	15	—	179	866	787	448	402	418	385
346. CHURCH STRETTON	46,085	85	1,150	1,152	30	54	5	1,155	5,401	5,295	2,726	2,641	2,675	2,654
1. CHURCH STRETTON +	46,085	85	1,150	1,152	30	54	5	1,155	5,401	5,295	2,726	2,641	2,675	2,654
Acton Scott ...	1,934	9	43	41	1	4	—	42	189	197	90	95	99	102
All Stretton ...	4,566	1	127	132	3	6	—	133	595	635	279	293	316	342
Cardington [e] ...	6,685	2	127	120	—	10	—	120	565	476	291	237	274	239
Church Stretton	982	—	131	147	12	4	5	147	770	816	385	399	385	417
Easthope ...	817	2	21	22	—	—	—	22	99	105	50	51	49	54
Eaton [f]	4,885	15	79	75	1	5	—	75	391	328	212	180	179	148
Hope Bowdler ...	1,730	—	31	29	—	1	—	30	156	132	80	68	76	64
Leebotwood ...	1,287	5	40	37	—	2	—	37	156	147	86	79	70	68
Little Stretton [g]	4,738	1	75	72	4	3	—	72	342	298	167	151	175	147
Longnor	821	7	43	39	2	—	—	39	198	164	95	85	103	79
Rushbury [h] ...	6,304	5	118	126	—	6	—	126	550	572	286	296	264	276
Shipton	1,753	5	28	26	2	3	—	26	142	133	69	64	73	69
Sibdon Carwood	769	4	12	12	—	—	—	12	63	75	30	35	33	40
Smethcott [i] ...	2,742	2	55	54	—	4	—	54	267	251	140	127	127	124
Wistanstow [j] ...	5,231	27	202	202	5	5	—	202	825	881	424	437	401	444
Woolstaston ...	841	—	18	18	—	1	—	18	93	85	42	44	51	41
347. CLEOBURY MORTIMER	57,652	195	1,766	1,809	21	87	12	1,840	8,163	8,870	4,189	4,809	3,974	4,061
1. CLEOBURY MORTIMER	31,056	108	1,193	1,214	20	44	7	1,238	5,344	5,904	2,743	3,209	2,601	2,695
Bayton [k] (*Worcester*)	2,257	9	99	106	3	10	—	106	421	431	208	217	213	214
Cleobury Mortimer [l]	7,218	29	318	329	9	7	—	339	1,463	1,810	729	1,025	734	785
Coreley	2,205	1	125	127	—	2	—	133	584	729	325	432	259	297
Hopton Wafers	1,574	4	92	92	—	5	—	92	415	447	222	228	193	219
Mamble (*Worcester*)	2,285	4	52	46	1	1	1	46	228	206	117	112	111	94
Milson	1,031	6	30	30	—	2	—	30	124	120	64	63	60	57
Neen Savage ...	3,808	21	69	74	—	1	—	82	319	436	161	263	158	173
Neen Sollars ...	1,797	19	43	44	—	—	1	44	183	206	94	102	89	104
Rock (*Worcester*)	8,772	15	364	365	7	16	5	365	1,603	1,513	821	763	782	750
Woodhouse ...	109	—	1	1	—	—	—	1	4	6	2	4	2	2

[a] Including Chapel Lawn, and Newcastle.
[b] Including Clunton, and Kempton.
[c] Including Aston on Clun, Broom, and Little Brampton.
[d] Including Brockton.
[e] Including Enchmarsh, and Willstone.
Including Harton, Hatton, and Ticklerton.
[g] Including Minton.
[h] Including Longville in the Dale, and Wall under Haywood.
[i] Including Picklescott.
[j] Including Cheney Longville, Coombehead, Leamoor Common, Whittingslow, and Woolston.
[k] Including Clows Top.
[l] Including Crumpsbrook, and Doddington.

COUNTY OF **SALOP**—*continued.*

TABLE 12.—REGISTRATION COUNTY, DISTRICTS, and SUB-DISTRICTS, with their constituent CIVIL PARISHES.—AREA; HOUSES and POPULATION 1891 and 1901, and SEPARATE OCCUPIERS 1901—*continued.*

REGISTRATION DISTRICTS and SUB-DISTRICTS and Civil Parishes.	Area in Statute Acres. Land and Inland Water.	Area in Statute Acres. Inland Water only.	Houses. Inhabited. 1891.	Houses. Inhabited. 1901.	Houses. Uninhabited. In Occupation. 1901.	Houses. Uninhabited. Not in Occupation. 1901.	Houses. Building. 1901.	Families or Separate Occupiers. 1901.	Population. Persons. 1891.	Population. Persons. 1901.	Population. Males. 1891.	Population. Males. 1901.	Population. Females. 1891.	Population. Females. 1901.
347. CLEOBURY MORTIMER —*cont.*														
2. STOTTESDEN ...	26,596	87	573	595	1	43	5	602	2,819	2,966	1,446	1,600	1,373	1,366
Aston Botterell	2,280	4	31	32	—	3	—	32	183	162	89	89	94	73
Farlow	2,117	5	66	67	—	1	—	67	329	325	149	174	180	151
Highley * ...	1,578	28	91	133	—	9	4	133	526	804	289	444	237	360
Kinlet	8,164	22	118	113	—	10	—	119	558	539	283	291	275	248
Loughton ...	1,035	—	17	17	1	—	—	17	78	64	41	33	37	31
Silvington ...	496	1	8	7	—	1	—	7	51	37	29	20	22	17
Stottesden [a] ...	9,486	27	220	206	—	17	1	207	971	929	493	491	478	438
Wheathill ...	1,440	—	22	20	—	2	—	20	123	106	73	58	50	48
348. BRIDGNORTH	71,954	430	3,124	3,161	106	186	10	3,213	14,927	14,485	7,258	6,923	7,669	7,562
1. CHETTON ...	40,289	192	893	882	19	48	1	896	4,479	4,095	2,287	2,083	2,192	2,012
Acton Round ...	2,245	3	37	37	—	1	—	37	162	162	85	82	77	80
Astley Abbotts	3,325	39	137	127	1	7	—	127	609	514	277	245	332	269
Aston Eyre ...	1,306	5	17	17	1	1	—	17	74	89	38	44	36	45
Billingsley ...	1,302	5	22	21	—	—	—	23	121	112	66	60	55	52
Burwarton ...	1,248	8	35	32	2	—	—	32	230	185	119	99	111	86
Chelmarsh ...	3,283	32	95	109	2	4	1	115	425	475	213	235	212	240
Chetton	4,038	14	95	96	6	6	—	99	456	408	239	212	217	196
Cleobury North	1,574	5	37	36	—	—	—	36	195	195	108	106	87	95
Deuxhill	493	—	8	8	—	1	—	8	51	54	30	34	21	20
Ditton Priors ...	5,566	4	116	108	2	6	—	108	581	505	294	249	287	256
Eardington ...	1,307	31	66	65	2	5	—	66	325	305	169	152	156	153
Glazeley... ...	639	3	7	7	—	—	—	7	37	42	19	26	18	16
Middleton Scriven	802	1	23	24	—	1	—	24	90	93	48	47	42	46
Monkhopton ...	2,369	3	33	34	—	3	—	34	198	156	104	84	94	72
Morville... ...	3,963	24	71	76	3	1	—	76	390	391	198	191	192	197
Neenton ...	1,172	4	23	22	—	1	—	22	135	101	70	52	65	49
Sidbury	1,284	1	11	7	—	4	—	7	73	39	40	21	33	18
Stanton Long [b]	2,725	9	51	48	—	6	—	50	266	217	137	118	129	99
Upton Cressett	1,648	1	9	8	—	1	—	8	61	52	33	29	28	23
2. BRIDGNORTH...	3,561	57	1,258	1,345	68	38	3	1,372	5,925	6,181	2,716	2,814	3,209	3,367
Bridgnorth—														
St. Leonard	570	6	587	624	24	15	2	649	2,821	2,894	1,320	1,353	1,501	1,541
St. Mary Magdalen	598	30	552	604	43	9	—	605	2,603	2,763	1,202	1,251	1,401	1,512
Oldbury	817	6	61	62	—	6	1	63	272	296	98	11[illegible]	174	181
Quatford † ...	517	14	43	41	1	4	—	41	162	155	64	6[illegible]	98	91
Tasley	1,059	1	15	14	—	4	—	14	67	73	32	3[illegible]	35	42
3. WORFIELD ...	28,104	181	973	934	19	100	6	945	4,523	4,209	2,265	2,02[illegible]	2,268	2,183
Alveley [c]... ...	5,462	33	187	206	—	11	6	207	848	940	426	49[illegible]	422	450
Claverley [d] ...	8,185	17	344	307	17	52	—	311	1,552	1,358	780	65[illegible]	772	704
Quatt Jarvis †	1,333	15	33	31	—	5	—	31	279	240	151	12[illegible]	128	117
Quatt Malvern †	1,379	47	33	32	—	2	—	32	139	150	66	72	73	78
Romsley	1,375	1	22	20	—	1	—	20	92	73	49	39	43	34
Worfield [e] ...	10,370	68	354	338	2	29	—	344	1,613	1,448	783	648	830	800
349. SHIFNAL ...	46,946	440	2,506	2,477	62	129	—	2,580	12,222	11,801	6,108	5,886	6,114	5,915
1. ALBRIGHTON...	22,864	275	814	814	7	43	—	823	3,920	3,794	1,911	1,840	2,009	1,954
Albrighton ...	3,472	14	247	246	3	14	—	253	1,147	1,134	516	522	631	611
Badger	924	10	33	29	—	2	—	30	155	140	70	7[illegible]	85	66
Beckbury ...	1,346	7	70	74	1	—	—	74	319	325	154	167	165	158
Boningale ...	1,015	1	38	42	—	—	—	42	165	182	87	9[illegible]	78	88
Boscobel	581	1	3	2	—	—	—	2	21	17	11	9	10	8
Donington ...	2,773	16	82	84	—	4	—	84	379	404	185	198	194	206
Patshull (*Stafford*)	1,824	79	35	40	—	—	—	40	234	222	124	108	110	114
Ryton	1,449	9	37	29	—	7	—	29	171	121	85	65	86	56
Stockton [f] ...	3,202	38	100	99	2	4	—	100	489	473	254	228	235	250
Sutton Maddock [g]	2,739	15	75	71	—	6	—	71	395	340	196	161	199	179
Tong	3,539	85	94	98	1	6	—	98	445	436	229	218	216	218

* The increase of population in Highley Civil Parish is mainly attributed to the opening of a new colliery in the adjoining Parish of Kinlet.
† A considerable proportion of the population of Quatt Jarvis Civil Parish was enumerated in the Workhouse (District Industrial School), *see* Table 17. Quatt Jarvis and Quatt Malvern are the parts of the former Civil Parish of Quatt, which are regarded by the Local Authorities as being respectively within and without the Municipal Borough of Bridgnorth: the Parish of Quatford is also regarded as forming part of the Borough—*see* note to Bridgnorth in Table 9, page 11.

[a] Including Wrickton.
[b] Including Brockton.
[c] Including Tuck Hill.
[d] Including Heathton, Hopstone, and Shipley.
[e] Including Ackleton, Chesterton, Hilton, and Roughton.
[f] Including Norton.
[g] Including Brockton.

COUNTY OF **SALOP**—*continued.*

TABLE 12.—REGISTRATION COUNTY, DISTRICTS, and SUB-DISTRICTS, with their constituent CIVIL PARISHES.—AREA; HOUSES and POPULATION 1891 and 1901, and SEPARATE OCCUPIERS 1901—*continued.*

REGISTRATION DISTRICTS and SUB-DISTRICTS and Civil Parishes.	AREA in Statute Acres. Land and Inland Water.	AREA in Statute Acres. Inland Water only.	HOUSES. Inhabited. 1891.	HOUSES. Inhabited. 1901.	HOUSES. Uninhabited. In Occupation. 1901.	HOUSES. Uninhabited. Not in Occupation. 1901.	HOUSES. Building. 1901.	Families or Separate Occupiers. 1901.	POPULATION. Persons. 1891.	POPULATION. Persons. 1901.	POPULATION. Males. 1891.	POPULATION. Males. 1901.	POPULATION. Females. 1891.	POPULATION. Females. 1901.
349. SHIFNAL—*cont.*														
2. SHIFNAL ...	24,082	165	1,692	1,663	55	86	—	1,757	8,302	8,007	4,197	4,046	4,105	3,961
Blymhill [a] (*Stafford*)	3,024	9	116	110	2	7	—	120	532	522	280	286	252	236
Kemberton ...	1,433	2	57	58	3	5	—	61	219	238	106	117	113	121
Priorslee [b] ...	582	9	586	560	13	3	—	596	3,055	2,930	1,596	1,523	1,459	1,407
Sheriff Hales [c] ...	5,437	27	160	155	3	7	—	160	719	695	370	346	349	349
Shifnal [d]	11,168	61	703	706	34	60	—	746	3,461	3,321	1,683	1,633	1,778	1,688
Weston under Lizard (*Stafford*)	2,438	57	70	74	—	4	—	74	316	301	162	141	154	160
350. MADELEY ...	28,468	233	5,062	5,298	81	185	5	5,361	23,114	23,845	11,597	12,147	11,517	11,698
1. DAWLEY ...	3,630	43	1,561	1,674	9	29	1	1,692	7,183	7,717	3,640	4,020	3,543	3,697
Dawley Magna [e]	2,790	35	1,523	1,633	9	28	1	1,651	6,996	7,522	3,551	3,940	3,445	3,582
Stirchley... ...	840	8	38	41	—	1	—	41	187	195	89	80	98	115
2. MADELEY ..	7,786	103	1,965	2,050	45	100	1	2,063	8,825	9,129	4,363	4,591	4,462	4,538
Buildwas ...	2,181	55	54	56	—	3	—	56	228	262	114	129	114	133
Little Wenlock [f]	2,764	4	95	91	—	16	—	91	420	425	221	220	199	205
Madeley [g] ...	2,841	44	1,816	1,903	45	81	1	1,916	8,177	8,442	4,028	4,242	4,149	4,200
3. BROSELEY ...	8,291	77	1,049	1,069	12	41	3	1,098	4,926	4,789	2,514	2,457	2,412	2,332
Barrow	3,123	24	64	62	2	7	—	62	301	242	163	125	138	117
Benthall [h] ...	843	8	86	87	—	—	—	90	377	387	206	212	171	175
Broseley [i] ...	1,991	29	847	869	10	28	3	895	4,033	3,916	2,051	2,007	1,982	1,909
Linley	643	5	13	13	—	2	—	13	55	59	23	28	32	31
Posenhall ...	294	—	3	4	—	1	—	4	12	18	6	12	6	6
Willey	1,397	11	36	34	—	3	—	34	148	167	65	73	83	94
4. MUCH WENLOCK	8,761	10	487	505	15	15	—	508	2,180	2,210	1,080	1,079	1,100	1,131
Much Wenlock [j]														
351. ATCHAM ...	130,653	1,372	9,912	10,431	323	389	35	10,600	48,346	49,440	23,283	23,820	25,063	25,620
1. CONDOVER + ...	59,483	638	1,595	1,607	21	85	2	1,609	7,949	7,807	4,034	3,991	3,915	3,816
Acton Burnell...	1,656	28	45	46		4	—	46	228	219	112	107	116	112
Atcham	2,988	99	72	70	—	4	—	70	357	332	171	156	186	176
Berrington* ...	4,374	73	119	128	3	11	—	124	968	928	548	555	420	373
Church Preen ...	1,174	2	22	23	—	—	—	23	113	113	58	51	55	62
Church Pulverbatch	4,233	2	91	90	1	3	—	90	406	396	214	205	192	191
Condover [k] ...	7,542	66	355	359	5	14	2	361	1,679	1,658	820	809	859	849
Cound	3,772	39	106	104	1	6	—	104	515	479	280	240	235	239
Cressage... ...	2,315	28	65	61	3	3	—	62	281	287	130	144	151	143
Eaton Constantine	945	13	54	50	2	2	—	50	240	207	127	104	113	103
Frodesley ...	2,262	2	39	37	1	1	—	37	179	190	93	104	86	86
Harley	2,075	7	47	46	1	5	—	46	209	204	96	102	113	102
Hughley	1,105	4	16	17	—	—	—	17	72	76	35	37	37	39
Kenley	1,914	5	44	40	1	1	—	40	213	182	108	89	105	93
Leighton	1,712	31	53	58	—	5	—	58	268	257	126	128	142	129
Pitchford ...	1,684	16	36	40	—	1	—	40	182	192	84	95	98	97
Ruckley and Langley	1,536	—	15	13	—	4	—	13	78	57	41	29	37	28
Sheinton	982	36	25	27	—	1	—	27	114	134	55	60	59	74
Stapleton ...	2,554	6	48	44	—	5	—	44	245	237	129	120	116	117
Sutton	507	7	11	13	—	—	—	13	52	49	31	31	21	18
Uffington ...	3,055	64	61	63	1	4	—	65	309	336	157	180	152	156
Uppington ...	719	—	14	16	1	—	—	16	78	83	36	39	42	44
Upton Magna ...	3,282	24	92	93	—	7	—	94	431	422	203	219	228	203
Withington ...	1,144	13	55	54	1	2	—	54	197	203	98	103	99	100
Wroxeter [l] ...	5,953	73	110	115	—	2	—	115	535	566	282	284	253	282

* A considerable proportion of the population of Berrington Civil Parish was enumerated in Atcham Union Workhouse, *see* Table 17.

[a] Including Brineton.
[b] Including Snedshill, and part of Oakengates.
[c] Including Crackleybank, and Heathhill.
[d] Including Haughton.
[e] Including Dawley, Dawley Parva, Doseley, Lightmoor, Little Eyton, Malins Lee, Old Park, and part of Dawleybank.
[f] Including Huntington.
[g] Including Coalbrookdale, and Ironbridge.
[h] Including part of Broseleywood.
[i] Including Jackfield, Tuckies, and part of Broseleywood.
[j] Including Bourton, and Homer.
[k] Including Annscroft, Dorrington, Great Ryton, and part of Bayston Hill.
[l] Including Eyton on Severn, Norton, and Rushton.

COUNTY OF **SALOP**—*continued.*

TABLE 12.—REGISTRATION COUNTY, DISTRICTS, and SUB-DISTRICTS, with their constituent CIVIL PARISHES.—AREA; HOUSES and POPULATION 1891 and 1901, and SEPARATE OCCUPIERS 1901—*continued.*

REGISTRATION DISTRICTS and SUB-DISTRICTS and Civil Parishes.	AREA in Statute Acres. Land and Inland Water.	AREA in Statute Acres. Inland Water only.	HOUSES. Inhabited. 1891.	HOUSES. Inhabited. 1901.	HOUSES. Uninhabited. In Occupation. 1901.	HOUSES. Uninhabited. Not in Occupation. 1901.	HOUSES. Building. 1901.	Families or Separate Occupiers. 1901.	POPULATION. Persons. 1891.	POPULATION. Persons. 1901.	POPULATION. Males. 1891.	POPULATION. Males. 1901.	POPULATION. Females. 1891.	POPULATION. Females. 1901.
351. **ATCHAM**—*cont.*														
2. PONTESBURY	12,237	59	676	677	11	39	1	685	3,061	3,008	1,528	1,521	1,533	1,487
Great Hanwood	422	4	72	73	—	2	—	73	293	356	143	179	150	177
Habberley ...	804	2	19	22	—	—	1	23	86	110	47	54	39	56
Pontesbury [a] ...	11,011	53	585	582	11	37	—	589	2,682	2,542	1,338	1,288	1,344	1,254
3. WESTBURY * +	28,191	128	855	830	9	49	2	832	4,067	3,776	2,046	1,913	2,021	1,863
Alberbury with Cardeston	7,908	51	168	160	1	10	—	160	832	786	422	404	410	382
Bauseley (*Montgomery*)	1,653	11	72	65	—	4	—	65	306	267	159	137	147	130
Criggion (*Montgomery*)	2,449	27	30	28	1	2	—	28	157	145	80	75	77	70
Ford	1,202	8	87	79	2	7	—	80	357	338	159	150	198	188
Minsterley ...	2,773	13	169	181	3	9	—	181	798	812	393	396	405	416
Westbury [b] ...	8,800	17	263	255	2	12	2	256	1,261	1,130	612	598	619	532
Wollaston ...	3,406	1	66	62	—	5	—	62	356	298	191	153	165	145
4. MONTFORD * ...	8,168	177	228	234	—	7	—	234	1,128	1,045	554	486	574	559
Fitz [c]	1,587	36	52	56	—	—	—	56	303	262	172	119	131	143
Melverley ...	1,444	29	43	45	—	1	—	45	181	192	86	85	95	107
Montford ...	3,137	40	100	100	—	3	—	100	478	436	219	204	259	232
Shrawardine ...	2,000	72	33	33	—	3	—	33	166	155	77	78	89	77
5. ST. MARY + ...	13,825	202	4,563	4,931	178	141	23	5,113	21,639	23,060	10,159	10,859	11,480	12,201
Albrighton ...	771	2	18	18	—	—	—	20	96	114	47	54	49	60
Astley	1,204	1	54	56	—	2	—	57	244	282	121	136	123	146
Battlefield ...	1,025	3	20	20	—	2	—	20	97	87	44	44	53	43
Preston Gubbals [d]	2,349	5	102	97	—	7	—	98	416	421	208	191	208	230
Shrewsbury—														
Holy Cross and St. Giles	1,580	52	743	914	24	33	13	957	3,473	4,070	1,513	1,786	1,960	2,284
St. Alkmond [e]	5,453	103	151	142	4	10	—	152	737	658	334	298	403	360
St. Julian	605	15	1,244	1,339	32	16	10	1,360	6,220	6,433	2,993	3,112	3,227	3,321
St. Mary	838	21	2,231	2,395	118	71	—	2,449	10,356	10,995	4,899	5,238	5,457	5,757
6. ST. CHAD ...	8,749	168	1,995	2,102	104	68	7	2,127	10,502	10,744	4,962	5,050	5,540	5,694
Bicton † ‡ [f] ...	5,312	117	249	269	8	6	—	257	1,976	2,002	894	901	1,082	1,101
Meole Brace ‡ [g]	2,935	23	364	416	6	11	5	423	1,608	1,845	754	862	851	983
Shrewsbury St. Chad ‡	502	28	1,382	1,417	90	51	2	1,417	6,918	6,897	3,314	3,287	3,604	3,610
352. **OSWESTRY**	83,196	448	5,733	6,110	70	275	29	6,259	27,423	28,262	13,638	13,967	13,785	14,295
1. KNOCKIN ...	19,996	100	870	842	5	45	—	850	4,099	3,762	1,986	1,869	2,113	1,893
Kinnerley [h] ...	6,105	39	262	249	2	13	—	251	1,136	1,072	555	530	581	542
Knockin	1,610	1	48	46	—	3	—	48	242	221	118	116	124	105
Llanymynech ...	1,345	28	113	111	—	5	—	113	536	529	243	259	293	270
Ruyton [i]	4,828	19	234	221	2	21	—	223	1,105	950	533	464	572	486
West Felton [j] ...	6,108	13	213	215	1	3	—	215	1,080	990	537	500	543	490
2. LLANSILIN ...	28,042	85	735	715	12	66	3	738	3,541	3,334	1,816	1,712	1,725	1,622
Llansilin [k] (*Denbigh*)	16,170	40	303	283	8	35	—	297	1,548	1,345	822	707	726	638
Llanyblodwell [l]	4,809	36	179	176	—	16	—	176	874	795	454	423	420	372
Selattyn [m] ...	5,604	8	217	220	4	14	3	229	969	1,013	469	499	500	544
Sychtyn	1,459	1	36	36	—	1	—	36	150	151	71	83	79	68
3. OSWESTRY ...	16,234	85	2,621	2,920	29	114	24	3,014	12,526	13,601	6,106	6,530	6,420	7,071
Oswestry Rural [n]	14,347	57	843	837	7	49	1	837	4,030	4,022	2,022	2,023	2,008	1,999
Oswestry Urban	1,887	28	1,778	2,083	22	65	23	2,177	8,496	9,579	4,084	4,507	4,412	5,072

* On 1st January, 1903, Montford Sub-District of Atcham Registration District was abolished and its constituent Civil Parishes were added to Westbury Sub-District; the figures, at the date of the Census, for the Sub-District as thus extended were as follows:—

36,359	305	1,083	1,064	9	56	2	1,066	5,195	4,821	2,600	2,399	2,595	2,422

† A considerable proportion of the population of Bicton Civil Parish was enumerated in the Lunatic Asylum at Bicton Heath, *see* Table 17.

‡ By Local Government Board Order, No. 43,130, which came into operation on 1st October, 1901, parts of Meole Brace Civil Parish, which had been severed therefrom by Local Government Board Order, No. 17,487, were added to the Civil Parishes of Shrewsbury St. Chad and Bicton respectively. The areas of these parts (viz., 2 acres and 0·7 of an acre) are included in the Tables, in the parishes to which they were added; neither of them contained any houses or population.

[a] Including Asterley, Cruckmeole, Longden, Plealey, and Pontesbury Hill.
[b] Including Vennington, and Yockleton.
[c] Including Grafton, and Mytton.
[d] Including Bowmere Heath, and Merrington.
[e] Including Leaton.
[f] Including Oxon, and Shelton.
[g] Including part of Bayston Hill.
[h] Including Maesbrook.
[i] Including Wykey.
[j] Including Woolston.
[k] Including Llangadwaladr.
[l] Including part of Morton.
[m] Including Hengoed.
[n] Including Ball, Crickheath, Llawnt, Maesbury Marsh, Morda, Rhyd y croesau, Sweeney, Trefonen, and part of Morton.

COUNTY OF **SALOP**—*continued.*

TABLE 12.—REGISTRATION COUNTY, DISTRICTS, and SUB-DISTRICTS, with their constituent CIVIL PARISHES.—AREA; HOUSES and POPULATION 1891 and 1901, and SEPARATE OCCUPIERS 1901—*continued.*

REGISTRATION DISTRICTS and SUB-DISTRICTS and Civil Parishes.	AREA in Statute Acres. Land and Inland Water.	AREA in Statute Acres. Inland Water only.	HOUSES. Inhabited. 1891.	HOUSES. Inhabited. 1901.	HOUSES. Uninhabited. In Occupation. 1901.	HOUSES. Uninhabited. Not in Occupation. 1901.	HOUSES. Building. 1901.	Families or Separate Occupiers. 1901.	POPULATION. Persons. 1891.	POPULATION. Persons. 1901.	POPULATION. Males. 1891.	POPULATION. Males. 1901.	POPULATION. Females. 1891.	POPULATION. Females. 1901.
352. OSWESTRY —*cont.*														
4. ST. MARTINS...	18,924	178	1,507	1,633	24	50	2	1,657	7,257	7,565	3,730	3,856	3,527	3,709
Chirk (*Denbigh*)...	4,773	86	439	524	6	6	—	522	2,272	2,611	1,180	1,396	1,092	1,215
St. Martin's [a] ...	2,925	13	265	284	1	11	—	286	1,235	1,334	671	688	564	646
Weston Rhyn [b]	2,560	16	318	339	2	15	1	352	1,647	1,523	837	756	810	767
Whittington [c] ...	8,666	63	455	486	15	18	1	497	2,103	2,097	1,042	1,016	1,061	1,081
353. ELLESMERE +	79,409	791	3,071	3,100	65	116	5	3,117	14,696	14,486	7,311	7,075	7,385	7,411
1. OVERTON + ...	12,281	123	538	530	25	15	1	534	2,430	2,379	1,157	1,122	1,273	1,257
Bangor (*Flint*) ...	2,124	44	117	116	3	4	—	117	554	508	257	255	297	253
Overton (*Flint*)...	4,613	52	251	255	19	6	—	258	1,136	1,111	545	509	591	602
Penley (*Flint*) ...	2,124	2	76	68	—	3	1	68	321	319	161	160	160	159
Worthenbury [d] (*Flint*)	3,420	25	94	91	3	2	—	91	419	441	194	198	225	243
2. HANMER ...	14,807	79	492	487	2	16	1	487	2,317	2,251	1,148	1,122	1,169	1,129
Bettisfield (*Flint*)	2,308	12	77	77	1	—	—	77	395	384	198	193	197	191
Bronington (*Flint*)	4,692	6	136	137	—	2	—	137	624	624	307	326	317	298
Halghton [e] (*Flint*)	2,367	1	86	81	—	5	1	81	395	383	197	187	198	196
Hanmer (*Flint*)...	2,303	55	92	88	—	5	—	88	439	404	222	197	217	207
Tybroughton (*Flint*)	1,187	2	38	37	—	2	—	37	176	183	81	89	95	94
Willington (*Flint*)	1,950	3	63	67	1	2	—	67	288	273	143	130	145	143
3. ELLESMERE ...	30,474	454	1,306	1,319	34	50	1	1,330	6,296	6,316	3,167	3,072	3,129	3,244
Cockshutt [f] ...	5,360	51	132	126	—	4	—	126	701	656	361	336	340	320
Ellesmere Rural [g]	19,893	272	602	591	4	25	1	594	2,976	2,935	1,574	1,481	1,402	1,454
Ellesmere Urban	1,204	118	392	425	30	14	—	430	1,830	1,945	832	868	998	1,077
Hordley [h] ...	2,541	9	62	63	—	—	—	64	287	291	153	143	134	148
Welsh Hampton [i]	1,476	4	118	114	—	7	—	116	502	489	247	244	255	245
4. BASCHURCH ...	21,847	135	735	764	4	35	2	766	3,653	3,540	1,839	1,759	1,814	1,781
Baschurch [j] ...	8,491	85	279	301	3	14	2	302	1,439	1,457	727	697	712	760
Great Ness [k] ...	3,981	10	121	121	—	5	—	121	584	526	284	256	300	270
Hadnall	2,444	10	119	121	—	7	—	121	611	564	293	281	318	283
Little Ness ...	1,406	7	62	63	—	2	—	63	284	274	145	145	139	129
Middle	4,691	18	149	149	1	7	—	150	690	675	364	363	326	312
Petton	834	5	5	9	—	—	—	9	45	44	26	17	19	27
354. WEM	52,451	245	2,207	2,293	25	69	1	2,297	10,119	10,415	4,983	5,106	5,136	5,309
1. WEM	36,465	155	1,509	1,569	19	60	1	1,573	7,006	7,239	3,411	3,524	3,595	3,715
Broughton [l] ...	904	4	40	37	—	4	—	37	171	166	79	84	92	82
Clive	1,500	7	85	93	1	3	—	94	376	415	180	194	196	221
Grinshill	840	3	73	76	—	2	—	76	334	362	164	184	170	178
Lee Brockhurst	585	6	22	24	—	—	1	26	102	109	58	55	44	54
Loppington [m] ...	3,466	11	111	108	2	5	—	108	503	493	254	244	249	249
Moreton Corbet [n]	2,243	6	56	52	—	3	—	52	258	237	135	119	123	118
Shawbury ...	7,367	47	183	182	1	2	—	182	847	819	427	412	420	407
Stanton upon Hine Heath	5,662	18	131	136	—	7	—	136	619	635	309	324	310	311
Wem Rural [o] ...	13,448	49	402	408	3	22	—	409	1,918	1,854	874	921	1,044	933
Wem Urban ...	450	4	406	453	12	12	—	453	1,878	2,149	931	987	947	1,162
2. PREES	15,986	90	698	724	6	9	—	724	3,113	3,176	1,572	1,582	1,541	1,594
Prees [p]	10,346	43	407	436	3	5	—	436	1,771	1,892	898	932	873	960
Weston and Wixhill under Redcastle	2,243	27	51	49	—	2	—	49	272	222	135	110	137	112
Whixall [q] ...	3,397	20	240	239	3	2	—	239	1,070	1,062	539	540	531	522

[a] Including Ifton Heath.
[b] Including The Lodge.
[c] Including Hindford, and Welsh Frankton.
[d] Including The Rookery.
[e] Including Horseman's Green.
[f] Including Crosemere, and English Frankton.
[g] Including Colemere, Criftins, Dudleston, Dudleston Heath, Lee, Lineal, and Tetchill.
[h] Including Bagley.
[i] Including Balmer Heath.
[j] Including Eyton, Prescott, Stanwardine, Walford, and Weston Lullingfield.
[k] Including Felton Butler, and Hopton.
[l] Including Yorton.
[m] Including Burlton, and Noneley.
[n] Including Preston Brockhurst.
[o] Including Aston, Edstaston, Newtown, Northwoodgreen, and Tilley.
[p] Including Corra, Fauls, Prees Green, and Sandford.
[q] Including Welshend.

COUNTY OF **SALOP**—*continued.*

TABLE 12.—REGISTRATION COUNTY, DISTRICTS, and SUB-DISTRICTS, with their constituent CIVIL PARISHES.—AREA: HOUSES and POPULATION 1891 and 1901, and SEPARATE OCCUPIERS 1901—*continued.*

REGISTRATION DISTRICTS and SUB-DISTRICTS and Civil Parishes.	AREA in Statute Acres.		HOUSES.					Families or Separate Occupiers.	POPULATION.					
	Land and Inland Water.	Inland Water only.	Inhabited.	Inhabited.	Uninhabited. In Occupation.	Uninhabited. Not in Occupation.	Building.		Persons.		Males.		Females.	
			1891.	1901.				1901.	1891.	1901.	1891.	1901.	1891.	1901.
355. WHITCHURCH +	40,553	236	2,480	2,608	21	100	10	2,645	12,005	12,060	5,851	5,831	6,154	6,229
1. WHITCHURCH	23,889	184	1,675	1,800	10	78	8	1,830	8,173	8,316	3,980	3,993	4,193	4 323
Ightfield	1,615	6	68	63	—	3	—	63	314	257	155	130	159	127
Iscoyd (*Flint*) ...	2,662	4	83	87	—	1	2	87	420	427	204	200	216	227
Marbury with Quoisley (*Cheshire*)	2,166	55	68	66	—	4	—	66	340	317	173	162	167	155
Norbury (*Cheshire*)	1,553	[illegible]	74	69	—	6	—	69	346	289	178	137	168	152
Whitchurch Rural [a]	10,086	50	355	361	3	18	—	366	1,717	1,667	860	826	857	841
Whitchurch Urban	4,784	59	1,006	1,129	7	46	6	1,154	4,930	5,221	2,360	2,476	2,570	2,745
Wirswall (*Cheshire*)	973	4	21	25	—	—	—	25	106	138	50	62	56	76
2. MALPAS + ...	16,714	52	805	808	11	22	2	815	3,832	3,744	1,871	1,838	1,961	1,906
Agden (*Cheshire*)	547	—	18	18	—	—	—	18	73	60	31	27	42	33
Bickley (*Cheshire*)	2,473	32	75	76	—	1	—	76	391	383	184	193	207	190
Bradley (*Cheshire*)	890	—	28	27	—	2	—	27	133	124	64	63	69	61
Chidlow (*Cheshire*)	157	—	2	2	—	—	—	2	14	19	10	9	4	10
Chorlton (*Cheshire*)	468	2	21	24	—	—	—	24	102	104	43	46	59	58
Cuddington (*Cheshire*)	1,354	1	61	57	—	3	—	57	272	255	130	124	142	131
Duckington (*Cheshire*)	671	—	12	11	—	—	—	11	47	51	20	27	27	24
Edge (*Cheshire*)...	1,601	4	44	47	—	1	—	47	244	212	122	105	122	107
Hampton (*Cheshire*)	1,243	2	73	72	2	3	—	72	362	326	182	170	180	156
Larkton (*Cheshire*)	403	2	7	6	—	—	—	6	33	34	19	18	14	16
Macefen (*Cheshire*)	340	1	10	9	—	—	—	9	47	45	19	22	28	23
Malpas (*Cheshire*)	1,988	1	244	247	7	6	2	254	1,164	1,139	572	544	592	595
Newton by Malpas (*Cheshire*)	226	—	3	4	—	—	—	4	17	19	9	13	8	6
Oldcastle (*Cheshire*)	845	1	18	20	—	—	—	20	87	96	45	48	42	48
Overton (*Cheshire*)	736	1	19	20	—	—	—	20	101	122	46	56	55	66
Stockton (*Cheshire*)	271	—	5	5	—	—	—	5	21	28	13	13	8	15
Threapwood (*Cheshire*)	249	—	80	75	2	5	—	75	306	305	151	151	155	154
Tushingham with Grindley (*Cheshire*)	1,351	5	50	53	—	1	—	53	256	264	132	130	124	134
Wigland (*Cheshire*)	569	—	33	33	—	—	—	33	152	142	75	70	77	72
Wychough (*Cheshire*)	332	—	2	2	—	—	—	2	10	16	4	9	6	7
356. MARKET DRAYTON	65,046	422	3,083	3,121	78	142	8	3,154	14,196	13,849	6,932	6,756	7,264	7,093
1. MORETON SAY	22,858	135	819	814	5	42	4	823	3,904	3,852	1,918	1,897	1,986	1,955
Adderley ...	2,870	24	62	60	1	4	—	60	361	311	186	160	175	151
Ashley (*Stafford*)	2,821	6	182	173	—	12	3	176	797	725	392	363	405	362
Moreton Say [b]...	5,999	48	157	164	1	3	—	167	777	858	376	437	401	421
Mucklestone [c] (*Stafford*)	4,252	22	148	154	1	8	—	155	709	727	348	340	361	387
Norton in Hales	1,878	9	78	80	—	3	—	81	396	381	197	181	199	200
Tittenley ...	581	16	6	6	—	—	1	6	34	38	15	23	19	15
Woore	4,457	10	186	177	2	12	—	178	830	812	404	393	426	419
2. MARKET DRAYTON	42,188	287	2,264	2,307	73	100	4	2,331	10,292	9,997	5,014	4,859	5,278	5,138
Cheswardine [d]...	5,490	53	193	186	4	8	1	186	902	821	468	424	434	397
Childs Ercall ...	3,749	14	86	84	—	4	1	84	422	392	201	201	221	191
Drayton in Hales	7,786	57	1,108	1,189	58	40	2	1,209	5,089	5,167	2,435	2,449	2,654	2,718
Hinstock	3,266	12	181	174	3	12	—	174	781	689	370	317	411	372
Hodnet [f]	9,625	75	369	356	5	12	—	358	1,587	1,509	764	751	823	758
Stoke upon Tern [g]	5,683	34	187	179	1	14	—	179	790	730	400	367	390	363
Tyrley (*Stafford*)	6,589	42	140	139	2	10	—	141	721	689	376	350	345	339

[a] Including Ash Magna, Ash Parva and Tilstock.
[b] Including Bletchley, and Longford.
[c] Including Aston.
[d] Including Great Sowdley.
[e] Including Little Drayton, Market Drayton, and Sutton.
[f] Including Marchamley, Peplow, and Wollerton.
[g] Including Eaton upon Tern, Ollerton, and Wistanswick.

COUNTY OF **SALOP**—*continued.*

TABLE 12.—REGISTRATION COUNTY, DISTRICTS, and SUB-DISTRICTS, with their constituent CIVIL PARISHES.—AREA; HOUSES and POPULATION 1891 and 1901, and SEPARATE OCCUPIERS 1901—*continued.*

REGISTRATION DISTRICTS and SUB-DISTRICTS and Civil Parishes.	AREA in Statute Acres. Land and Inland Water.	AREA in Statute Acres. Inland Water only.	HOUSES. Inhabited. 1891.	HOUSES. Inhabited. 1901.	HOUSES. Uninhabited. In Occupation. 1901.	HOUSES. Uninhabited. Not in Occupation. 1901.	HOUSES. Building. 1901.	Families or Separate Occupiers. 1901.	POPULATION. Persons. 1891.	POPULATION. Persons. 1901.	POPULATION. Males. 1891.	POPULATION. Males. 1901.	POPULATION. Females. 1891.	POPULATION. Females. 1901.
357. WELLINGTON	35,788	261	5,042	5,420	52	190	24	5,486	24,078	25,854	12,092	13,170	11,986	12,684
1. ERCALL MAGNA	18,911	124	634	627	8	88	9	637	2,918	2,753	1,454	1,405	1,464	1,348
Bolas Magna ...	1,897	14	57	57	—	5	—	57	269	255	128	125	141	130
Ercall Magna [a]	11,392	45	344	341	3	17	8	346	1,597	1,506	813	780	784	726
Kinnersley ...	1,854	6	46	42	—	4	—	44	210	221	99	109	111	112
Longdon upon Tern	823	15	19	22	—	1	—	23	89	98	36	37	53	61
Rodington ...	2,218	38	122	121	—	8	1	123	539	479	281	255	258	224
Waters Upton...	727	6	46	44	—	3	—	44	214	194	97	99	117	95
2. WELLINGTON	13,314	77	2,867	3,149	41	125	15	3,160	13,479	15,020	6,679	7,587	6,800	7,433
Hadley [b]	2,936	27	512	653	2	53	6	659	2,518	3,160	1,291	1,689	1,227	1,471
Wellington Rural [c]	5,414	31	810	908	1	21	2	908	3,849	4,438	1,965	2,267	1,884	2,171
Wellington Urban	381	1	1,284	1,327	37	40	7	1,329	5,909	6,283	2,856	3,049	3,053	3,234
Wrockwardine [d]	4,583	18	261	261	1	11	—	264	1,203	1,139	567	532	636	607
3. WOMBRIDGE ...	3,563	60	1,541	1,644	8	27	—	1,689	7,681	8,081	3,959	4,228	3,722	3,853
Eyton on the Weald Moors	957	10	13	12	—	3	—	12	63	52	31	25	32	27
Preston on the Weald Moors	990	11	41	38	1	8	—	38	229	231	82	82	147	149
Wombridge [e]...	702	35	563	591	3	10	—	620	2,786	2,876	1,434	1,510	1,352	1,366
Wrockwardine Wood [f]	914	4	924	1,003	4	6	—	1,019	4,603	4,922	2,412	2,611	2,191	2,311
358. NEWPORT ...	48,217	539	3,015	2,963	44	186	9	3,038	14,332	13,562	7,075	6,722	7,257	6,840
1. NEWPORT ...	23,704	198	2,060	2,037	27	128	3	2,099	9,966	9,452	4,873	4,684	5,093	4,768
Cherrington ...	1,086	8	34	35	—	—	—	35	161	156	94	84	67	72
Chetwynd Aston Rural [g]	1,228	5	65	62	1	5	—	64	307	288	145	153	162	135
Chetwynd Rural [h]	4,884	57	145	133	2	13	—	133	645	615	331	301	314	314
Church Aston Rural	629	1	94	100	—	1	—	100	443	453	194	199	249	254
Edgmond ...	4,199	34	200	196	1	10	—	199	835	828	398	401	437	427
Lilleshall [i] ...	6,046	53	629	625	—	8	—	636	3,290	3 111	1,708	1,622	1,582	1,489
Longford ...	1,258	15	16	21	—	1	—	21	98	93	40	42	58	51
Newport ...	768	7	714	720	20	81	2	755	3,403	3,241	1,561	1,518	1,842	1,723
St. George ...	129	1	44	33	—	1	—	33	236	178	126	95	110	83
Tibberton ...	1,494	8	72	71	1	2	—	72	344	295	171	157	173	138
Woodcote ...	1,983	9	47	41	2	6	1	51	204	194	105	112	99	82
2. GNOSALL ...	24,513	341	955	926	17	58	6	939	4,366	4,110	2,202	2,038	2,164	2,072
Adbaston [j] (*Stafford*)	4,638	28	118	106	7	6	—	108	568	533	305	261	263	272
Forton [k] (*Stafford*)	3,746	217	116	111	—	5	1	112	576	520	285	251	291	269
Gnosall [l] (*Stafford*)	10,007	36	479	488	9	18	—	493	2,067	2,047	1,036	1,009	1,031	1,038
High Offley [m] (*Stafford*)	2,761	22	170	146	1	27	3	148	787	627	393	322	394	305
Norbury (*Stafford*)	2,102	28	46	52	—	—	2	54	236	258	113	131	123	127
Weston Jones (*Stafford*)	1,259	10	26	23	—	2	—	24	132	125	70	64	62	61

[a] Including Coldhatton, Crudgington, Osbaston, Rowton, and Walton.
[b] Including Horton.
[c] Including Arleston, Aston, Ketley, Lawley, Lawleybank, The Rock, and part of Dawleybank.
[d] Including Admaston, and Allscot.
[e] Including Ketleybank, and part of Oakengates.
[f] Including The Nabb, Trench, and part of Oakengates.
[g] Including Pave Lane.
[h] Including Sambrook.
[i] Including Donnington, Donnington Wood, and Muxton.
[j] Including Bishops Offley, and Knighton.
[k] Including Sutton.
[l] Including Bramstead Heath, Gnosall Heath, and Great Chatwell.
[m] Including Littleworth, and Shebdon.

NOTE.—For particulars of Parishes in the Administrative County of Salop, but included in other Registration Counties, *see* Supplemental Table 12A on next page.

COUNTY OF **SALOP**—*continued.*

TABLE 12A.—The following PARISHES, although in the ADMINISTRATIVE COUNTY of SALOP are not included in the REGISTRATION COUNTY, and therefore do not appear in the foregoing Table (see Table 2).

CIVIL PARISH.	Number of Registration District and Sub-District.	AREA in Statute Acres. Land and Inland Water.	AREA in Statute Acres. Inland Water only.	HOUSES. Inhabited. 1891.	HOUSES. Inhabited. 1901.	HOUSES. Uninhabited. In Occupation. 1901.	HOUSES. Uninhabited. Not in Occupation. 1901.	HOUSES. Building. 1901.	Families or Separate Occupiers. 1901.	POPULATION. Persons. 1891.	POPULATION. Persons. 1901.	POPULATION. Males. 1891.	POPULATION. Males. 1901.	POPULATION. Females. 1891.	POPULATION. Females. 1901.
In the REGISTRATION COUNTY of MONTGOMERY.															
Brompton and Rhiston	615 : 1	1,817	4	29	27	—	3	—	29	144	141	81	73	63	68
Chirbury	615 : 2	11,317	73	267	238	3	27	3	251	1,311	1,159	693	619	618	540
Worthen	615 : 2	13,911	14	603	547	9	52	—	547	2,629	2,239	1,307	1,104	1,322	1,135
In the REGISTRATION COUNTY of RADNOR.															
Bedstone...	611 : 2	831	1	34	30	2	1	—	30	162	137	74	70	88	67
Bettws y Crwyn ...	611 : 2	9,083	13	90	87	—	6	—	88	469	426	251	233	218	193
Bucknell	611 : 2	2,446	23	108	114	—	1	—	114	490	557	241	291	249	266
Llanvair Waterdine...	611 : 2	8,005	28	96	98	—	1	—	100	465	444	253	231	212	213
Stowe	611 : 2	2,726	14	60	59	2	7	—	59	284	282	138	145	146	137
In the REGISTRATION COUNTY of STAFFORD.															
Rudge	371 : 1	1,585	4	25	25	—	2	—	25	123	140	60	68	63	72
In the REGISTRATION COUNTY of WORCESTER.															
Boraston	377 : 1	1,455	5	58	61	—	4	—	62	255	248	131	121	124	127
Burford	377 : 1	1,558	13	73	61	—	2	—	74	356	338	166	156	190	182
Greet	377 : 1	1,644	6	30	27	—	3	—	27	178	141	77	66	101	75
Nash	377 : 1	2,331	1	97	92	4	—	—	93	480	396	260	213	220	183
Whitton	377 : 1	810	1	19	22	—	—	—	22	92	110	35	44	57	66

COUNTY OF **SALOP**—*continued.*

TABLE 13.—EXISTING DETACHED PARTS of CIVIL PARISHES in the REGISTRATION COUNTY.—AREA; POPULATION 1901.

Number of DISTRICT and SUB-DISTRICT.	Name of PARISH to which DETACHED PART belongs.	Names of PARISHES surrounding the DETACHED PART.	AREA in Statute Acres.	POPULATION 1901.
345 : 2	Bishops Castle Rural (No. 1 detached part)	Snead, Aston, Lydham, and Bishops Castle Urban ...	873·1	49
,,	Bishops Castle Rural (No. 2 detached part)	Lydham, Norbury, Lydbury North, and Bishops Castle Urban	1,088·3	55
348 : 3	Quatt Jarvis	Quatt Malvern, and Alveley	196·0	1
349 : 1	Albrighton	Boningale, Beckbury, Patshull, and Tettenhall ...	1,262·7	156
350 : 3	Barrow	Broseley, Willey, Linley, and Stockton...	821·1	51
351 : 3	Wollaston	Westbury, Worthen, Uppington, and Rhôsgoch ...	101·5	8
351 : 4	Melverley	Kinnerley, and Llandysilio	13·2	—
352 : 2	Llanyblodwell	Selattyn, Oswestry Rural, and Llansilin	323·9	14
353 : 3	Ellesmere Rural	Ellesmere Urban	11·4	—
353 : 4	Hadnall	Middle, and Broughton	190·9	28
354 : 1	Shawbury (No. 1 detached part) ...	Moreton Corbet, Lee Brockhurst, and Stanton upon Hine Heath	724·3	60
,,	Shawbury (No. 2 detached part) ...	Clive, Moreton Corbet, and Grinshill	31·5	—
355 : 1	Whitchurch Rural (No. 1 detached part)	Whitchurch Urban, Wirswall, and Tushingham with Grindley	510·9	48
,,	Whitchurch Rural (No. 2 detached part)	Ightfield, and Prees...	172·9	9
358 : 1	Church Aston Rural	Chetwynd Aston Rural, and Woodcote	18·9	58
358 : 2	Forton (*Stafford*) (No. 1 detached part)	Weston Jones, and Detached part of Norbury ...	10·0	—
,,	Forton (*Stafford*) (No. 2 detached part)	Weston Jones, and Norbury	2·9	—
,,	Norbury (*Stafford*)	Weston Jones, Forton, and Detached part of Forton	82·0	—

COUNTY OF **SALOP**—*continued.*

TABLE 14.—CHANGES in the BOUNDARIES of CIVIL PARISHES in the REGISTRATION COUNTY effected by the LOCAL GOVERNMENT ACTS of 1888 and 1894, and by LOCAL ACTS since 1891.—INHABITED HOUSES and POPULATION 1901.

No. of Registration District.	NAME OF REGISTRATION DISTRICT.	No. of Sub-District.	Name of Sub-District.	Description of Change.	1901. Inhabited Houses.	1901. Population.	Authority and date of change.
345	Clun	2	Bishops Castle	Creating Bishops Castle Rural Civil Parish out of the Rural part of Bishops Castle Civil Parish.[a]	40	214	L.G.B. Order, 32,010 (appointed day, 1894).
,,	,, ...	,,	,,	Creating Bishops Castle Urban Civil Parish out of the part of Bishops Castle Civil Parish[a] in Bishops Castle Municipal Borough.	354	1,378	
346	Church Stretton	1	Church Stretton	Creating the following Civil Parishes out of parts of Church Stretton Civil Parish :—			L.G.B. Order, 39,881 (1st October, 1899).
				All Stretton	132	635	
				Little Stretton...	72	298	
349	Shifnal ...	2	Shifnal ...	Creating Priorslee Civil Parish out of part of Shifnal Civil Parish.	560	2,930	L.G.B. Order, 37,030 (1st April, 1898).
351	Atcham ...	6	St. Chad ...	Meole Brace *	—	—	—
352	Oswestry ...	4	St. Martin's ...	Creating Weston Rhyn Civil Parish out of part of St. Martin's Civil Parish.	339	1,523	L.G.B. Order, 36,552 (1st October, 1897).
353	Ellesmere ...	3	Ellesmere ...	Creating Ellesmere Rural Civil Parish out of the Rural part of Ellesmere Civil Parish.[b]	717	3,591	L.G.B. Order, 32,128 (appointed day, 1894).
,,	,, ...	,,	,, ...	Creating Ellesmere Urban Civil Parish out of the part of Ellesmere Civil Parish[b] in Ellesmere Urban District.	425	1,945	
,,	,, ...	,,	,, ...	Creating Cockshutt Civil Parish out of part of Ellesmere Rural Civil Parish[b]	126	656	L.G.B. Order, 33,899 (1st April, 1896).
,,	,, ...	1	Overton ...	Extending Overton Civil Parish to include part of Erbistock Civil Parish.	—	—	L.G.B. Order, P.1,301 (30th September, 1897).
354	Wem	2	Prees	Creating Whixall Civil Parish out of part of Prees Civil Parish.	239	1,062	L.G.B. Order, 31,866 (appointed day, 1894).
,,	,, ...	1	Wem	Creating Wem Rural Civil Parish out of the Rural part of Wem Civil Parish.[c]	408	1,854	L.G.B. Order, 41,000 (1st April, 1900).
,,	,, ...	,,	,, ...	Creating Wem Urban Civil Parish out of the part of Wem Civil Parish[c] in Wem Urban District.	453	2,149	
355	Whitchurch ...	1	Whitchurch ...	Creating Whitchurch Urban Civil Parish out of the part of Whitchurch Civil Parish in Whitchurch Urban District.	1,129	5,221	L.G.B. Order, 32,116 (appointed day, 1894).
,,	,, ...	,,	,, ...	Creating Whitchurch Rural Civil Parish out of the remaining part of Whitchurch Civil Parish.	361	1,667	
357	Wellington ...	2	Wellington ...	Creating Wellington Urban Civil Parish out of the part of Wellington Civil Parish[d] in Wellington Urban District.	1,327	6,283	L.G.B. Order, 31,763 (appointed day, 1894).
,,	,, ...	,,	,, ...	Creating Wellington Rural Civil Parish out of the Rural part of Wellington Civil Parish.[d]	1,561	7,598	

* See Note ‡, Table 12, page 23.

[a] The entire former Civil Parish of Bishops Castle is now included in the Civil Parishes of Bishops Castle Rural and Bishops Castle Urban.
[b] The entire former Civil Parish of Ellesmere is now included in the Civil Parishes of Cockshutt, Ellesmere Rural, and Ellesmere Urban.
[c] The entire former Civil Parish of Wem is now included in the Civil Parishes of Wem Rural and Wem Urban.
[d] The entire former Civil Parish of Wellington is now included in the Civil Parishes of Hadley, Wellington Rural, and Wellington Urban.

COUNTY OF **SALOP**—*continued.*

TABLE 14.—CHANGES in the BOUNDARIES of CIVIL PARISHES in the REGISTRATION COUNTY effected by the LOCAL GOVERNMENT ACTS of 1888 and 1894, and by LOCAL ACTS since 1891.—INHABITED HOUSES and POPULATION 1901.—*continued.*

No. of Registration District.	NAME OF REGISTRATION DISTRICT.	No. of Sub-District.	Name of Sub-District.	Description of Change.	1901. Inhabited Houses.	1901. Population.	Authority and date of change.
357	Wellington ...	2	Wellington ...	Creating Hadley Civil Parish out of part of Wellington Rural Civil Parish.[a]	653	3,160	L.G.B. Order, 37,838 (1st October, 1898).
358	Newport ...	1	Newport ...	Creating Chetwynd Urban Civil Parish out of the part of Chetwynd Civil Parish[b] in Newport Urban District.	56	277	L.G. Act, 1894 (appointed day), and County Council Naming Order.
,,	,, ...	,,	,, ...	Creating Chetwynd Aston Urban Civil Parish out of the part of Chetwynd Aston Civil Parish[c] in Newport Urban District.	16	86	
,,	,, ...	,,	,, ...	Creating Church Aston Urban Civil Parish out of the part of Church Aston Civil Parish[d] in Newport Urban District.	84	369	
,,	,, ...	,,	,, ...	Creating Chetwynd Rural Civil Parish out of the Rural part of Chetwynd Civil Parish.[b]	133	615	
,,	,, ...	,,	,, ...	Creating Chetwynd Aston Rural Civil Parish out of the Rural part of Chetwynd Aston Civil Parish.[c]	62	288	
,,	,, ...	,,	,, ...	Creating Church Aston Rural Civil Parish out of the Rural part of Church Aston Civil Parish.[d]	100	453	
,,	,, ...	,,	,, ...	Extending Newport Civil Parish to include the remaining Civil Parishes in Newport Urban District:—			L.G.B. Order, 33,957 (26th March, 1896).
				Chetwynd Urban[b]	56	277	
				Chetwynd Aston Urban[c] ...	16	86	
				Church Aston Urban[d] ...	84	369	
,,	,, ...	,,	,, ...	Creating St. George Civil Parish out of part of Lilleshall Civil Parish.	33	178	L.G.B. Order, 37,030 (1st April, 1898).

[a] The entire former Civil Parish of Wellington is now included in the Civil Parishes of Hadley, Wellington Rural, and Wellington Urban.
[b] The entire former Civil Parish of Chetwynd is now included in the Civil Parishes of Chetwynd Rural and Newport.
[c] The entire former Civil Parish of Chetwynd Aston is now included in the Civil Parishes of Chetwynd Aston Rural and Newport.
[d] The entire former Civil Parish of Church Aston is now included in the Civil Parishes of Church Aston Rural and Newport.

TABLE 15.—AREA of LAND, WATER, and FORESHORE in the REGISTRATION COUNTY, and in every CIVIL PARISH which includes either TIDAL WATER or FORESHORE.

(There being no Tidal Water or Foreshore in the County of Salop, this Table is not required. The Areas of Land and Inland Water in every Civil Parish are shown in Table 12.)

TABLE 16.—REGISTRATION COUNTY.—PERSONS enumerated in MILITARY and NAVAL BARRACKS, QUARTERS, HOSPITALS, and PRISONS, and on HIS MAJESTY'S SHIPS in HOME WATERS, 1901.

NUMBER of DISTRICT and SUB-DISTRICT.	REGISTRATION DISTRICT and SUB-DISTRICT.	CIVIL PARISH.	BARRACKS.	OFFICERS.	WARRANT OFFICERS, NON-COMMISSIONED OFFICERS, and MEN.	OTHER INMATES (Families, Servants, etc.) Males.	OTHER INMATES (Families, Servants, etc.) Females.
351	ATCHAM:—						
6	St. Chad	Shrewsbury St. Chad	Depôt, King's Shropshire Light Infantry	4	184	38	51

COUNTY OF **SALOP**—*continued.*

TABLE 17.—INSTITUTIONS in the REGISTRATION COUNTY.—PERSONS enumerated in WORKHOUSE ESTABLISHMENTS; in HOSPITALS and in LUNATIC ASYLUMS; in PRISONS; and in CERTIFIED REFORMATORY and INDUSTRIAL SCHOOLS, 1901.

NOTE.—For Military and Naval Institutions see Table 16. The letters M.B., U.D., or R.D. in parenthesis after the name of an Institution show that the Institution belongs to the Municipal Borough, Urban District, or Rural District named.

—	Special Inmates (Patients, Paupers, Lunatics, etc.)			Officials and their Families.		
	Persons.	Males.	Females.	Persons.	Males.	Females.
TOTAL	**2,933**	**1,703**	**1,230**	**416**	**113**	**303**
WORKHOUSES (including Casual Wards, and Workhouse Infirmaries and Schools)	1,808	1,140	668	113	35	78
HOSPITALS (General, Special, and Convalescent, and Infirmaries, not Workhouse)	171	91	80	101	9	92
HOMES FOR INEBRIATES	—	—	—	—	—	—
LUNATIC ASYLUMS { Public*	789	356	433	116	41	75
LUNATIC ASYLUMS { Private	85	41	44	73	22	51
PRISONS	80	75	5	13	6	7
CERTIFIED REFORMATORY AND INDUSTRIAL SCHOOLS	—	—	—	—	—	—

Number of District and Sub-District.	Registration District and Sub-District.	Civil Parish.	Institution.	Special Inmates (Patients, Paupers, Lunatics, etc.)			Officials and their Families.		
				Persons.	Males.	Females.	Persons.	Males.	Females.
344	LUDLOW :—								
2	Ludlow ...	East Hamlet	Workhouse	119	76	43	6	2	4
		Ludlow St. Lawrence	Cottage Hospital	4	3	1	3	—	3
345	CLUN :—								
1	Clun	Clun ...	St. Katherine's Cottage Hospital	5	2	3	3	—	3
2	Bishops Castle	Bishops Castle Urban	Workhouse	50	29	21	5	1	4
346	CHURCH STRETTON :—								
1	Church Stretton	All Stretton	Grove House, Private Lunatic Asylum	34	—	34	21	1	20
		Church Stretton	Workhouse	42	23	19	4	1	3
			Stretton House, Private Lunatic Asylum	32	32	—	13	9	4
347	CLEOBURY MORTIMER :—								
1	Cleobury Mortimer	Cleobury Mortimer	Workhouse	59	46	13	5	2	3
348	BRIDGNORTH :—								
2	Bridgnorth ...	Bridgnorth St. Leonard	Workhouse	130	91	39	7	2	5
			South Shropshire and Bridgnorth Infirmary and Dispensary	9	5	4	7	1	6
		Bridgnorth St. Mary Magdalen	Hospital for Infectious Diseases (Bridgnorth M.B.)	—	—	—	2	—	2
3	Worfield ...	Quatt Jarvis	Workhouse (District Industrial School)	98	56	42	11	4	7

* County, Borough, and State Asylums, and Registered Hospitals for the Insane are here classed as Public Asylums.

COUNTY OF **SALOP**—*continued.*

TABLE 17.—INSTITUTIONS in the REGISTRATION COUNTY.—PERSONS enumerated in WORKHOUSE ESTABLISHMENTS; in HOSPITALS and in LUNATIC ASYLUMS; in PRISONS; and in CERTIFIED REFORMATORY and INDUSTRIAL SCHOOLS, 1901—*continued.*

Number of District and Sub-District.	Registration District and Sub-District.	Civil Parish.	Institution.	Special Inmates (Patients, Paupers, Lunatics, etc.)			Officials and their Families.		
				Persons.	Males.	Females.	Persons.	Males.	Females.
349	SHIFNAL :—								
2	Shifnal ...	Shifnal ...	Workhouse	62	32	30	6	2	4
			Cottage Hospital	3	—	3	1	—	1
350	MADELEY :—								
2	Madeley ...	Madeley ...	Workhouse	107	58	49	5	2	3
351	ATCHAM :—								
1	Condover ...	Berrington...	Workhouse	402	290	112	15	4	11
5	St. Mary ...	Shrewsbury Holy Cross and St. Giles	Infectious Diseases Hospital (Shrewsbury M.B.)	—	—	—	—	—	—
		Shrewsbury St. Mary	Salop Infirmary	101	56	45	45	3	42
			His Majesty's Prison ...	80	75	5	13	6	7
6	St. Chad ...	Bicton ...	Salop and Montgomery Counties Lunatic Asylum, Bicton Heath	789	356	433	116	41	75
		Shrewsbury St. Chad	Salop Eye, Ear, and Throat Hospital	15	8	7	8	—	8
352	OSWESTRY :—								
3	Oswestry ...	Oswestry Rural	Workhouse (House of Industry)	213	142	71	14	3	11
		Oswestry Urban	Cottage Hospital	7	5	2	10	—	10
353	ELLESMERE :—								
3	Ellesmere ...	Ellesmere Urban	Workhouse	71	41	30	6	3	3
4	Baschurch ...	Baschurch...	Salop Convalescent Home...	11	5	6	8	1	7
			Boreatton Park, Private Lunatic Asylum	18	9	9	31	10	21
354	WEM :—								
1	Wem	Wem Urban	Workhouse	75	40	35	6	2	4
355	WHITCHURCH :—								
1	Whitchurch ...	Whitchurch Urban	Workhouse	90	49	41	7	2	5
			Cottage Hospital	15	7	8	6	—	6
			St. Mary's House, Private Lunatic Asylum	1	—	1	8	2	6
356	MARKET DRAYTON :—								
2	Market Drayton	Drayton in Hales	Workhouse	50	35	15	5	2	3
			Cottage Hospital	1	—	1	3	—	3
357	WELLINGTON :—								
2	Wellington ...	Wellington Urban	Workhouse	159	89	70	7	2	5
358	NEWPORT :—								
1	Newport ...	Lilleshall ...	Small-Pox Hospital (Wellington Union)	—	—	—	4	3	1
		Newport ...	Workhouse	81	43	38	4	1	3
			Infectious Diseases Hospital (Newport U.D. and R.D.)	—	—	—	1	1	—

COUNTY OF **SALOP**—*continued.*

TABLE 18.—PERSONS enumerated in the REGISTRATION COUNTY on board SEA-GOING and COASTING MERCHANT VESSELS and on INLAND BARGES and BOATS, 1901.

NOTE.—Persons on board Vessels in Ports, Harbours, and Docks, including in certain cases hulks or other stationary vessels, were enumerated by Officers of His Majesty's Customs; and those on Barges, etc., on Canals or Navigable Rivers, not within the limits of a port, by the local Enumerators.

The persons thus enumerated are distributed among the general population of the Parishes contiguous to the waters in which the vessels were lying, with as much accuracy as the information obtained allows.

REGISTRATION DISTRICT and SUB-DISTRICT.	CIVIL PARISH.	BRITISH VESSELS, SEA-GOING and COASTING.		FOREIGN and COLONIAL VESSELS, SEA-GOING and COASTING.		INLAND BARGES and BOATS.		Total Persons on Vessels, Barges, and Boats.
		Vessels.	Persons.	Vessels.	Persons.	Barges and Boats.	Persons.	
REGISTRATION COUNTY		—	—	—	—	24	65	65*
351. ATCHAM.								
1. Condover	Uffington	—	—	—	—	1	5	5
352. OSWESTRY.								
3. Oswestry	Oswestry Rural ...	—	—	—	—	2	6	6
4. St. Martin's	Whittington	—	—	—	—	5	7	7
353. ELLESMERE.								
3. Ellesmere	Ellesmere Urban ...	—	—	—	—	1	4	4
355. WHITCHURCH.								
1. Whitchurch ...	Whitchurch Rural ...	—	—	—	—	1	1	1
	Whitchurch Urban ...	—	—	—	—	5	18	18
356. MARKET DRAYTON.								
2. Market Drayton ...	Drayton in Hales ...	—	—	—	—	3	8	8
357. WELLINGTON.								
1. Ercall Magna ...	Rodington	—	—	—	—	1	4	4
2. Wellington	Hadley	—	—	—	—	2	3	3
358. NEWPORT.								
1. Newport	Newport...	—	—	—	—	3	9	9

* This total includes 19 Females.

COUNTY OF **SALOP**—*continued.*

TABLE 19.—TOTAL TENEMENTS, and TENEMENTS of less than FIVE ROOMS, distinguishing those OCCUPIED by VARIOUS NUMBERS of PERSONS, in the ADMINISTRATIVE COUNTY, 1891* and 1901, and in the AGGREGATES of URBAN and RURAL DISTRICTS respectively, 1901.

—	Rooms in Tenement.	Tenements of less than Five Rooms.	Persons per Tenement. 1.	2.	3.	4.	5.	6.	7.	8.	9.	10.	11.	12 or more.
ADMINISTRATIVE COUNTY.	1	1891*– 434	275	88	31	23	10	3	2	1	—	—	1	—
		1901– 198	146	40	11	1	—	—	—	—	—	—	—	—
TOTAL TENEMENTS— 1891*— 51,207 1901— 52,459	2	1891*– 5,483	1,134	1,397	1,012	713	534	328	208	101	47	6	2	1
		1901– 4,101	998	1,075	826	541	306	201	87	42	11	10	3	1
TENEMENTS OF LESS THAN FIVE ROOMS— 1891*— 27,741 1901— 25,753	3	1891*– 9,032	554	1,629	1,737	1,462	1,226	999	656	424	213	85	35	12
		1901– 8,266	542	1,491	1,683	1,412	1,095	929	542	309	162	66	24	11
	4	1891*– 12,792	542	2,125	2,416	2,216	1,781	1,458	994	672	350	144	67	27
		1901– 13,188	583	2,238	2,462	2,339	1,924	1,503	1,014	600	300	149	44	32
AGGREGATE OF URBAN DISTRICTS.	1	1901– 101	84	14	2	1	—	—	—	—	—	—	—	—
TOTAL TENEMENTS— 1901— 22,908	2	1901– 1,991	525	529	396	247	143	82	35	22	4	4	3	1
TENEMENTS OF LESS THAN FIVE ROOMS— 1901— 11,657	3	1901– 3,876	231	644	767	636	542	466	258	174	99	36	16	7
	4	1901– 5,689	225	917	1,067	1,024	873	651	419	264	148	63	22	16
AGGREGATE OF RURAL DISTRICTS.	1	1901– 97	62	26	9	—	—	—	—	—	—	—	—	—
TOTAL TENEMENTS— 1901— 29,551	2	1901– 2,110	473	546	430	294	163	119	52	20	7	6	—	—
TENEMENTS OF LESS THAN FIVE ROOMS— 1901— 14,096	3	1901– 4,390	311	847	916	776	553	463	284	135	63	30	8	4
	4	1901– 7,499	358	1,321	1,395	1,315	1,051	852	595	336	152	86	22	16

NOTE.—The Table is to be read as follows:—Of the 52,459 tenements enumerated in 1901, 25,753 were tenements of less than five rooms, and of these 198 were tenements of one room, 4,101 of two rooms, etc.; and of the 198 tenements of one room, 146 were occupied by one person each, 40 by two persons each, etc. Tables 20 and 21 are to be read in a similar manner.

* In 1891 the Tenements were abstracted for the Registration County; in order to make the figures for that area comparable with those for the Administrative County in 1901, it has been necessary to make approximate adjustments.

COUNTY OF **SALOP**—*continued.*

TABLE 20.—TOTAL TENEMENTS, and TENEMENTS of less than FIVE ROOMS, distinguishing those OCCUPIED by VARIOUS NUMBERS of PERSONS, in MUNICIPAL BOROUGHS and other URBAN DISTRICTS, 1901.

NOTE.—The letters M.B. and U.D. respectively denote Municipal Borough and Urban District.

URBAN DISTRICT.	Rooms in Tenement.	Tenements of less than Five Rooms.	PERSONS PER TENEMENT. 1.	2.	3.	4.	5.	6.	7.	8.	9.	10.	11.	12 or more.
BISHOPS CASTLE (M.B.) ...	1	—	—	—	—	—	—	—	—	—	—	—	—	—
Total Tenements— 356.	2	34	13	3	10	3	1	1	—	2	—	—	—	1
Tenements of less	3	29	5	11	8	2	1	1	—	—	1	—	—	—
than Five Rooms— 129.	4	66	5	15	13	8	14	7	3	1	—	—	—	—
BRIDGNORTH (M.B.)* ...	1	12	12	—	—	—	—	—	—	—	—	—	—	—
Total Tenements— 1,326.	2	122	42	24	29	16	5	5	—	1	—	—	—	—
Tenements of less	3	200	14	44	53	31	27	15	8	7	—	1	—	—
than Five Rooms— 696.	4	362	15	63	67	76	66	38	23	7	2	3	1	1
CHURCH STRETTON (U.D.)	1	2	—	2	—	—	—	—	—	—	—	—	—	—
Total Tenements— 147.	2	10	3	5	2	—	—	—	—	—	—	—	—	—
Tenements of less	3	15	1	2	1	4	2	2	—	1	2	—	—	—
than Five Rooms— 42.	4	15	—	1	1	4	2	2	3	—	1	—	1	—
DAWLEY (U.D.)	1	2	2	—	—	—	—	—	—	—	—	—	—	—
Total Tenements— 1,651.	2	237	32	63	44	39	25	16	7	7	—	3	1	—
Tenements of less	3	524	30	74	102	86	73	68	31	24	21	11	1	3
than Five Rooms— 1,215.	4	452	14	57	84	77	65	59	35	29	17	8	6	1
ELLESMERE (U.D.)	1	1	1	—	—	—	—	—	—	—	—	—	—	—
Total Tenements— 430.	2	19	6	1	7	3	1	—	1	—	—	—	—	—
Tenements of less	3	22	3	4	7	3	2	3	—	—	—	—	—	—
than Five Rooms— 168.	4	126	5	26	22	23	24	7	13	4	1	—	1	—
LUDLOW (M.B.) †	1	18	15	1	1	1	—	—	—	—	—	—	—	—
Total Tenements— 1,036.	2	183	36	64	32	24	13	9	1	3	—	—	1	—
Tenements of less	3	181	9	32	18	38	30	23	18	6	5	—	2	—
than Five Rooms— 520.	4	138	8	14	25	25	25	16	8	6	9	2	—	—
NEWPORT (U.D.) ...	1	1	1	—	—	—	—	—	—	—	—	—	—	—
Total Tenements— 755.	2	36	16	9	6	3	2	—	—	—	—	—	—	—
Tenements of less	3	113	12	21	21	16	15	12	8	6	1	—	1	—
than Five Rooms— 318.	4	168	10	37	26	29	22	13	12	11	5	2	—	1
OAKENGATES (U.D.) ...	1	1	—	1	—	—	—	—	—	—	—	—	—	—
Total Tenements— 2,268.	2	304	40	81	70	42	29	16	14	7	4	1	—	—
Tenements of less	3	701	4	78	145	109	88	106	66	51	30	11	9	4
than Five Rooms— 1,703.	4	697	10	89	112	123	115	85	61	40	29	19	8	6
OSWESTRY (M.B.)	1	19	18	1	—	—	—	—	—	—	—	—	—	—
Total Tenements— 2,177.	2	121	60	32	9	12	5	3	—	—	—	—	—	—
Tenements of less	3	100	11	16	22	14	13	11	7	5	1	—	—	—
than Five Rooms— 831.	4	591	33	125	127	86	73	76	39	13	14	5	—	—
SHREWSBURY (M.B.) ...	1	33	25	8	—	—	—	—	—	—	—	—	—	—
Total Tenements— 6,213.	2	405	139	96	72	38	37	17	5	—	—	—	1	—
Tenements of less	3	683	64	128	138	98	101	77	39	24	13	1	—	—
than Five Rooms— 2,552.	4	1,431	65	226	285	278	201	154	121	60	28	8	3	2
WELLINGTON (U.D.) ...	1	1	1	—	—	—	—	—	—	—	—	—	—	—
Total Tenements— 1,329.	2	119	28	33	24	24	2	6	1	1	—	—	—	—
Tenements of less	3	181	6	28	38	44	25	22	12	4	—	2	—	—
than Five Rooms— 716.	4	415	15	75	83	63	74	54	21	19	8	3	—	—

* See Note [a], in Table 9, page 11.

† By Local Government Board Order, No. P. 1,708, which came into operation on 9th November, 1901, part of Ludlow Rural District was transferred to Ludlow Municipal Borough. See Note [a], Table 9, page 12. The figures given above relate to the Municipal Borough as constituted at the date of the Census.

COUNTY OF SALOP—*continued.*

TABLE 20.—TOTAL TENEMENTS, and TENEMENTS of less than FIVE ROOMS, distinguishing those OCCUPIED by VARIOUS NUMBERS of PERSONS, in MUNICIPAL BOROUGHS and other URBAN DISTRICTS, 1901—*continued.*

Urban District.	Rooms in Tenement.	Tenements of less than Five Rooms.	Persons per Tenement. 1.	2.	3.	4.	5.	6.	7.	8.	9.	10.	11.	12 or more.
WEM (U.D.)	1	—	—	—	—	—	—	—	—	—	—	—	—	—
Total Tenements— 453.	2	8	3	2	3	—	—	—	—	—	—	—	—	—
Tenements of less	3	19	3	4	2	4	2	2	—	1	1	—	—	—
than Five Rooms— 106.	4	79	3	17	15	14	12	6	7	3	1	—	1	—
WENLOCK (M.B.)	1	11	9	1	1	—	—	—	—	—	—	—	—	—
Total Tenements— 3,613.	2	317	73	99	79	38	18	7	2	1	—	—	—	—
Tenements of less	3	993	53	179	186	171	153	112	63	41	22	10	3	—
than Five Rooms— 2,245.	4	924	35	143	161	179	143	103	58	59	25	12	1	5
WHITCHURCH (U.D.) ...	1	—	—	—	—	—	—	—	—	—	—	—	—	—
Total Tenements— 1,154.	2	76	34	17	9	5	5	2	4	—	—	—	—	—
Tenements of less	3	115	16	23	26	16	10	12	6	4	2	—	—	—
than Five Rooms— 416.	4	225	7	29	46	39	37	31	15	12	8	1	—	—

TABLE 21.—TOTAL TENEMENTS, and TENEMENTS of less than FIVE ROOMS, distinguishing those OCCUPIED by VARIOUS NUMBERS of PERSONS, in RURAL DISTRICTS, 1901.

Rural District.	Rooms in Tenement.	Tenements of less than Five Rooms.	Persons per Tenement. 1.	2.	3.	4.	5.	6.	7.	8.	9.	10.	11.	12 or more.
ATCHAM	1	7	3	2	2	—	—	—	—	—	—	—	—	—
Total Tenements— 4,350.	2	358	98	79	68	42	34	22	10	4	1	—	—	—
Tenements of less	3	680	54	139	144	114	87	62	42	21	13	1	2	1
than Five Rooms— 2,196.	4	1,151	53	230	197	201	163	126	86	58	19	13	3	2
BRIDGNORTH *	1	4	4	—	—	—	—	—	—	—	—	—	—	—
Total Tenements— 1,912.	2	95	31	30	17	8	7	2	—	—	—	—	—	—
Tenements of less	3	306	28	68	64	51	40	28	10	8	6	3	—	—
than Five Rooms— 838.	4	433	19	79	80	83	74	42	30	18	5	2	1	—
BURFORD	1	13	10	3	—	—	—	—	—	—	—	—	—	—
Total Tenements— 278.	2	20	2	5	5	4	1	1	1	—	1	—	—	—
Tenements of less	3	31	—	5	6	9	2	6	2	1	—	—	—	—
than Five Rooms— 116.	4	52	1	9	14	8	7	7	5	1	—	—	—	—
CHIRBURY	1	4	3	1	—	—	—	—	—	—	—	—	—	—
Total Tenements— 827.	2	54	9	21	12	6	2	1	3	—	—	—	—	—
Tenements of less	3	88	12	19	17	16	6	13	2	2	—	1	—	—
than Five Rooms— 374.	4	228	16	52	39	43	33	22	11	10	2	—	—	—
CHURCH STRETTON ...	1	3	2	1	—	—	—	—	—	—	—	—	—	—
Total Tenements— 1,008.	2	68	13	24	16	7	2	3	2	1	—	—	—	—
Tenements of less	3	160	14	32	36	26	22	17	6	2	4	1	—	—
than Five Rooms— 454.	4	223	14	42	45	36	24	26	12	10	9	5	—	—
CLEOBURY MORTIMER ...	1	6	4	1	1	—	—	—	—	—	—	—	—	—
Total Tenements— 1,323.	2	112	23	23	21	18	8	11	5	2	—	1	—	—
Tenements of less	3	215	7	37	50	41	22	30	15	9	1	2	1	—
than Five Rooms— 676.	4	343	10	54	41	71	49	54	44	11	5	3	—	1

* See Note *, in Table 9, page 11.

COUNTY OF **SALOP**—*continued.*

TABLE 21.—TOTAL TENEMENTS, and TENEMENTS of less than FIVE ROOMS, distinguishing those OCCUPIED by VARIOUS NUMBERS of PERSONS, in RURAL DISTRICTS, 1901—*continued.*

RURAL DISTRICT.	Rooms in Tenement.	Tenements of less than Five Rooms.	PERSONS PER TENEMENT. 1.	2.	3.	4.	5.	6.	7.	8.	9.	10.	11.	12 or more.
CLUN	1	2	2	—	—	—	—	—	—	—	—	—	—	—
Total Tenements— 1,524.	2	90	34	17	17	8	6	4	2	1	—	1	—	—
Tenements of less	3	155	19	44	33	22	13	13	5	5	1	—	—	—
than Five Rooms— 603.	4	356	27	69	68	67	45	38	16	13	10	3	—	—
DRAYTON	1	8	5	2	1	—	—	—	—	—	—	—	—	—
Total Tenements— 2,682.	2	175	42	44	38	26	14	3	6	1	1	—	—	—
Tenements of less	3	311	31	66	75	45	34	30	18	6	3	3	—	—
than Five Rooms— 1,147.	4	653	33	115	150	119	84	64	44	30	9	2	3	—
ELLESMERE	1	3	3	—	—	—	—	—	—	—	—	—	—	—
Total Tenements— 1,666.	2	108	25	39	13	17	5	6	3	—	—	—	—	—
Tenements of less	3	181	19	35	41	31	24	13	11	5	1	1	—	—
than Five Rooms— 704.	4	412	24	73	72	78	60	45	30	20	3	5	2	—
LUDLOW*	1	4	4	—	—	—	—	—	—	—	—	—	—	—
Total Tenements— 2,434.	2	108	22	31	21	18	6	3	6	1	—	—	—	—
Tenements of less	3	248	19	47	55	44	33	24	11	6	6	2	1	—
than Five Rooms— 993.	4	633	34	96	120	113	80	79	50	34	14	10	1	2
NEWPORT (Salop)	1	2	—	—	2	—	—	—	—	—	—	—	—	—
Total Tenements— 1,311.	2	79	7	20	20	16	8	5	1	—	2	—	—	—
Tenements of less	3	341	13	38	62	73	58	49	30	13	2	1	1	1
than Five Rooms— 727.	4	305	14	47	54	32	47	51	28	17	6	7	1	1
OSWESTRY	1	13	6	5	2	—	—	—	—	—	—	—	—	—
Total Tenements— 3,263.	2	307	64	74	58	39	34	27	4	4	—	3	—	—
Tenements of less	3	392	20	82	89	58	41	48	32	11	5	4	2	—
than Five Rooms— 1,711.	4	999	48	175	190	180	143	103	70	45	30	8	5	2
SHIFNAL†	1	5	5	—	—	—	—	—	—	—	—	—	—	—
Total Tenements— 1,791.	2	117	19	37	21	18	13	4	2	3	—	—	—	—
Tenements of less	3	400	30	89	76	66	45	42	24	16	5	6	1	—
than Five Rooms— 852.	4	330	23	58	64	55	52	35	23	9	5	5	—	1
TEME	1	2	1	1	—	—	—	—	—	—	—	—	—	—
Total Tenements— 391.	2	25	6	8	4	4	2	1	—	—	—	—	—	—
Tenements of less	3	41	2	15	7	3	3	5	2	—	2	1	—	1
than Five Rooms— 147.	4	79	1	11	13	12	13	11	5	5	6	2	—	—
WELLINGTON	1	20	9	10	1	—	—	—	—	—	—	—	—	—
Total Tenements— 2,518.	2	230	39	53	57	40	16	18	4	2	—	1	—	—
Tenements of less	3	460	23	77	71	98	63	55	42	18	10	3	—	—
than Five Rooms— 1,525.	4	815	23	119	145	122	121	92	97	41	25	18	6	6
WEM	1	1	1	—	—	—	—	—	—	—	—	—	—	—
Total Tenements— 1,844.	2	132	28	35	34	19	5	5	3	1	2	—	—	—
Tenements of less	3	307	15	38	73	65	54	21	29	7	4	—	—	1
than Five Rooms— 833.	4	393	13	80	83	77	48	41	35	9	3	3	—	1
WHITCHURCH	1	—	—	—	—	—	—	—	—	—	—	—	—	—
Total Tenements— 429.	2	32	11	6	8	4	—	3	—	—	—	—	—	—
Tenements of less	3	74	5	16	17	14	6	7	3	5	—	1	—	—
than Five Rooms— 200.	4	94	5	12	20	18	8	16	9	5	1	—	—	—

* By Local Government Board Order, No. P. 1,708, which came into operation on 9th November, 1901, part of Ludlow Rural District was transferred to Ludlow Municipal Borough. See Note †, Table 10, page 14. The figures given above relate to the Rural District as constituted at the date of the Census.

† The Civil Parishes of Blymhill and Weston under Lizard in the Administrative County of Stafford are, in addition, administered by the Shifnal Rural District Council.

COUNTY OF **SALOP**—*continued.*

TABLE 22.—AGGREGATE NUMBERS of MARRIAGES, BIRTHS, and DEATHS registered in each REGISTRATION DISTRICT during the INTERCENSAL PERIOD 1891—1901; INCREASE or DECREASE of POPULATION compared with DIFFERENCE between BIRTHS and DEATHS.

NOTE.—No correction is made in this Table for Deaths occurring in Public Institutions, which in some cases are sufficiently numerous to detract from the value of the comparison between the Increase or Decrease of Population and the Excess of Births over Deaths.

	Registration Districts.*		Population.*		Registered from 1st April 1891, to 31st March 1901.			Increase (+) or Decrease (−) of Population.	Excess of Births over Deaths (+) or of Deaths over Births (−).	Gain (+) or Loss (−) by Migration.
			1891.	1901.	Marriages.	Births.	Deaths.			
Cols	1.		2.	3.	4.	5.	6.	7.	8.	9.
	REGISTRATION COUNTY	Census 1891	254,765	257,834	17,015	68,812	42,742	+3,060	+26,070	−23,010
		1st Nov. 1896	255,071	258,139						
		1st Sept. 1897	256,044	259,088						
344	Ludlow		17,656	18,373	1,151	4,683	2,791	+ 717	+1,892	−1,175
345	Clun		9,366	8,491	568	2,333	1,494	− 875	+ 839	−1,714
346	Church Stretton		5,401	5,295	311	1,247	856	− 106	+ 391	− 497
347	Cleobury Mortimer		8,163	8,870	492	2,321	1,228	+ 707	+1,093	− 386
348	Bridgnorth		14,927	14,485	971	3,886	2,312	− 442	+1,574	−2,016
349	Shifnal		12,222	11,801	740	3,103	1,830	− 421	+1,273	−1,694
350	Madeley		23,114	23,845	1,526	6,718	3,984	+ 731	+2,734	−2,003
351	Atcham		48,346	49,440	3,535	12,514	9,337	+1,094	+3,177	−2,083
352	Oswestry		27,423	28,262	1,816	7,650	4,485	+ 839	+3,165	−2,326
353	Ellesmere	Census 1891	13,723	13,537	905	3,805	2,337	− 195	+1,468	−1,663
		1st Sept. 1897	14,696	14,486						
354	Wem		10,119	10,415	645	2,685	1,564	+ 296	+1,121	− 825
355	Whitchurch	Census 1891	11,699	11,755	793	3,166	1,818	+ 56	+1,348	−1,292
		1st Nov. 1896	12,005	12,060						
356	Market Drayton		14,196	13,849	893	3,655	2,306	− 347	+1,349	−1,696
357	Wellington		24,078	25,854	1,685	7,321	4,191	+1,776	+3,130	−1,354
358	Newport		14,332	13,562	984	3,725	2,209	− 770	+1,516	−2,286

* Changes were made in the boundaries of the Registration Districts of Ellesmere and Whitchurch during the intercensal period. In the Table the enumerated populations of each of these Districts for 1891 and 1901 are given, first for the Districts as constituted at the Census of 1891, and then for the Districts as altered. The dates from which the changed areas were adopted for tabulation of Births and Deaths are shown in the first column. In calculating the Increase or Decrease of Population (Col. 7) approximate allowance has been made for variations caused by changes of boundary. Owing to this method of calculation, the Increase or Decrease of Population shown in Col. 7 differs fractionally from that derivable from the figures for the entire County in Table 1, and for the individual Registration Districts in Table 12, which relate to those areas as constituted at the time of the Census of 1901.

TABLE 23.—AGES of PERSONS, MALES and FEMALES, in the ADMINISTRATIVE COUNTY, and in the AGGREGATES of URBAN and RURAL DISTRICTS respectively, 1901.

—		All Ages.	Under 1 Year.	1-	2-	3-	4-	Under 5 Years.	5-	10-	13-	14-	15-	16-	17-	18-	19-	20-	21-	25-	30-	35-	40-	45-	50-	55-	60-	65-	70-	75-	80-	85-	90-	95-	100 and upwards.
ADMINISTRATIVE COUNTY	P.	239,783	5,427	5,167	5,427	5,285	5,547	26,853	26,270	15,022	4,983	5,088	4,902	4,798	4,534	4,477	4,216	4,073	15,611	18,030	16,088	15,023	13,116	11,599	10,481	9,326	8,627	6,556	4,999	2,990	1,549	470	92	6	4
	M.	118,675	2,738	2,557	2,693	2,729	2,726	13,443	13,113	7,566	2,535	2,574	2,556	2,592	2,368	2,311	2,158	2,062	7,755	8,778	7,729	7,485	6,454	5,720	5,063	4,491	4,142	3,129	2,374	1,387	682	177	27	2	2
	F.	121,108	2,689	2,610	2,734	2,556	2,821	13,410	13,157	7,456	2,448	2,514	2,346	2,206	2,166	2,166	2,058	2,011	7,856	9,252	8,359	7,538	6,662	5,879	5,418	4,835	4,485	3,427	2,625	1,603	867	293	65	4	2
AGGREGATE of URBAN DISTRICTS	P.	103,905	2,462	2,242	2,334	2,305	2,374	11,717	11,094	6,405	2,220	2,193	2,222	2,187	2,102	2,129	1,939	1,869	7,223	8,316	7,192	6,467	5,665	4,942	4,395	3,774	3,460	2,594	1,928	1,097	583	152	37	2	1
	M.	50,532	1,242	1,110	1,158	1,175	1,166	5,851	5,601	3,216	1,098	1,112	1,137	1,133	1,079	1,053	983	955	3,478	4,028	3,397	3,122	2,696	2,411	2,075	1,731	1,576	1,174	862	463	230	60	10	—	1
	F.	53,373	1,220	1,132	1,176	1,130	1,208	5,866	5,493	3,189	1,122	1,081	1,085	1,054	1,023	1,076	956	914	3,745	4,288	3,795	3,345	2,969	2,531	2,320	2,043	1,884	1,420	1,066	634	353	92	27	2	—
AGGREGATE of RURAL DISTRICTS	P.	135,878	2,965	2,925	3,093	2,980	3,173	15,136	15,176	8,617	2,763	2,895	2,680	2,611	2,432	2,348	2,277	2,204	8,388	9,714	8,896	8,556	7,451	6,657	6,086	5,552	5,167	3,962	3,071	1,893	966	318	55	4	3
	M.	68,143	1,496	1,447	1,535	1,554	1,560	7,592	7,512	4,350	1,437	1,462	1,419	1,459	1,289	1,258	1,175	1,107	4,277	4,750	4,332	4,363	3,758	3,309	2,988	2,760	2,566	1,955	1,512	924	452	117	17	2	1
	F.	67,735	1,469	1,478	1,558	1,426	1,613	7,544	7,664	4,267	1,326	1,433	1,261	1,152	1,143	1,090	1,102	1,097	4,111	4,964	4,564	4,193	3,693	3,348	3,098	2,792	2,601	2,007	1,559	969	514	201	38	2	2

TABLE 24.—AGES of PERSONS, MALES and FEMALES, in MUNICIPAL BOROUGHS and other URBAN DISTRICTS, 1901.

NOTE.—The letters M.B. and U.D. respectively denote Municipal Borough and Urban District.

Urban District.		All Ages.	Under 1 Year.	1-	2-	3-	4-	Under 5 Years.	5-	10-	13-	14-	15-	16-	17-	18-	19-	20-	21-	25-	30-	35-	40-	45-	50-	55-	60-	65-	70-	75-	80-	85-	90-	95-	100 and upwards.
TOTAL URBAN DISTRICTS	P.	103,905	2,462	2,242	2,334	2,305	2,374	11,717	11,094	6,405	2,220	2,193	2,222	2,187	2,102	2,129	1,939	1,869	7,223	8,316	7,192	6,467	5,665	4,942	4,395	3,774	3,460	2,594	1,928	1,097	583	152	37	2	1
	M.	50,532	1,242	1,110	1,158	1,175	1,166	5,851	5,601	3,216	1,098	1,112	1,137	1,133	1,079	1,053	983	955	3,478	4,028	3,397	3,122	2,696	2,411	2,075	1,731	1,576	1,174	862	463	230	60	10	—	1
	F.	53,373	1,220	1,132	1,176	1,130	1,208	5,866	5,493	3,189	1,122	1,081	1,085	1,054	1,023	1,076	956	914	3,745	4,288	3,795	3,345	2,969	2,531	2,320	2,043	1,884	1,420	1,066	634	353	92	27	2	—
BISHOPS CASTLE (M.B.)	P.	1,378	35	24	29	22	32	142	125	84	34	29	26	27	25	23	23	20	94	87	95	69	75	70	67	55	62	51	43	22	21	7	1	1	—
	M.	666	13	10	12	13	20	68	62	49	16	15	15	9	8	13	12	11	48	36	48	35	37	33	36	22	27	21	22	8	13	2	—	—	—
	F.	712	22	14	17	9	12	74	63	35	18	14	11	18	17	10	11	9	46	51	47	34	38	37	31	33	35	30	21	14	8	5	1	1	—
BRIDGNORTH (M.B.)*	P.	6,052	123	135	120	135	124	637	649	383	149	120	136	132	121	116	104	117	413	447	410	410	333	282	246	217	186	163	141	75	50	12	3	—	—
	M.	2,791	64	70	57	77	58	326	340	209	66	61	63	50	55	47	42	52	164	179	176	182	161	127	111	87	80	79	70	31	26	5	2	—	—
	F.	3,261	59	65	63	58	66	311	309	174	83	59	73	82	66	69	62	65	249	268	234	228	172	155	135	130	106	84	71	44	24	7	1	—	—
CHURCH STRETTON (U.D.)	P.	816	15	11	13	9	15	63	64	43	9	19	15	18	16	16	13	16	63	70	68	65	57	43	26	33	31	26	16	14	8	4	—	—	—
	M.	399	11	8	5	3	5	32	28	21	6	10	9	10	8	5	6	6	28	33	24	38	27	25	10	18	21	13	10	7	3	1	—	—	—
	F.	417	4	3	8	6	10	31	36	22	3	9	6	8	8	11	7	10	35	37	44	27	30	18	16	15	10	13	6	7	5	3	—	—	—
DAWLEY (U.D.)	P.	7,522	214	201	200	198	189	1,002	950	495	172	160	139	144	132	107	124	119	447	595	485	439	354	350	318	223	281	193	161	87	33	12	—	—	—
	M.	3,940	109	110	101	108	96	524	505	247	85	84	70	93	75	64	68	73	258	333	250	244	176	179	145	117	127	96	77	38	9	3	—	—	—
	F.	3,582	105	91	99	90	93	478	445	248	87	76	69	51	57	43	56	46	189	262	235	195	178	171	173	106	154	97	84	49	24	9	—	—	—
ELLESMERE (U.D.)	P.	1,945	49	39	45	49	42	224	194	108	33	36	47	43	32	45	33	26	120	135	163	135	104	93	69	62	85	62	41	30	17	6	2	—	—
	M.	868	21	16	22	22	22	103	94	59	13	21	16	17	11	16	8	7	55	61	66	64	43	50	30	28	40	21	17	14	11	3	—	—	—
	F.	1,077	28	23	23	27	20	121	100	49	20	15	31	26	21	29	25	19	65	74	97	71	61	43	39	34	45	41	24	16	6	3	2	—	—
LUDLOW (M.B.)†	P.	4,552	107	88	92	92	101	480	440	255	91	101	86	90	100	94	82	82	367	374	314	277	250	206	178	193	181	128	96	48	29	8	2		—
	M.	2,171	51	44	49	48	52	244	211	139	39	53	43	42	51	39	46	42	171	179	140	142	126	97	87	87	77	52	34	22	6	2	—	—	—
	F.	2,381	56	44	43	44	49	236	229	116	52	48	43	48	49	55	36	40	196	195	174	135	124	109	91	106	104	76	62	26	23	6	2	—	—
NEWPORT (U.D.)	P.	3,241	50	60	76	75	68	329	353	210	68	78	77	71	72	53	51	49	204	224	197	205	205	146	152	110	123	110	80	43	24	5	2	—	—
	M.	1,518	22	26	31	39	36	154	176	116	30	37	37	30	33	22	23	25	96	102	81	88	98	61	76	52	59	53	35	20	10	3	1	—	—
	F.	1,723	28	34	45	36	32	175	177	94	38	41	40	41	39	31	28	24	108	122	116	117	107	85	76	58	64	57	45	23	14	2	1	—	—
OAKENGATES (U.D.)	P.	10,906	314	270	302	246	351	1,436	1,371	712	267	230	204	236	198	221	206	195	722	901	723	579	504	455	457	391	349	288	147	64	40	9	1	—	—
	M.	5,739	169	132	157	115	149	722	734	329	138	113	119	141	131	134	134	117	420	531	369	300	259	234	216	174	163	137	77	25	18	4	—	—	—
	F.	5,167	145	138	145	131	155	714	637	383	129	117	85	95	67	87	72	78	302	370	354	279	245	221	241	217	186	151	70	39	22	5	1	—	—

* See Note *, Table 9, page 11.

† By Local Government Board Order, No. P. 1,708, which came into operation on 9th November, 1901, part of Ludlow Rural District was transferred to Ludlow Municipal Borough. See Note *, Table 9, page 12. The figures given above relate to the Municipal Borough as constituted at the date of the Census.

TABLE 24.—AGES of PERSONS, MALES and FEMALES, in MUNICIPAL BOROUGHS and other URBAN DISTRICTS, 1901—*continued.*

URBAN DISTRICT.		ALL AGES.	Under 1 Year.	1-	2-	3-	4-	Under 5 Years.	5-	10-	13-	14-	15-	16-	17-	18-	19-	20-	21-	25-	30-	35-	40-	45-	50-	55-	60-	65-	70-	75-	80-	85-	90-	95-	100 and upwards.
OSWESTRY (M.B.)	P.	9,579	215	190	225	205	225	1,060	972	613	224	222	236	205	199	196	176	162	670	789	653	604	550	481	383	354	285	257	138	95	40	12	2	—	1
	M.	4,507	87	90	110	103	116	506	493	314	117	102	120	92	96	103	85	76	310	344	297	283	251	230	194	165	132	98	55	26	13	3	1	—	1
	F.	5,072	128	100	115	102	109	554	479	299	107	120	116	113	103	93	91	86	360	445	356	321	299	251	189	189	153	159	83	69	27	9	1	—	—
SHREWSBURY (M.B.)	P.	28,395	640	586	609	594	627	3,056	2,822	1,672	529	578	630	613	628	658	605	575	2,152	2,334	2,070	1,854	1,621	1,429	1,267	1,045	834	599	409	245	132	30	8	—	—
	M.	13,423	336	286	295	300	301	1,518	1,377	837	270	268	328	330	311	312	292	275	983	1,069	952	876	733	683	577	488	363	254	173	96	42	14	2	—	—
	F.	14,972	304	300	314	294	326	1,538	1,445	835	259	310	302	283	317	346	313	300	1,169	1,265	1,118	978	888	746	690	557	471	345	236	149	90	16	6	—	—
WELLINGTON (U.D.)	P.	6,283	138	121	132	124	128	643	615	391	154	160	159	161	147	129	138	113	472	527	420	362	347	318	253	207	190	142	113	61	49	9	3	—	—
	M.	3,049	80	60	70	63	67	340	288	200	72	99	81	87	70	67	62	59	219	266	186	167	171	156	122	85	90	65	48	24	21	3	1	—	—
	F.	3,234	58	61	62	61	61	303	327	191	82	61	78	74	77	62	76	54	253	261	234	195	176	162	131	122	100	77	65	37	28	6	2	—	—
WEM (U.D.)	P.	2,149	54	44	49	50	57	254	246	132	57	33	41	39	36	45	37	31	136	172	142	127	124	109	80	78	66	57	47	36	14	5	5	—	—
	M.	987	25	21	18	24	26	114	125	56	29	20	24	22	22	15	18	12	50	73	69	56	51	55	43	34	26	28	23	14	5	3	—	—	—
	F.	1,162	29	23	31	26	31	140	121	76	28	13	17	17	14	30	19	19	86	99	73	71	73	54	37	44	40	29	24	22	9	2	5		—
WENLOCK (M.B.)	P.	15,866	398	360	331	393	341	1,823	1,745	1,009	335	309	315	296	289	303	248	259	992	1,222	1,079	995	873	707	673	619	626	405	396	219	94	26	8	1	—
	M.	7,998	203	178	169	205	159	914	885	504	168	165	162	160	158	163	137	151	511	606	557	489	443	364	323	292	296	199	183	115	41	9	3	—	—
	F.	7,868	195	182	162	188	182	909	860	505	167	144	153	136	131	140	111	108	481	616	522	506	430	343	350	327	330	206	213	104	53	17	5	1	—
WHITCHURCH (U.D.)	P.	5,221	110	113	111	113	121	568	548	298	98	118	111	112	107	123	99	105	371	439	373	346	268	253	226	187	161	113	100	58	32	7	—	—	—
	M.	2,476	51	59	62	55	59	286	283	136	49	64	50	50	50	53	50	49	165	216	182	158	120	117	105	82	75	58	38	23	12	5	—	—	—
	F.	2,745	59	54	49	58	62	282	265	162	49	54	61	62	57	70	49	56	206	223	191	188	148	136	121	105	86	55	62	35	20	2	—	—	—

TABLE 25.—AGES OF PERSONS, MALES and FEMALES, in RURAL DISTRICTS, 1901.

Rural District.	All Ages.	Under 1 Year.	1-	2-	3-	4-	Under 5 Years.	5-	10-	13-	14-	15-	16-	17-	18-	19-	20-	21-	25-	30-	35-	40-	45-	50-	55-	60-	65-	70-	75-	80-	85-	90-	95-	100 and upwards.
TOTAL RURAL DISTRICTS	P. 135,878	2,965	2,925	3,093	2,980	3,173	15,136	15,176	8,617	2,763	2,895	2,680	2,611	2,432	2,348	2,277	2,204	8,388	9,714	8,896	8,556	7,451	6,657	6,086	5,552	5,167	3,962	3,071	1,893	966	318	55	4	3
	M. 68,143	1,496	1,447	1,535	1,551	1,560	7,592	7,512	4,350	1,437	1,462	1,419	1,459	1,289	1,258	1,175	1,107	4,277	4,750	4,332	4,363	3,758	3,309	2,988	2,760	2,566	1,955	1,512	924	452	117	17	2	1
	F. 67,735	1,469	1,478	1,558	1,426	1,613	7,544	7,664	4,267	1,326	1,433	1,261	1,152	1,143	1,090	1,102	1,097	4,111	4,964	4,564	4,193	3,693	3,348	3,098	2,792	2,601	2,007	1,559	969	514	201	38	2	2
ATCHAM	P. 20,895	425	402	466	430	494	2,217	2,214	1,252	434	453	409	347	370	356	345	311	1,227	1,466	1,343	1,265	1,161	1,093	993	995	922	665	519	309	157	57	14	—	1
	M. 10,314	224	195	220	221	241	1,101	1,101	630	214	231	204	205	189	180	158	150	579	706	644	623	567	543	486	504	453	326	269	153	73	20	4	—	1
	F. 10,581	201	207	246	209	253	1,116	1,113	622	220	222	205	142	181	176	187	161	648	760	699	642	594	550	507	491	469	339	250	156	84	37	10	—	—
BRIDGNORTH *...	P. 8,573	224	190	200	204	218	1,036	930	543	161	176	151	167	151	167	143	130	516	605	572	572	465	381	405	308	312	265	191	131	75	19	1	—	—
	M. 4,200	110	107	92	100	106	515	442	264	86	88	71	98	75	83	75	67	257	285	263	286	235	186	199	161	149	117	91	59	40	7	1	—	—
	F. 4,373	114	83	108	104	112	521	488	279	75	88	80	69	76	84	68	63	259	320	309	286	230	195	206	147	163	148	100	72	35	12	—	—	—
BURFORD... ...	P. 1,233	27	18	33	22	33	133	114	75	30	39	20	29	15	20	24	19	78	103	82	68	66	57	60	43	53	45	30	17	11	2	—	—	—
	M. 600	12	12	20	13	15	72	59	32	14	15	11	14	11	7	12	11	31	41	39	36	36	32	29	24	26	24	10	8	5	1	—	—	—
	F. 633	15	6	13	9	18	61	55	43	16	24	9	15	4	13	12	8	47	62	43	32	30	25	31	19	27	21	20	9	6	1	—	—	—
CHIRBURY ...	P. 3,539	70	83	77	76	83	389	386	234	77	80	71	64	71	62	56	67	199	251	220	189	201	175	184	140	143	108	85	55	25	5	1	1	—
	M. 1,796	34	32	42	38	38	184	188	130	43	40	36	38	36	36	33	32	105	129	107	96	108	86	91	76	66	60	41	21	12	2	—	—	—
	F. 1,743	36	51	35	38	45	205	198	104	34	40	35	26	35	26	23	35	94	122	113	93	93	89	93	64	77	48	44	34	13	3	1	1	—
CHURCH STRETTON	P. 4,479	81	102	88	87	103	461	491	279	76	91	80	73	78	73	77	64	258	312	271	271	247	222	205	211	207	161	132	76	41	16	4	1	1
	M. 2,242	36	52	46	46	49	229	248	140	34	49	45	39	43	34	45	29	137	151	136	131	118	105	103	102	100	84	68	40	22	8	2	—	—
	F. 2,237	45	50	42	41	54	232	243	139	42	42	35	34	35	39	32	35	121	161	135	140	129	117	102	109	107	77	64	36	19	8	2	1	1
CLEOBURY MORTIMER	P. 6,720	141	181	147	171	152	792	733	414	156	127	120	138	106	114	121	102	444	499	484	474	375	304	289	260	246	158	139	78	34	13	—	—	—
	M. 3,717	73	83	78	84	73	391	366	206	93	70	69	81	67	64	63	70	279	285	270	287	215	170	170	139	140	86	74	41	17	4	—	—	—
	F. 3,003	68	98	69	87	79	401	367	208	63	57	51	57	39	50	58	32	165	214	214	187	160	134	119	121	106	72	65	37	17	9	—	—	—
CLUN	P. 6,824	146	157	155	151	175	784	803	480	143	125	142	119	115	96	110	112	390	459	453	441	347	337	318	275	256	195	153	98	59	12	2	—	—
	M. 3,429	67	79	69	73	94	382	401	222	79	56	80	73	61	53	65	52	195	228	211	231	176	175	160	134	129	100	85	50	28	2	1	—	—
	F. 3,395	79	78	86	78	81	402	402	258	64	69	62	46	54	43	45	60	195	231	242	210	171	162	158	141	127	95	68	48	31	10	1	—	—
DRAYTON... ...	P. 11,708	238	232	237	255	250	1,212	1,283	690	218	240	230	239	217	196	200	192	799	876	754	802	632	602	514	476	449	384	238	145	84	32	4	—	—
	M. 5,703	119	116	119	136	120	610	638	337	106	111	116	137	113	99	109	76	371	408	377	386	315	282	237	208	225	193	116	71	42	18	2	—	—
	F. 6,005	119	116	118	119	130	602	645	353	112	129	114	102	104	97	91	116	428	468	377	416	317	320	277	268	224	191	122	74	42	14	2	—	—

* See Note *, Table 9, page 11.

TABLE 25.—AGES of PERSONS, MALES and FEMALES, in RURAL DISTRICTS, 1901—*continued.*

Rural District.	All Ages.	Under 1 Year.	1-	2-	3-	4-	Under 5 Years.	5-	10-	13-	14-	15-	16-	17-	18-	19-	20-	21-	25-	30-	35-	40-	45-	50-	55-	60-	65-	70-	75-	80-	85-	90-	95-	100 and upwards.
ELLESMERE ...	P. 7,911	171	180	171	168	180	870	872	510	159	192	175	190	160	168	142	154	504	568	497	486	447	380	303	295	302	180	160	117	57	19	4	—	—
	M. 3,963	85	85	80	87	95	432	456	285	88	106	95	115	84	92	65	68	244	241	232	245	227	182	151	144	150	95	73	59	22	10	2	—	—
	F. 3,948	86	95	91	81	85	438	416	225	71	86	80	75	76	76	77	86	260	327	265	241	220	198	152	151	152	85	87	58	35	9	2	—	—
LUDLOW*... ...	P. 11,406	249	250	284	258	275	1,316	1,287	739	226	241	224	198	226	191	186	196	727	838	764	755	639	587	501	453	372	257	215	144	82	37	4	1	—
	M. 5,798	113	122	146	135	119	635	650	391	118	127	106	97	125	100	105	114	399	412	363	394	318	298	265	228	196	137	102	71	35	11	—	1	—
	F. 5,608	136	128	138	123	156	681	637	348	108	114	118	101	101	91	81	82	328	426	401	361	321	289	236	225	176	120	113	73	47	26	4	—	—
NEWPORT (SALOP)	P. 6,033	137	115	122	136	129	639	748	424	126	116	148	119	109	103	105	107	358	400	358	344	359	303	258	243	215	173	144	81	40	9	3	1	—
	M. 3,071	54	67	64	73	67	325	366	216	69	61	92	71	56	61	60	61	187	206	180	181	174	151	112	131	97	84	65	40	20	3	1	1	—
	F. 2,962	83	48	58	63	62	314	382	208	57	55	56	48	53	42	45	46	171	194	178	163	185	152	146	112	118	89	79	41	20	6	2	—	—
OSWESTRY ...	P. 14,727	340	321	366	338	329	1,694	1,696	1,011	297	321	297	302	228	262	210	262	832	1,034	876	951	796	724	652	597	557	438	349	215	92	26	7	—	1
	M. 7,357	196	156	174	180	158	864	837	497	151	160	157	159	110	156	106	139	436	509	426	490	392	370	317	278	260	217	171	102	44	7	2	—	—
	F. 7,370	144	165	192	158	171	830	859	514	146	161	140	143	118	106	104	123	396	525	450	461	404	354	335	319	297	221	178	113	48	19	5	—	1
SHIFNAL† ...	P. 8,021	154	166	171	155	180	826	888	477	170	166	169	166	157	152	147	134	494	542	568	527	454	398	366	314	295	231	197	112	54	16	1	—	—
	M. 3,908	76	79	85	80	100	420	434	243	85	80	86	90	73	75	67	68	225	261	250	260	223	202	177	147	158	100	96	55	26	7	—	—	—
	F. 4,113	78	87	86	75	80	406	454	234	85	86	83	76	84	77	80	66	269	281	318	267	231	196	189	167	137	131	101	57	28	9	1	—	—
TEME	P. 1,846	31	47	39	33	46	196	212	123	36	41	38	35	42	27	30	28	124	126	104	98	132	93	97	80	53	40	49	28	12	2	—	—	—
	M. 970	18	27	17	18	25	105	108	57	23	23	20	17	22	15	19	14	62	64	59	48	75	50	44	47	31	20	27	14	5	1	—	—	—
	F. 876	13	20	22	15	21	91	104	66	13	18	18	18	20	12	11	14	62	62	45	50	57	43	53	33	22	20	22	14	7	1	—	—	—
WELLINGTON ...	P. 11,773	295	284	287	276	277	1,419	1,387	759	230	241	208	236	201	198	208	160	831	899	802	682	612	534	506	447	411	316	246	132	73	29	6	—	—
	M. 6,000	156	136	152	151	133	728	661	400	116	125	115	134	128	115	103	73	488	465	420	355	296	257	246	224	195	146	116	61	27	6	—	—	—
	F. 5,773	139	148	135	125	144	691	726	359	114	116	93	102	73	83	105	87	343	434	382	327	316	277	260	223	216	170	130	71	46	23	6	—	—
WEM...	P. 8,266	192	161	197	180	199	929	910	493	190	200	151	155	148	135	141	128	487	577	617	527	410	379	357	341	306	279	188	132	64	18	4	—	—
	M. 4,119	99	85	98	95	102	479	440	247	100	97	92	71	75	76	71	61	236	280	298	266	228	184	167	169	151	134	90	67	31	7	2	—	—
	F. 4,147	93	76	99	85	97	450	470	246	90	103	59	84	73	59	70	67	251	297	319	261	182	195	190	172	155	145	98	65	33	11	2	—	—
WHITCHURCH...	P. 1,924	44	36	53	40	50	223	222	114	34	46	47	34	38	28	32	38	120	159	131	104	108	88	78	74	68	67	36	23	6	6	—		—
	M. 956	24	14	33	24	25	120	117	53	18	23	24	20	21	12	19	22	46	79	57	48	55	36	34	44	40	32	18	12	3	3	—	—	—
	F. 968	20	22	20	16	25	103	105	61	16	23	23	14	17	16	13	16	74	80	74	56	53	52	44	30	28	35	18	11	3	3			—

* By Local Government Board Order, No. P. 1,708, which came into operation on 9th November, 1901, part of Ludlow Rural District was transferred to Ludlow Municipal Borough. See Note †, Table 10, page 14. The figures given above relate to the Rural District as constituted at the date of the Census.

† The Civil Parishes of Blymhill and Weston under Lizard, in the Administrative County of Stafford, are, in addition, administered by the Shifnal Rural District Council.

TABLE 26.—AGES of PERSONS, MALES and FEMALES, in the REGISTRATION COUNTY, and in REGISTRATION DISTRICTS, 1901.

Registration District.	All Ages.	Under 1 Year.	1-	2-	3-	4-	Under 5 Years.	5-	10-	13-	14-	15-	16-	17-	18-	19-	20-	21-	25-	30-	35-	40-	45-	50-	55-	60-	65-	70-	75-	80-	85-	90-	95-	100 and upwards.
REGISTRATION COUNTY	P. 259,088	5,877	5,546	5,857	5,743	5,981	29,004	28,456	16,286	5,386	5,458	5,298	5,134	4,906	4,853	4,563	4,373	16,918	19,455	17,387	16,308	14,056	12,604	11,325	10,035	9,277	7,071	5,402	3,226	1,675	521	101	5	5
	M. 128,313	2,946	2,748	2,904	2,950	2,954	14,502	14,230	8,197	2,727	2,776	2,768	2,764	2,571	2,485	2,321	2,223	8,401	9,472	8,357	8,149	6,937	6,185	5,513	4,820	4,442	3,394	2,581	1,509	751	201	32	2	3
	F. 130,775	2,931	2,798	2,953	2,793	3,027	14,502	14,226	8,089	2,659	2,682	2,530	2,370	2,335	2,368	2,242	2,150	8,517	9,983	9,030	8,159	7,119	6,419	5,812	5,215	4,835	3,677	2,821	1,717	924	320	69	3	2
341. LUDLOW	P. 18,373	416	387	442	406	446	2,097	1,987	1,129	361	386	357	320	373	329	312	310	1,250	1,391	1,248	1,193	1,004	917	799	751	637	451	368	219	128	48	7	1	—
	M. 9,226	187	193	228	210	199	1,017	989	588	177	198	178	155	202	162	178	171	665	689	591	628	508	461	411	368	319	226	167	109	52	15	1	1	—
	F. 9,147	229	194	214	196	247	1,080	998	541	184	188	179	165	171	167	134	139	585	702	657	565	496	456	388	383	318	225	201	110	76	33	6	—	—
345. CLUN	P. 8,491	188	186	192	179	216	961	955	581	185	161	172	152	150	121	135	135	507	567	561	526	439	421	398	343	334	258	200	125	80	20	3	1	—
	M. 4,234	84	93	81	89	116	463	477	279	100	76	97	85	75	67	79	65	256	270	267	273	221	215	203	159	161	129	111	60	41	4	1	—	—
	F. 4,257	104	93	111	90	100	498	478	302	85	85	75	67	75	54	56	70	251	297	294	253	218	206	195	184	173	129	89	65	39	16	2	1	—
346. CHURCH STRETTON	P. 5,295	96	113	101	96	118	524	555	322	85	110	95	91	94	89	90	80	321	382	339	336	304	265	231	244	238	187	148	90	49	20	4	1	1
	M. 2,641	47	60	51	49	54	261	276	161	40	59	54	49	51	39	51	35	165	184	160	169	145	130	113	120	121	97	78	47	25	9	2	—	—
	F. 2,654	49	53	50	47	64	263	279	161	45	51	41	42	43	50	39	45	156	198	179	167	159	135	118	124	117	90	70	43	24	11	2	1	1
347. CLEOBURY MORTIMER	P. 8,870	190	216	200	210	193	1,009	1,001	573	189	168	159	181	149	144	149	126	572	644	624	593	485	419	398	365	326	230	195	105	45	21	—	—	—
	M. 4,809	97	103	103	105	99	507	507	293	110	90	94	103	91	81	79	82	336	349	341	348	273	223	219	194	182	125	100	52	22	8	—	—	—
	F. 4,061	93	113	97	105	94	502	494	280	79	78	65	78	58	63	70	44	236	295	283	245	212	196	179	171	144	105	95	53	23	13	—	—	—
348. BRIDGNORTH	P. 14,485	343	319	318	335	334	1,649	1,567	918	305	292	283	296	271	278	243	242	922	1,038	976	974	788	659	645	522	494	428	330	205	125	31	4	—	—
	M. 6,923	174	174	147	174	159	828	777	468	149	148	132	148	130	127	115	117	416	457	436	464	392	312	306	247	227	196	160	90	66	12	3	—	—
	F. 7,562	169	145	171	161	175	821	790	450	156	144	151	148	141	151	128	125	506	581	540	510	396	347	339	275	267	232	170	115	59	19	1	—	—
349. SHIFNAL	P. 11,801	243	253	248	243	262	1,249	1,342	739	264	260	245	237	235	241	211	199	754	822	813	760	633	540	536	462	429	339	263	133	68	25	2	—	—
	M. 5,886	124	116	127	125	142	634	666	367	135	125	129	133	124	124	108	108	380	419	384	380	312	276	256	217	215	155	129	67	34	9	—	—	—
	F. 5,915	119	137	121	118	120	615	676	372	129	135	116	104	111	117	103	91	374	403	429	380	321	264	280	245	214	184	134	66	34	16	2	—	—
350. MADELEY	P. 23,845	624	570	550	601	543	2,888	2,748	1,527	514	478	460	452	433	418	380	388	1,464	1,853	1,596	1,450	1,252	1,078	1,011	863	933	610	564	309	128	39	8	1	—
	M. 12,147	318	290	275	320	261	1,464	1,412	760	257	253	234	260	239	232	206	230	787	958	817	740	633	553	477	418	435	300	262	153	51	13	3	—	—
	F. 11,698	306	280	275	281	282	1,424	1,336	767	257	225	226	192	194	186	174	158	677	895	779	710	619	525	534	445	498	310	302	156	77	26	5	1	—
351. ATCHAM	P. 49,440	1,072	992	1,072	1,025	1,126	5,287	5,057	2,912	966	1,030	1,040	967	994	1,016	947	884	3,379	3,813	3,428	3,139	2,790	2,530	2,273	2,041	1,753	1,268	937	559	290	87	22	—	1
	M. 23,820	561	485	516	519	544	2,625	2,491	1,476	485	497	534	538	496	492	449	424	1,561	1,782	1,612	1,506	1,307	1,229	1,068	990	816	586	447	254	114	34	6	—	1
	F. 25,620	511	507	556	506	582	2,662	2,566	1,466	481	533	506	429	498	524	498	460	1,818	2,031	1,816	1,633	1,483	1,301	1,205	1,051	937	682	490	305	176	53	16	—	—

TABLE 26.—AGES of PERSONS, MALES and FEMALES, in the REGISTRATION COUNTY, and in REGISTRATION DISTRICTS, 1901—*continued.*

Registraton District.		All Ages.	Under 1 Year.	1-	2-	3-	4-	Under 5 Years.	5-	10-	13-	14-	15-	16-	17-	18-	19-	20-	21-	25-	30-	35-	40-	45-	50-	55-	60-	65-	70-	75-	80-	85-	90-	95-	100 and upwards.
352. OSWESTRY	P.	28,262	656	586	692	643	645	3,222	3,137	1,910	614	623	617	577	508	525	451	496	1,802	2,123	1,789	1,787	1,522	1,429	1,217	1,080	960	764	549	347	155	47	9	—	2
	M.	13,967	331	286	333	338	322	1,610	1,574	947	315	303	322	295	255	292	227	263	908	1,024	866	904	729	721	614	518	448	344	255	147	69	13	3	—	1
	F.	14,295	325	300	359	305	323	1,612	1,563	963	299	320	295	282	253	233	224	233	894	1,099	923	883	793	708	603	562	512	420	294	200	86	34	6	—	1
353. ELLESMERE	P.	14,486	315	317	307	324	317	1,580	1,566	890	282	326	318	329	272	311	272	257	942	1,046	978	917	824	698	549	511	549	368	312	227	119	34	3	—	1
	M.	7,075	152	153	157	159	173	794	786	473	144	183	155	173	136	149	113	115	449	453	435	463	415	342	278	242	266	174	148	109	59	16	4	—	1
	F.	7,411	163	164	150	165	144	786	780	417	138	143	163	156	136	162	159	142	493	593	543	454	409	356	271	269	283	194	164	118	60	18	4	—	—
354. WEM	P.	10,415	246	205	246	230	256	1,183	1,156	625	247	233	192	194	184	180	178	159	623	749	759	654	534	488	437	419	372	336	235	168	78	23	9	—	—
	M.	5,106	124	106	116	119	128	593	565	303	129	117	116	93	97	91	89	73	286	353	367	322	279	239	210	203	177	162	113	81	36	10	2	—	—
	F.	5,309	122	99	130	111	128	590	591	322	118	116	76	101	87	89	89	86	337	396	392	332	255	249	227	216	195	174	122	87	42	13	7	—	—
355. WHITCHURCH	P.	12,060	266	252	255	262	280	1,315	1,283	705	238	264	258	231	250	260	233	226	828	1,000	832	769	613	586	527	454	399	311	248	135	68	25	2	—	—
	M.	5,831	129	128	148	124	137	666	669	343	113	140	127	114	128	122	107	108	360	476	401	361	299	249	251	222	191	166	111	61	30	15	1	—	—
	F.	6,229	137	124	107	138	143	649	614	362	125	124	131	117	122	138	126	118	468	524	431	408	314	337	276	232	208	145	137	74	38	10	1	—	—
356. MARKET DRAYTON	P.	13,849	281	278	286	301	307	1,453	1,527	833	268	287	276	274	255	230	243	236	943	1,040	891	937	736	711	616	542	518	450	280	173	91	34	5	—	—
	M.	6,756	137	129	142	160	150	718	757	412	136	135	137	156	134	118	131	98	435	491	439	448	375	331	293	238	257	226	138	87	45	19	2		—
	F.	7,093	144	149	144	141	157	735	770	421	132	152	139	118	121	112	112	138	508	549	452	489	361	380	323	304	261	224	142	86	46	15	3		—
357. WELLINGTON	P.	25,854	670	598	645	580	630	3,123	2,991	1,647	571	560	513	567	482	478	495	409	1,811	2,084	1,743	1,450	1,329	1,195	1,077	923	842	661	456	243	151	43	10		—
	M.	13,170	362	294	338	295	309	1,598	1,502	836	283	302	281	323	287	276	263	213	999	1,123	862	734	654	591	519	427	398	311	213	103	60	11	1	—	—
	F.	12,684	308	304	307	285	321	1,525	1,489	811	288	258	232	244	195	202	232	196	812	961	881	716	675	604	558	496	444	350	243	140	91	32	9		—
358. NEWPORT ...	P.	13,562	271	274	303	308	308	1,464	1,584	945	297	280	313	266	256	233	224	226	800	903	810	823	803	668	611	515	493	410	317	188	100	24	8	1	—
	M.	6,722	119	138	142	164	161	724	782	491	154	150	178	139	126	113	126	121	398	414	379	409	395	313	295	257	229	197	149	89	47	13	3	1	—
	F.	6,840	152	136	161	144	147	740	802	454	143	130	135	127	130	120	98	105	402	459	431	414	408	355	316	258	264	213	168	99	53	11	5	—	—

COUNTY OF **SALOP**—*continued.*

TABLE 27.—CONDITION as to MARRIAGE, and AGES of PERSONS, MALES and FEMALES, in the ADMINISTRATIVE COUNTY, and in the AGGREGATES of URBAN and RURAL DISTRICTS respectively, 1901.

—		All Ages.	Under 15 Years.	15-	16-	17-	18-	19-	20-	21-	25-	35-	45-	55-	65-	75-	85 and upwards.
ADMINISTRATIVE COUNTY.																	
UNMARRIED	P.	145,525	78,216	4,902	4,798	4,528	4,455	4,138	3,875	12,667	14,616	5,988	3,475	2,144	1,216	452	55
	M.	74,000	39,231	2,556	2,592	2,368	2,311	2,145	2,013	6,693	7,597	3,009	1,709	1,012	542	207	15
	F.	71,525	38,985	2,346	2,206	2,160	2,144	1,993	1,862	5,974	7,019	2,979	1,766	1,132	674	245	40
MARRIED	P.	79,955	—	—	—	6	22	78	197	2,927	19,139	21,091	16,590	12,331	6,096	1,410	68
	M.	39,788	—	—	—	—	—	13	48	1,054	8,783	10,578	8,410	6,474	3,478	898	52
	F.	40,167	—	—	—	6	22	65	149	1,873	10,356	10,513	8,180	5,857	2,618	512	16
WIDOWED	P.	14,303	—	—	—	—	—	—	1	17	363	1,060	2,015	3,478	4,243	2,677	449
	M.	4,887	—	—	—	—	—	—	1	8	127	352	664	1,147	1,483	964	141
	F.	9,416	—	—	—	—	—	—	—	9	236	708	1,351	2,331	2,760	1,713	308
AGGREGATE of URBAN DISTRICTS.																	
UNMARRIED	P.	63,323	33,629	2,222	2,187	2,100	2,117	1,904	1,767	5,747	6,287	2,424	1,371	872	487	191	18
	M.	31,613	16,878	1,137	1,133	1,079	1,053	975	929	2,939	3,185	1,106	613	332	177	72	5
	F.	31,710	16,751	1,085	1,054	1,021	1,064	929	838	2,808	3,102	1,318	758	540	310	119	13
MARRIED ...	P.	34,153	—	—	—	2	12	35	102	1,467	9,034	9,171	6,948	4,756	2,201	409	16
	M.	16,897	—	—	—	—	—	8	26	534	4,172	4,573	3,568	2,489	1,252	261	14
	F.	17,256	—	—	—	2	12	27	76	933	4,862	4,598	3,380	2,267	949	148	2
WIDOWED	P.	6,429	—	—	—	—	—	—	—	9	187	537	1,018	1,606	1,834	1,080	158
	M.	2,022	—	—	—	—	—	—	—	5	68	139	305	486	607	360	52
	F.	4,407	—	—	—	—	—	—	—	4	119	398	713	1,120	1,227	720	106
AGGREGATE of RURAL DISTRICTS.																	
UNMARRIED	P.	82,202	44,587	2,680	2,611	2,428	2,338	2,234	2,108	6,920	8,329	3,564	2,104	1,272	729	261	37
	M.	42,387	22,353	1,419	1,459	1,289	1,258	1,170	1,084	3,754	4,412	1,903	1,096	680	365	135	10
	F.	39,815	22,234	1,261	1,152	1,139	1,080	1,064	1,024	3,166	3,917	1,661	1,008	592	364	126	27
MARRIED ...	P.	45,802	—	—	—	4	10	43	95	1,460	10,105	11,920	9,642	7,575	3,895	1,001	52
	M.	22,891	—	—	—	—	—	5	22	520	4,611	6,005	4,842	3,985	2,226	637	38
	F.	22,911	—	—	—	4	10	38	73	940	5,494	5,915	4,800	3,590	1,669	364	14
WIDOWED ...	P.	7,874	—	—	—	—	—	—	1	8	176	523	997	1,872	2,409	1,597	291
	M.	2,865	—	—	—	—	—	—	1	3	59	213	359	661	876	604	89
	F.	5,009	—	—	—	—	—	—	—	5	117	310	638	1,211	1,533	993	202

TABLE 28.—CONDITION as to MARRIAGE, and AGES of PERSONS, MALES and FEMALES, in COUNTY BOROUGHS, 1901.

(There being no County Borough in the County of Salop, this Table is not required.)

TABLE 29.—REGISTRATION COUNTY.—AGES of HUSBANDS and WIVES in COMBINATION; of HUSBANDS whose WIVES were ABSENT, of WIVES whose HUSBANDS were ABSENT, and of WIDOWERS and WIDOWS, 1901.

Years of Age.	Ages of Wives. 15-	16-	17-	18-	19-	20-	21-	25-	30-	35-	40-	45-	50-	55-	60-	65-	70-	75-	80-	85-	90-	95-	100 and upwards	Husbands whose Wives were present.	Husbands whose Wives were absent.	Total Husbands.	Total Widowers.
Ages of Husbands: 15 —	—	—	—	—	—	—	—	—	—	—	—	—	—	—	—	—	—	—	—	—	—	—	—	—	—	—	—
16 —	—	—	—	—	—	—	—	—	—	—	—	—	—	—	—	—	—	—	—	—	—	—	—	—	—	—	—
17 —	—	—	—	—	—	—	—	—	—	—	—	—	—	—	—	—	—	—	—	—	—	—	—	—	—	—	—
18 —	—	—	—	—	—	—	—	—	—	—	—	—	—	—	—	—	—	—	—	—	—	—	—	10	3	13	—
19 —	—	—	1	2	1	1	5	—	—	—	—	—	—	—	—	—	—	—	—	—	—	—	—	42	9	51	1
20 —	—	—	1	1	6	10	17	6	1	—	—	—	—	—	—	—	—	—	—	—	—	—	—	1,032	96	1,128	8
21 —	—	—	3	12	38	72	591	271	36	6	3	—	—	—	—	—	—	—	—	—	—	—	—	3,843	191	4,034	43
25 —	—	—	—	5	17	55	914	2,107	627	97	15	4	2	—	—	—	—	—	—	—	—	—	—	5,252	189	5,441	100
30 —	—	—	—	2	1	8	252	1,660	2,486	696	122	16	7	1	1	—	—	—	—	—	—	—	—	5,850	237	6,087	157
35 —	—	—	—	1	1	—	75	519	1,788	2,593	695	140	28	6	4	—	—	—	—	—	—	—	—	5,131	239	5,370	220
40 —	—	—	—	—	—	—	16	125	573	1,575	2,080	594	122	33	11	2	—	—	—	—	—	—	—	4,653	232	4,885	298
45 —	—	—	—	—	1	1	5	39	162	508	1,346	1,867	571	114	33	5	—	1	—	—	—	—	—	4,065	207	4,272	408
50 —	—	—	—	—	—	—	1	11	59	162	465	1,211	1,571	440	123	16	5	1	—	—	—	—	—	3,565	184	3,749	521
55 —	—	—	—	—	—	—	3	8	32	69	175	432	992	1,366	381	90	13	4	—	—	—	—	—	3,010	178	3,218	711
60 —	—	—	—	—	—	—	1	2	8	28	74	152	419	870	1,105	303	66	9	3	—	—	—	—	2,183	122	2,305	759
65 —	—	—	—	—	—	—	—	3	8	10	25	73	131	337	679	687	181	41	7	1	—	—	—	1,410	89	1,499	833
70 —	—	—	—	—	—	—	1	1	1	3	15	20	58	86	262	430	420	86	26	1	—	—	—	666	43	709	645
75 —	—	—	—	—	—	—	—	—	1	2	3	4	16	29	76	134	203	161	34	3	—	—	—	253	14	267	412
80 —	—	—	—	—	—	—	—	—	—	3	3	1	5	6	15	36	54	66	56	7	1	—	—	48	5	53	133
85 —	—	—	—	—	—	—	—	—	—	—	—	—	1	3	6	6	5	16	8	3	—	—	—	2	—	2	26
90 —	—	—	—	—	—	—	—	—	—	—	—	—	—	—	—	1	—	1	—	—	—	—	—	—	—	—	1
95 —	—	—	—	—	—	—	—	—	—	—	—	—	—	—	—	—	—	—	—	—	—	—	—	—	—	—	3
100 and upwards	—	—	—	—	—	—	—	—	—	—	—	—	—	—	—	—	—	—	—	—	—	—	—	—	—	—	—
																								41,045	2,038	43,083	5,279
Wives whose Husbands were present.	—	—	5	23	65	147	1,881	4,752	5,782	5,752	5,021	4,514	3,923	3,291	2,696	1,710	947	386	134	15	1	—	—	41,045	Wives whose Husbands were present.		
Wives whose Husbands were absent.	—	—	—	—	4	14	132	318	347	310	269	246	228	191	168	112	47	31	12	2	—	—	—	2,431	Wives whose Husbands were absent.		
Total Wives ...	—	—	5	23	69	161	2,013	5,070	6,129	6,062	5,290	4,760	4,151	3,482	2,864	1,822	994	417	146	17	1	—	—	43,476	Total Wives.		
Total Widows ...	—	—	—	—	—	—	9	81	178	308	438	614	836	1,082	1,421	1,459	1,515	1,137	685	272	55	3	2	10,095	Total Widows.		

NOTE.—The Table read *vertically* shows the number of *Wives* at each age, with the ages of their Husbands: Thus 5 Wives, aged 21 and under 25 years, had Husbands aged 19; 17 had Husbands aged 20; 591 had Husbands aged 21 and under 25 years, and so on.

Read *horizontally* the Table shows the number of *Husbands* at each age, with the ages of their Wives: Thus 3 Husbands, aged 21 and under 25 years, had Wives aged 17; 12 had Wives aged 18; 38 had Wives aged 19; 72 had Wives aged 20; 591 had Wives aged 21 and under 25 years, and so on.

At all ages 41,045 Husbands and 41,045 Wives were enumerated as residing together on the night of the Census.

There were also 2,038 Husbands whose Wives were absent (*i.e.*, the Wives were not returned on the same Schedules as their Husbands), making in all 43,083 Husbands enumerated; and 2,431 Wives whose Husbands were absent (*i.e.*, the Husbands were not returned on the same Schedules as their Wives), making in all 43,476 Wives enumerated.

COUNTY OF **SALOP**—*continued.*

TABLE 30.—WORKHOUSES in the REGISTRATION COUNTY.—CONDITION as to MARRIAGE and AGES of PAUPER INMATES of WORKHOUSE INSTITUTIONS, 1901.

CONDITION AS TO MARRIAGE.		AGES.												
		All Ages.	Under 5 Years.	5-	10-	15-	20-	25-	35-	45-	55-	65-	75-	85 and upwards.
Unmarried	P.	1,217	88	145	172	23	32	100	122	123	145	165	92	10
	M.	769	44	72	98	9	11	48	72	93	110	129	77	6
	F.	448	44	73	74	14	21	52	50	30	35	36	15	4
Married	P.	161	—	—	—	—	—	11	26	31	26	41	23	3
	M.	102	—	—	—	—	—	3	10	21	19	31	16	2
	F.	59	—	—	—	—	—	8	16	10	7	10	7	1
Widowed	P.	430	—	—	—	—	—	4	12	26	43	152	168	25
	M.	269	—	—	—	—	—	—	3	12	30	102	108	14
	F.	161	—	—	—	—	—	4	9	14	13	50	60	11
Total Pauper Inmates	P.	1,808	88	145	172	23	32	115	160	180	214	358	283	38
	M.	1,140	44	72	98	9	11	51	85	126	159	262	201	22
	F.	668	44	73	74	14	21	64	75	54	55	96	82	16

TABLE 31.—PRISONS in the REGISTRATION COUNTY.—CONDITION as to MARRIAGE and AGES of PRISONERS in LOCAL and CONVICT PRISONS, 1901.

CONDITION AS TO MARRIAGE.		AGES.												
		All Ages.	Under 5 Years.	5-	10-	15-	20-	25-	35-	45-	55-	65-	75-	85 and upwards.
Unmarried	P.	54	—	—	—	4	10	15	15	4	4	—	2	—
	M.	53	—	—	—	4	10	15	14	4	4	—	2	—
	F.	1	—	—	—	—	—	—	1	—	—	—	—	—
Married	P.	21	—	—	—	—	4	6	6	3	1	1	—	—
	M.	21	—	—	—	—	4	6	6	3	1	1	—	—
	F.	—	—	—	—	—	—	—	—	—	—	—	—	—
Widowed	P.	5	—	—	—	—	—	2	1	1	1	—	—	—
	M.	1	—	—	—	—	—	1	—	—	—	—	—	—
	F.	4	—	—	—	—	—	1	1	1	1	—	—	—
Total Prisoners	P.	80	—	—	—	4	14	23	22	8	6	1	2	—
	M.	75	—	—	—	4	14	22	20	7	5	1	2	—
	F.	5	—	—	—	—	—	1	2	1	1	—	—	—

OCCUPATIONS.

TABLES 32–35[A].

BIRTHPLACES.

TABLES 36 AND 37.

INFIRMITIES.

TABLE 38.

COUNTY OF SALOP—*continued.*

TABLE 32.—OCCUPATIONS of MALES and FEMALES AGED 10 YEARS AND UPWARDS, in the ADMINISTRATIVE COUNTY, distinguishing for FEMALES the UNMARRIED and the MARRIED or WIDOWED, 1901.

NOTE.—In classifying the people by their occupations the following rules have been observed :—Persons returned as engaged in more than one occupation have been referred to the occupation which in each case appeared to be the most important ; or, if there was no difference in this respect, to the occupation first mentioned in the Return. Thus, a manufacturing trade has been selected in preference to a selling trade. A Clergyman who is also a Schoolmaster has been classed under the heading "Schoolmaster." Persons returned as "Pensioners" or as "Retired" from any specified profession or business (except Officers of the Army or Navy, Clergymen, and Medical Men) appear in this Table as simply "Pensioners" or "Retired" (see Order XXIII.), but are classified in Table 34 according to their former occupations. Inmates of Lunatic Asylums or of Workhouses, when returned as Insane and yet described by their former occupations, have—irrespective of age—been classed as "Retired." Other Inmates of Workhouses, unless aged 60 years or upwards, and Patients in Hospitals and Prisoners of all ages, have been classed under their stated occupations on the assumption that their ordinary work has been relinquished for a time only. Inmates of Workhouses aged 60 years and upwards, whose former occupations were returned, have been dealt with as "Retired."

The numbers given under any heading include Apprentices, Assistants, Workmen, and Labourers, as well as Masters, except where special headings are provided for subordinates. Messengers, Errand Boys, Porters, and Watchmen are, however, shown under a separate heading, and Clerks are classified as Civil Service Clerks, Bank Clerks, Railway Clerks, Insurance Clerks, or Commercial Clerks, according to the particular service in which they are engaged.

In some cases women and children, chiefly widows or orphans carrying on the business of their husbands or fathers, are classed under Occupations commonly followed only by adult men.

In the list of Occupations the Male designations only are given for convenience, except where the occupations are exclusively followed by Females.

In Table 35 is given a condensed list of Occupations for the Aggregate of Urban Districts and the Aggregate of Rural Districts, together constituting the entire County, with the numbers of each sex *at five groups of ages* engaged in such Occupations.

Males.	Occupied and Unoccupied.	Females.
118675	... ALL AGES ...	121108
26556	... UNDER 10 YEARS ...	26567
92119	10 YEARS AND UPWARDS	94541

Ages of Males 10 Years and upwards.							Ages of Females 10 Years and upwards.					
10-	15-	25-	45-	65 and upwards.	Total.		Total.	10-	15-	25-	45-	65 and upwards.
12675	21802	30446	19416	7780	92119	... TOTAL OCCUPIED AND UNOCCUPIED ...	94541	12418	20809	31811	20617	8886
10285	1473	601	1072	2426	15857	...Retired or Unoccupied (Order XXIII.) — Unmarried	24798	11159	7045	4215	1620	759
						Married or Widowed	*44401*	.	*2032*	*20276*	*15196*	*6897*
2390	20329	29845	18344	5354	76262	Engaged in Occupations (Orders I.—XXII.) — Unmarried	20160	1259	11640	5783	1278	200
						Married or Widowed	*5782*	.	*92*	*1537*	*2525*	*1030*

Occupations at Ages 10 Years and upwards.	Males.	Females. Unmarried.	Females. Married or Widowed.
I. GENERAL OR LOCAL GOVERNMENT OF THE COUNTRY.	1185	154	89
1. *National Government.*			
Civil Service (Officers and Clerks) ...	260	95	53
Civil Service (Messengers, etc.) ...	510	10	8
2. *Local Government.*			
Police	202	.	.
Municipal, Parish, and other Local or County Officers	213	49	28
II. DEFENCE OF THE COUNTRY.	415	.	.
1. *Army (at Home).*			
Army Officers (Effective and Retired)	78	.	.
Soldiers and Non-Commissioned Officers	327	.	.
2. *Navy and Marines (Ashore and in Port).*			
Officers of the Navy and Marines (Effective and Retired)	7	.	.
Men of the Navy and Marines	3	.	.
III. PROFESSIONAL OCCUPATIONS AND THEIR SUBORDINATE SERVICES.	2129	1491	362
1. *Clerical.*			
Clergymen (Established Church) ...	364	.	.
Roman Catholic Priests	18	.	.
Ministers, Priests, of other religious bodies	111	.	.
Missionaries, Scripture Readers, Itinerant Preachers	34	15	1
Monks, Nuns, Sisters of Charity ...	.	18	.
Church, Chapel, Cemetery—Officers, etc.	40	.	.
2. *Legal.*			
Barristers, Solicitors	147	.	.
Law Clerks	212	.	.
3. *Medical.*			
Physicians, Surgeons, General Practitioners	174	.	.
Dentists (including Assistants) ...	25	.	.
Veterinary Surgeons	68	.	.
Midwives	.	3	21
Sick Nurses, Invalid Attendants ...	9	229	139
Subordinate Medical Service	18	2	.
4. *Teaching.*			
Schoolmasters, Teachers, Professors, Lecturers	480	1124	173
Others concerned in Teaching	8	12	5
5. *Literary and Scientific.*			
Authors, Editors, Journalists ; Reporters, Shorthand Writers	41	.	.
Persons engaged in Scientific Pursuits	8	.	1
Others connected with Literature, etc.	1	1	.

Occupations at Ages 10 Years and upwards.	Males.	Females. Unmarried.	Females. Married or Widowed.
6. *Engineers and Surveyors.*			
Civil and Mining Engineers	50	.	.
Land, House, Ship—Surveyors	32	.	.
7. *Art, Music, Drama.*			
Painters, Engravers, Sculptors (artists)	13	3	1
Architects	40	.	.
Photographers	53	14	1
Musicians, Music Masters, Singers ...	100	62	11
Actors	18	2	7
Art, Music, Theatre—Service, etc. ...	8	2	.
8. *Exhibitions, Games, etc.*			
Performers, Showmen ; Exhibition, Games—Service	57	4	2
IV. DOMESTIC OFFICES OR SERVICES.	3485	13114	2066
1. *Domestic Indoor Service.*			
Domestic Indoor Servants in Hotels, Lodging, and Eating Houses	83	323	16
Other Domestic Indoor Servants ...	578	11,886	594
2. *Domestic Outdoor Service.*			
Domestic Coachmen, Grooms	1139	.	.
Domestic Gardeners	1007	.	.
Gamekeepers	528	.	.
3. *Other Service.*			
College, Club—Service	11	1	4
Hospital and Institution Service ...	64	143	19
Caretakers ; Office, Park, Lodge, Gate, etc., Keepers (not Government)	50	26	71
Cooks (not Domestic)	6	51	12
Charwomen	.	190	574
Laundry and Washing Service ...	8	493	775
Others engaged in Service	11	1	1
V. COMMERCIAL OCCUPATIONS.	1778	82	4
1. *Merchants, Agents, and Accountants.*			
Merchants (commodity undefined) ...	11	.	.
Brokers, Agents, Factors	131	4	1
Salesmen, Buyers (not otherwise described)	2	.	.
Commercial Travellers	152	.	.
Accountants	33	.	.
Auctioneers, Appraisers, Valuers, House Agents	162	.	.
Officers of Commercial Company, Guild, Society, etc.	8	.	.
2. *Commercial or Business Clerks.*			
Commercial or Business Clerks ...	847	73	2
3. *Dealers in Money.*			
Bankers ; Bank—Officials, Clerks ...	169	1	.
Bill Discounters, Brokers, Finance Agents	.	.	.
4. *Insurance.*			
Life, House, Ship, etc., Insurance—Officials, Clerks, etc.	57	.	.
Insurance Agents	206	4	1

COUNTY OF **SALOP**—*continued.*

TABLE 32.—OCCUPATIONS of MALES and FEMALES AGED 10 YEARS AND UPWARDS, in the ADMINISTRATIVE COUNTY, distinguishing for FEMALES the UNMARRIED and the MARRIED or WIDOWED, 1901—*continued.*

Occupations at Ages 10 Years and Upwards.	Males.	Females. Unmarried.	Females. Married or Widowed.
VI. CONVEYANCE OF MEN, GOODS, AND MESSAGES.	6550	69	43
1. On Railways.			
Railway Officials or Clerks	539	1	.
Railway Engine Drivers, Stokers .	610	.	.
Railway Guards	169	.	.
Signalmen	255	.	.
Pointsmen, Level Crossing Men ...	113	1	10
Platelayers, Gangers, Packers	572	.	.
Railway Labourers (not Railway Contractors' Labourers)	253	.	.
Railway Porters and Servants ...	597	.	5
2. On Roads.			
Livery Stable Keepers; Coach, Cab—Proprietors	53	.	3
Coachmen, Grooms (not Domestic); Cabmen	893	.	.
Carmen, Carriers, Carters, Waggoners (not Farm)	1255	2	17
Omnibus Service	12	.	.
Tramway Service	4	.	.
Motor Car Drivers	1	.	.
Others on Roads	4	.	1
3. On Seas, Rivers, and Canals.			
Merchant Service; Seamen, Pilots; Boatmen on Seas	17	.	.
Bargemen, Lightermen, Watermen ...	88	.	4
Navigation Service (on shore)	27	.	.
4. In Docks, Harbours, and Lighthouses.			
Dock Labourers, Wharf Labourers ...	10	.	.
Harbour, Dock, Wharf, Lighthouse—Officials and Servants	8	.	.
5. In Storage, Porterage, and Messages.			
Warehousemen	9	.	.
Coalheavers; Coal—Porters, Labourers	75	.	.
Messengers, Porters, Watchmen (not Railway or Government)	209	5	.
Telegraph, Telephone—Service... ...	77	60	3
VII. AGRICULTURE.	21590	668	649
1. On Farms, Woods, and Gardens.			
Farmers, Graziers	4680	101	597
Farmers', Graziers'—Sons, Daughters, or other Relatives assisting in the work of the Farm (so returned)	2165	434	7
Farm Bailiffs, Foremen	369	.	1
Shepherds	498	.	.
Agricultural Labourers, Farm Servants—distinguished as in charge of Cattle	2205	93	16
Agricultural Labourers, Farm Servants—distinguished as in charge of Horses	3462	.	.
Agricultural Labourers, Farm Servants—not otherwise distinguished	6346	30	13
Woodmen	325	.	.
Gardeners (not Domestic); Nurserymen, Seedsmen, Florists	1258	8	7
Agricultural Machines—Proprietors, Attendants	126	.	2
Others engaged in or connected with Agriculture	156	2	6
VIII. FISHING.	3	.	.
1. In Fishing.			
Fishermen	3	.	.
IX. IN AND ABOUT, AND DEALING IN THE PRODUCTS OF, MINES AND QUARRIES.	5838	72	28
1. Mines.			
Coal and Shale Mine—Hewers	2712	.	.
" " —Other Workers below ground	735	.	.
" " —Workers above ground	257	66	16
Coke Burners, Patent Fuel Makers ...	11	.	.
Ironstone Miners	106	4	1
Copper Miners...	1	.	.
Tin Miners	.	.	.
Lead Miners	263	2	1
Miners in other Minerals	53	.	.
Mine—Owners, Agents, Managers ...	44	.	1
Other Mine Service	33	.	.
Coal, Coke—Merchants, Dealers ...	248	.	6
2. Quarries.			
Stone—Quarriers, Cutters, Dressers ...	1132	.	.
Slate—Quarriers, Workers	7	.	.
Limeburners	35	.	1
Clay, Sand, Gravel, Chalk—Labourers	167	.	.
Other Workers in Products of Quarries	24	.	2
Dealers in Stone, Slate, etc.	10	.	.
X. METALS, MACHINES, IMPLEMENTS, AND CONVEYANCES.	8028	30	22
*1. Iron and Steel Manufacture.**			
Pig-Iron Manufacture (Blast Furnaces)	168	.	1
Puddling Furnaces and Rolling Mills	1111	.	.
Steel Smelting and Founding	80	.	.
2. Manufacture of Other, Mixed, or Unspecified Metals.			
Tinplate Manufacture	.	.	.
Copper Manufacture	1	.	.
Lead Manufacture	1	.	.
Zinc Manufacture	.	.	.
Brass, Bronze—Manufacture	.	.	.
Manufacture of other or unspecified Metals		.	.
3. Engineering, and Machine Making.			
Patternmakers	111	.	.
Millwrights	14	.	.
Ironfounders *	1113	3	.
Brassfounders	15	.	.
Blacksmiths, Strikers	1526	.	13
Erectors, Fitters, Turners	715	.	.
Brass Finishers	9	.	.
Coppersmiths	9	.	.
Metal Machinists	124	.	.
Boiler Makers	279	.	.
Other or undefined Engine and Machine Makers	257	.	.
4. Tools.			
Tool Makers	13	.	.
File Makers	2	.	.
Saw Makers	6	.	.
Cutlers and Scissors Makers	10	.	.
Needle, Pin—Makers	.	.	.
Steel Pen Makers	.	.	.
5. Types, Dies, Medals, Coins.			
Type—Cutters, Founders	.	.	.
Die, Seal, Coin, Medal—Makers ...	12	.	.
6. Arms.			
Gunsmiths, Gun Manufacturers ...	15	.	1
Sword, Bayonet—Makers, Cutlers ...	.	.	.
7. Miscellaneous Metal Trades.			
Nail Manufacture	99	12	2
Bolt, Nut, Rivet, Screw, Staple—Makers	24	3	.
Anchor, Chain—Manufacture	18	.	.
Stove, Grate, Range, Fire Iron—Makers	61	.	.
Bedstead Makers (Iron or Brass) ...	.	.	.
Iron Workers—Undefined or Indeterminable †	133	.	.
Wire—Drawers, Makers, Workers, Weavers	145	.	1
Lock, Key—Makers	.	.	.
Gas Fittings Makers	.	.	.
Lamp, Lantern, Candlestick—Makers	1	.	.
White Metal and Electro-Plate Ware Manufacturers; Pewterers	1	.	.
Tinplate Goods Makers	99	.	.
Copper Workers	.	.	.
Leaden Goods Makers	4	.	.
Zinc Workers	.	.	.
Brass, Bronze—Workers	5	.	.
Other Metal Workers	182	1	.
8. Ships and Boats.			
Ship—Platers, Rivetters, etc.	.	.	.
Other Workers in Iron	.	.	.
Shipwrights	18	.	.
Other Workers in Wood	.	.	.
Others in Ship and Boat Building ...	1	.	.
9. Vehicles.			
Cycle and Motor Manufacture	63	.	.
Railway—Coach, Waggon Makers ...	271	.	.
Coach, Carriage—Makers...	337	.	.
Wheelwrights	481	.	.
Others in Construction of Vehicles ...	175	1	.
10. Dealers.			
Ironmongers; Hardware—Dealers, Merchants	299	7	4
Other Dealers in Metals, Machines, etc.	20	3	.

* See Note †.

† Under this heading are included many who, if the returns of Occupations had been more explicit, would have been classed under "Iron and Steel Manufacture" (Sub-Order 1), under "Ironfounders" (Sub-Order 3), or under some other specific heading.

COUNTY OF SALOP—*continued.*

TABLE 32.—OCCUPATIONS of MALES and FEMALES AGED 10 YEARS AND UPWARDS, in the ADMINISTRATIVE COUNTY, distinguishing for FEMALES the UNMARRIED and the MARRIED or WIDOWED, 1901—*continued.*

Occupations at Ages 10 Years and upwards.	Males.	Females. Unmarried.	Females. Married or Widowed.
XI. PRECIOUS METALS, JEWELS, WATCHES, INSTRUMENTS, AND GAMES.	364	12	2
1. Precious Metals and Jewellery.			
Goldsmiths, Silversmiths, Jewellers	26	.	.
Lapidaries and other Workers... ...	.	.	.
2. Watches and Scientific Instruments.			
Watchmakers, Clockmakers	129	1	.
Scientific Instrument Makers; Opticians	.	.	.
Electrical Apparatus Makers	133	.	.
Weighing and Measuring Apparatus Makers	2	.	.
Surgical Instrument Makers	5	1	.
3. Musical Instruments.			
Musical Instrument Makers	24	.	.
4. Tackle for Sports and Games.			
Fishing Tackle, Toy, Game Apparatus—Makers	1	.	1
5. Dealers.			
Dealers in Precious Metals, Jewellery, and Watches	32	3	.
Dealers in Instruments, Toys, etc. ...	12	7	1
XII. BUILDING AND WORKS OF CONSTRUCTION.	7570	.	5
1. House Building, etc.			
Builders	214	.	1
Builders' Labourers...	78	.	.
Carpenters, Joiners...	1857	.	.
Bricklayers	1231	.	.
Bricklayers' Labourers	872	.	.
Masons	418	.	3
Masons' Labourers	44	.	.
Slaters, Tilers...	15	.	.
Plasterers	85	.	.
Plasterers' Labourers	21	.	.
Paperhangers, Whitewashers	3	.	.
Painters, Decorators, Glaziers... ...	943	.	.
Plumbers	286	.	1
Gasfitters	52	.	.
Locksmiths, Bellhangers...	11	.	.
2. Other Works of Construction, and Roads.			
Railway, Canal, Harbour, etc., Contractors	3	.	.
Navvies, Railway Contractors' Labourers	666	.	.
Well, Mine—Sinkers, Borers	66	.	.
Road—Contractors, Surveyors, Inspectors	25	.	.
Paviours, Road Labourers	680	.	.
XIII. WOOD, FURNITURE, FITTINGS, AND DECORATIONS.	1131	27	18
1. Furniture, Fittings, and Decorations.			
Cabinet Makers	248	.	.
French Polishers	28	1	.
Upholsterers	63	18	11
House and Shop Fittings Makers ...	2	.	.
Undertakers; Funeral Furniture Makers	5	.	.
Wood Carvers; Carvers and Gilders	24	.	2
Willow, Cane, Rush — Workers; Basket Makers	36	.	1
Dealers in Works of Art	5	.	.
Furniture, etc., Dealers	75	7	4
2. Wood and Bark.			
Sawyers	362	.	.
Lath, Wooden Fence, Hurdle—Makers	5	.	.
Wood Turners	40	.	.
Wooden Box, Packing Case—Makers	1	.	.
Coopers; Hoop—Makers, Benders ...	46	.	.
Cork, Bark—Cutters, Workers... ...	2	.	.
Other Workers in Wood	140	1	.
Timber, Wood, Cork, Bark—Merchants, Dealers	49	.	.
XIV. BRICK, CEMENT, POTTERY, AND GLASS.	1700	205	82
1. Brick, Cement, Pottery, and Glass.			
Brick, Plain Tile, Terra-Cotta—Makers	942	3	7
Plaster, Cement—Manufacture ...	12	.	.
Earthenware, China, Porcelain—Manufacture	708	183	61
Sheet, Plate—Glass Manufacture ...	.	.	.
Glass Bottle Manufacture	.	.	.
Other Workers in Glass Manufacture	9	.	.
Brick, Cement, Pottery, Glass—Dealers	29	19	14
XV. CHEMICALS, OIL, GREASE, SOAP, RESIN, ETC.	224	7	5
1. Colouring Matter.			
Dye, Paint, Ink, Blacking—Manufacture	1	.	.
2. Explosives and Matches.			
Gunpowder, Guncotton, Explosive Substance—Manufacture	.	.	.
Cartridge, Fireworks, Explosive Article—Manufacture	.	.	.
Lucifer Match Manufacture	.	.	.
3. Salt, Drugs, and other Chemicals and Compounds.			
Salt Makers	.	.	.
Manufacturing Chemists...	29	.	.
Alkali Manufacture	.	.	.
Chemists, Druggists	137	5	1
4. Oil, Grease, Soap, Resin, etc.			
Oil Millers, Oil Cake Makers	1	.	.
Candle, Grease—Manufacture	5	.	2
Soap—Boilers, Makers	1	.	.
Manure Manufacture	12	.	.
India Rubber, Gutta Percha—Workers	1	.	.
Waterproof Goods Makers	14	.	.
Glue, Size, Varnish, etc.—Makers ...	.	.	.
Oil and Colourmen	12	1	1
Other Dealers in Sub-Orders 1, 2, and 4	11	1	1
XVI. SKINS, LEATHER, HAIR, AND FEATHERS.	378	31	11
1. Skins and Leather.			
Furriers, Skinners	25	3	2
Tanners	76	.	.
Curriers; Leather Goods Makers ...	33	.	1
2. Saddlery and Harness.			
Saddlers; Harness, Whip—Makers ...	220	3	6
3. Hair and Feathers.			
Brush, Broom—Makers; Hair, Bristle—Workers	7	24	2
Quill, Feather—Dressers	.	.	.
4. Dealers in Skins, Leather, Hair, and Feathers.			
Dealers in Skins, Leather, Hair, and Feathers	17	1	.
XVII. PAPER, PRINTS, BOOKS, AND STATIONERY.	475	104	13
1. Paper and Stationery.			
Paper Manufacture...	13	2	.
Paper Stainers	.	.	.
Stationery Manufacture	1	2	1
Envelope Makers	.	.	.
Paper Box, Paper Bag—Makers ...	.	2	1
Other Workers in Paper, etc.	20	.	.
Stationers, Law Stationers	33	63	5
2. Prints and Books.			
Printers	303	2	2
Lithographers; Copper and Steel Plate Printers	7	.	.
Bookbinders	27	16	.
Publishers, Booksellers	44	17	2
Newspaper Agents, News Room Keepers	27	.	2

COUNTY OF SALOP—*continued.*

TABLE 32.—OCCUPATIONS of MALES and FEMALES AGED 10 YEARS AND UPWARDS, in the ADMINISTRATIVE COUNTY, distinguishing for FEMALES the UNMARRIED and the MARRIED or WIDOWED, 1901 —*continued.*

OCCUPATIONS AT AGES 10 YEARS AND UPWARDS.	MALES.	FEMALES. Unmarried.	FEMALES. Married or Widowed.
XVIII. TEXTILE FABRICS.	774	546	101
1. *Cotton and Flax.*			
Cotton—Card and Blowing Room Processes	.	.	.
Cotton—Spinning Processes	.	.	.
Cotton—Winding, Warping, etc., Processes	.	.	.
Cotton—Weaving Processes	2	.	.
Cotton—Workers in other processes, or undefined	.	.	.
Fustian Manufacture	.	.	.
Flax, Linen, Manufacture	.	.	.
2. *Wool and Worsted.*			
Wool—Sorting Processes...	19	.	.
Wool—Combing Processes	2	4	2
Wool and Worsted—Spinning Processes	17	58	14
Wool and Worsted—Weaving Processes	.	1	.
Wool and Worsted—Workers in other processes, or undefined	5	4	1
3. *Silk.*			
Silk—Spinning Processes...	.	1	.
Silk—Weaving Processes...	.	.	.
Silk—Workers in other processes, or undefined	.	.	.
4. *Hemp and other Fibrous Materials.*			
Hemp, Jute, Cocoa Fibre—Manufacture	.	.	.
Rope, Twine, Cord—Makers	20	.	.
Mat Makers	4	.	.
Canvas, Sailcloth, Sacking, Net, etc. —Manufacture	6	1	2
5. *Mixed or Unspecified Materials.*			
Hosiery Manufacture	4	15	2
Lace Manufacture	.	.	.
Other Weavers of Mixed Cotton, Wool, etc.	.	.	.
Other Workers of Mixed Cotton, Wool, etc.	.	.	.
Carpet, Rug, Felt, Manufacture ...	180	188	47
Fancy Goods (Textile), Small Ware, etc., Manufacture	.	6	2
Weavers (undefined)	1	2	.
Factory Hands (Textile), undefined ...	4	3	.
6. *Bleaching, Printing, Dyeing, etc.*			
Textile Bleachers	1	.	.
Textile Printers	.	.	.
Textile Dyers	43	.	1
Textile Calenderers, Finishers, etc. ...	.	.	1
7. *Dealers.*			
Drapers, Linen Drapers, Mercers ...	449	257	27
Other Dealers in Textile Fabrics ...	17	6	2
XIX. DRESS.	2051	2449	632
1. *Dress.*			
Straw Plait Manufacture	.	.	.
Straw Hat, Bonnet, Manufacture ...	.	.	.
Felt Hat Manufacture	.	.	.
Makers of other Hats, Caps, etc. ...	.	.	1
Milliners	.	215	18
Hat, Bonnet, Straw Plait, etc., Dealers	8	12	1
Tailors	767	102	32
Clothiers, Outfitters (Dealers)	93	21	4
Dressmakers	.	1895	449
Staymakers	.	3	4
Shirtmakers, Seamstresses	.	102	84
Button Makers	.	.	.
Glove Makers	1	.	.
Hosiers, Haberdashers	25	15	4
Boot, Shoe—Makers	844	12	10
Slipper Makers	2	10	.
Patten, Clog—Makers	22	.	.
Boot, Shoe, Patten, Clog—Dealers ...	102	57	13
Artificial Flower Makers	.	.	.
Wig Makers, Hairdressers	182	3	1
Umbrella, Parasol, Stick—Makers ...	4	.	2
Other Workers in Dress	.	.	.
Other Dealers in Dress	1	2	9

OCCUPATIONS AT AGES 10 YEARS AND UPWARDS.	MALES.	FEMALES. Unmarried.	FEMALES. Married or Widowed.
XX. FOOD, TOBACCO, DRINK, AND LODGING.	5192	934	897
1. *Food.*			
Creamery Workers	14	.	.
Milksellers, Dairymen	97	1	18
Provision Curers	3	2	1
Cheesemongers, Buttermen, Provision Dealers	73	8	14
Slaughterers	62	.	.
Butchers, Meat Salesmen	763	11	20
Fish Curers	.	.	.
Fishmongers, Poulterers, Game Dealers	128	20	34
Millers; Cereal Food Manufacture ...	275	1	6
Corn, Flour, Seed—Merchants, Dealers	103	3	.
Bread, Biscuit, Cake, etc.—Makers ...	547	3	1
Bakers, Confectioners (Dealers) ...	172	130	51
Sugar Refiners	.	.	.
Jam, Preserve, Sweet—Makers ...	11	12	2
Chocolate, Cocoa—Makers	.	.	.
Grocers; Tea, Coffee, Chocolate—Dealers	1287	144	224
Greengrocers, Fruiterers...	81	21	22
Ginger Beer, Mineral Water—Manufacture	66	1	1
Mustard, Vinegar, Spice, Pickle, etc.—Makers	.	.	.
Other Dealers in Food	9	.	.
2. *Tobacco.*			
Tobacco Manufacture	73	131	3
Tobacconists	33	17	22
3. *Makers of Spirituous Drinks.*			
Maltsters	214	.	1
Brewers	181	.	.
Distillers; Spirit Manufacture... ...	.	.	.
4. *Board, Lodging, and Dealing in Spirituous Drinks.*			
Coffee, Eating House—Keepers ...	13	16	28
Lodging, Boarding House—Keepers ...	23	54	138
Inn, Hotel—Keepers; Publicans, Beersellers, Cider Dealers	719	45	302
Cellarmen	38	.	.
Barmen	100	29	4
Others in Inn, Hotel, Eating House—Service	23	75	2
Wine and Spirit Merchants, Agents...	49	.	3
XXI. GAS, WATER, AND ELECTRICITY SUPPLY, AND SANITARY SERVICE.	295	.	.
1. *Gas, Water, Electricity.*			
Gas Works Service	194	.	.
Waterworks Service	57	.	.
Electricity Supply	11	.	.
2. *Sanitary Service.*			
Drainage and Sanitary Service ...	19	.	.
Scavengers, Crossing Sweepers ...	14	.	.

COUNTY OF **SALOP**—*continued.*

TABLE 32.—OCCUPATIONS of MALES and FEMALES AGED 10 YEARS AND UPWARDS, in the ADMINISTRATIVE COUNTY, distinguishing for FEMALES the UNMARRIED and the MARRIED or WIDOWED, 1901—*continued.*

OCCUPATIONS AT AGES 10 YEARS AND UPWARDS.	MALES.	FEMALES. Unmarried.	FEMALES. Married or Widowed.
XXII. OTHER, GENERAL, AND UNDEFINED WORKERS AND DEALERS.	5107	165	153
1. *About Animals.*			
Cattle, Sheep, Pig—Dealers, Salesmen	102	.	.
Drovers	45	.	.
Dog, Bird, Animal—Keepers, Dealers	5	.	.
Knackers; Catsmeat Dealers	5	.	.
2. *Sundry Specified Industries.*			
Tobacco Pipe, Snuff-Box, etc., Makers	7	53	27
Bone, Horn, Ivory, Tortoise-shell—Workers	.	.	.
Floor Cloth, Oil Cloth—Manufacture	.	.	.
Japanners	.	1	.
Chimney Sweepers	62	.	.
Rag—Gatherers, Dealers	11	2	2
Other Workers in Sundry Industries	15	1	.
Other Dealers in Sundry Industries ...	.	.	.
3. *Makers and Dealers (General or Undefined).*			
General Shopkeepers, Dealers	87	88	58
Pawnbrokers	16	3	1
Costermongers, Hawkers, Street Sellers	157	11	61
Contractors, Manufacturers, Managers, Superintendents (undefined)	18	1	.
4. *Mechanics and Labourers (General or Undefined).*			
General Labourers	3818	1	1
Engine Drivers, Stokers, Firemen (not Railway, Marine, or Agricultural)	657	.	.
Artizans, Mechanics, Apprentices (undefined)	63	.	1
Factory Labourers (undefined)	20	3	2
Machinists, Machine Workers (undefined)	19	1	.
XXIII. WITHOUT SPECIFIED OCCUPATIONS OR UNOCCUPIED.	15857	24798	44401
Retired from Business (not Army, Navy, Church, Medicine)	2307	330	313
Pensioners	103	.	.
Living on own means	689	1236	1664
Others aged 10 years and upwards (including Students)	12758	23232	42424

TABLE 33.—OCCUPATIONS of MALES and FEMALES AGED 10 and under 14 YEARS in the ADMINISTRATIVE COUNTY, 1901.

(Supplementary to Table 32.)

AGES OF MALES. 10–	11–	12–	13–14	10 and under 14 Years.	OCCUPATIONS.	AGES OF FEMALES. 10 and under 14 Years.	10–	11–	12–	13–14
7566			2535	10101	... ... TOTAL OCCUPIED AND UNOCCUPIED	9904	7456			2448
7503			1819	9322	... ... Unoccupied (Order XXIII.)	9545	7413			2132
.	8	55	716	779	... ...Engaged in Occupations (Orders I.—XXII.)...	359	1	3	39	316
.	.	.	20	20	I. 1. Civil Service (Messengers, etc.)	.	.	.	.	.
.	.	.	3	3	III. 4. Teachers, etc.	5	.	.	.	5
.	.	3	28	31	IV. 1. Domestic Indoor Service	298	1	3	38	256
.	.	.	10	10	2, 3. Domestic Outdoor and Other Service	3	.	.	.	3
.	.	.	9	9	V. 2. Commercial or Business Clerks	.	.	.	.	.
					VI. Conveyance of Men, Goods, and Messages—					
.	.	.	3	3	1. On Railways	.	.	.	.	.
.	1	.	8	9	2. On Roads	.	.	.	.	.
.	3	28	181	212	5. In Storage, Porterage, and Messages	1	.	.	.	1
					VII. On Farms, Woods, and Gardens—					
.	.	3	22	25	Farmers', Graziers'—Sons, Daughters, or other Relatives...	3	.	.	1	2
.	2	14	157	173	Agricultural Labourers, Farm Servants	.	.	.	.	.
.	.	2	12	14	Gardeners (not Domestic); Nurserymen, Seedsmen, Florists	.	.	.	.	.
.	.	.	4	4	Others	.	.	.	.	.
.	.	1	46	47	IX. 1. Coal and Shale Mine—Workers	3	.	.	.	3
.	.	.	7	7	2. Stone—Quarriers, Cutters, Dressers	.	.	.	.	.
.	.	.	9	9	X. 1 and 2. Iron, Steel, etc., Manufacture	.	.	.	.	.
.	.	1	35	36	3. Engineering, and Machine Making	.	.	.	.	.
.	.	.	12	12	4–7. Tools; Types, Dies, etc.; Arms; Miscellaneous Metal Trades	1	.	.	.	1
.	.	.	7	7	9. Vehicles	.	.	.	.	.
.	.	.	17	17	XII. Building and Works of Construction	.	.	.	.	.
.	.	.	7	7	XIII. Wood, Furniture, Fittings, and Decorations	1	.	.	.	1
.	.	.	26	26	XIV. 1. Brick, Plain Tile, Terra-Cotta—Makers	1	.	.	.	1
.	.	.	28	28	Earthenware, China, Porcelain Manufacture	6	.	.	.	6
.	.	.	6	6	XVIII. 1–6. Textile Manufactures (including Dyeing, etc.)	10	.	.	.	10
.	.	.	.	.	XIX. 1. Milliners, Dressmakers, Shirtmakers, Seamstresses ...	19	.	.	.	19
.	.	.	15	15	XX. 1. Workers and Dealers in Food	1	.	.	.	1
.	1	2	4	7	XXII. 3. Costermongers, Hawkers, Street Sellers...	.	.	.	.	.
.	.	.	12	12	4. General Labourers	.	.	.	.	.
.	1	1	28	30	All other Occupations	7	.	.	.	7

COUNTY OF SALOP—*continued.*

TABLE 34.—FORMER OCCUPATIONS of "PENSIONERS" and "RETIRED" in the ADMINISTRATIVE COUNTY, distinguishing those enumerated in WORKHOUSES and LUNATIC ASYLUMS, and also, for FEMALES, the UNMARRIED and the MARRIED or WIDOWED, 1901.

NOTE.—This Table is supplementary to Table 32, where the Pensioners and the Retired are shown simply as such without regard to their former Occupations. Inmates of Lunatic Asylums, or of Workhouses, when described as Insane and as having formerly followed some occupation, have been classed as "Retired," irrespective of age; also other formerly occupied Inmates of Workhouses if aged 60 years or upwards. Patients in Hospitals and Prisoners of all ages, on the assumption that their ordinary work has been relinquished for a time only, have not been dealt with as "Retired." No Officers in the Army or Navy, Clergymen of the Established Church, or members of the Medical Profession, are included in the "Retired."

Ages of Males.								Former Occupations.	Ages of Females.									
Under 35.	35–	45–	55–	65–	75 and upwards.	In Workhouses, Workhouse Infirmaries, and Lunatic Asylums (included in Col. 8).	Total.		Total.	In Workhouse Infirmaries, and Lunatic Asylums (included in Col. 10).	Unmarried.	Married or Widowed.	Under 35.	35–	45–	55–	65–	75 and upwards.
(1)	(2)	(3)	(4)	(5)	(6)	(7)	(8)	(9)	(10)	(11)	(12)	(13)	(14)	(15)	(16)	(17)	(18)	(19)
75	116	182	455	818	764	891*	2410	... ... TOTAL	643	284*	330	313	35	65	66	141	191	145
								I. GENERAL OR LOCAL GOVERNMENT.										
1	1	2	13	12	5	3	34	Civil Service	2	.	.	2	.	.	.	.	1	1
.	1	14	15	9	3	.	42	Police...	.	.	.	.	.	.	.	.	.	.
.	.	.	1	2	3	.	6	Municipal, Parish, & other Local Officers	1	.	.	1	.	.	.	.	1	.
5	8	9	19	13	9	9	63	II. DEFENCE OF THE COUNTRY.	.	.	.	.	.	.	.	.	.	.
								III. PROFESSIONAL OCCUPATIONS AND THEIR SUBORDINATE SERVICES.										
1	1	.	8	16	3	2	29	Schoolmasters, Teachers, etc.	70	8	54	16	3	13	10	22	11	11
.	.	.	.	.	.	.	.	Sick Nurses, Invalid Attendants	13	1	9	4	1	1	1	2	3	5
1	4	3	11	8	13	8	40	Others	5	1	3	2	1	.	.	2	.	2
								IV. DOMESTIC OFFICES OR SERVICES.										
.	1	.	3	3	6	3	13	1. Domestic Indoor Service	177	133	147	30	21	28	26	29	46	27
1	2	.	4	19	13	8	39	2. Domestic Outdoor Service	.	.	.	.	.	.	.	.	.	.
								3. Other Service.										
.	.	.	.	.	.	.	.	Charwomen	67	63	17	50	2	2	2	9	28	24
.	.	.	.	.	.	.	.	Laundry and Washing Service	56	13	43	.	3	2	8	21	22	
.	.	.	3	2	1	1	6	Others	9	.	7	2	.	.	1	2	4	2
								V. COMMERCIAL OCCUPATIONS.										
1	4	2	5	5	2	5	19	Commercial or Business Clerks	1	1	1	.	1	.	.	.	.	.
1	2	6	5	8	5	4	27	Others	.	.	.	.	.	.	.	.	.	.
								VI. CONVEYANCE OF MEN, GOODS, & MESSAGES.										
.	.	3	21	41	21	7	86	1. On Railways	1	1	.	1	.	.	.	1	.	.
1	3	3	13	14	16	17	50	2. On Roads	1	.	1	.	.	.	.	1	.	.
.	.	1	.	3	6	2	10	3. On Seas, Rivers, and Canals	.	.	.	.	.	.	.	.	.	.
.	.	.	.	.	.	.	.	4. In Docks, Harbours, etc....	.	.	.	.	.	.	.	.	.	.
1	.	1	.	6	.	5	8	5. In Storage, Porterage, and Messages ...	.	.	.	.	.	.	.	.	.	.
								VII. AGRICULTURE.										
.	10	18	60	93	93	19	274	Farmers, Graziers	77	2	9	68	.	4	8	20	23	22
8	12	12	29	85	140	209	286	Agricultural Labourers, Farm Servants	4	2	1	3	.	.	.	.	3	1
2	.	3	9	27	21	22	62	Gardeners (not Domestic); Nurserymen, Seedsmen, Florists	.	.	.	.	.	.	.	.	.	.
3	.	1	3	8	22	10	37	Others	5	5	5	.	1	3	1	.	.	.
.	.	.	.	1	.	.	1	VIII. FISHING.	.	.	.	.	.	.	.	.	.	.
								IX. IN AND ABOUT, AND DEALING IN THE PRODUCTS OF, MINES AND QUARRIES.										
2	1	4	13	25	19	20	64	Coal and Shale Mine—Workers	3	2	2	1	.	.	1	2	.	.
.	1	1	4	14	22	6	42	Other Workers	.	.	.	.	.	.	.	.	.	.
.	.	1	1	3	1	.	6	Dealers	1	.	.	1	.	.	.	.	.	1
								X. METALS, MACHINES, IMPLEMENTS, AND CONVEYANCES.										
								1-7. Metals, Machines, Implements.										
.	.	4	6	19	14	9	43	Iron and Steel Manufacture	.	.	.	.	.	.	.	.	.	.
1	1	.	6	23	15	17	46	Blacksmiths, Strikers	.	.	.	.	.	.	.	.	.	.
2	4	5	18	20	22	24	71	Others	1	1	.	1	.	.	.	.	.	1
1	2	2	1	6	8	2	20	8, 9. Ships and Boats; Vehicles	.	.	.	.	.	.	.	.	.	.
.	.	1	3	1	5	.	10	10. Dealers	.	.	.	.	.	.	.	.	.	.
1	2	.	.	1	1	1	5	XI. PRECIOUS METALS, JEWELS, WATCHES, INSTRUMENTS, AND GAMES.	.	.	.	.	.	.	.	.	.	.
								XII. BUILDING AND WORKS OF CONSTRUCTION.										
.	1	.	6	8	1	.	16	Builders	.	.	.	.	.	.	.	.	.	.
2	2	1	7	14	12	16	38	Carpenters, Joiners	.	.	.	.	.	.	.	.	.	.
.	2	2	5	8	10	13	27	Bricklayers, Bricklayers' Labourers ...	.	.	.	.	.	.	.	.	.	.
2	2	5	9	18	18	28	54	Others	.	.	.	.	.	.	.	.	.	.
.	.	.	6	22	20	18	48	XIII. WOOD FURNITURE, FITTINGS, AND DECORATIONS.	1	.	.	1	.	.	.	.	.	1
.	.	2	3	11	8	13	24	XIV. BRICK, CEMENT, POTTERY, AND GLASS.	6	2	3	3	.	.	1	1	1	3
1	1	2	3	3	.	2	10	XV. CHEMICALS, OIL, GREASE, SOAP, RESIN, ETC.	.	.	.	.	.	.	.	.	.	.
.	3	3	4	1	2	9	13	XVI. SKINS, LEATHER, HAIR, AND FEATHERS.	1	.	.	1	.	.	.	.	.	1
1	1	.	1	5	.	2	8	XVII. PAPER, PRINTS, BOOKS, & STATIONERY.	3	.	1	2	.	.	1	1	.	1
								XVIII. TEXTILE FABRICS.										
.	2	3	2	2	6	4	15	1-6. Textile Manufactures (inclg. Dyeing, etc.)	4	2	2	2	.	1	.	1	.	2
2	3	4	8	7	6	1	30	7. Dealers (Drapers and others)	6	1	3	3	1	.	1	1	2	1
								XIX. DRESS.										
2	2	2	5	10	12	17	33	Tailors	1	.	.	1	.	.	.	.	.	1
.	.	.	.	.	1	.	1	Milliners, Dressmakers, Seamstresses ...	53	30	35	18	1	3	8	20	18	3
1	1	2	5	16	24	19	49	Boot, Shoe, Slipper, Patten, Clog—Makers	1	1	1	.	.	.	.	.	.	1
1	.	2	3	1	2	3	9	Others	2	1	.	2	.	.	.	.	1	1
								XX. FOOD, TOBACCO, DRINK, AND LODGING.										
								1. Food.										
1	3	4	3	9	4	9	24	Workers	1	1	1	.	.	1	.	.	.	.
.	4	16	27	37	20	10	104	Dealers	26	1	6	20	.	2	1	5	13	5
								2, 3, 4. Tobacco, Drink, and Lodging.										
1	4	7	15	14	8	2	49	Inn, Hotel—Keepers; Publicans, etc. ...	29	2	1	28	1	2	1	9	10	6
.	2	1	5	7	2	4	17	Others	4	2	3	1	.	1	1	1	1	.
.	1	.	.	1	1	.	3	XXI. GAS, WATER, AND ELECTRICITY SUPPLY, AND SANITARY SERVICE.	.	.	.	.	.	.	.	.	.	.
								XXII. OTHER, GENERAL, AND UNDEFINED WORKERS AND DEALERS.										
24	21	25	45	113	99	281	327	General Labourers	.	.	.	.	.	.	.	.	.	.
4	1	5	19	24	19	27	72	Others	11	8	5	6	2	1	.	4	4	.

* The numbers in Workhouses and Lunatic Asylums respectively were as follow:—

3	1	2	90	251	220	891	567	Workhouses	99	284	40	59	2	1	.	13	49	34
58	76	78	63	34	15		324	Lunatic Asylums	185		151	34	31	43	39	34	29	9

COUNTY OF **SALOP**—*continued.* AGGREGATE of URBAN DISTRICTS.

TABLE 35.—OCCUPATIONS (Condensed List) of MALES and FEMALES AGED 10 YEARS and upwards at FIVE GROUPS of AGES, 1901.

MALES.	OCCUPIED AND UNOCCUPIED.	FEMALES.
50532	ALL AGES.	53373
11452	UNDER 10 YEARS.	11359
39080	10 YEARS AND UPWARDS.	42014

Ages of Males 10 Years and upwards. 10-	15-	25-	45-	65 and upwards.	Total Males.	Occupations at Ages 10 Years and upwards.	Ages of Females 10 Years and upwards. Total Females. Unmarried.	Married or Widowed.	10-	15-	25-	45-	65 and upwards.
5426	9818	13243	7793	2800	39080	... ... TOTAL OCCUPIED AND UNOCCUPIED	20351	21663	5392	9853	14397	8778	3594
4327	796	182	395	971	6671	... ... Retired or Unoccupied (Order XXIII.)	10556	19094	4839	4004	10814	6905	3088
1099	9022	13061	7398	1829	32409	... Engaged in Occupations (Orders I.—XXII.) ...	9795	2569	553	5849	3583	1873	506
						I. GENERAL OR LOCAL GOVERNMENT OF THE COUNTRY.							
36	107	224	81	3	451	1. National Government	40	8	.	19	16	13	.
.	33	118	68	15	234	2. Local Government	29	14	.	9	24	9	1
						II. DEFENCE OF THE COUNTRY.							
.	177	95	16	2	290	1. Army (at Home)	.	.	.	.	.	.	.
.	2	1	1	.	4	2. Navy and Marines (Ashore and in Port)	.	.	.	.	.	.	.
						III. PROFESSIONAL OCCUPATIONS AND THEIR SUBORDINATE SERVICES.							
						1. Clerical.							
.	4	85	73	24	186	Clergymen, Priests, Ministers	.	.	.	.	.	.	.
.	4	11	10	6	31	Monks, Nuns, Scripture Readers; Church, Cemetery—Officers, etc.	31	.	.	6	16	5	4
						2. Legal.							
.	4	39	41	5	89	Barristers, Solicitors	.	.	.	.	.	.	.
10	81	62	12	3	168	Law Clerks	.	.	.	.	.	.	.
						3. Medical.							
.	3	61	37	9	110	Physicians, Surgeons, General Practitioners ...	.	.	.	.	.	.	.
.	.	.	.	.	.	Midwives	.	12	.	.	1	6	5
.	2	6	.	.	8	Sick Nurses, Invalid Attendants	141	65	.	22	109	65	10
.	8	37	19	4	68	Others	2	.	.	2	.	.	.
6	69	116	34	4	229	4. Teaching	634	65	25	321	265	81	7
.	11	20	8	1	40	5. Literary and Scientific	.	1	.	.	1	.	.
.	8	18	12	2	40	6. Engineers and Surveyors	.	.	.	.	.	.	.
4	54	108	44	12	222	7 and 8. Art, Music, Drama, etc.	67	13	1	35	37	6	1
						IV. DOMESTIC OFFICES OR SERVICES.							
						1. Domestic Indoor Service.							
3	32	18	4	1	58	In Hotels, Lodging and Eating Houses	263	11	5	192	67	10	.
16	43	19	7	2	87	Other Domestic Indoor Servants	4664	211	358	2958	1201	297	61
5	130	223	126	33	517	2. Domestic Outdoor Service	.	.	.	.	.	.	.
						3. Other Service.							
.	.	.	.	.	.	Charwomen	124	333	.	32	149	216	60
.	.	3	1	1	5	Laundry and Washing Service...	221	407	3	106	189	252	78
.	3	25	34	10	72	Others	99	61	.	34	60	52	14
						V. COMMERCIAL OCCUPATIONS.							
.	35	181	115	15	346	1. Merchants, Agents, and Accountants	4	.	.	2	2	.	.
28	266	241	82	7	624	2. Commercial or Business Clerks	67	2	3	43	21	2	.
.	68	175	67	7	317	3 and 4. Dealers in Money; Insurance	4	.	.	1	.	3	.
						VI. CONVEYANCE OF MEN, GOODS, AND MESSAGES.							
14	557	817	444	51	1883	1. On Railways	1	5	.	.	2	4	.
						2. On Roads.							
7	108	203	72	10	400	Coachmen, Grooms (not Domestic); Cabmen ...	.	.	.	.	.	.	.
5	168	371	156	23	723	Carmen, Carriers, Carters, Waggoners (not Farm)	.	4	.	.	.	2	2
.	4	22	18	2	46	Others	.	3	.	.	.	2	1
1	10	27	7	3	48	3. On Seas, Rivers, and Canals	.	3	.	.	3	.	.
.	1	2	3	1	7	4. In Docks, Harbours, etc.	.	.	.	.	.	.	.
						5. In Storage, Porterage, and Messages.							
319	262	73	42	15	711	Messengers, Porters, Watchmen (not Rly. or Govt.)	5	.	3	2	.	.	.
5	39	54	18	2	118	Others	34	2	.	24	11	1	.
						VII. AGRICULTURE.							
						1. On Farms, Woods, and Gardens.							
.	8	85	86	50	229	Farmers, Graziers	8	34	.	.	10	22	10
.	32	25	2	1	60	Farmers', Graziers'—Sons, Daughters, or other Relatives assisting in the work of the Farm	6	.	.	1	5	.	.
.	5	15	13	4	37	Farm Bailiffs, Foremen	.	.	.	.	.	.	.
1	.	12	7	2	22	Shepherds	.	.	.	.	.	.	.
5	25	38	34	15	117	Agricultural Labourers, Farm Servants—distinguished as in charge of Cattle	5	.	.	2	3	.	.
4	61	89	31	9	194	Agricultural Labourers, Farm Servants—distinguished as in charge of Horses	.	.	.	.	.	.	.
21	122	181	199	132	655	Agricultural Labourers, Farm Servants—not otherwise distinguished	5	4	.	2	4	3	.
6	62	118	136	72	394	Gardnrs. (not Dom.); Nursymn., Seedsmn., Florists	7	3	.	5	3	1	1
2	9	23	30	7	71	Others	.	1	.	.	.	1	.
						VIII. FISHING.							
.	.	.	1	1	2	1. In Fishing	.	.	.	.	.	.	.
						IX. IN AND ABOUT, AND DEALING IN THE PRODUCTS OF, MINES AND QUARRIES.							
						1 and 2. Mines and Quarries.							
62	505	776	437	92	1872	Coal and Shale Mine—Workers	60	15	7	34	20	14	.
.	23	59	28	3	113	Stone—Quarriers, Cutters, Dressers	.	.	.	.	.	.	.
4	47	158	110	17	336	Other Workers	4	2	.	2	3	1	.
.	15	43	50	15	123	Dealers	.	5	.	.	.	2	3
						X. METALS, MACHINES, IMPLEMENTS, & CONVEYANCES.							
22	253	356	241	40	912	1. Iron and Steel Manufacture[a]	.	1	.	.	.	1	.
.	.	1	.	.	1	2. Manufacture of Other, Mixed, or Unspecified Metals	.	.	.	.	.	.	.
						3. Engineering, and Machine Making.							
39	351	368	187	38	983	Ironfounders[a]	3	.	.	3	.	.	.
11	189	268	152	45	665	Blacksmiths, Strikers	.	5	.	.	.	3	2
16	199	228	83	13	539	Erectors, Fitters, Turners	.	.	.	.	.	.	.
18	195	233	118	24	588	Others	.	.	.	.	.	.	.
1	.	7	13	1	22	4. Tools	.	.	.	.	.	.	.
40	148	212	91	35	526	5, 6, 7. Types, etc.; Arms; Miscellaneous Metal Trades[b]	16	4	1	15	1	3	.
.	3	2	6	2	13	8. Ships and Boats	.	.	.	.	.	.	.
10	199	264	113	21	607	9. Vehicles	1	.	.	1	.	.	.
2	96	109	38	6	251	10. Dealers	9	4	.	.	11	2	.

[a] See also Note [b].

[b] The figures include 47 Male "Iron Workers—Undefined or Indeterminable," whom it was found impossible to classify under a more definite heading, but most of whom would be engaged in "Iron and Steel Manufacture" or as "Ironfounders."

COUNTY OF **SALOP**—*continued.* AGGREGATE of URBAN DISTRICTS—*continued.*

TABLE 35.—OCCUPATIONS (Condensed List) of MALES and FEMALES AGED 10 YEARS and upwards at FIVE GROUPS of AGES, 1901—*continued.*

Ages of Males 10 Years and upwards.						Occupations at Ages 10 Years and upwards.	Ages of Females 10 Years and upwards.					
							Total Females.					
10-	15-	25-	45-	65 and upwards.	Total Males.		Un-married.	Married or Widowed.	10-	15-	25-	45-	65 and upwards.
						XI. Precious Metals, Jewels, Watches, Instruments, and Games.							
						1-5. Prec. Metals, Jewels.; Watches, Instrmts.; Games.							
1	41	40	10	1	93	Electrical Apparatus Makers	.	.	.	.	.	.	.
1	51	83	48	8	191	Others	11	2	.	6	5	2	.
						XII. Building and Works of Construction.							
						1. House Building, etc.							
11	301	296	245	57	910	Carpenters, Joiners	.	.	.	.	.	.	.
15	324	436	275	48	1098	Bricklayers, Bricklayers' Labourers	.	.	.	.	.	.	.
4	58	83	53	12	210	Masons, Masons' Labourers	.	3	.	.	1	.	2
13	165	317	149	17	661	Painters, Decorators, Glaziers	.	.	.	.	.	.	.
2	83	78	39	8	210	Plumbers	.	1	.	.	.	1	.
4	64	129	99	22	318	Others	.	.	.	.	.	.	.
.	59	142	122	44	367	2. Other Works of Construction, and Roads...	.	.	.	.	.	.	.
						XIII. Wood, Furniture, Fittings, and Decorations.							
						1 and 2. Furniture, Fittings, etc.; Wood and Bark.							
5	85	83	60	8	241	Cabinet Makers; French Polishers; Upholsterers...	17	9	3	9	5	7	2
.	10	24	10	5	49	Other Workers in Furniture, Fittings, etc.	.	2	.	.	1	1	.
5	68	117	101	23	314	Workers in Wood and Bark...	.	.	.	.	.	.	.
.	19	47	26	8	100	Dealers	5	4	.	3	2	4	.
						XIV. Brick, Cement, Pottery, and Glass.							
						1. Brick, Cement, Pottery, and Glass.							
74	266	262	99	22	723	Brick, Plain Tile, Terra-Cotta—Makers	3	5	1	2	3	1	1
60	231	307	88	12	698	Earthenware, China, Porcelain—Manufacture ...	180	61	15	134	67	21	4
.	9	16	7	6	38	Others	18	11	.	7	14	7	1
						XV. Chemicals, Oil, Grease, Soap, Resin, etc.							
						1 and 3. Colouring Matter; Drugs, Chemicals, etc.							
.	37	43	26	4	110	Chemists, Druggists	5	1	.	4	2	.	.
.	4	9	4	.	17	Others	.	.	.	.	.	.	.
.	.	.	.	.	.	2. Explosives and Matches...	.	.	.	.	.	.	.
						4. Oil, Grease, Soap, Resin, etc.							
.	5	6	6	.	17	Workers	.	2	.	.	1	.	1
.	2	7	6	.	15	Dealers	1	1	.	1	.	1	.
						XVI. Skins, Leather, Hair, and Feathers.							
4	67	123	66	17	277	1 and 2. Skins and Leather; Saddlery and Harness ...	5	7	.	4	5	3	.
1	2	2	1	.	6	3. Hair and Feathers	20	1	1	19	1	.	.
.	7	4	4	.	15	4. Dealers in Skins, Leather, Hair, and Feathers	1	.	.	.	1	.	.
						XVII. Paper, Prints, Books, and Stationery.							
						1 and 2. Paper and Stationery; Prints and Books.							
6	87	90	62	5	250	Printers, Lithographers	2	2	1	1	1	1	.
2	9	6	4	.	21	Bookbinders	16	.	1	13	2	.	.
4	20	30	30	6	90	Others	75	10	2	41	29	9	4
						XVIII. Textile Fabrics.							
.	.	.	.	1	1	1. Cotton and Flax	.	.	.	.	.	.	.
4	18	12	2	1	37	2. Wool and Worsted	63	17	11	42	17	7	3
.	.	.	.	.	.	3. Silk	1	.	.	.	1	.	.
.	4	7	3	5	19	4. Hemp and Other Fibrous Materials...	1	2	.	1	1	1	.
10	62	68	35	7	182	5. Mixed or Unspecified Materials	206	51	9	144	76	22	6
.	9	22	10	2	43	6. Bleaching, Printing, Dyeing, etc.	.	2	.	.	.	1	1
9	160	128	61	4	362	7. Dealers (Drapers and others)	222	25	6	144	75	17	5
						XIX. Dress.							
						1. Dress.							
2	104	193	156	49	504	Tailors	74	26	6	50	29	10	5
.	.	.	.	.	.	Milliners, Dressmakers	1311	255	54	785	517	171	39
.	.	.	.	.	.	Shirt Makers, Seamstresses	55	52	2	18	25	41	21
4	51	134	167	78	434	Boot, Shoe, Slipper, Patten, Clog—Makers	13	8	2	8	3	6	2
5	56	73	18	7	159	Other Workers	6	8	.	2	4	5	3
5	60	86	33	3	187	Dealers	94	27	.	65	30	19	7
						XX. Food, Tobacco, Drink, and Lodging.							
						1. Food.							
17	250	190	43	9	509	Workers	12	4	.	9	3	3	1
45	568	662	337	94	1706	Dealers	230	236	7	99	143	169	48
						2. Tobacco.							
4	42	24	6	1	77	Tobacco Manufacture	131	3	21	102	11	.	.
.	7	15	8	.	30	Tobacconists	15	16	.	8	15	6	2
1	53	160	61	17	292	3. Makers of Spirituous Drinks	.	.	.	.	.	.	.
						4. Board, Lodging, etc.							
.	.	14	12	3	29	Coffee, Eating, Lodging, Boarding—House Keepers	61	141	.	4	57	99	42
.	7	229	175	33	444	Inn, Hotel—Keepers; Publicans, etc.	35	150	.	9	66	85	25
5	52	45	10	3	115	Cellarmen; Barmen; Others in Inn, Hotel, etc.—Serv.	217	4	1	147	65	8	.
.	5	26	9	1	41	Wine and Spirit Merchants, Agents	.	3	.	.	1	2	.
						XXI. Gas, Water, and Electricity Supply, and Sanitary Service.							
2	26	102	52	14	196	1. Gas, Water, Electricity	.	.	.	.	.	.	.
.	.	6	11	4	21	2. Sanitary Service	.	.	.	.	.	.	.
						XXII. Other, General, and Undefined Workers and Dealers.							
						1-4. About Animals; Sundry Industries; General Makers and Dealers; General Labourers, etc.							
3	20	29	19	9	80	General Shopkeepers, Dealers; Pawnbrokers ...	70	40	2	53	21	23	11
11	11	30	35	10	97	Costermongers, Hawkers, Street Sellers	8	46	.	3	19	25	7
27	417	649	471	185	1749	General Labourers	1	1	.	.	.	2	.
3	68	151	108	14	344	Engine Drivers, Stokers, Firemen (not Railway, Marine, or Agricultural)	.	.	.	.	.	.	.
7	58	101	58	24	248	Others	56	32	2	39	30	14	3
						XXIII. Without Specified Occupations or Unoccupied.							
.	3	32	237	664	936	Retired from Business (not Army, Navy Church, Medicine); Pensioners	83	102	.	.	12	52	121
.	9	44	79	114	246	Living on own means	643	807	.	37	239	537	637
4327	784	106	79	193	5489	Others aged 10 years and upwards (inclg. Students)	9330	18185	4839	3967	10563	6316	2330

COUNTY OF **SALOP**—*continued.* AGGREGATE of RURAL DISTRICTS.

TABLE 35.—OCCUPATIONS (Condensed List) of MALES and FEMALES AGED 10 YEARS and upwards at FIVE GROUPS of AGES, 1901—*continued.*

Males.	Occupied and Unoccupied.	Females.
68143	All Ages.	67735
15104	Under 10 Years.	15208
53039	10 Years and upwards.	52527

Ages of Males 10 Years and upwards. 10–	15–	25–	45–	65 and upwards.	Total Males.	Occupations at Ages 10 Years and upwards.	Ages of Females 10 Years and upwards. Total Females. Unmarried.	Married or Widowed.	10–	15–	25–	45–	65 and upwards.
7249	11984	17203	11623	4980	53039	... ... Total Occupied and Unoccupied	24607	27920	7026	10956	17414	11839	5292
5958	677	419	677	1455	9186	... ... Retired or Unoccupied (Order XXIII.)	14242	25307	6320	5073	13677	9911	4568
1291	11307	16784	10946	3525	43853	... Engaged in Occupations (Orders I.—XXII.) ...	10365	2613	706	5883	3737	1928	724
						I. General or Local Government of the Country.							
25	112	112	53	17	319	1. National Government	65	53	.	37	38	31	12
.	17	101	47	16	181	2. Local Government	20	14	.	8	19	5	2
						II. Defence of the Country.							
.	29	48	27	11	115	1. Army (at Home)	.	.	.	.	.	.	.
.	.	.	6	.	6	2. Navy and Marines (Ashore and in Port)	.	.	.	.	.	.	.
						III. Professional Occupations and their Subordinate Services.							
						1. Clerical.							
.	1	120	136	50	307	Clergymen, Priests, Ministers	.	.	.	.	.	.	.
.	6	16	15	6	43	Monks, Nuns, Scripture Readers; Church, Cemetery—Officers, etc.	2	1	.	2	.	1	.
						2. Legal.							
.	1	33	19	5	58	Barristers, Solicitors	.	.	.	.	.	.	.
1	24	15	3	1	44	Law Clerks	.	.	.	.	.	.	.
						3. Medical.							
.	1	35	21	7	64	Physicians, Surgeons, General Practitioners ...	.	.	.	.	.	.	.
.	.	.	.	.	.	Midwives	3	9	.	4	6	2	
.	.	.	1	.	1	Sick Nurses, Invalid Attendants	88	74	.	16	78	50	18
.	6	25	10	2	43	Others	.	.	.	.	.	.	.
3	66	124	65	1	259	4. Teaching	502	113	16	276	248	70	5
.	3	4	2	1	10	5. Literary and Scientific	1	.	.	.	1	.	.
.	5	22	14	1	42	6. Engineers and Surveyors	.	.	.	.	.	.	.
1	22	30	12	2	67	7 and 8. Art, Music, Drama, etc...	20	9	.	10	16	3	.
						IV. Domestic Offices or Services.							
						1. Domestic Indoor Service.							
6	18	.	1	.	25	In Hotels, Lodging and Eating Houses	60	5	4	46	12	3	.
62	226	157	40	6	491	Other Domestic Indoor Servants	7222	383	631	4298	2019	534	123
50	688	903	432	84	2157	2. Domestic Outdoor Service	.	.	.	.	.	.	.
						3. Other Service.							
.	.	.	.	.	.	Charwomen	66	241	1	10	90	156	50
.	.	.	1	2	3	Laundry and Washing Service	272	368	5	117	187	247	84
1	16	27	17	9	70	Others	123	46	2	60	56	32	19
						V. Commercial Occupations.							
.	16	77	44	16	153	1. Merchants, Agents, and Accountants	.	1	.	.	1	.	.
6	92	93	26	6	223	2. Commercial or Business Clerks	5	.	.	5	1	.	.
.	21	69	24	1	115	3 and 4. Dealers in Money; Insurance...	1	1	.	.	2	.	.
						VI. Conveyance of Men, Goods, and Messages.							
12	323	532	318	40	1225	1. On Railways	1	10	.	.	3	5	3
						2. On Roads.							
18	194	192	76	13	493	Coachmen, Grooms (not Domestic); Cabmen ...	.	.	.	.	.	.	.
12	159	241	94	26	532	Carmen, Carriers, Carters, Waggoners (not Farm)	2	13	.	.	2	12	1
.	2	13	11	2	28	Others	.	1	.	.	1	.	.
1	9	39	27	8	84	3. On Seas, Rivers, and Canals	.	1	.	.	.	1	.
.	2	5	3	1	11	4. In Docks, Harbours, etc....	.	.	.	.	.	.	.
						5. In Storage, Porterage and Messages.							
90	78	20	9	1	198	Messengers, Porters, Watchmen (not Rly. or Govt.)	.	.	.	.	.	.	.
5	17	9	10	2	43	Others	26	1	.	19	5	3	.
						VII. Agriculture.							
						1. On Farms, Woods, and Gardens.							
.	111	1764	1808	768	4451	Farmers, Graziers	93	563	.	3	101	314	238
117	1156	770	54	8	2105	Farmers', Graziers'—Sons, Daughters, or other Relatives assisting in the work of the Farm	428	7	10	239	178	8	.
.	31	169	115	17	332	Farm Bailiffs, Foremen	.	1	.	.	.	1	.
5	50	239	161	21	476	Shepherds	.	.	.	.	.	.	.
165	726	746	375	76	2088	Agricultural Labourers, Farm Servants—distinguished as in charge of Cattle	88	16	.	63	32	8	1
118	1405	1248	458	39	3268	Agricultural Labourers, Farm Servants—distinguished as in charge of Horses	.	.	.	.	.	.	.
223	1083	1848	1733	804	5691	Agricultural Labourers, Farm Servants—not otherwise distinguished	25	9	1	17	6	5	5
34	178	294	251	107	864	Gardnrs. (not Dom.); Nurserymn., Seedsmn., Florists	1	4	.	1	.	1	3
5	67	204	199	61	536	Others	2	7	.	1	3	2	3
						VIII. Fishing.							
.	.	.	1	.	1	1. In Fishing	.	.	.	.	.	.	.
						IX. In and About, and Dealing in the Products of, Mines and Quarries.							
						1 and 2. Mines and Quarries.							
61	535	813	366	57	1832	Coal and Shale Mine—Workers	6	1	.	1	5	1	.
29	257	451	222	60	1019	Stone—Quarriers, Cutters, Dressers	.	.	.	.	.	.	.
8	67	148	148	37	408	Other Workers	2	4	.	.	1	2	3
1	10	51	52	21	135	Dealers	.	1	.	.	.	.	1
						X. Metals, Machines, Implements, & Conveyances.							
7	108	183	133	16	447	1. Iron and Steel Manufacture[a]	.	.	.	.	.	.	.
.	.	.	1	.	1	2. Manufacture of Other, Mixed, or Unspecified Metals	.	.	.	.	.	.	.
						3. Engineering and Machine Making.							
3	57	42	27	1	130	Ironfounders[a]	.	.	.	.	.	.	.
12	249	338	212	50	861	Blacksmiths, Strikers	.	8	.	.	.	7	1
6	78	60	30	2	176	Erectors, Fitters, Turners	.	.	.	.	.	.	.
8	82	91	44	5	230	Others	.	.	.	.	.	.	.
1	1	5	1	1	9	4. Tools	.	.	.	.	.	.	.
16	100	104	42	11	273	5, 6, 7. Types, etc.; Arms; Miscellaneous Metal Trades[b]	.	.	.	.	.	.	.
.	1	3	1	1	6	8. Ships and Boats	.	.	.	.	.	.	.
10	260	264	133	53	720	9. Vehicles	.	.	.	.	.	.	.
.	32	25	9	2	68	10. Dealers	1	.	.	1	.	.	.

[a] See also Note [b].

[b] The Figures include 86 Male "Iron Workers—Undefined or Indeterminable," whom it was found impossible to classify under a more definite heading, but most of whom would be engaged in "Iron and Steel Manufacture" or as "Ironfounders."

COUNTY OF **SALOP**—*continued.* AGGREGATE of RURAL DISTRICTS—*continued.*

TABLE 35.—OCCUPATIONS (Condensed List) of MALES and FEMALES AGED 10 YEARS and upwards at FIVE GROUPS of AGES, 1901—*continued.*

Ages of Males 10 Years and upwards.						Occupations at Ages 10 Years and upwards.	Ages of Females 10 Years and upwards.						
							Total Females.						
10-	15-	25	45-	65 and upwards.	Total Males.		Un-married.	Married or Widowed.	10-	15-	25-	45-	65 and upwards.
						XI. Precious Metals, Jewels, Watches, Instruments, and Games.							
						1-5. Precs. Metals, Jewelv.; Watches, Instrmts.; Games.							
1	12	24	3	.	40	Electrical Apparatus Makers	.	.	.	.	.	.	.
.	14	14	11	1	40	Others	1	.	.	1	.	.	.
						XII. Building and Works of Construction.							
						1. House Building, etc.							
10	297	310	252	78	947	Carpenters, Joiners	.	.	.	.	.	.	.
11	284	409	216	55	1005	Bricklayers, Bricklayers' Labourers	.	.	.	.	.	.	.
3	78	86	67	18	252	Masons, Masons' Labourers...	.	.	.	.	.	.	.
5	76	136	57	8	282	Painters, Decorators, Glaziers	.	.	.	.	.	.	.
3	27	26	19	1	76	Plumbers	.	.	.	.	.	.	.
4	25	63	63	6	161	Others	.	1	.	.	.	1	.
5	139	404	384	141	1073	2. Other Works of Construction, and Roads[a]	.	.	.	.	.	.	.
						XIII. Wood, Furniture, Fittings, and Decorations.							
						1 and 2. Furniture, Fittings, etc.; Wood and Bark.							
1	46	36	13	2	98	Cabinet Makers; French Polishers; Upholsterers...	2	2	.	1	1	2	.
.	3	4	9	2	18	Other Workers in Furniture, Fittings, etc.	.	1	.	1	.	.	.
9	81	96	66	30	282	Workers in Wood and Bark...	1	.	.	.	1	.	.
.	4	13	8	4	29	Dealers	2	.	.	.	2	.	.
						XIV. Brick, Cement, Pottery, and Glass.							
						1. Brick, Cement, Pottery, and Glass.							
7	64	88	44	16	219	Brick, Plain Tile, Terra-Cotta—Makers	.	2	.	.	.	1	1
.	1	5	2	2	10	Earthenware, China, Porcelain—Manufacture ...	3	.	.	1	2	.	.
.	4	4	3	1	12	Others	1	3	.	1	1	1	1
						XV. Chemicals, Oil, Grease, Soap, Resin, etc.							
						1 and 3. Colouring Matter; Drugs, Chemicals, etc.							
1	5	9	11	1	27	Chemists, Druggists	.	.	.	.	.	.	.
.	1	7	3	2	13	Others	.	.	.	.	.	.	.
.	.	.	.	.	.	2. Explosives and Matches...	.	.	.	.	.	.	.
						4. Oil, Grease, Soap, Resin, etc.							
1	2	10	4	.	17	Workers	.	.	.	.	.	.	.
.	2	2	2	2	8	Dealers	1	1	.	.	1	.	1
						XVI. Skins, Leather, Hair, and Feathers.							
3	20	26	22	6	77	1 and 2. Skins and Leather; Saddlery and Harness ...	1	2	.	.	1	1	1
.	.	1	.	.	1	3. Hair and Feathers	4	1	.	1	1	3	.
.	.	1	.	1	2	4. Dealers in Skins, Leather, Hair, and Feathers... ...	.	.	.	.	.	.	.
						XVII. Paper, Prints, Books, and Stationery.							
						1 and 2. Paper and Stationery; Prints and Books.							
2	32	22	3	1	60	Printers, Lithographers	.	.	.	.	.	.	.
1	2	3	.	.	6	Bookbinders	.	.	.	.	.	.	.
2	13	14	14	5	48	Others	11	1	.	9	2	1	.
						XVIII. Textile Fabrics.							
.	.	1	.	.	1	1. Cotton and Flax	.	.	.	.	.	.	.
.	3	2	1	.	6	2. Wool and Worsted...	4	.	.	3	1	.	.
.	.	.	.	.	.	3. Silk	.	.	.	.	.	.	.
1	2	3	3	2	11	4. Hemp and Other Fibrous Materials	.	.	.	.	.	.	.
.	3	2	1	1	7	5. Mixed or Unspecified Materials	8	.	.	6	1	1	.
.	.	1	.	.	1	6. Bleaching, Printing, Dyeing, etc.	.	.	.	.	.	.	.
12	42	30	20	.	104	7. Dealers (Drapers and others)	41	4	.	25	15	4	1
						XIX. Dress.							
						1. Dress.							
3	52	93	73	42	263	Tailors	28	6	.	20	8	6	.
.	.	.	.	.	.	Milliners, Dressmakers	799	212	26	432	366	147	40
.	.	.	.	.	.	Shirt Makers, Seamstresses...	47	32	2	13	19	29	16
3	63	117	159	92	434	Boot, Shoe, Slipper, Patten, Clog—Makers	9	2	5	4	1	1	.
1	8	15	4	.	28	Other Workers	.	.	.	.	.	.	.
2	19	16	3	2	42	Dealers	13	4	.	8	6	2	1
						XX. Food, Tobacco, Drink, and Lodging.							
						1. Food.							
7	172	182	88	20	469	Workers	7	7	.	3	3	4	4
28	304	404	208	63	1007	Dealers	108	147	2	38	85	85	45
						2. Tobacco.							
.	.	1	.	.	1	Tobacco Manufacture...	.	.	.	.	.	.	.
.	2	.	1	.	3	Tobacconists	2	6	.	1	2	3	2
2	27	53	36	15	133	3. Makers of Spirituous Drinks	.	1	.	.	.	1	.
						4. Board, Lodging, etc.							
.	1	3	3	.	7	Coffee, Eating, Lodging, Boarding—House Keepers	9	25	.	1	9	18	6
.	3	124	116	32	275	Inn, Hotel—Keepers; Publicans, etc.	10	152	.	4	56	84	18
2	20	18	5	1	46	Cellarmen; Barmen; Others in Inn, Hotel, etc.—Serv.	97	2	.	67	28	4	.
.	.	2	6	.	8	Wine and Spirit Merchants, Agents	.	.	.	.	.	.	.
						XXI. Gas, Water, and Electricity Supply, and Sanitary Service.							
.	13	34	18	1	66	1. Gas, Water, Electricity	.	.	.	.	.	.	.
.	2	6	3	1	12	2. Sanitary Service	.	.	.	.	.	.	.
						XXII. Other, General, and Undefined Workers and Dealers.							
						1-4. About Animals; Sundry Industries; General Makers and Dealers; General Labourers, etc.							
.	6	6	6	5	23	General Shopkeepers, Dealers; Pawnbrokers ...	21	19	1	7	8	15	9
4	8	22	20	6	60	Costermongers, Hawkers, Street Sellers	3	15	.	2	7	6	3
32	415	742	608	272	2069	General Labourers	.	.	.	.	.	.	.
1	89	127	79	17	313	Engine Drivers, Stokers, Firemen (not Railway, Marine, or Agricultural)	.	.	.	.	.	.	.
2	23	45	39	15	124	Others	6	.	.	4	1	.	1
						XXIII. Without Specified Occupations or Unoccupied.							
.	12	144	400	918	1474	Retired from Business (not Army, Navy, Church, Medicine); Pensioners	247	211	.	3	85	155	215
.	13	88	134	208	443	Living on own means	593	857	.	26	181	538	695
5958	652	187	143	329	7269	Others aged 10 years and upwards (inclg. Students)	13402	24239	6320	5034	13411	9218	3658

[a] Including 521 "Navvies, Railway Contractors' Labourers," and 492 "Paviours, Road Labourers."

COUNTY OF **SALOP**—*continued.*

TABLE 35A.—GROUPED OCCUPATIONS of MALES and FEMALES AGED 10 YEARS and UPWARDS, in MUNICIPAL BOROUGHS and other URBAN DISTRICTS with POPULATIONS exceeding 5,000; NUMBER of CHILDREN of 10 and under 14 YEARS of AGE, and PROPORTION of MARRIED or WIDOWED WOMEN, engaged in OCCUPATIONS; and PROPORTION of FEMALE DOMESTIC SERVANTS to SEPARATE OCCUPIERS or FAMILIES, 1901.

MALES:

Males aged 10 and under 14 Years Engaged in Occupations.	Municipal Boroughs (M.B.), and other Urban Districts (U.D.).	Males Aged 10 Years and upwards.																
		Total Occupied and Unoccupied.	XXIII. Retired or Unoccupied.	I.-XXII. Engaged in Occupations.	V. 2. Commercial or Business Clerks.	VI. Conveyance of Men, Goods, and Messages.	VII. Agriculture—On Farms, Woods, and Gardens.	IX. 1. Coal and Shale Miners	X. 1. Iron and Steel Manufacture.	X. 3. Engineering, and Machine Making.	XII. Building and Works of Construction.	XIII. Wood, Furniture, Fittings, and Decorations.	XIV. Brick; Cement, Pottery, and Glass.	XVI. Skins, Leather, Hair, Feathers.	XVII. Paper, Prints, Books, & Stationery.	XIX. Dress.	XX. Food, Tobacco, Drink, and Lodging.	All Other Occupations.
27	BRIDGNORTH (M.B.)* ...	2,125	442	1,683	29	166	143	—	—	51	228	34	15	31	15	82	185	a 704
38	DAWLEY (U.D.)	2,911	442	2,469	31	115	71	602	214	363	144	9	b 174	8	7	37	152	c 512
89	OAKENGATES (U.D.)	4,283	540	3,743	64	202	77	838	640	d 682	209	36	76.	3	8	79	267	562
19	OSWESTRY (M.B.)...	3,508	626	2,882	43	e 501	85	7	—	205	386	89	15	70	62	166	350	903
66	SHREWSBURY (M.B.) ...	10,528	1,917	8,611	232	f 1,740	320	14	2	456	1,328	254	22	86	f* 154	387	919	g 2,697
19	WELLINGTON (U.D.)... ...	2,421	481	1,940	35	250	76	7	32	116	255	140	3	17	30	109	228	642
86	WENLOCK (M.B.)	6,199	892	5,307	104	329	569	402	24	h 663	365	30	i 1,129	12	12	94	369	j 1,205
8	WHITCHURCH (U.D.) ...	1,907	310	1,597	18	199	180	—	—	91	216	38	6	20	14	112	179	524

FEMALES:

Females aged 10 and under 14 Years Engaged in Occupations.	Municipal Boroughs (M.B.), and other Urban Districts (U.D.).	Females Aged 10 Years and upwards.												
		Total Occupied and Unoccupied.	XXIII. Retired or Unoccupied.	I.-XXII. Engaged in Occupations.		III. 4. Teaching.	IV. 1. Domestic Indoor Servants (not in Hotels, etc.).	IV. 3. Charwomen.	IV. 3. Laundry and Washing Service.	XIX. Tailoresses, Milliners, Dressmakers, Shirtmakers, Seamstresses.	XX. Food, Tobacco, Drink, and Lodging.	All Other Occupations.	Proportion per cent. of Married or Widowed engaged in Occupations.	Proportion per cent. of Domestic Servants to total number of Separate Occupiers or Families.
				Unmarried.	Married or Widowed.									
26	BRIDGNORTH (M.B.)* ..	2,641	1,570	853	218	34	327	30	52	110	88	k 430	17·6	24·7
9	DAWLEY (U.D.)	2,659	2,230	333	96	42	162	19	10	73	32	91	6·2	9·8
23	OAKENGATES (U.D.)	3,816	3,163	530	123	69	268	23	4	157	56	76	5·4	11·8
9	OSWESTRY (M.B.)...	4,039	2,855	962	222	67	470	54	44	198	155	196	10·9	21·6
23	SHREWSBURY (M.B.) ...	11,989	8,052	3,180	757	191	1,570	139	242	527	l 468	800	12·8	25·3
8	WELLINGTON (U.D.)	2,604	1,789	617	198	70	302	34	41	120	92	156	15·2	22·7
29	WENLOCK (M.B.)	6,099	4,481	1,224	394	89	609	40	69	167	119	m 525	11·7	16·9
9	WHITCHURCH (U.D.) ...	2,198	1,513	566	119	39	303	23	24	131	56	109	11·5	26·3

* See Note to Bridgnorth in Table 9, page 11.

a Including 176 engaged in "Carpet, Rug, Felt, Manufacture."
b Including 156 "Brick, Plain Tile, Terra-Cotta—Makers."
c Including 37 "Iron Workers—Undefined or Indeterminable," unclassified owing to insufficient description.
d Including 210 "Ironfounders"; and 112 "Boiler Makers."
e Including 282 workers "On Railways."
f Including 1,056 workers "On Railways."
f* Including 103 "Printers; Lithographers."
g Including 210 "Railway—Coach, Waggon Makers."
h Including 405 "Ironfounders."
i Including 446 "Brick, Plain Tile, Terra-Cotta—Makers," and 675 engaged in "Earthenware, China, Porcelain—Manufacture."
j Including 123 "Clay, Sand, Gravel, Chalk—Labourers."
k Including 235 engaged in "Carpet, Rug, Felt, Manufacture."
l Including 134 engaged in "Tobacco Manufacture."
m Including 241 engaged in "Earthenware, China, Porcelain—Manufacture."

COUNTY OF **SALOP**—*continued.*

TABLE 36.—BIRTHPLACES of MALES and FEMALES enumerated in the ANCIENT COUNTY, 1901.

NOTE.—This Table should be read thus:—Of the 118,452 Males enumerated in Shropshire, 91,025 were born in Shropshire, 4,242 in Staffordshire, etc. The Counties in this Table are the Ancient or Geographical Counties; London consisting of the Metropolitan parts of the Ancient Counties of Surrey, Kent, and Middlesex.

Place of Birth.	Enumerated in COUNTY OF SALOP.	
	Males.	Females.
TOTAL	118,452	120,872
LONDON	804	1,155
SOUTH EASTERN COUNTIES ...	812	881
SURREY (Ex. Metropolitan)	126	161
KENT (Ex. Metropolitan)	192	184
SUSSEX	126	138
HAMPSHIRE	244	268
BERKSHIRE	124	130
SOUTH MIDLAND COUNTIES ...	702	861
MIDDLESEX (Ex. Metropolitan)	110	116
HERTFORDSHIRE...	54	82
BUCKINGHAMSHIRE	104	122
OXFORDSHIRE	143	155
NORTHAMPTONSHIRE	149	197
HUNTINGDONSHIRE	27	26
BEDFORDSHIRE	58	72
CAMBRIDGESHIRE	57	91
EASTERN COUNTIES	384	462
ESSEX	113	143
SUFFOLK	112	123
NORFOLK	159	196
SOUTH WESTERN COUNTIES ...	806	970
WILTSHIRE	143	173
DORSETSHIRE	87	122
DEVONSHIRE	256	253
CORNWALL	80	112
SOMERSETSHIRE	240	310
WEST MIDLAND COUNTIES ...	99,867	100,127
GLOUCESTERSHIRE	596	590
HEREFORDSHIRE	1,487	1,705
SHROPSHIRE	91,025	89,856
STAFFORDSHIRE	4,242	5,051
WORCESTERSHIRE	1,545	1,687
WARWICKSHIRE	972	1,238
NORTH MIDLAND COUNTIES ...	738	879
LEICESTERSHIRE	185	208
RUTLANDSHIRE	9	16
LINCOLNSHIRE	163	178
NOTTINGHAMSHIRE	140	185
DERBYSHIRE	241	292
NORTH WESTERN COUNTIES ...	4,414	4,648
CHESHIRE	2,293	2,453
LANCASHIRE	2,121	2,195
YORKSHIRE	851	799
NORTHERN COUNTIES	358	356
DURHAM	97	112
NORTHUMBERLAND	80	93
CUMBERLAND	108	90
WESTMORLAND	73	61
MONMOUTHSHIRE AND WALES	6,692	7,829
MONMOUTHSHIRE	159	235
GLAMORGANSHIRE	241	240
CARMARTHENSHIRE	65	61
PEMBROKESHIRE	49	66
CARDIGANSHIRE	95	70
BRECKNOCKSHIRE	118	108
RADNORSHIRE	633	817
MONTGOMERYSHIRE	3,076	3,591
FLINTSHIRE	575	650
DENBIGHSHIRE...	1,197	1,480
MERIONETHSHIRE	179	203
CARNARVONSHIRE	113	142
ANGLESEY	32	37
WALES (*County not stated*)	110	129
ENGLAND (*County not stated*)	351	226
OTHER PARTS OF BRITISH EMPIRE	1,462	1,429
ISLE OF MAN, AND CHANNEL ISLANDS	34	58
SCOTLAND	601	558
IRELAND	631	540
BRITISH COLONIES OR DEPENDENCIES ...	196	273
FOREIGN COUNTRIES	204	245
British Subjects...	108	110
Naturalised British Subjects	14	6
Foreigners	82	99
AT SEA	7	5

COUNTY OF **SALOP**—*continued.*

TABLE 37.—COUNTRY of BIRTH of FOREIGNERS enumerated in the ANCIENT COUNTY, 1891 and 1901.

COUNTRY OF BIRTH.	ANCIENT COUNTY.					
	1891.			1901.		
	Persons.	Males.	Females.	Persons.	Males.	Females.
TOTAL	248	115	133	181	82	99
EUROPE.						
RUSSIA	1	—	1	1	1	—
POLAND (RUSSIAN)	2	2	—	1	1	—
SWEDEN	8	—	8	10	3	7
NORWAY	2	1	1	1	1	—
DENMARK	—	—	—	1	1	—
HOLLAND	2	—	2	4	3	1
BELGIUM	7	4	3	1	1	—
FRANCE	33	10	23	20	2	18
GERMANY	66	37	29	39	16	23
AUSTRIA	3	2	1	3	1	2
HUNGARY	—	—	—	—	—	—
SWITZERLAND	15	1	14	25	2	23
SPAIN	3	2	1	1	1	—
PORTUGAL...	—	—	—	—	—	—
ITALY	15	12	3	21	15	6
GREECE	2	1	1	—	—	—
SERVIA, ROUMANIA and BULGARIA	—	—	—	1	1	—
TURKEY	1	1	—	1	1	—
ASIA.						
CHINA	2	—	2	2	2	—
JAPAN ... ... }	2	—	2	—	—	—
OTHER COUNTRIES ... ... }				—	—	—
AFRICA.						
EGYPT	—	—	—	—	—	—
OTHER COUNTRIES	1	1	—	—	—	—
AMERICA.						
UNITED STATES...	72	37	35	46	30	16
MEXICO	—	—	—	1	—	1
OTHER STATES OF CENTRAL AMERICA ... ... }				—	—	—
ARGENTINE REPUBLIC ... ... }	11	4	7	—	—	—
BRAZIL ... ... }				1	—	1
OTHER STATES OF SOUTH AMERICA ... ... }				1	—	1
COUNTRY NOT STATED	—	—	—	—	—	—

COUNTY OF **SALOP**—*continued.*

TABLE 38.—The BLIND, the DEAF and DUMB, the DEAF, and the INSANE, in the ADMINISTRATIVE COUNTY, 1901.—CONDITION as to MARRIAGE and AGES of MALES and FEMALES returned as BLIND, DEAF and DUMB, DEAF, LUNATIC, and IMBECILE or FEEBLE-MINDED; also of PERSONS suffering from "COMBINED INFIRMITIES."

NOTE.—Persons suffering from more than one Infirmity are included in the several Sections relating to those Infirmities. Thus a Person who was Blind, Deaf, and Feeble-minded appears in three Sections. For details see last Section dealing with "Combined Infirmities."

All Ages. Persons. 1891.*	All Ages. Persons. 1901.		All Ages. Males and Females. 1891.*	All Ages. Males and Females. 1901.	Condition as to Marriage, 1901.	Ages, 1901. Total.	Under 5 Years	5-	10-	15-	20-	25-	35-	45-	55-	65-	75-	85 and upwards.
					THE BLIND.													
253	204	M.	124	122	Unmarried	43	2	2	—	1	2	5	5	9	11	2	4	—
					Married ...	57	—	—	—	—	—	—	—	5	10	28	13	1
					Widowed ...	22	—	—	—	—	—	—	—	2	1	5	10	4
		F.	129	82	Unmarried	29	—	1	1	—	3	2	2	5	8	4	2	1
					Married ...	19	—	—	—	—	—	—	1	2	4	10	1	1
					Widowed ...	34	—	—	—	—	—	—	—	—	2	11	14	7
Of the foregoing, 11 Males and 11 Females were returned in 1901 as "Blind from Childhood."																		
					THE DEAF AND DUMB.													
132	112†	M.	65	58	Unmarried	49	—	6	3	2	9	12	3	7	6	1	—	—
					Married ...	9	—	—	—	—	—	—	—	4	4	—	1	—
					Widowed ...	—	—	—	—	—	—	—	—	—	—	—	—	—
		F.	67	54	Unmarried	50	1	1	1	7	10	8	6	5	2	5	4	—
					Married ...	2	—	—	—	—	—	—	1	—	1	—	—	—
					Widowed ...	2	—	—	—	—	—	—	—	—	—	2	—	—
Of the foregoing, 23 Males and 26 Females were returned in 1901 as "Deaf and Dumb from Childhood."																		
					THE DEAF. ‡													
135	106	M.	55	46	Unmarried	10	—	—	—	—	1	4	3	1	—	1	—	—
					Married ...	28	—	—	—	—	—	1	3	8	7	6	3	—
					Widowed ...	8	—	—	—	—	—	—	—	1	2	2	3	—
		F.	80	60	Unmarried	21	1	—	1	1	1	5	3	2	3	2	2	—
					Married ...	20	—	—	—	—	—	4	4	3	5	4	—	—
					Widowed ...	19	—	—	—	—	—	1	—	—	7	8	2	1
Of the foregoing, 3 Males and 4 Females were returned in 1901 as "Deaf from Childhood."																		
					THE LUNATIC. §													
?	856	M.	?	391	Unmarried	276	—	1	3	1	13	54	67	65	52	14	6	—
					Married ...	90	—	—	—	—	—	8	21	23	21	14	3	—
					Widowed ...	25	—	—	—	—	—	—	1	2	6	8	7	1
		F.	?	465	Unmarried	274	—	—	1	3	8	47	65	68	44	32	6	—
					Married ...	140	—	—	—	—	—	14	25	32	40	21	7	1
					Widowed ...	51	—	—	—	—	—	—	2	7	12	15	11	4
Of the foregoing, 1 Male was returned in 1901 as "Lunatic from Childhood."																		
					THE IMBECILE OR FEEBLE-MINDED. §													
?	376	M.	?	160	Unmarried	148	2	6	11	18	15	34	21	18	11	7	3	2
					Married ...	10	—	—	—	—	—	1	—	1	3	3	2	—
					Widowed ...	2	—	—	—	—	—	—	—	—	—	—	1	1
		F.	?	216	Unmarried	186	—	8	15	23	20	30	38	18	20	11	3	—
					Married ...	11	—	—	—	—	—	—	—	1	2	6	2	—
					Widowed ...	19	—	—	—	—	—	1	—	1	1	4	9	3
Of the foregoing, 54 Males and 50 Females were returned in 1901 as "Imbecile or Feeble-minded from Childhood."																		
					PERSONS SUFFERING FROM COMBINED INFIRMITIES. ‖													
?	7	M.	?	3	Unmarried	3	—	—	1	1	1	—	—	—	—	—	—	—
					Married ...	—	—	—	—	—	—	—	—	—	—	—	—	—
					Widowed ...	—	—	—	—	—	—	—	—	—	—	—	—	—
		F.	?	4	Unmarried	2	—	—	—	1	—	—	—	—	1	—	—	—
					Married ...	1	—	—	—	—	—	—	—	—	1	—	—	—
					Widowed ...	1	—	—	—	—	—	—	—	—	—	1	—	—
Of the foregoing, 1 Male and 1 Female were returned in 1901 as Persons suffering from Combined Infirmities "from Childhood."																		

* The figures given for 1891 relate to the County of Salop as then constituted for Registration purposes, while those for 1901 relate to the Administrative County. The differences in the constitution of the two areas should be borne in mind in dealing with these figures—*see* Table 2.

† Of the 112 Persons in 1901 classified in the Table as Deaf and Dumb, 4 Males and 5 Females, respectively, were returned simply as "Dumb," as was also 1 Female classified as Deaf and Dumb from Childhood. The figures relating to the Deaf and Dumb from Childhood are based on the descriptions given in the Schedules, and must be regarded as incomplete.

‡ The Census Schedule did not require persons who were Deaf without being Dumb to mention the fact of their Deafness, and therefore the figures given for the "Deaf" cannot be regarded as complete.

§ In 1891 the heading of the Census Schedule was "Lunatic, Imbecile or Idiot," and the Persons so returned were eventually classed as "Mentally Deranged." In 1901 the heading of the Schedule provided for two categories of the Mentally Deranged, viz., "Lunatic" and "Imbecile, Feeble-minded," and in drawing comparisons from the figures for the two Censuses, allowance should be made for these differences. The figures for 1891 for the new sub-divisions of Mentally Deranged cannot therefore be given. Total "Lunatic, Imbecile, and Feeble-minded," 1901:—1,232 Persons; 551 Males, 681 Females. Total "Mentally Deranged," 1891:—1,179 Persons; 523 Males, 656 Females. The Salop and Montgomery Joint Counties Lunatic Asylum is situated within the limits of Salop.

‖ Of these the following Persons were returned as under:—

	P.	M.	F.
Blind and Deaf	1	—	1
Blind and Feeble-minded	2	1	1
Deaf and Dumb and Feeble-minded	2	1	1
Dumb and Feeble-minded	1	1	—
Deaf and Feeble-minded	1	—	1

CENSUS OF ENGLAND AND WALES.
1901.

(63 Vict. c. 4.)

COUNTY OF
SOMERSET.

AREA, HOUSES AND POPULATION;

ALSO

POPULATION CLASSIFIED BY AGES, CONDITION AS TO MARRIAGE, OCCUPATIONS, BIRTHPLACES, AND INFIRMITIES.

Presented to both Houses of Parliament by Command of His Majesty.

LONDON:
PRINTED FOR HIS MAJESTY'S STATIONERY OFFICE
By LOVE & MALCOMSON, Ltd., 74, Great Queen Street, W.C.

And to be purchased, either directly or through any Bookseller, from
EYRE & SPOTTISWOODE, East Harding Street, Fleet Street, E.C.,
and 32, Abingdon Street, Westminster, S.W.;
or OLIVER & BOYD, Edinburgh;
or E. PONSONBY, 116, Grafton Street, Dublin.

1902.

[Cd. 1,347.] *Price* 1*s.* 2*d.*

COUNTY
OF
SOMERSET.

TABLE OF CONTENTS.

	PAGE
Summary of the Census Results	v
Table 1.—Ancient County, Administrative County (together with the City and County Borough of Bath), and Registration County.—Area; Houses and Population 1891 and 1901 ..	1
Table 2.—Differences between the Ancient, Administrative, and Registration Counties.—Inhabited Houses and Population 1901	1
Table 3.—Ancient County.—Population at each successive Census, with Increase per cent. of Population during each Intercensal Period	3
Table 4.—Parliamentary Constituencies.—Area; Houses 1901, and Population 1891 and 1901 ..	3
Table 5.—Ecclesiastical Parishes or Districts in the Ancient County.—Inhabited Houses and Population 1901	4
Table 6.—Administrative County and the City and County Borough of Bath.—Area; Houses 1901, and Population 1891 and 1901	11
Table 7.—Petty Sessional Divisions of the Administrative County, and Boroughs having Separate Courts of Quarter Sessions or Separate Commissions of the Peace.—Area; Houses and Population 1901	12
Table 8.—Administrative County, and its Sub-Division into Urban and Rural Districts.—Area; Houses 1901, and Population 1891 and 1901	13
Table 9.—City and County Borough of Bath, Municipal Boroughs, and other Urban Districts, with their Constituent Civil Parishes and Wards.—Area; Houses 1901, and Population 1891 and 1901	13
Table 10.—Rural Districts.—Area; Houses 1901, and Population 1891 and 1901	17
Table 11.—Civil Parishes in the Administrative County and in the City and County Borough of Bath.—Inhabited Houses 1901, and Population 1891 and 1901	18
Table 12.—Registration County, Districts, and Sub-Districts, with their Constituent Civil Parishes.—Area; Houses and Population 1891 and 1901, and Separate Occupiers 1901	24
Table 13.—Existing Detached Parts of Civil Parishes in the Registration County.—Area; Population 1901	37
Table 14.—Changes in the Boundaries of Civil Parishes in the Registration County effected by the Local Government Acts of 1888 and 1894, and by Local Acts since 1891.—Inhabited Houses and Population 1901	38
Table 15.—Area of Land, Water, and Foreshore in the Registration County, and in every Civil Parish which includes either Tidal Water or Foreshore	41
Table 16.—Registration County.—Persons enumerated in Military and Naval Barracks, Quarters, Hospitals, and Prisons, and on His Majesty's Ships in Home Waters, 1901	42
Table 17.—Institutions in the Registration County.—Persons enumerated in Workhouse Establishments; in Hospitals and in Lunatic Asylums; in Prisons; and in Certified Reformatory and Industrial Schools, 1901	43
Table 18.—Persons enumerated in the Registration County on Board Sea-going and Coasting Merchant Vessels, and on Inland Barges and Boats, 1901	47
Table 19.—Total Tenements, and Tenements of less than Five Rooms, distinguishing those occupied by various numbers of Persons, in the Administrative County (together with the City and County Borough of Bath) 1891 and 1901, and in the Aggregates of Urban and Rural Districts respectively, 1901	48
Table 20.—Total Tenements, and Tenements of less than Five Rooms, distinguishing those occupied by various numbers of Persons, in the City and County Borough of Bath, in Municipal Boroughs, and in other Urban Districts, 1901	49
Table 21.—Total Tenements, and Tenements of less than Five Rooms, distinguishing those occupied by various numbers of Persons, in Rural Districts, 1901	51

Wt. 13,310.

TABLE OF CONTENTS—*continued.*

PAGE

TABLE 22.—AGGREGATE NUMBERS of MARRIAGES, BIRTHS, and DEATHS registered in each REGISTRATION DISTRICT during the INTERCENSAL PERIOD 1891–1901.—INCREASE or DECREASE of POPULATION compared with DIFFERENCE between BIRTHS and DEATHS 53

TABLE 23.—AGES of PERSONS, MALES and FEMALES, in the ADMINISTRATIVE COUNTY (together with the CITY and COUNTY BOROUGH of BATH), and in the AGGREGATES of URBAN and RURAL DISTRICTS respectively, 1901 54

TABLE 24.—AGES of PERSONS, MALES and FEMALES, in the CITY and COUNTY BOROUGH of BATH, in MUNICIPAL BOROUGHS, and in other URBAN DISTRICTS, 1901 55

TABLE 25.—AGES OF PERSONS, MALES and FEMALES, in RURAL DISTRICTS, 1901 57

TABLE 26.—AGES of PERSONS, MALES and FEMALES, in the REGISTRATION COUNTY, and in REGISTRATION DISTRICTS, 1901 60

TABLE 27.—Condition as to MARRIAGE, and AGES OF PERSONS, MALES and FEMALES, in the ADMINISTRATIVE COUNTY (together with the CITY and COUNTY BOROUGH of BATH), and in the AGGREGATES of URBAN and RURAL DISTRICTS respectively, 1901 62

TABLE 28.—Condition as to MARRIAGE, and AGES of PERSONS, MALES and FEMALES, in the CITY and COUNTY BOROUGH of BATH, 1901 62

TABLE 29.—REGISTRATION COUNTY.—AGES of HUSBANDS and WIVES in COMBINATION; of HUSBANDS whose WIVES were absent; of WIVES whose HUSBANDS were absent, and of WIDOWERS and WIDOWS, 1901 .. 63

TABLE 30.—WORKHOUSES in the REGISTRATION COUNTY.—CONDITION as to MARRIAGE and AGES of PAUPER INMATES of WORKHOUSE INSTITUTIONS, 1901 64

TABLE 31.—PRISONS in the REGISTRATION COUNTY.—CONDITION as to MARRIAGE and AGES of PRISONERS in LOCAL and CONVICT PRISONS, 1901 64

TABLE 32.—OCCUPATIONS of MALES and FEMALES, aged Ten Years and upwards, in the ADMINISTRATIVE COUNTY (together with the CITY and COUNTY BOROUGH of BATH), distinguishing for FEMALES the UNMARRIED and the MARRIED or WIDOWED, 1901 66

TABLE 33.—OCCUPATIONS of MALES and FEMALES aged 10 and under 14 Years in the ADMINISTRATIVE COUNTY (together with the CITY and COUNTY BOROUGH of BATH), 1901 71

TABLE 34.—FORMER OCCUPATIONS of "PENSIONERS" and "RETIRED" in the ADMINISTRATIVE COUNTY (together with the CITY and COUNTY BOROUGH of BATH), distinguishing those enumerated in WORKHOUSES and LUNATIC ASYLUMS, and also, for FEMALES, the UNMARRIED and the MARRIED or WIDOWED, 1901 72

TABLE 35.—OCCUPATIONS (Condensed List) of MALES and FEMALES aged Ten Years and upwards, at five GROUPS of AGES, in the CITY and COUNTY BOROUGH of BATH, in the aggregate of URBAN DISTRICTS (inclusive of the COUNTY BOROUGH), and in the aggregate of RURAL DISTRICTS, 1901 74

TABLE 35A.—GROUPED OCCUPATIONS of MALES and FEMALES aged Ten Years and upwards, in the CITY and COUNTY BOROUGH of BATH, in MUNICIPAL BOROUGHS, and in other URBAN DISTRICTS with POPULATIONS exceeding 5,000; also PROPORTIONS of CHILDREN of 10 and under 14 Years of age, and of MARRIED or WIDOWED WOMEN engaged in OCCUPATIONS, and proportion of FEMALE DOMESTIC SERVANTS to SEPARATE OCCUPIERS or FAMILIES, 1901 80

TABLE 36.—BIRTHPLACES of MALES and FEMALES enumerated in the ANCIENT COUNTY, and in the CITY and COUNTY BOROUGH of BATH, 1901 81

TABLE 37.—COUNTRY of BIRTH of FOREIGNERS enumerated in the ANCIENT COUNTY, 1891 and 1901; and in the CITY and COUNTY BOROUGH of BATH, 1901 82

TABLE 38.—The BLIND, the DEAF and DUMB, the DEAF, and the INSANE, in the ADMINISTRATIVE COUNTY (together with the CITY and COUNTY BOROUGH of BATH), 1901.—Condition as to MARRIAGE and AGES of MALES and FEMALES returned as BLIND, DEAF and DUMB, DEAF, LUNATIC, and IMBECILE or FEEBLE-MINDED; also of PERSONS suffering from "COMBINED INFIRMITIES" 83

TABLE 39.—PERSONS returned as BLIND, DEAF and DUMB, DEAF, LUNATIC, IMBECILE or FEEBLE-MINDED, or suffering from "COMBINED INFIRMITIES," in the ADMINISTRATIVE COUNTY, and in the CITY and COUNTY BOROUGH of BATH, 1901 84

CENSUS OF 1901.

COUNTY OF SOMERSET.

SUMMARY OF THE CENSUS RESULTS.

AREA AND POPULATION. TABLES 1, 2, AND 3.

THE Ancient or Geographical County of Somerset contains, according to revised returns furnished by His Majesty's Ordnance Survey Department, an area of 1,043,409 statute acres. Its population numbers 508,256 persons. In 1801 the population was 273,577; it has, therefore, not quite doubled during the Century.

The Administrative County (together with the City and County Borough of Bath) contains an area of 1,037,484 statute acres, and a population of 434,950, against 430,010 in 1891, an increase of only 1·1 per cent.; the number of inhabited houses is 94,793, against 90,181 in 1891, an increase of 5·1 per cent.; of uninhabited houses the number is 8,744, against 7,444 in 1891, an increase of 17·5 per cent.; and of houses building, 577, against 533 in 1891, an increase of 8·3 per cent. Of the 8,744 uninhabited houses, 2,487 were "In Occupation," that is, utilised for business or other purposes but without inmates on Census night.

The Registration County contains an area of 1,070,078 statute acres, and a population of 466,193. The differences between the Ancient, the Administrative, and the Registration County are set forth in Table 2. The boundaries of the Administrative and of the Registration County are delineated on the appended Map.

Where comparative figures are quoted for 1891, they relate to areas as constituted in 1901, unless otherwise stated.

PARLIAMENTARY CONSTITUENCIES. TABLE 4.

The Ancient County of Somerset is divided for Parliamentary purposes into 9 Constituencies—7 Divisions of the County and the Parliamentary Boroughs of Bath and Taunton, the former returning two Members; the County also includes the greater part of the Southern Division of the Parliamentary Borough of Bristol.

ECCLESIASTICAL PARISHES. TABLE 5.

There are 508 Ecclesiastical Parishes or Districts situated wholly or partly within the Ancient County of Somerset. Of these 508 Parishes or parts of Parishes, 497, with an aggregate population of 437,635, are within the Diocese of Bath and Wells; 9, with an aggregate population of 70,434 in that of Bristol; and 2, with a population of 187, in that of Salisbury.

ADMINISTRATIVE COUNTY AND COUNTY BOROUGH. TABLE 6.

The Administrative County contains a population of 385,111, and the City and County Borough of Bath a population of 49,839, the aggregate population thus amounting to 434,950. The increase in the Administrative County since 1891, apart from the County Borough, is 6,945, or 1·8 per cent.; while the City and County Borough of Bath has decreased by 2,005, or 3·9 per cent.; the increase in the total population is only 4,940, or 1·1 per cent.

PETTY SESSIONAL DIVISIONS. TABLE 7.

The Administrative County has one Court of Quarter Sessions, and is divided into 22 Petty Sessional Divisions. Five Boroughs have separate Commissions of the Peace, while the City and County Borough of Bath and the Municipal Borough of Bridgwater have, in addition, separate Courts of Quarter Sessions.

URBAN AND RURAL DISTRICTS. TABLES 8, 9, AND 10.

The total population of the Urban Districts (comprising the City and County Borough of Bath, 6 Municipal Boroughs, and 15 other Urban Districts) is 189,121, an increase of 9,690, or 5·4 per cent., since 1891. In the Borough of Taunton, which is the only Urban District besides the County Borough having a population of more than 20,000, the population increased from 18,961 to 21,087, or 11·2 per cent. In the 17 Rural Districts the population is 245,829, a decrease of 4,750, or 1·9 per cent. Of the total population of the County the proportion in Urban Districts is 43·5 per cent., and in Rural Districts 56·5 per cent.

CIVIL PARISHES. TABLE 11.

The number of Civil Parishes within the Administrative County is 484. The City and County Borough of Bath consists of a single Parish.

REGISTRATION DISTRICTS. TABLE 12.

The Registration County of Somerset which contains a population of 466,193, is divided into 17 Registration Districts, and these again are sub-divided into 61 Sub-Districts. In Table 12, besides comparative figures of houses and of population in 1891 and 1901, a column is given to show the number of Families or Separate Occupiers in each Registration District and Sub-District, as well as in each Civil Parish. These amount to 105,835, giving an average of 4·4 persons to a family. The population of Somersetshire, as shown in the Tables, includes a total of 260 persons—160 Males and 100 Females—who were enumerated as having passed the Census night in Barns, Sheds, Caravans, etc.

TENEMENTS. TABLE 19.

The total number of separate Tenements in the Administrative County (together with the City and County Borough of Bath), which had been 95,625 in 1891, rose to 99,205 in 1901, the increase being equal to 3·7 per cent. The Tenements containing five or more rooms increased from 56,027 to 66,502, or 18·7 per cent., while those with fewer than five rooms decreased from 39,598 to 32,703, or 17·4 per cent. Stated in another way, the Tenements with five or more rooms, which were equal to 58·6 per cent. of the total Tenements in 1891, increased to 67·0 per cent. at the recent Census, while the percentage of the Tenements with fewer than five rooms declined from 41·4 to 33·0. The total number of Tenements with fewer than five rooms, containing more than two persons per room, declined from 2,602 in 1891 to 1,590 in 1901, or 38·9 per cent. In the aggregate of Urban Districts the proportion of Tenements with fewer than five rooms to the total number of Tenements is 31·2 per cent., and in the aggregate of Rural Districts it is 34·3 per cent.

MARRIAGES, BIRTHS, DEATHS, AND MIGRATION. TABLE 22.

Table 22 shows the increase or decrease of population in the Registration County and its Registration Districts, as compared with the difference between registered Births and Deaths; the Table contains a column showing the balance of change which must be ascribed to Migration. The increase of population in the Registration County since 1891, as calculated for the purposes of this Table (see footnotes thereto) amounts to 29,385, and the excess of Births over Deaths, to 56,131. It follows that the County has experienced a net loss by Migration of 26,746.

SEXES AND AGES. TABLE 23.

The Females enumerated in the Administrative County together with the City and County Borough of Bath exceed the Males by 33,964; there are thus 1,169 Females to every 1,000 Males. The number of children of school age (three and under fourteen years) is 102,286, of whom 51,190 are boys, and 51,096 girls. Attendance at school of children under five is not, however, compulsory: the number of children aged five and under fourteen years is 83,763, of whom 41,854 are boys, and 41,909 girls. The number of persons 65 years of age and upwards is 31,403; and of these 12,915 are Males and 18,488 Females; 5 Females and one Male claim to be 100 years or upwards. The proportion of persons aged 65 years and upwards enumerated in Rural Districts is 7·5 per cent. of the total Rural population, while in the Urban Districts the proportion is 6·8 per cent. of the total Urban population.

CONDITION AS TO MARRIAGE. TABLE 27.

Of the Males enumerated in the Administrative County and County Borough, 119,133 are Unmarried, 73,706 are Married, and 7,654 are Widowed. Of the Females, 139,203 are Unmarried, 75,445 are Married, and 19,809 are Widowed. The proportion of the Married in the Registration County to the population at all ages is now higher than it was in 1891, owing to the decrease in the proportion of children through the decline in the birth-rate. The proportion of the Married, however, if calculated on the population

aged upwards of twenty years, is distinctly lower than it was ten years ago, among both Males and Females, the respective percentages for 1891 and 1901 being 68·4 and 66·8 for Males, and 55·4 and 53·2 for Females; the value of these figures for comparative purposes may be somewhat affected by the transfer, in 1899, of the part of the City of Bristol in the Registration County of Somerset to the Registration County of Gloucester.

AGES OF HUSBANDS AND WIVES. TABLE 29.

Table 29 shows, in combination, the ages of both Husbands and Wives. In 76,075 cases in the Registration County both the Husband and the Wife were enumerated in the same schedule, and were therefore presumably living together; in addition there were 3,251 Husbands whose Wives were absent—that is, were not enumerated in the same schedule—and 5,061 Wives whose Husbands were absent, on the Census night.

WORKHOUSES. TABLE 30.

Pauper Inmates of Workhouse Establishments in the Registration County number 2,600 persons at all ages (equal to 0·6 per cent. of the population), of whom 1,466 are Males and 1,134 Females. At 55 years and upwards the proportion per cent. of the population at the same age in Workhouse Establishments is 2·0, and at 65 years and upwards, it is 3·0.

PRISONS. TABLE 31.

Prisoners in Local and Convict Prisons in the Registration County number 95 against 55 in 1891. Of these, 89 are Males, and 6 Females. Their ages and civil conditions are shown in Table 31.

OCCUPATIONS. TABLE 32.

The Tables dealing with the Occupations of the people have been extended and elaborated. Table 32 contains a list of 379 Occupations, and shows the number of Males and Females employed in each. In this and succeeding Tables, Females are separately given as Unmarried, and Married or Widowed. A tabular note furnishes information as to ages and other Occupational details for industries of special local importance.

The following figures give a summary view of the Occupational statistics for the Administrative County of Somerset together with the County Borough, showing the proportions of Males and Females over 10 Years of age engaged in each Order, and also the proportions Unoccupied:—

	Males.	Females.
Total Population	200,493	234,457
Population under 10 Years of age	45,741	45,441
Population 10 Years of age and upwards	154,752	189,016

		Proportion per 10,000 of each Sex 10 Years of age and upwards.	
		Males.	Females.
I.	General or Local Government of the Country	133	22
II.	Defence of the Country ...	57	—
III.	Professional Occupations and their Subordinate Services	294	263
IV.	Domestic Offices or Services	358	1,690
V.	Commercial Occupations ...	244	19
VI.	Conveyance of Men, Goods, and Messages	770	8
VII.	Agriculture	2,030	85
VIII.	Fishing	4	—
IX.	In and About, and Dealing in the Products of, Mines and Quarries	446	2
X.	Metals, Machines, Implements, and Conveyances...	386	3
XI.	Precious Metals, Jewels, Watches, Instruments, and Games	56	2
XII.	Building and Works of Construction	952	1
XIII.	Wood, Furniture, Fittings, and Decorations	195	14
XIV.	Brick, Cement, Pottery, and Glass	92	4
XV.	Chemicals, Oil, Grease, Soap, Resin, etc.	35	1
XVI.	Skins, Leather, Hair, and Feathers	78	12
XVII.	Paper, Prints, Books, and Stationery	144	49
XVIII.	Textile Fabrics	188	209
XIX.	Dress	403	751
XX.	Food, Tobacco, Drink, and Lodging	672	191
XXI.	Gas, Water, and Electricity Supply, & Sanitary Service	35	—
XXII.	Other, General, and Undefined Workers and Dealers	501	31
XXIII.	Without Specified Occupations or Unoccupied ...	1,927	6,643

Certain changes in the method of classification, and in the mode of filling up the Schedules which have secured more accurate definition of employment, affect the numbers in many Occupational headings for the purpose of comparison with the results of the Census taken in 1891. The following have, however, been selected, and in some cases thrown into groups, to illustrate the progression or retrogression of some of the leading industries of the County since the Census of 1891. Figures showing the total population of each sex over 10 Years of age, with percentages of increase, head the Table, and afford a ready means of comparing the changes in the numbers following various Occupations with the changes in the total population between the two Censuses. Occupations were abstracted in 1891 for Registration Counties, and, part of the enlarged County Borough of Bristol having been transferred in 1899 from the Registration County of Somerset to that of

Gloucester, it has been necessary specially to adjust the Occupational Figures for 1901 in the following Table in order to make them approximately comparable with those for 1891. They are consequently not identical with those given in Table 32, which relate to the Administrative County together with the County Borough.

	Males. 1891.	Males. 1901.	Increase + Decrease − per cent.	Females. 1891.	Females. 1901.	Increase + Decrease − per cent.
Population over 10 Years of Age ...	178,619	191,950	+ 7·5	211,220	229,466	+ 8·6
I. General or Local Government of the Country	2,059	2,517	+ 22·2	—	—	—
III. 3. Sick Nurses, Invalid Attendants (including Midwives)	—	—	—	1,161	1,432	+ 23·3
4. Schoolmasters, Teachers, Professors, Lecturers	973	1,073	+ 10·3	3,301	3,507	+ 6·2
IV. 1. Domestic Indoor Servants (including those in Hotels, etc.)...	1,124	977	− 13·1	28,954	26,269	− 9·3
3. Charwomen	—	—	—	1,847	1,755	− 5·0
Laundry and Washing Service...	—	—	—	6,220	5,881	− 5·5
V. 2. Commercial or Business Clerks...	2,003	2,882	+ 43·9	—	—	—
VI. Conveyance of Men or Goods—						
1. On Railways (excluding Platelayers and Railway Labourers)	2,811	3,827	+ 36·1	—	—	—
2. On Roads (including Domestic Coachmen and Grooms IV., 2)	5,963	8,154	+ 36·7	—	—	—
3. On Seas, Rivers, and Canals	1,246	1,169	− 6·2	—	—	—
VII. Agriculture (excluding Gardeners)	32,810	29,230	− 10·9	—	—	—
IX. 1. Coal and Shale Miners	5,926	5,796	− 2·2	—	—	—
2. Stone — Quarriers, Cutters, Dressers	1,106	2,285	+106·6	—	—	—
X. 1–7. Metals, Machines, Implements	5,130	5,908	+ 15·2	—	—	—
9. Vehicles	1,202	1,577	+ 31·2	—	—	—
XII. 1. House Building	13,679	16,667	+ 21·8	—	—	—
XIV. 1. Brick, Plain Tile, Terra-Cotta—Manufacture	1,127	1,425	+ 26·4	—	—	—
XVIII. 2. Wool and Worsted Manufacture	782	759	− 2·9	939	1,001	+ 6·6
XIX. 1. Tailors, Clothiers ... ... Dressmakers ... ... Milliners ... ... Staymakers ... ... Shirtmakers, Seamstresses—Including XXII., 4, Machinists, Machine Workers (undefined) for Females only	2,259	2,709	+ 19·9	13,710	14,550	+ 6·1
Glove Makers	1,123	904	− 19·5	2,957	2,387	− 19 3
Boot, Shoe, Slipper, Patten, Clog—Makers and Dealers ...	5,955	5,676	− 4·7	1,794	1,709	− 4·7

In 1891 the percentage of the total population aged 10 Years and upwards engaged in occupations in the Registration County was, in the case of Males 80·9, in the case of Females 35·9; and in 1901 the percentages in the Registration County (as adjusted for the above Table) are 81·3 and 33·4 respectively. In the Administrative County together with the County Borough the percentages in 1901 are 80·7 for Males and 33·6 for Females.

Of the 63,446 Females over 10 Years of age engaged in Occupations, 48,559, or 76·5 per cent., are unmarried, and 14,887, or 23·5 per cent., married or widowed.

OCCUPATIONS OF CHILDREN AGED 10 AND UNDER 14 YEARS. TABLE 33.

The total number of Boys aged 10 and under 14 Years in the Administrative County together with the County Borough is 18,738, and of these 2,417, equal to 12·9 per cent., are engaged in Occupations. The total number of Girls aged 10 and under 14 is 18,714, and of these 1,123, equal to 6·0 per cent., are engaged in Occupations. Of the Boys at these ages, 640 are Agricultural Labourers, Farm Servants, 593 are Messengers, Porters, etc., and 134 are workers in and about Coal and Shale Mines. Of the Girls, 690 are Domestic Indoor Servants, and 124 are Milliners, Dressmakers, and Shirtmakers.

FORMER OCCUPATIONS OF "PENSIONERS" AND "RETIRED." TABLE 34.

The total number of Males returned as "Pensioned" or "Retired," other than Army and Navy Officers, Clergymen, and members of the Medical Profession, is 5,140, being in the proportion of 4·1 per cent. to the number engaged in Occupations, as compared with 4,575, or 3·2 per cent., in 1891. The number of "Retired" Males enumerated in Workhouses and Workhouse Infirmaries who returned their previous Occupations is 710, and those in Lunatic Asylums 446, making a total of 1,156. The total number of "Pensioned" or "Retired" Females is 1,657, being in the proportion of 2·6 per cent. to the number engaged in Occupations, as compared with 1,503, or 2·0 per cent., in 1891. The number in Workhouses and Workhouse Infirmaries is 289, and in Lunatic Asylums 349, making a total of 638. Of the whole number of Retired Females, 824 are Unmarried, and 833 are Married or Widowed. Among the Retired Males, there were enumerated in Workhouse

Establishments and Lunatic Asylums 261 of the 329 General Labourers, and 246 of the 385 Agricultural Labourers, Farm Servants, etc. Among the Retired Females, there were enumerated in these Institutions 328 of the 524 Domestic Indoor Servants.

OCCUPATIONS IN THE COUNTY BOROUGH, ETC. TABLE 35.

Table 35 sets forth the Occupations of the People by Sexes and in five groups of Ages for the City and County Borough of Bath; for the Aggregate of the Urban Districts in the County including County and Municipal Boroughs; and for the Aggregate of Rural Districts. The total population over 10 years of age of Unmarried and of Married or Widowed Females and the number of each class engaged in Occupations, are given separately.

GROUPED OCCUPATIONS IN URBAN DISTRICTS. TABLE 35A.

Table 35A shows, besides other details, the numbers of the population engaged in the most important Occupations or groups of Occupations in every Urban District with a population exceeding 5,000.

BIRTHPLACES. TABLE 36.

Of the 508,256 persons enumerated in the Ancient County of Somerset, 385,466, or 75·8 per cent., were born within the County; 9,605 were born in London, an increase since 1891 of 781; 7,919 in Wales and Monmouthshire, an increase of 1,714; 2,729 in British Colonies or Dependencies, an increase of 309; 2,308 in Ireland, an increase of 72; and 1,821 in Scotland, an increase of 337.

Persons of Foreign birth number 1,605, an increase since 1891 of 158; and of these 818 were abstracted as British Subjects, 72 as Naturalised British Subjects, and 715 as Foreigners; a decrease, in the case of the last-named, of 334 since 1891. British Subjects and Naturalised British Subjects number together 890, and contrast with a total of 398 in 1891. This wide difference seems to be mainly due to the new instruction on the Census Schedule that persons born abroad should state whether they were British Subjects, Naturalised British Subjects, or Foreign Subjects. Greater accuracy has thus been secured, but the figures have less value for comparison with those of 1891.

COUNTRY OF BIRTH OF FOREIGNERS. TABLE 37.

Of the 715 Foreigners, 329 are Males and 386 Females. Natives of France have decreased from 194 to 155 since the Census of 1891, of Germany from 216 to 151, and of the United States of America from 218 to 122.

THE BLIND, THE DEAF AND DUMB, THE DEAF, AND THE INSANE. TABLE 38.

The number of persons returned as Blind is 472, and of these 35 suffer from some other Infirmity also.

Deaf and Dumb persons, including 21 who are returned simply as Dumb, number 214. Of these 214 persons, 8 suffer from some other infirmity also.

Lunatics number 1,420, including 13 afflicted with some other Infirmity; and the Imbecile or Feeble-minded 882, including 14 otherwise afflicted. The total of these classes is 2,302. (See note § to Table 38, page 83.) Of the 2,302 persons returned as mentally deranged, 1,742 were inmates of Institutions, including 1,448 in Public and Private Lunatic Asylums, and 294 in Workhouses; the remaining 560 were resident with relatives or in unlicensed houses. Of the 294 mentally deranged persons enumerated in Workhouses, 94 were returned as Lunatic and 200 as Imbecile or Feeble-minded; and of the 560 not enumerated in Institutions, 14 were returned as Lunatic and 546 as Imbecile or Feeble-minded.

WILLIAM COSPATRICK DUNBAR, Registrar General.
NOEL A. HUMPHREYS.
JOHN TATHAM.

ALFRED J. MUNDY, Secretary.
A. BELLINGHAM, Assistant Secretary.

Census Office,
Millbank, London, S.W.
1st November, 1902.

SOMERSET.

Heliozincographed at the Ordnance Survey Office, Southampton 1902.

COUNTY OF SOMERSET.

TABLE 1.—ANCIENT COUNTY, ADMINISTRATIVE COUNTY (together with the CITY and COUNTY BOROUGH of BATH), and REGISTRATION COUNTY.—AREA; HOUSES and POPULATION 1891 and 1901.

COUNTY OF SOMERSET.		AREA in Statute Acres	HOUSES. Inhabited.	HOUSES. Uninhabited.* In Occupation.	HOUSES. Uninhabited.* Not in Occupation.	HOUSES. Building.	POPULATION. Persons.	POPULATION. Males.	POPULATION. Females.
ANCIENT or GEOGRAPHICAL COUNTY (including part of the CITY of BRISTOL)	1891	1,043,409	99,722	7,723		679	484,337	225,754	258,583
	1901		**108,293**	**2,707**	**6,987**	**891**	**508,256**	**235,626**	**272,630**
ADMINISTRATIVE COUNTY, together with the CITY and COUNTY BOROUGH of BATH †	1891	1,037,484	90,181	7,444		533	430,010	199,487	230,523
	1901		**94,793**	**2,487**	**6,257**	**577**	**434,950**	**200,493**	**234,457**
REGISTRATION COUNTY‡ (excluding the CITY of BRISTOL)	1891	1,070,078	95,500	7,659		632	455,801	212,293	243,508
	1901		**101,359**	**2,567**	**6,660**	**713**	**466,193**	**215,951**	**250,242**

* In this and succeeding Tables all houses in which no person abode on the night of the Census are classed as "Uninhabited"; of such "Uninhabited" houses, those which were in general occupation for business or other purposes are placed under the sub-heading, "In Occupation."

† Part of the City and County Borough of Bristol is in the County of Somerset, but for convenience the entire City is shown with the Administrative County of Gloucester.

‡ See Note * to Table 12 on page 24.

TABLE 2.—DIFFERENCES between the ANCIENT, ADMINISTRATIVE, and REGISTRATION COUNTIES.—INHABITED HOUSES and POPULATION 1901.

CIVIL PARISHES.*	INHABITED HOUSES, 1901.	POPULATION, 1901. Persons.	POPULATION, 1901. Males.	POPULATION, 1901. Females.
ANCIENT COUNTY	**108,293**	**508,256**	**235,626**	**272,630**
Deduct (*a*)—Parts of the ANCIENT COUNTY of SOMERSET in other ADMINISTRATIVE COUNTIES	13,685	74,088	35,515	38,573
Add (*b*)—Parts of the ADMINISTRATIVE COUNTY of SOMERSET in other ANCIENT COUNTIES	185	782	382	400
ADMINISTRATIVE COUNTY, together with the City and County Borough of Bath †	**94,793**	**434,950**	**200,493**	**234,457**
Add (*c*)—Parts of the REGISTRATION COUNTY of SOMERSET in other ADMINISTRATIVE COUNTIES	6,566	31,243	15,458	15,785
REGISTRATION COUNTY	**101,359**	**466,193**	**215,951**	**250,242**
[For details of (*a*), (*b*), and (*c*), see following page.]				

* The numbers in parenthesis following the names of the Civil Parishes refer to the Registration Districts and Sub-Districts within which the several Parishes are situated, *see* Table 12.

† See Note †, Table 1.

COUNTY OF **SOMERSET**—*continued.*

TABLE 2.—DIFFERENCES between the ANCIENT, ADMINISTRATIVE, and REGISTRATION COUNTIES.—INHABITED HOUSES and POPULATION, 1901—*continued.*

CIVIL PARISHES.	INHABITED HOUSES, 1901.	POPULATION, 1901.		
		Persons.	Males.	Females.
(*a*) Parts of the ANCIENT COUNTY of SOMERSET in other ADMINISTRATIVE COUNTIES :—			
In the ADMINISTRATIVE COUNTY of DORSET—				
Goathill (266 : 2)	10	51	31	20
Poyntington (266 : 2)	25	125	66	59
Sandford Orcas (266 : 2)	50	202	100	102
Seaborough (267 : 2)	13	59	27	32
Trent (266 : 2)	88	354	175	179
In the ADMINISTRATIVE COUNTY of GLOUCESTER—				
Bristol, *part of* (*County Borough*) (320 : 1)	10,893	60,112	28,971	31,141
Bristol, *part of* (*County Borough*) (320 : 7)	2,466	12,671	5,903	6,768
In the ADMINISTRATIVE COUNTY of WILTS—				
Kilmington (257 : 1)	92	327	156	171
Maiden Bradley, *part of* (257 : 1)	5	24	13	11
Stourton, *part of* (257 : 1)	43	163	73	90
Winkfield, *part of* (249 : 1)	—	—	—	—
Total of (*a*)	13,685	74,088	35,515	38,573
(*b*)—Parts of the ADMINISTRATIVE COUNTY of SOMERSET in other ANCIENT COUNTIES :—				
In the ANCIENT COUNTY of DEVON—				
Churchstanton (306 : 1)	141	581	282	299
In the ANCIENT COUNTY of DORSET—				
Wambrook (309 : 2)	44	201	100	101
Total of (*b*)	185	782	382	400
(*c*)—Parts of the REGISTRATION COUNTY of SOMERSET in other ADMINISTRATIVE COUNTIES :—				
In the ADMINISTRATIVE COUNTY of DEVON—				
Burlescombe (305 : 4)	146	677	339	338
Clayhidon (305 : 4)	101	463	236	227
Culmstock (305 : 4)	192	766	372	394
Hemyock (305 : 4)	183	824	404	420
Holcombe Rogus (305 : 4)	131	607	301	306
In the ADMINISTRATIVE COUNTY of GLOUCESTER—				
Bitton (318 : 1)	681	3,138	1,543	1,595
Hanham Abbots (318 : 1)	148	744	351	393
Kingswood (318 : 2)	2,446	11,961	5,993	5,968
Mangotsfield (318 : 2)	1,869	8,806	4,325	4,481
Oldland (318 : 1)	393	1,905	936	969
Siston (318 : 1)	276	1,352	658	694
Total of (*c*)	6,566	31,243	15,458	15,785

COUNTY OF **SOMERSET**—*continued.*

TABLE 3.—ANCIENT COUNTY.—POPULATION at each SUCCESSIVE CENSUS with INCREASE per cent. of POPULATION during each INTERCENSAL PERIOD.

CENSUS YEAR.	POPULATION.	Increase per cent. during preceding intercensal period.	CENSUS YEAR.	POPULATION.	Increase per cent. during preceding intercensal period.
1801	273,577	—	1861	444,873	0·2
1811	302,836	10·7	1871	463,339	4·2
1821	355,789	17·5	1881	469,109	1·2
1831	403,795	13·5	1891	484,337	3·2
1841	435,599	7·9	1901	508,256	4·9
1851	443,916	1·9			

TABLE 4.—PARLIAMENTARY CONSTITUENCIES.—AREA; HOUSES 1901, and POPULATION 1891 and 1901.

PARLIAMENTARY CONSTITUENCIES.	AREA in Statute Acres.	HOUSES, 1901.				POPULATION.			
		Inhabited.	Uninhabited.		Building.	1891.	1901.		
			In Occupation.	Not in Occupation.		PERSONS.	PERSONS.	Males.	Females.
ANCIENT COUNTY	1,043,409	108,293	2,707	6,987	891	484,337	508,256	235,626	272,630
DIVISIONS OF COUNTY ...	1,037,442	81,974	1,800	5,501	585	360,344	369,198	173,436	195,762
BOROUGHS OR DIVISIONS OF BOROUGHS	5,967	26,319	907	1,486	306	123,993	139,058	62,190	76,868
DIVISIONS OF COUNTY:—									
1. Northern	124,554	12,708	221	765	188	53,412	59,231	28,150	31,081
2. Wells	133,152	12,306	335	695	145	55,581	59,630	26,583	33,047
3. Frome.....	101,444	12,754	298	848	58	53,552	56,668	26,831	29,837
4. Eastern	170,394	11,089	238	817	45	50,136	47,423	22,684	24,739
5. Southern	104,773	11,367	213	674	59	51,342	49,588	22,894	26,694
6. Bridgwater	141,668	11,006	272	831	44	48,204	48,492	23,261	25,231
7. Western or Wellington ...	261,457	10,744	223	871	46	48,117	48,166	23,033	25,133
BOROUGHS OR DIVISIONS OF BOROUGHS:—									
BATH	3,455	9,934	485	645	62	54,551	52,773	21,618	31,155
BRISTOL, *part of*:—									
Southern Division, *part of** ...	1,309	12,157	206	591	202	51,416	66,562	31,874	34,688
TAUNTON	1,263	4,228	216	250	42	18,026	19,723	8,698	11,025

* Part of the Southern Division of Bristol Parliamentary Borough is in the Ancient County of Gloucester; the entire Division contains:—

	—	14,913	999	777	212	72,306	83,162	40,084	43,078

COUNTY OF **SOMERSET**—*continued.*

TABLE 5.—ECCLESIASTICAL PARISHES or DISTRICTS in the ANCIENT COUNTY.—INHABITED HOUSES and POPULATION 1901.

NOTE.—In the case of Ecclesiastical Parishes created by Orders in Council, the names given in such Orders have been invariably adopted. The Parishes are arranged alphabetically, those having compound names being placed in the order indicated by the usual pronunciation of those names; thus East Wells will be found under the letter E, and Long Ashton under the letter L.

Ecclesiastical Parish or District, and Diocese in which situated.	Date of Formation.	Inhabited Houses, 1901.	Population, 1901.	Ancient Parish in which situated.	Number of Registration District.
Abbas Combe (or Temple Combe), St. Mary (*B. and W.*)	—	152	678	Abbas and Temple Combe	311
Abbots Leigh, Holy Trinity (*Bris.*)	—	67	327	Abbots Leigh ...	319
Aisholt, All Saints (*B. and W.*)	—	25	115	Aisholt	307
Alford, All Saints, with Hornblotton, St. Peter (*B. and W.*)	—	41	193	Alford, and Hornblotton	311 & 313
Aller, St. Andrew (*B. and W.*)	—	86	367	Aller	308
Angersleigh, St. Michael and All Angels (*B. and W.*)	—	5	25	Angersleigh ...	306
Ansford, St. Andrew (*B. and W.*)	—	80	306	Ansford	311
Ash, Holy Trinity (*B. and W.*)	1845	100	399	Martock	310
Ashbrittle, St. John the Baptist (*B. and W.*)	—	67	325	Ashbrittle ...	305
Ashill, St. Mary (*B. and W.*)	—	74	325	Ashill	309
Ash Priors, Holy Trinity (*B. and W.*)	—	34	121	Ash Priors ...	306
Ashwick [a]:— St. James (*B. and W.*)	—	140	598	Ashwick... ...	313
Axbridge, St. John the Baptist (*B. and W.*)	—	163	713	Axbridge ...	315
Babcary, Holy Cross (*B. and W.*)	—	70	277	Babcary	308
Babington, St. Margaret (*B. and W.*)	—	35	157	Babington ...	312
Backwell [b]:— St. Andrew (*B. and W.*)	—	176	837	Backwell ...	319
Badgworth, St. Congar (*B. and W.*)	—	63	238	Badgworth ...	315
Baltonsborough, St. Dunstan (*B. and W.*)	—	138	617	Baltonsborough	314
Banwell [c]:— St. Andrew (*B. and W.*)	—	329	1,409	Banwell	315
Barrington [d]:— St. Mary the Virgin (*B. and W.*)	—	81	323	Barrington ...	308 & 309
Barrow Gurney, St. Mary the Virgin, and St. Edward King and Martyr (*B. and W.*)	—	70	358	Barrow Gurney	319
Barton, St. David (*B. and W.*)	—	76	277	Barton St. David	308
Barwick, St. Mary Magdalene (*B. and W.*)	—	102	443	Barwick	310
Batcombe, St. Mary (*B. and W.*)	—	109	461	Batcombe ...	313
Bath:— St. James (*B. and W.*)	—	455	3,344	Bath:— St. James ...	317
St. Michael (*B. and W.*)	—	326	1,625	St. Michael ...	317
St. Paul (*B. and W.*)	1869	577	4,036	Bath St. James, and Walcot	317
St. Peter and St. Paul, Bath Abbey (*B. and W.*)	—	160	1,202	Bath St. Peter and St. Paul	317
Bathampton, St. Nicholas (*B. and W.*)	—	104	460	Bathampton ...	317
Bathealton, St. Bartholomew (*B. and W.*)	—	24	107	Bathealton ...	305
Batheaston, St. John the Baptist, with St. Catherine (*B. and W.*)	—	394	1,757	Batheaston, and St. Catherine near Bath	317
Bathford, St. Swithin (*B. and W.*)	—	207	891	Bathford... ...	317
Bathwick:— St. John the Baptist (*B. and W.*)	1871	284	1,239	Bathwick ...	317
Bathwick:— St. Mary the Virgin, with Woolley, All Saints (*B. and W.*)	—	520	3,115	Bathwick, and Woolley	317
Bawdrip, St. Michael (*B. and W.*)	—	78	333	Bawdrip	307
Beckington, St. Gregory or St. George, with Standerwick (*B. and W.*)	—	177	813	Beckington, and Standerwick	312
Bedminster [e]:— St. Francis, Ashton Gate * (*Bris.*)	1883	2,101	11,393	Bedminster	320
St. John the Baptist * † (*Bris.*)	—	3,279	18,327	Bedminster	319 & 320
St. Luke (*Bris.*) ...	1861	1,252	6,962	Bedminster	320
St. Paul * (*Bris.*) ...	1841	2,366	12,705	Bedminster	320
St. Raphael the Archangel (*Bris.*)	1893	108	734	Bedminster	320
Beer Crocombe, St. James (*B. and W.*)	—	24	129	Beer Crocombe	308
Berkley, St. Mary (*B. and W.*)	—	77	343	Berkley	312
Berrow, St. Mary (*B. and W.*)	—	107	476	Berrow	315
Bicknoller, St. George (*B. and W.*)	—	59	211	Bicknoller ...	303
Biddisham (*B. and W.*)	—	28	111	Biddisham ...	315
Binegar, Holy Trinity (*B. and W.*)	—	47	242	Binegar	313 & 314
Bishop's Hull:— St. John the Evangelist (*B. and W.*)	1864	167	717	Bishop's Hull, and Taunton St. Mary Magdalen	306
St. Peter and St. Paul (*B. and W.*)	—	206	843	Bishop's Hull ...	306
Bishop's Lydeard, The Blessed Virgin Mary (*B. and W.*)	—	246	1,622	Bishop's Lydeard	306
Bishopsworth, St. Peter * (*Bris.*)	1844	522	2,638	Bedminster ...	319 & 320
Blackford, Holy Trinity (*B. and W.*)	1844	109	506	Wedmore ...	315
Blagdon, St. Andrew (*B. and W.*)	—	225	1,131	Blagdon	315 & 319
Bleadon, St. Peter (*B. and W.*)	—	142	607	Bleadon	315
Borough Bridge (*see* Burrow Bridge).					
Bradford, St. Giles (*B. and W.*)	—	104	422	Bradford... ...	305
Bratton Seymour, Holy Trinity (*B. and W.*)	—	20	86	Bratton Seymour	311
Brean, St. Bridget (*B. and W.*)	—	25	112	Brean	315
Brent Knoll, St. Michael (*B. and W.*)	—	176	698	Brent Knoll ...	315
Bridgwater [f]:— Holy Trinity (*B. and W.*)	1841	773	3,518	Bridgwater ...	307
St. Mary the Virgin, with Chilton, Holy Trinity (*B. and W.*)	—	876	4,240	Bridgwater, and Chilton Holy Trinity	307
Brislington, St. Luke (*B. and W.*)	—	1,053	5,300	Brislington ...	318 & 320
Broadway, St. Aldhelm (*B. and W.*)	—	103	401	Broadway ...	306 & 309
Brockley, St. Nicholas (*B. and W.*)	—	16	88	Brockley... ...	319
Brompton Ralph, St. Mary (*B. and W.*)	—	71	322	Brompton Ralph	303 & 306
Brompton Regis, St. Mary (*B. and W.*)	—	129	626	Brompton Regis	304
Broomfield, St. Mary and All Saints (*B. and W.*)	—	75	342	Broomfield ...	307

* On the 25th March, 1902, a new Parish named St. Aldhelm, Bedminster, was constituted from parts of the following Parishes, the figures for which parts at the date of the Census were:—

	Inhabited Houses.	Population.
St. Francis, Ashton Gate, Bedminster...	1,130	6,124
St. John the Baptist, Bedminster ...	391	2,223
St. Paul, Bedminster	141	813
St. Peter, Bishopsworth	337	1,768
Total	1,999	10,928

† On the 25th March, 1902, part of the area of the Ecclesiastical Parish of Bedminster, St. John the Baptist, containing 1,354 inhabited houses, and 7,569 population at the time of the Census, was constituted the new Parish of St. Michael and All Angels, Windmill Hill.

[a] See also Oakhill.
[b] See also Felton Common Hill.
[c] See also Congresbury St. Anne.
[d] See also Hambridge.
[e] See also Bishopsworth, Knowle Holy Nativity, and Redcliff.
[f] See also Burrow Bridge, and Eastover.

COUNTY OF **SOMERSET**—*continued.*

TABLE 5.—ECCLESIASTICAL PARISHES or DISTRICTS in the ANCIENT COUNTY.—INHABITED HOUSES and POPULATION 1901—*continued.*

Ecclesiastical Parish or District, and Diocese in which situated.	Date of Formation.	Inhabited Houses, 1901.	Population, 1901.	Ancient Parish in which situated.	Number of Registration District.
Brushford, St. Nicholas (*B. and W.*)	—	64	371	Brushford ...	304
Bruton [a]:— St. Mary (*B. and W.*)	—	341	1,585	Bruton	311
Brympton, St. Andrew (*B. and W.*)	—	23	72	Brympton ...	310
Buckland, St. Mary (*B. and W.*)	—	121	474	Buckland St. Mary	309
Buckland Denham, St. Michael and All Angels (*B. and W.*)	—	92	373	Buckland Denham	312
Burnett, St. Michael (*B. and W.*)	—	16	71	Burnett	318
Burnham [b]:— St. Andrew (*B. and W.*)	—	640	2,957	Burnham ...	315
Burrington, Holy Trinity (*B. and W.*)	—	94	417	Burrington ...	315
Burrow Bridge (or Borough Bridge), St. Michael (*B. and W.*)	1840	105	461	Bridgwater, Lyng, Middlezoy, North Petherton, Othery, Stoke St. Gregory, and Weston Zoyland	306 & 307
Burtle, St. Philip and St. James (*B. and W.*)	1856	57	243	Moorlinch ...	307
Butcombe, St. Michael and All Angels (*B. and W.*)	—	41	186	Butcombe ...	315
Butleigh, St. Leonard (*B. and W.*)	—	175	698	Butleigh ...	314
Cameley, St. James (*B. and W.*)	—	98	403	Cameley... ...	316
Camerton [c]:— St. Peter (*B. and W.*)	—	175	766	Camerton ...	316
Cannington [d]:— St. Mary the Virgin (*B. and W.*)	—	222	1,023	Cannington ...	307
Carhampton, St. John the Baptist (*B. and W.*)	—	123	547	Carhampton ...	303
Castle Cary, All Saints (*B. and W.*)	—	460	1,902	Castle Cary ...	311
Catcott, St. Peter (*B. and W.*)	—	122	500	Moorlinch ...	307
Chaffcombe, St. Michael (*B. and W.*)	—	50	228	Chaffcombe ...	309
Chantry, Holy Trinity (*B. and W.*)	1846	31	161	Elm, Mells, and Whatley	312
Chapel Allerton (*B. and W.*)	—	42	183	Chapel Allerton	315
Chard [e]:— Good Shepherd, Furnham (*B. and W.*)	1897	274	1,350	Chard	309
St. Mary (*B. and W.*)	—	858	3,926		
Charlcombe, St. Mary (*B. and W.*)	—	72	730	Charlcombe ...	317
Charlinch, St. Mary the Virgin (*B. and W.*)	—	39	158	Charlinch ...	307
Charlton Adam, St. Peter and St. Paul (*B. and W.*)	—	79	322	Charlton Adam	308
Charlton Horethorne, St. Peter and St. Paul (*B. and W.*)	—	102	434	Charlton Horethorne	311
Charlton Mackrell, St. Mary the Virgin (*B. and W.*)	—	65	288	Charlton Mackrell	308
Charlton Musgrove, St. Stephen (*B. and W.*)	—	81	314	Charlton Musgrove	311
Cheddar [f]:— St. Andrew (*B. and W.*)	—	479	2,022	Cheddar	315
Cheddon Fitzpaine, St. Mary (*B. and W.*)	—	63	271	Cheddon Fitzpaine	306
Chedzoy, St. Mary (*B. and W.*)	—	77	322	Chedzoy	307
Chelvey, St. Bridget (*B. and W.*)	—	10	48	Chelvey	319
Chelwood, St. Leonard (*B. and W.*)	—	34	155	Chelwood ...	316
Chew Magna [g]:— St. Andrew (*B. and W.*)	—	240	995	Chew Magna, and Norton Hawkfield	316
Chew Stoke, St. Andrew (*B. and W.*)	—	155	635	Chew Stoke ...	316
Chewton Mendip [h]:— St. Mary Magdalene, with Emborrow (*B. and W.*)	—	205	864	Chewton Mendip, Emborrow, and the formerly Extra-Parochial place of Green Ore	313, 314 & 316
Chilcompton, St. John the Baptist (*B. and W.*)	—	140	616	Chilcompton ...	316
Chillington, St. James, with Cudworth, St. Michael (*B. and W.*)	—	61	249	Chillington, and Cudworth	309
Chilthorne Domer, St. Mary (*B. and W.*)	—	46	176	Chilthorne Domer	310
Chilton Cantelo, St. James, with Ashington, St. Vincent (*B. and W.*)	—	29	124	Ashington, and Chilton Cantelo	310
Chilton upon Polden, St. Edward, with Edington, St. George (*B. and W.*)	—	129	500	Moorlinch ...	307
Chipstable, All Saints (*B. and W.*)	—	66	265	Chipstable ...	304 & 305
Chiselborough, St. Peter and St. Paul, with West Chinnock, St. Mary (*B. and W.*)	—	142	547	Chiselborough, and West Chinnock	310
Christon (*B. and W.*)	—	13	56	Christon ...	315
Churchill, St. John the Baptist (*B. and W.*)	—	160	744	Churchill ...	315
Clandown, Holy Trinity (*B. and W.*)	1849	299	1,363	Midsomer Norton	316
Clapton, St. Michael (*B. and W.*)	—	33	152	Clapton	319
Clatworthy, St. Mary the Virgin (*B. and W.*)	—	30	116	Clatworthy ...	303
Claverton, St. Mary the Virgin (*B. and W.*)	—	102	496	Claverton ...	317
Cleeve, Holy Trinity (*B. and W.*)	1843	76	291	Yatton	319
Clevedon [i]:— St. Andrew (*B. and W.*)	—	594	3,208	Clevedon ...	319
Cloford, St. Mary (*B. and W.*)	—	37	173	Cloford	312
Closworth, All Saints (*B. and W.*)	—	23	99	Closworth ...	310
Clutton, St. Augustine (*B. and W.*)	—	240	1,265	Clutton	316
Coleford, Holy Trinity (*B. and W.*)	1843	305	1,210	Kilmersdon ...	312
Combe, St. Nicholas (*B. and W.*)	—	221	989	Combe St. Nicholas	309
Combe Down, Holy Trinity* (*B. and W.*)	1854	288	1,321	Monkton Combe	317
Combe Florey, St. Peter and St. Paul (*B. and W.*)	—	59	255	Combe Florey ...	306
Combhay (*B. and W.*)	—	37	163	Combhay ...	317
Compton Bishop, St. Andrew (*B. and W.*)	—	80	523	Compton Bishop	315
Compton Dando, St. Mary (*B. and W.*)	—	69	284	Compton Dando	318
Compton Dundon, St. Andrew (*B. and W.*)	—	124	474	Compton Dundon	308
Compton Martin, St. Michael and All Angels (*B. and W.*)	—	93	375	Compton Martin	316
Compton Pauncefoot, St. Mary the Virgin, with Blackford, St. Michael (*B. and W.*)	—	61	293	Blackford, and Compton Pauncefoot	311
Congresbury:— St. Andrew, with Wick, St. Laurence (*B. and W.*)	—	280	1,219	Congresbury, and Wick St. Laurence	315
St. Anne (*B. and W.*)	1865	55	258	Banwell, Congresbury, Kewstoke, Puxton, Wick St. Laurence, and Yatton	315 & 319
Corfe, St. Nicholas (*B. and W.*)	—	67	313	Corfe	306
Corston, All Saints (*B. and W.*)	—	93	373	Corston	318
Corton Denham, St. Andrew (*B. and W.*)	—	64	255	Corton Denham	311

* See Note † on page 10.

[a] See also Redlynch, and Wyke Champflower.
[b] See also Highbridge.
[c] See also Peasedown.
[d] See also Otterhampton.
[e] See also Tatworth.
[f] See also Draycot.
[g] See also Stowey.
[h] See also Priddy.
[i] See also East Clevedon, and South Clevedon.

COUNTY OF **SOMERSET**—*continued.*

TABLE 5.—ECCLESIASTICAL PARISHES or DISTRICTS in the ANCIENT COUNTY.—INHABITED HOUSES and POPULATION 1901—*continued.*

Ecclesiastical Parish or District, and Diocese in which situated.	Date of Formation.	Inhabited Houses, 1901.	Population, 1901.	Ancient Parish in which situated.	Number of Registration District.
Cossington, St. Thomas à Becket (*B. and W.*)	—	49	209	Cossington ...	307
Cothelstone, St. Thomas à Becket (*B. and W.*)	—	26	118	Cothelstone ...	306
Coxley, Christ Church (*B. and W.*)	1844	123	567	Wells St. Cuthbert	314
Creech, St. Michael (*B. and W.*)	—	254	1,054	Creech St. Michael	306
Crewkerne, St. Bartholomew, with Christ Church (*B. and W.*)	—	1,159	5,172	Crewkerne ...	309
Cricket Malherbie, St. Mary Magdalene (*B. and W.*)	—	7	45	Cricket Malherbie	309
Croscombe, St. Mary the Virgin (*B. and W.*)	—	136	530	Croscombe ...	313
Crowcombe, Holy Trinity (*B. and W.*)	—	83	374	Crowcombe ...	303
Cucklington, St. Laurence, with Stoke Trister, St. Andrew (*B. and W.*)	—	146	584	Cucklington, and Stoke Trister	311
Culbone (*alias* Kitnor), St. Culbone (*B. and W.*)	—	7	34	Culbone	303
Curry Mallet, St. James, with Curland, All Saints (*B. and W.*)	—	128	535	Curland, and Curry Mallet	306 & 308
Curry Rivell[a]:— St. Andrew (*B. and W.*)	—	260	1,015	Curry Rivell ...	308
Cutcombe, St. John, with Luxborough, St. Mary (*B. and W.*)	—	157	747	Cutcombe, and Luxborough	303 & 304
Dinder, St. Michael (*B. and W.*)	—	45	218	Dinder	314
Ditcheat, St. Mary Magdalene (*B. and W.*)	—	172	674	Ditcheat... ...	311 & 313
Dodington, All Saints (*B. and W.*)	—	15	67	Dodington ...	303
Donyatt, St. Mary (*B. and W.*)	—	76	340	Donyatt	309
Doulting, St. Adhelm, with East Cranmore, St. James, West Cranmore, St. Bartholomew, and Downhead, All Saints (*B. and W.*)	—	270	1,252	Doulting, Downhead, East Cranmore, and West Cranmore	313
Dowlish Wake, St. Andrew, with West Dowlish (*B. and W.*)	—	70	279	Dowlish Wake, and West Dowlish	309
Downside, Christ Church (*B. and W.*)	1845	128	677	Midsomer Norton	316
Draycot, St. Peter (*B. and W.*)	1862	132	541	Cheddar, Rodney Stoke, and the formerly Extra - Parochial place of Nyland cum Batcombe	314 & 315
Drayton, St. Catherine (*B. and W.*)	—	99	407	Drayton	308
Dulverton, All Saints (*B. and W.*)	—	313	1,364	Dulverton ...	304
Dundry, St. Michael (*B. and W.*)	—	115	531	Dundry	319
Dunkerton[b]:— All Saints (*B. and W.*)	—	92	389	Dunkerton ...	316 & 317
Dunster, St. George (*B. and W.*)	—	265	1,182	Dunster	303
Durleigh (*B. and W.*)	—	43	181	Durleigh ...	307
East Brent, St. Mary (*B. and W.*)	—	169	648	East Brent ...	315
East Chinnock, St. Mary (*B. and W.*)	—	96	412	East Chinnock	310
East Clevedon, All Saints (*B. and W.*)	1861	225	972	Clevedon ...	319
East Coker, St. Michael (*B. and W.*)	—	193	798	East Coker ...	310
East Harptree[c]:— St. Laurence (*B. and W.*)	—	125	565	East Harptree	316
East Lydford, St. Mary (*B. and W.*)	—	33	130	East Lydford ...	313
Easton, St. Paul (*B. and W.*)	1844	52	221	Wells St. Cuthbert	314
Easton in Gordano[d]:— St. George (*B. and W.*)	—	167	721	Easton in Gordano	319
Eastover, St. John the Baptist (*B. and W.*)	1846	1,576	7,313	Bridgwater ...	307
East Pennard[e]:— All Saints (*B. and W.*)	—	102	437	East Pennard ...	313
East Quantoxhead, St. Mary (*B. and W.*)	—	42	149	East Quantoxhead	303
East Wells, St. Thomas the Apostle (*B. and W.*)	1858	221	935	Wells St. Cuthbert	314
Elm[f]:— St. Mary Magdalene (*B. and W.*)	—	53	180	Elm	312
Elworthy, St. Martin (*B. and W.*)	—	25	110	Elworthy ...	303
Englishcombe (*B. and W.*)	—	91	386	Englishcombe...	317
Enmore, St. Michael (*B. and W.*)	—	65	261	Enmore	307
Evercreech, St. Peter (*B. and W.*)	—	270	1,188	Evercreech ...	313
Exford, St. Mary Magdalene (*B. and W.*)	—	91	394	Exford	304
Exmoor, St. Luke (*B. and W.*), *part of**	1856	53	268	Exmoor	304
Exton, St. Peter (*B. and W.*)	—	65	286	Exton	304
Farleigh Hungerford, St. Leonard (*B. and W.*)	—	34	140	Farleigh Hungerford	249 & 312
Farmborough, All Saints (*B. and W.*)	—	221	948	Farmborough ...	316
Felton (*see* Whitchurch).					
Felton Common Hill, St. Katharine and All Holy Martyrs (*B. and W.*)	1873	90	379	Backwell, Winford, and Wrington	315 & 319
Fiddington, St. Martin (*B. and W.*)	—	41	156	Fiddington ...	307
Fitzhead, St. James (*B. and W.*)	—	57	241	Fitzhead... ...	305
Fivehead, St. Martin, with Swell, St. Catherine (*B. and W.*)	—	101	441	Fivehead, and Swell	308
Flax Bourton, St. Michael and All Angels (*B. and W.*)	—	47	215	Flax Bourton ...	319
Forscote, St. James the Less (*B. and W.*)	—	14	68	Forscote... ...	312
Freshford, St. Peter (*B. and W.*)	—	134	531	Freshford ...	317
Frome[g]:— Christ Church (*B. and W.*)	1844	825	3,791	Frome	312
Holy Trinity (*B. and W.*)	1844	907	3,856		
St. John the Baptist (*B. and W.*)	—	755	3,228		
Frome Selwood, St. Mary the Virgin (*B. and W.*)	1873	131	595		
Glastonbury:— St. Benedict (*B. and W.*)	1844	293	1,335	Glastonbury...	314
St. John the Baptist (*B. and W.*)	—	659	2,806		
Goathill, St. Peter (*B. and W.*)	—	10	51	Goathill	266
Goathurst, St. Edward the Martyr (*B. and W.*)	—	50	229	Goathurst ...	307
Godney, Holy Trinity (*B. and W.*)	1869	64	302	Meare	314
Greinton, St. Michael and All Angels (*B. and W.*)	—	20	90	Greinton... ...	307
Halse, St. James or St. John the Baptist (*B. and W.*)	—	81	345	Halse	306
Hambridge, St. James the Less (*B. and W.*)	1844	134	554	Barrington, Curry Rivell, Earnshill, Isle Brewers, and Puckington	308

* Part of the area of the Ecclesiastical Parish of Exmoor, St. Luke, containing neither houses nor population at the date of the Census, is situated in the Ancient County of Devon.

[a] See also Hambridge.
[b] See also Peasedown.
[c] See also Priddy.
[d] See also Pill.
[e] See also West Bradley.
[f] See also Chantry.
[g] See also Frome Selwood, and Woodlands.

COUNTY OF SOMERSET—*continued.*

TABLE 5.—ECCLESIASTICAL PARISHES or DISTRICTS in the ANCIENT COUNTY.—INHABITED HOUSES and POPULATION 1901—*continued.*

Ecclesiastical Parish or District, and Diocese in which situated.	Date of Formation.	Inhabited Houses, 1901.	Population, 1901.	Ancient Parish in which situated.	Number of Registration District.
Hardington Mandeville, St. Mary (*B. and W.*)	—	103	399	Hardington Mandeville	316
Haselbury Plucknett, St. Michael (*B. and W.*)	—	129	470	Haselbury Plucknett	310
Hatch Beauchamp, St. John the Baptist (*B. and W.*)	—	78	313	Hatch Beauchamp	306
Heathfield, St. John the Baptist (*B. and W.*)	—	14	68	Heathfield ...	306
Hemington, St. Mary, with Hardington, St. Mary (*B. and W.*)	—	148	689	Hardington, and Hemington	312
Hendford, Holy Trinity (*B. and W.*)	1846	989	4,615	Yeovil	310
Henstridge, St. Nicholas (*B. and W.*)	—	282	1,165	Henstridge ...	311
Henton, Christ Church (*B. and W.*)	1848	102	428	Meare, and Wookey	314
Highbridge, St. John the Evangelist (*B. and W.*)	1860	415	1,965	Burnham ...	315
High Ham, St. Andrew (*B. and W.*)	—	210	898	High Ham ...	308
High Littleton, Holy Trinity (*B. and W.*)	—	181	812	High Littleton	316
Hill Farrance, Holy Cross (*B. and W.*)	—	93	392	Hill Farrance ...	305 & 306
Hinton, St. George (*B. and W.*)	—	129	477	Hinton St. George	309
Hinton Blewett, All Saints (*B. and W.*)	—	37	170	Hinton Blewett	316
Hinton Charterhouse, St. John the Baptist (*B. and W.*)	—	112	519	Hinton Charterhouse	317
Holcombe, St. Andrew (*B. and W.*)	—	110	503	Holcombe ...	312 & 313
Holford, St. Mary (*B. and W.*)	—	32	116	Holford	303
Holton, St. Nicholas (*B. and W.*)	—	40	161	Holton	311
Horrington, St. John the Evangelist (*B. and W.*)	1844	94	1,382	Wells St. Cuthbert	314
Horsington, St. John the Baptist (*B. and W.*)	—	149	643	Horsington ...	311
Huish Champflower, St. Peter (*B. and W.*)	—	59	226	Huish Champflower	304
Huish Episcopi, St. Mary (*B. and W.*)	—	165	706	Huish Episcopi	308
Huntspill:—					
All Saints (*B. and W.*)	1845	138	651	Huntspill ...	307
St. Peter (*B. and W.*)	—	295	1,247	Huntspill ...	307 & 315
Hutton, St. Mary (*B. and W.*)	—	71	303	Hutton	315
Ilchester, St. Mary Major, with Sock Dennis (*B. and W.*)	—	118	455	Ilchester, and the formerly Extra-Parochial place of Sock Dennis	310
Ilminster, St. Mary (*B. and W.*)	—	731	3,135	Ilminster ...	309
Ilton [a]:—					
St. Peter (*B. and W.*)	—	87	368	Ilton	309
Isle Abbotts, St. Mary (*B. and W.*)	—	80	356	Isle Abbotts ...	308 & 309
Isle Brewers [b]:—					
All Saints (*B. and W.*)	—	40	182	Isle Brewers ...	308
Keinton Mandeville, St. Mary (*B. and W.*)	—	126	508	Keinton Mandeville	308
Kelston, St. Nicholas (*B. and W.*)	—	43	204	Kelston	318
Kenn, St. John the Evangelist (*B. and W.*)	—	50	227	Kenn	319
Kewstoke [c]:—					
St. Paul, with Milton, St. Jude (*B. and W.*)	—	264	1,173	Kewstoke ...	315
Keynsham, St. John the Baptist (*B. and W.*)	—	689	3,152	Keynsham ...	318
Kilmersdon [d]:—					
St. Peter and St. Paul (*B. and W.*)	—	181	780	Kilmersdon ...	312
Kilmington, St. Mary (*B. and W.*)	—	92	327	Kilmington ...	257
Kilton, St. Nicholas, with Lilstock, St. Andrew (*B. and W.*)	—	27	143	Kilton with Lilstock	303
Kilve, St. Mary, with Stringston (*B. and W.*)	—	63	261	Kilve, and Stringston	303
Kingsbury Episcopi, St. Martin (*B. and W.*)	—	299	1,286	Kingsbury Episcopi	308
Kingsdon, All Saints (*B. and W.*)	—	65	252	Kingsdon ...	308
Kingston, St. Mary (*B. and W.*)	—	203	925	Kingston ...	306
Kingstone, All Saints (*B. and W.*)	—	45	231	Kingstone ...	309
Kingston Seymour, All Saints (*B. and W.*)	—	55	209	Kingston Seymour	319
Kingweston, All Saints (*B. and W.*)	—	29	112	Kingweston ...	308
Kitnor (*see* Culbone).					
Kittisford, St. Nicholas (*B. and W.*)	—	20	91	Kittisford ...	305
Knowle, Holy Nativity (*Bris.*)	1883	2,703	14,175	Bedminster ...	320
Knowle, St. Giles (*B. and W.*)	—	20	90	Knowle St. Giles	309
Lamyatt, St. Mary and St. John (*B. and W.*)	—	44	198	Lamyatt ...	313
Langford Budville, St. Peter (*B. and W.*)	—	77	371	Langford Budville	305
Langport, All Saints (*B. and W.*)	—	182	813	Langport ...	308
Langridge, St. Mary Magdalene (*B. and W.*)	—	13	62	Langridge ...	317
Lansdown, St. Stephen (*B. and W.*)	1881	296	1,587	Walcot	317
Laverton, St. Bartholomew (*B. and W.*)	—	24	118	Laverton, and the formerly Extra-Parochial place of Chatley Hill	312
Leighland, St. Giles (*B. and W.*)	1865	70	258	Old Cleeve ...	303
Leigh upon Mendip, St. Giles (*B. and W.*)	—	107	387	Leigh upon Mendip	312
Leigh Woods, St. Mary (*B. and W.*)	1893	58	357	Long Ashton ...	319
Limington, St. Mary (*B. and W.*)	—	55	204	Limington ...	310
Litton, St. Mary the Virgin (*B. and W.*)	—	44	154	Litton	316
Locking, St. Augustine (*B. and W.*)	—	28	125	Locking	315
Long Ashton [e]:—					
All Saints (*B. and W.*)	—	329	1,746	Long Ashton ...	319 & 320
Long Load, Christ Church (*B. and W.*)	1867	54	206	Martock... ...	310
Long Sutton, Holy Trinity (*B. and W.*)	—	176	716	Long Sutton ...	308
Lopen, All Saints (*B. and W.*)	—	70	279	Lopen	309
Lovington, St. Thomas à Becket (*B. and W.*)	—	40	155	Lovington ...	311
Loxton, St. Andrew (*B. and W.*)	—	33	136	Loxton	315
Luccombe, St. Mary (*B. and W.*)	—	102	398	Luccombe ...	303
Lufton, St. Peter and St. Paul (*B. and W.*)	—	8	41	Lufton	310
Lydeard, St. Laurence (*B. and W.*)	—	95	390	Lydeard St. Laurence	306
Lympsham, St. Christopher (*B. and W.*)	—	103	436	Lympsham ...	315
Lyncombe [f]:—					
St. Mark * (*B. and W.*)	1856	1,499	7,400	Lyncombe, and Widcombe	317
Lyng [g]:—					
St. Bartholomew (*B. and W.*)	—	68	280	Lyng	307
Maiden Bradley, All Saints (*Salis.*), *part of* †	—	5	24	Maiden Bradley	257
Maperton, St. Peter and St. Paul (*B. and W.*)	—	40	188	Maperton ...	311
Mark (*B. and W.*) ...	—	223	909	Mark	315
Marksbury, St. Peter (*B. and W.*)	—	50	203	Marksbury ...	318

* See also Note † on page 10.

† The Ecclesiastical Parish of Maiden Bradley, All Saints, is partly in the Ancient County of Wilts; the entire Parish contains 129 inhabited houses, and 584 population.

[a] See also Seavington St. Mary.
[b] See also Hambridge.
[c] See also Congresbury St. Anne.
[d] See also Coleford.
[e] See also Leigh Woods.
[f] See also South Lyncombe.
[g] See also Burrow Bridge.

COUNTY OF **SOMERSET**—*continued.*

TABLE 5.—ECCLESIASTICAL PARISHES or DISTRICTS in the ANCIENT COUNTY.—INHABITED HOUSES and POPULATION 1901—*continued.*

Ecclesiastical Parish or District, and Diocese in which situated.	Date of Formation.	Inhabited Houses, 1901.	Population, 1901.	Ancient Parish in which situated.	Number of Registration District.
Marston Bigott, St. Leonard (*B. and W.*)	—	75	340	Marston Bigott	312
Marston Magna, St. Mary (*B. and W.*)	—	67	271	Marston Magna	310
Martock [a]:— All Saints (*B. and W.*)	—	468	1,966	Martock	310
Meare [b]:— St. Mary the Virgin (*B. and W.*)	—	220	985	Meare	314
Mells [c]:— St. Andrew (*B. and W.*)	—	141	532	Mells	312
Merriott, All Saints (*B. and W.*)	—	311	1,305	Merriott	309
Middle Chinnock, St. Margaret (*B. and W.*)	—	25	116	Middle Chinnock	310
Middlezoy [d]:— Holy Cross (*B. and W.*)	—	114	542	Middlezoy ...	307
Midsomer Norton [e]:— St. John the Baptist (*B. and W.*)	—	801	3,752	Midsomer Norton	316
Milborne Port, St. John the Evangelist (*B. and W.*)	—	408	1,685	Milborne Port...	311
Milton Clevedon, St. James the Apostle (*B. and W.*)	—	33	145	Milton Clevedon	313
Milverton, St. Michael (*B. and W.*)	—	357	1,452	Milverton ...	305
Minehead, St. Michael and All Angels (*B. and W.*)	—	545	2,782	Minehead ...	303
Misterton, St. Leonard (*B. and W.*)	—	150	681	Misterton ...	309
Monksilver, All Saints (*B. and W.*)	—	41	143	Monksilver ...	303
Monkton Combe [f]:— St. Michael (*B. and W.*)	—	64	422	Monkton Combe	317
Montacute, St. Catherine (*B. and W.*)	—	180	758	Montacute ...	310
Moorlinch [g]:— St. Mary, with Stawell, and Sutton Mallet (*B. and W.*)	—	118	508	Moorlinch ...	307
Muchelney, St. Peter and St. Paul (*B. and W.*)	—	52	231	Muchelney ...	308
Mudford, St. Mary (*B. and W.*)	—	78	311	Mudford... ...	310
Nailsea:— Christ Church (*B. and W.*)	1844	168	722	Nailsea ...	319
Holy Trinity (*B. and W.*)	—	245	996		
Nempnett Thrubwell, St. Mary the Virgin (*B. and W.*)	—	48	223	Nempnett Thrubwell	315, 316 & 319
Nether Stowey, St. Mary the Virgin (*B. and W.*)	—	142	581	Nether Stowey	307
Nettlecombe, St. Mary (*B. and W.*)	—	57	250	Nettlecombe ...	303
Newton St. Loe, Holy Trinity (*B. and W.*)	—	75	363	Newton St. Loe	318
North and South Brewham, St. John the Baptist (*B. and W.*)	—	105	454	North Brewham, and South Brewham	311
North Cadbury, St. Michael (*B. and W.*)	—	186	718	North Cadbury	311
North Cheriton, St. John the Baptist (*B. and W.*)	—	47	186	North Cheriton	311
North Curry, St. Peter and St. Paul (*B. and W.*)	—	357	1,525	North Curry ...	306
Northmoor Green, St. Peter and St. John (*B. and W.*)	1845	154	695	North Petherton	307
North Newton, St. Peter (*B. and W.*)	1880	176	738		
Northover, St. Andrew (*B. and W.*)	—	13	46	Northover ...	310
North Perrott, St. Martin (*B. and W.*)	—	73	275	North Perrott...	310
North Petherton [h]:— St. Mary the Virgin (*B. and W.*)	—	455	2,045	North Petherton	307
North Stoke, St. Martin (*B. and W.*)	—	33	145	North Stoke ...	318
North Wootton, St. Peter (*B. and W.*)	1845	59	283	North Wootton, and Wells St. Cuthbert	314
Norton, St. Philip and St. James (*B. and W.*)	—	115	455	Norton St. Philip	312
Norton Fitzwarren, All Saints (*B. and W.*)	—	144	602	Norton Fitzwarren	306
Norton Malreward, Holy Trinity (*B. and W.*)	—	28	132	Norton Malreward	316
Norton sub Hamdon, St. Mary (*B. and W.*)	—	111	468	Norton sub Hamdon	310
Nunney, All Saints (*B. and W.*)	—	209	840	Nunney	312
Nynehead, All Saints (*B. and W.*)	—	60	289	Nynehead ...	305
Oake, St. Bartholomew (*B. and W.*)	—	22	113	Oake	305
Oakhill, All Saints (*B. and W.*)	1866	102	434	Ashwick, Shepton Mallet, and Stoke Lane	313
Oare, St. Mary (*B. and W.*)	—	14	77	Oare	303
Odcombe, St. Peter and St. Paul (*B. and W.*)	—	134	519	Odcombe ...	310
Old Cleeve [i]:— St. Andrew (*B. and W.*)	—	240	1,049	Old Cleeve ...	303
Orchardleigh, with Lullington, All Saints (*B. and W.*)	—	35	141	Lullington, and Orchardleigh	312
Orchard Portman, St. Michael, with Thurlbear, St. Thomas, and Stoke, St. Mary (*B. and W.*)	—	89	426	Orchard Portman, Stoke St. Mary, and Thurlbear	306
Othery [d]:— St. Michael (*B. and W.*)	—	116	439	Othery	307
Otterford, St. Leonard (*B. and W.*)	—	76	328	Otterford ...	306
Otterhampton, All Saints (*B. and W.*)	—	89	374	Cannington, and Otterhampton	307
Over Stowey, St. Peter (*B. and W.*)	—	101	441	Over Stowey ...	307
Paulton, Holy Trinity (*B. and W.*)	—	519	2,372	Paulton	316
Pawlett, St. John the Baptist (*B. and W.*)	—	88	346	Pawlett	307
Peasedown, St. John the Baptist (*B. and W.*)	1874	343	1,505	Camerton, Dunkerton, and Wellow	316 & 317
Pendomer (*B. and W.*)	—	11	54	Pendomer ...	310
Penselwood, St. Michael (*B. and W.*)	—	82	294	Penselwood ...	311
Pill, Christ Church (*B. and W.*)	1861	373	1,715	Easton in Gordano, and Portbury	319 & 320
Pilton, St. John the Baptist (*B. and W.*)	—	241	996	Pilton	313 & 314
Pitcombe, St. Leonard (*B. and W.*)	—	77	310	Pitcombe ...	311
Pitminster, St. Andrew and St. Mary (*B. and W.*)	—	271	1,118	Pitminster ...	306
Pitney, St. John the Baptist (*B. and W.*)	—	61	263	Pitney	308
Podimore Milton, St. Peter (*B. and W.*)	—	19	74	Podimore Milton	310
Porlock, St. Dubricius (*B. and W.*)	—	176	751	Porlock	303
Portbury [j]:— St. Mary the Virgin (*B. and W.*)	—	100	453	Portbury ...	319 & 320
Portishead, St. Peter (*B. and W.*)	—	620	2,938	Portishead ...	319 & 320
Poyntington, All Saints (*B. and W.*)	—	25	125	Poyntington ...	266

[a] See also Ash, and Long Load.
[b] See also Godney, and Henton.
[c] See also Chantry, and Vobster.
[d] See also Burrow Bridge.
[e] See also Clandown, and Downside.
[f] See also Combe Down.
[g] See also Burtle, Catcott, and Chilton upon Polden.
[h] See also Burrow Bridge, Northmoor Green, and North Newton.
[i] See also Leighland.
[j] See also Pill.

COUNTY OF **SOMERSET**—*continued.*

TABLE 5.—ECCLESIASTICAL PARISHES or DISTRICTS in the ANCIENT COUNTY.—INHABITED HOUSES and POPULATION 1901—*continued.*

Ecclesiastical Parish or District, and Diocese in which situated.	Date of Formation.	Inhabited Houses, 1901.	Population, 1901.	Ancient Parish in which situated.	Number of Registration District.
Priddy, St. Laurence (*B. and W.*)	1862	78	372	Chewton Mendip, East Harptree, Priddy, Wells St. Cuthbert, Westbury, West Harptree, and Wookey	314 & 316
Priston, St. Luke (*B. and W.*)	—	48	171	Priston	318
Publow, All Saints * (*B. and W.*)	1864	105	429	Publow	316
Puckington [a]:— St. Andrew (*B. and W.*)	—	39	171	Puckington ...	308
Puriton, St. Michael (*B. and W.*)	—	151	636	Puriton	307
Puxton [b]:— St. Saviour (*B. and W.*)	—	20	104	Puxton	315
Pylle, St. Thomas à Becket (*B. and W.*)	—	51	208	Pylle	313
Queen Camel, St. Barnabas (*B. and W.*)	—	111	417	Queen Camel ...	311
Queen Charlton, St. Margaret (*B. and W.*)	—	20	87	Queen Charlton	318
Raddington, St. Michael (*B. and W.*)	—	15	89	Raddington ...	305
Radstock, St. Nicholas (*B. and W.*)	—	717	3,355	Radstock ...	316
Redcliff, St. Mary the Virgin (*Bris.*), *part of* †	—	519	3,173	Bedminster ...	320
Redlynch, St. Peter (*B. and W.*)	—	27	115	Bruton	311
Rimpton, St. Mary (*B. and W.*)	—	51	208	Rimpton ...	310
Road, St. Laurence, with Woolverton, St. Laurence (*B. and W.*)	—	139	556	Road, and Woolverton	312
Rockwell Green, All Saints (*B. and W.*)	1890	358	1,573	Wellington ...	305
Rodden (*B. and W.*)...	—	41	185	Rodden	312
Rodney Stoke [c]:— St. Leonard (*B. and W.*)	—	38	164	Rodney Stoke ...	314
Rowbarton, St. Andrew (*B. and W.*)	1879	992	4,377	Taunton St. James	306
Rowberrow, St. Michael (*B. and W.*)	—	23	105	Rowberrow ...	315
Ruishton, St. George (*B. and W.*)	—	109	456	Ruishton ...	306
Runnington, St. Peter (*B. and W.*)	—	13	66	Runnington ...	305
St. Audrie's (or West Quantoxhead), St. Etheldreda (*B. and W.*)	—	39	195	West Quantoxhead	303
St. Decuman's (*B. and W.*)	—	695	3,302	St. Decuman's	303
St. Michael Church, St. Michael (*B. and W.*)	—	6	27	St. Michael Church	307
Saltford, St. Mary (*B. and W.*)	—	117	500	Saltford	318
Sampford Arundel, Holy Cross (*B. and W.*)	—	71	339	Sampford Arundel	305
Sampford Brett, St. George (*B. and W.*)	—	35	158	Sampford Brett	303
Sandford Orcas, St. Nicholas (*B. and W.*)	—	50	202	Sandford Orcas	266
Seaborough, St. John (*B. and W.*)	—	13	59	Seaborough ...	267
Seavington, St. Mary (*B. and W.*)	—	57	238	Ilton, and Seavington St. Mary	309
Seavington, St. Michael, with Dinnington, St. Nicholas (*B. and W.*)	—	68	265	Dinnington, and Seavington St. Michael	309
Selworthy, All Saints (*B. and W.*)	—	88	363	Selworthy ...	303
Shapwick, St. Mary, with Ashcott, All Saints (*B. and W.*)	—	219	956	Ashcott, and Shapwick	307
Shepton Beauchamp, St. Michael (*B. and W.*)	—	137	619	Shepton Beauchamp	309
Shepton Mallet [d]:— St. Peter and St. Paul (*B. and W.*)	—	1,158	5,236	Shepton Mallet	313
Shepton Montague, St. Peter (*B. and W.*)	—	53	249	Shepton Montague	311
Shipham, St. Leonard (*B. and W.*)	—	85	382	Shipham... ...	315
Skilgate, St. John the Baptist (*B. and W.*)	—	37	161	Skilgate	304
Somerton, St. Michael and All Angels (*B. and W.*)	—	438	1,797	Somerton ...	308
South Barrow, St. Peter, with North Barrow, St. Nicholas (*B. and W.*)	—	49	223	North Barrow, and South Barrow	311
South Bradon, St. Mary Magdalene (*B. and W.*)	—	5	26	South Bradon ...	308
South Cadbury, St. Thomas à Becket (*B. and W.*)	—	35	148	South Cadbury	311
South Clevedon, St. John the Evangelist (*B. and W.*)	1876	368	1,720	Clevedon ...	319
South Lyncombe, St. Luke ‡ (*B. and W.*)	1868	298	1,888	Lyncombe, and Widcombe	317
South Petherton, St. Peter and St. Paul (*B. and W.*)	—	501	1,997	South Petherton	310
South Stoke, St. James (*B. and W.*)	—	87	405	South Stoke ...	317
Sparkford, St. Mary Magdalene (*B. and W.*)	—	58	224	Sparkford ...	311
Spaxton, St. Margaret (*B. and W.*)	—	185	797	Spaxton	307
Stanton Drew, St. Mary, with Pensford, St. Thomas * (*B. and W.*)	—	161	712	St. Thomas in Pensford, and Stanton Drew	316
Stanton Prior, St. Laurence (*B. and W.*)	—	24	81	Stanton Prior	318
Staple Fitzpaine, St. Peter, with Bickenhall, St. Paul (*B. and W.*)	—	90	387	Bickenhall, and Staple Fitzpaine	306
Staplegrove (*B. and W.*)	—	157	822	Staplegrove ...	306
Stawley, St. Michael (*B. and W.*)	—	30	121	Stawley	305
Stockland Bristol, St. Mary Magdalene (*B. and W.*)	—	33	140	Stockland Bristol	307
Stocklinch Ottersey, St. Mary the Virgin, with Stocklinch Magdalen, St. Mary Magdalene (*B. and W.*)	—	36	140	Stocklinch Magdalen, and Stocklinch Ottersey	309
Stogumber, St. Mary (*B. and W.*)	—	208	898	Stogumber ...	303
Stogursey (or Stoke Courcy), St. Andrew (*B. and W.*)	—	252	1,034	Stogursey ..	303
Stoke [e]:— St. Gregory (*B. and W.*)	—	234	982	Stoke St. Gregory	306
Stoke Lane [d]:— St. Michael (*B. and W.*)	—	137	592	Stoke Lane ...	313
Stoke Pero (*B. and W.*)	—	9	38	Stoke Pero ...	303
Stoke sub Hamdon, St. Mary (*B. and W.*)	—	339	1,614	Stoke sub Hamdon	310
Ston Easton, with Farrington Gurney, St. John the Baptist (*B. and W.*)	—	203	932	Farrington Gurney, and Ston Easton	316
Stourton, St. Peter (*Salis.*), *part of* §	—	43	163	Stourton	257
Stowell, St. Mary Magdalene (*B. and W.*)	—	20	97	Stowell	311

* On the 7th March 1902, an area containing 75 inhabited houses, and 302 population at the time of the Census, was severed from the Ecclesiastical Parish of Stanton Drew, St. Mary, and added to that of Publow. The Ecclesiastical Parish was renamed Pensford with Publow.

† The Ecclesiastical Parish of Redcliff, St. Mary the Virgin, is partly in the Ancient County of Gloucester; the entire Parish contains 1,291 inhabited houses, and 7,754 population.

‡ See also Note † on page 10.

§ The Ecclesiastical Parish of Stourton, St. Peter, is partly in the Ancient County of Wilts; the entire Parish contains 113 inhabited houses, and 470 population.

[a] See also Hambridge.
[b] See also Congresbury St. Anne.
[c] See also Draycot.
[d] See also Oakhill.
[e] See also Burrow Bridge.

COUNTY OF **SOMERSET**—*continued.*

TABLE 5.—ECCLESIASTICAL PARISHES or DISTRICTS in the ANCIENT COUNTY.—INHABITED HOUSES and POPULATION 1901—*continued.*

Ecclesiastical Parish or District, and Diocese in which situated.	Date of Formation.	Inhabited Houses, 1901.	Population, 1901.	Ancient Parish in which situated.	Number of Registration District.
Stowey, St. Nicholas and St. Mary, with Bishops Sutton, Holy Trinity (*B. and W.*)	—	160	698	Chew Magna, and Stowey	316
Stratton on the Foss, St. Vigor (*B. and W.*)	—	71	336	Stratton on the Foss	313
Street, Holy Trinity (*B. and W.*)	—	858	3,997	Street	314
Sutton Bingham, All Saints (*B. and W.*)	—	12	54	Sutton Bingham	310
Sutton Montis, Holy Trinity (*B. and W.*)	—	30	109	Sutton Montis ...	311
Swainswick, St. Mary (*B. and W.*)	—	125	558	Swainswick ...	317
Tatworth, St. John the Evangelist (*B. and W.*)	1866	245	1,042	Chard	309
Taunton:—				Taunton:—	
Holy Trinity (*B. and W.*)	1842	733	3,542	St. Mary Magdalen	306
St. James [a] (*B. and W.*)	—	1,511	6,892	St. James ...	306
St. Mary Magdalen [b] (*B. and W.*)	—	930	4,642	St. Mary Magdalen	306
Tellisford, All Saints (*B. and W.*)	—	15	59	Tellisford ...	312
Temple Combe (*see* Abbas Combe).					
Theale, Christ Church (*B. and W.*)	1844	140	585	Wedmore ...	315
Thorne, St. Andrew (*B. and W.*)	—	19	92	Thorne	310
Thorne, St. Margaret (*B. and W.*)	—	21	102	Thorne St. Margaret	305
Thorn Falcon, Holy Cross (*B. and W.*)	—	32	152	Thorn Falcon ...	306
Thurloxton, St. Giles, with Durston, St. John (*B. and W.*)	—	78	339	Durston, and Thurloxton	306 & 307
Tickenham, St. Quiricus and St. Julietta (*B. and W.*)		69	289	Tickenham ...	319
Timberscombe, St. Michael (*B. and W.*)	—	73	265	Timberscombe ..	303
Timsbury, St. Mary (*B. and W.*)	—	349	1,515	Timsbury ...	316
Tintinhull, St. Margaret (*B. and W.*)	—	101	437	Tintinhull ...	310
Tolland, St. John the Baptist (*B. and W.*)	—	23	113	Tolland	306
Treborough, St. Peter (*B. and W.*)	—	25	120	Treborough ...	303
Trent, St. Andrew (*B. and W.*)	—	88	354	Trent	266
Trull, All Saints (*B. and W.*)	—	185	914	Trull	306
Twerton, St. Michael, with St. Peter (*B. and W.*)	—	2,383	11,057	Twerton	317
Ubley, St. Bartholomew (*B. and W.*)	—	66	332	Ubley	316
Uphill, St. Nicholas (*B. and W.*)	—	264	1,299	Uphill	315
Upton, St. James (*B. and W.*)	—	49	190	Upton	304
Upton Noble, St. Mary Magdalene (*B. and W.*)	—	41	178	Upton Noble ...	313
Vobster, St. Edmund (*B. and W.*)	1852	57	267	Mells	312
Walcot [c]:—					
Holy Trinity (*B. and W.*)	1839	603	3,283		
St. Saviour (*B. and W.*)	1839	1,380	6,138	Walcot	317
St. Swithin (*B. and W.*)	—	1,868	10,013		
Walton, Holy Trinity (*B. and W.*)	—	99	411	Walton	314
Walton in Gordano, St. Peter and St. Paul (*B. and W.*)	—	129	731	Walton in Gordano	319
Wanstrow, St. Mary the Virgin (*B. and W.*)	—	76	303	Wanstrow ...	312
Wayford, St. Michael (or St. George) (*B. and W.*)	—	34	185	Wayford... ...	309
Weare, St. Gregory (*B. and W.*)	—	134	537	Weare	315
Wedmore [d]:—					
St. Mary (*B. and W.*)	—	402	1,650	Wedmore ...	315
Wellington [e]:—					
St. John the Baptist, with West Buckland, St. Mary (*B. and W.*)	—	1,486	6,431	Wellington, and West Buckland	305
Wellow [f]:—					
St. Julian (*B. and W.*)	—	242	1,036	Wellow	317
Wells [g]:—					
St. Cuthbert (*B. and W.*)	—	957	4,679	Wells St. Cuthbert	314
Wembdon, St. George (*B. and W.*)	—	411	1,804	Wembdon ...	307
West Bagborough, Holy Trinity (*B. and W.*)	—	76	353	West Bagborough	306
West Bradley (*B. and W.*)	1875	69	260	East Pennard, and West Bradley	313
Westbury [h]:—					
St. Laurence (*B. and W.*)	—	134	563	Westbury ...	314
West Camel, All Saints (*B. and W.*)	—	56	232	West Camel ...	310
West Coker, St. Martin of Tours (*B. and W.*)	—	201	818	West Coker ...	310
West Harptree [h]:—					
St. Mary (*B. and W.*)	—	81	311	West Harptree	316
West Hatch, St. Andrew (*B. and W.*)	—	82	359	West Hatch ..	306
West Lydford (*B. and W.*)	—	62	237	West Lydford ...	313
West Monkton, St. Augustine (*B. and W.*)	—	225	917	West Monkton	306
West Pennard, St. Nicholas (*B. and W.*)	—	164	662	West Pennard...	314
West Quantoxhead (*see* St. Audrie's).					
Weston:—					
All Saints (*B. and W.*)	—	510	2,258		
St. John the Evangelist (*B. and W.*)	1879	865	3,710	Weston	317
Weston Bampfylde, Holy Cross (*B. and W.*)	—	18	77	Weston Bampfylde	311
Weston in Gordano, St. Peter and St. Paul (*B. and W.*)	—	35	150	Weston in Gordano	319
Weston super Mare:—					
Christ Church (*B. and W.*)	1855	1,241	6,653		
Emmanuel (*B. and W.*)	1847	1,096	5,562		
Holy Trinity (*B. and W.*)	1862	186	1,383	Weston super Mare	315
St. John the Baptist * (*B. and W.*)	—	830	4,677		
Weston Zoyland [i]:—					
St. Mary (*B. and W.*)	—	139	581	Weston Zoyland	307
Whatley [j]:—					
St. George (*B. and W.*)	—	38	172	Whatley	312
Wheathill, St. John the Baptist (*B. and W.*)	—	4	17	Wheathill ...	311
Whitchurch (or Felton), St. Nicholas (*B. and W.*)	—	109	544	Whitchurch ...	318
White Lackington, St. Mary the Virgin (*B. and W.*)	—	41	211	White Lackington	309
Whitestaunton, St. Andrew (*B. and W.*)	—	42	187	Whitestaunton	309
Widcombe, St. Thomas à Becket, with St. Matthew † (*B. and W.*)	—	1,075	5,084	Lyncombe, and Widcombe	317

* On the 13th June, 1902, part of the area of the Ecclesiastical Parish of Weston super Mare, St. John the Baptist, containing 80 inhabited houses, and 412 population at the time of the Census, was constituted the new Parish of All Saints, Weston super Mare.

† On the 26th July, 1901, the following transfers of areas were effected :—

From	To	Inhabited Houses.	Population.
Lyncombe	South Lyncombe	6	33
South Lyncombe	Lyncombe (area only)	—	—
Widcombe	Combe Down	97	494
"	South Lyncombe	13	63

[a] See also Rowbarton.
[b] See also Bishop's Hull St. John the Evangelist.
[c] See also Bath St. Paul, and Lansdown.
[d] See also Blackford, and Theale.
[e] See also Rockwell Green.
[f] See also Peasedown.
[g] See also Coxley, Easton, East Wells, Horrington, North Wootton, and Priddy.
[h] See also Priddy.
[i] See also Burrow Bridge.
[j] See also Chantry.

COUNTY OF **SOMERSET**—*continued.*

TABLE 5.—ECCLESIASTICAL PARISHES or DISTRICTS in the ANCIENT COUNTY.—INHABITED HOUSES and POPULATION 1901—*continued.*

Ecclesiastical Parish or District, and Diocese in which situated.	Date of Formation.	Inhabited Houses, 1901.	Population, 1901.	Ancient Parish in which situated.	Number of Registration District.
Wilton, St. George (*B. and W.*)	—	208	974	Wilton	306
Wincanton, St. Peter and St. Paul (*B. and W.*)	—	442	1,950	Wincanton ...	311
Winford [a]:—					
St. Mary and St. Peter (*B. and W.*)	—	178	814	Winford	316 & 319
Winscombe, St. James (*B. and W.*)	—	283	1,328	Winscombe ...	315
Winsford, St. Mary Magdalene (*B. and W.*)	—	81	358	Winsford ...	304
Winsham, St. Stephen, with Cricket, St. Thomas (*B. and W.*)	—	189	818	Cricket St. Thomas, and Winsham	309
Witham Friary, The Blessed Virgin, St. John, and All Saints (*B. and W.*)	—	104	459	Witham Friary, and the former Extra-Parochial place of Charterhouse on Mendip	312 & 315
Withiel Florey, St. Mary Magdalene (*B. and W.*)	—	19	107	Withiel Florey	304
Withycombe, St. Nicholas (*B. and W.*)	—	45	223	Withycombe ...	303
Withypoole, St. Andrew, with Hawkridge, St. Giles (*B. and W.*)	—	56	241	Hawkridge, and Withypoole	304
Wiveliscombe, St. Andrew (*B. and W.*)	—	505	2,214	Wiveliscombe...	305
Woodlands, St. Katharine (*B. and W.*)	1872	84	358	Frome	312
Wookey [b]:—					
St. Matthew (*B. and W.*)	—	126	565	Wookey	314
Woolavington, St. Mary (*B. and W.*)	—	89	336	Woolavington...	307
Wootton Courtney, All Saints (*B. and W.*)	—	62	264	Wootton Courtney	303
Worle, St. Martin (*B. and W.*)	—	267	1,284	Worle	315
Wraxall, All Saints (*B. and W.*)	—	193	844	Wraxall	319
Wrington [a]:—					
All Saints, with Redhill, Christ Church (*B. and W.*)	—	283	1,386	Wrington ...	315
Writhlington, St. Mary Magdalene (*B. and W.*)	—	112	496	Writhlington ...	312
Wyke Champflower, St. Peter (*B. and W.*)	—	18	83	Bruton	311
Yarlington, St. Mary (*B. and W.*)	—	43	181	Yarlington ...	311
Yatton [c]:—					
St. Mary (*B. and W.*)	—	373	1,662	Yatton	319
Yeovil [d]:—					
St. John the Baptist, with Preston Plucknett (*B. and W.*)	—	1,026	4,831	Preston Plucknett, and Yeovil	310
St. Michael and All Angels (*B. and W.*)	1897	505	2,396	Yeovil	310
Yeovil Marsh, All Saints (*B. and W.*)	1872	48	220		
Yeovilton, St. Bartholomew (*B. and W.*)	—	36	164	Yeovilton ...	310
Places reputed to be Extra-Parochial for Ecclesiastical purposes:—					
Bruton Civil Parish (*B. and W.*), *part of* *	—	1	5	—	311
South Brewham Civil Parish (*B. and W.*), *part of* †	—	2	7	—	311
Steep Holme Island (*B. and W.*)	—	1	5	—	315
Wells St. Andrew Civil Parish (*B. and W.*)	—	70	361	—	314
Included in the Diocese of:—					
Bath and Wells...	—	95,328	437,635		
Bristol	—	12,917	70,434		
Salisbury	—	48	187		
ANCIENT COUNTY ...	—	108,293	508,256		

* The part of Bruton Civil Parish, which is reputed to be Extra-Parochial for Ecclesiastical purposes, consists of part of the former Civil Parish of Eastrip, viz., Sheep House Farm.

† The part of South Brewham Civil Parish, which is reputed to be Extra-Parochial for Ecclesiastical purposes, consists of the former Civil Parish of Four Towers, and part of the former Civil Parish of Eastrip, viz., Brewham Lodge Farm.

[a] See also Felton Common Hill.
[b] See also Henton, and Priddy.
[c] See also Cleeve, and Congresbury St. Anne.
[d] See also Hendford, and Yeovil Marsh.

TABLE 6.—ADMINISTRATIVE COUNTY and the CITY and COUNTY BOROUGH of BATH.—AREA; HOUSES 1901, and POPULATION 1891 and 1901.

Administrative County and County Borough.	Area in Statute Acres.	Houses, 1901.				Population.			
		Inhabited.	Uninhabited.		Building.	1891.	1901.		
			In Occupation.	Not in Occupation.		Persons.	Persons.	Males.	Females.
ADMINISTRATIVE COUNTY ...	1,034,102	85,470	2,006	5,646	515	378,166	385,111	180,299	204,812
COUNTY BOROUGH: BATH, CITY OF	3,382	9,323	481	611	62	51,844	49,839	20,194	29,645
ADMINISTRATIVE COUNTY, TOGETHER WITH THE CITY AND COUNTY BOROUGH OF BATH	1,037,484	94,793	2,487	6,257	577	430,010	434,950	200,493	234,457

COUNTY OF **SOMERSET**—*continued.*

TABLE 7.—PETTY SESSIONAL DIVISIONS of the ADMINISTRATIVE COUNTY, and BOROUGHS having SEPARATE COURTS of QUARTER SESSIONS or SEPARATE COMMISSIONS of the PEACE.—AREA; HOUSES and POPULATION 1901.

PETTY SESSIONAL DIVISIONS, BOROUGHS, ETC.	AREA in Statute Acres.	HOUSES, 1901.				POPULATION, 1901.		
		Inhabited.	Uninhabited. In Occupation.	Uninhabited. Not in Occupation.	Building.	PERSONS.	Males.	Females.
BOROUGHS having SEPARATE COMMISSIONS of the PEACE and SEPARATE COURTS of QUARTER SESSIONS:—								
BATH, CITY OF	3,382	9,323	481	611	62	49,839	20,194	29,645
BRIDGWATER	926	3,297	137	210	22	15,209	7,237	7,972
BOROUGHS having SEPARATE COMMISSIONS of the PEACE, but no Separate Courts of Quarter Sessions:—								
TAUNTON	1,393	4,514	219	266	45	21,087	9,335	11,752
WELLS, CITY OF	720	1,014	25	38	2	4,849	2,218	2,631
YEOVIL	654	2,121	48	105	23	9,861	4,452	5,409
PETTY SESSIONAL DIVISIONS:—								
AXBRIDGE	97,529	9,975	295	565	129	47,922	21,083	26,839
BISHOP'S LYDEARD	15,922	670	21	88	—	3,475	1,685	1,790
BRIDGWATER	93,417	4,501	92	445	13	19,480	9,511	9,969
CREWKERNE	17,714	2,156	40	105	2	9,249	4,240	5,009
DULVERTON	75,646	958	16	64	3	4,368	2,226	2,142
DUNSTER	52,479	1,690	34	93	23	7,789	3,717	4,072
FROME	43,207	4,365	176	370	26	18,761	8,693	10,068
ILMINSTER	54,572	4,518	74	204	23	19,696	9,132	10,564
KEYNSHAM	16,691	1,534	12	81	30	7,184	3,333	3,851
KILMERSDON	17,677	3,064	57	107	5	14,019	7,197	6,822
LONG ASHTON	51,994	5,156	96	298	38	24,138	10,845	13,293
SHEPTON MALLET	45,677	3,178	79	232	15	13,881	6,727	7,154
SOMERTON	55,135	2,969	60	197	13	12,278	5,853	6,425
TAUNTON	55,794	3,268	64	323	6	14,091	6,681	7,410
TEMPLE CLOUD	39,874	3,204	80	219	6	14,211	7,184	7,027
WELLINGTON	23,251	2,425	29	132	12	10,649	4,926	5,723
WELLS	65,926	4,026	90	239	31	18,801	8,986	9,815
WESTON	33,842	6,702	74	388	25	30,622	14,331	16,291
WILLITON	36,539	1,731	53	149	3	7,684	3,766	3,918
WINCANTON	62,237	3,786	44	304	6	15,982	7,601	8,381
WIVELISCOMBE	25,904	1,178	26	118	—	5,035	2,429	2,606
YEOVIL	49,382	3,470	65	306	14	14,790	6,911	7,879
ADMINISTRATIVE COUNTY, together with the CITY and COUNTY BOROUGH of BATH	1,037,484	94,793	2,487	6,257	577	434,950	200,493	234,457

COUNTY OF **SOMERSET**—*continued.*

TABLE 8.—ADMINISTRATIVE COUNTY and its SUB-DIVISION into URBAN and RURAL DISTRICTS.—AREA; HOUSES 1901, and POPULATION 1891 and 1901.

—	Area in Statute Acres.	Houses, 1901.				Population.			
		Inhabited.	Uninhabited.		Building.	1891.	1901.		
			In Occupation.	Not in Occupation.		Persons.	Persons.	Males.	Females.
ADMINISTRATIVE COUNTY, together with the CITY and COUNTY BOROUGH of BATH	1,037,484	94,793	2,487	6,257	577	430,010	434,950	200,493	234,457
URBAN DISTRICTS ...	40,503	38,961	1,448	2,082	351	179,431	189,121	82,669	106,452
RURAL DISTRICTS ...	996,981	55,832	1,039	4,175	226	250,579	245,829	117,824	128,005

TABLE 9.—CITY and COUNTY BOROUGH of BATH, MUNICIPAL BOROUGHS, and other URBAN DISTRICTS, with their CONSTITUENT CIVIL PARISHES and WARDS.—AREA; HOUSES 1901, and POPULATION 1891 and 1901.

NOTE.—The letters C.B., M.B., and U.D. respectively denote County Borough, Municipal Borough, and Urban District; and the numbers in parenthesis following the names of the Civil Parishes refer to the Registration Districts and Sub-Districts within which the several Parishes are situated. *See* Table 12.

—	Area in Statute Acres.	Houses, 1901.				Population.			
		Inhabited.	Uninhabited.		Building.	1891.	1901.		
			In Occupation.	Not in Occupation.		Persons.	Persons.	Males.	Females.
TOTAL URBAN DISTRICTS	40,503	38,961	1,448	2,082	351	179,431	189,121	82,669	106,452
Bath, City of (C.B.) ...	3,382	9,323	481	611	62	51,844	49,839	20,194	29,645
Civil Parish: Bath (317: 2–4).									
Wards:									
Bathwick	—	792	25	87	11	—	4,284	1,384	2,900
Kingsmead	—	1,037	87	48	1	—	6,349	2,637	3,712
Lansdown	—	782	43	65	—	—	4,418	1,258	3,160
Lyncombe and Widcombe	—	2,872	47	163	48	—	14,372	6,510	7,862
St. James	—	758	153	54	1	—	5,516	2,320	3,196
St. Michael	—	326	74	18	—	—	1,625	627	998
Walcot	—	2,756	52	176	1	—	13,275	5,458	7,817
Bridgwater [a] (M.B.) ...	926	3,297	137	210	22	13,264	15,209	7,237	7,972
Civil Parish: Bridgwater (307: 4).									
Wards:									
North	—	1,369	53	85	10	—	6,340	3,011	3,329
South	—	1,928	84	125	12	—	8,869	4,226	4,643

[a] By Local Government Board Order, No. P. 1,160, which was confirmed by Local Government Board Provisional Orders Confirmation (No. 1) Act, 1896, and came into operation on 9th November, 1896, the Municipal Borough and Civil Parish of Bridgwater were extended to include parts of the Civil Parishes of Bridgwater Without, and Wembdon.

COUNTY OF **SOMERSET**—*continued.*

TABLE 9.—CITY and COUNTY BOROUGH of BATH, MUNICIPAL BOROUGHS, and other URBAN DISTRICTS, with their CONSTITUENT CIVIL PARISHES and WARDS.—AREA; HOUSES 1901, and POPULATION 1891 and 1901—*continued.*

—	Area in Statute Acres.	Houses, 1901.				Population.			
		Inhabited.	Uninhabited.		Building.	1891.	1901.		
			In Occupation.	Not in Occupation.		Persons.	Persons.	Males.	Females.
Burnham[a] (U.D.)	889	629	9	30	13	2,413	2,897	1,181	1,716
Civil Parish: Burnham (315 : 2).									
Chard[b] (M.B.)	444	946	7	25	9	4,315	4,437	2,024	2,413
Civil Parish: Chard Borough (309 : 3).									
Clevedon (U.D.)	3,027	1,187	28	69	11	5,412	5,900	2,264	3,636
Civil Parish: Clevedon (319 : 2).									
Crewkerne[c] (U.D.) ...	1,248	952	8	14	—	4,222	4,226	1,867	2,359
Civil Parish: Crewkerne (309 : 4).									
Frome[d] (U.D.)	1,199	2,512	127	158	25	10,424	11,057	5,059	5,998
Civil Parish: Frome (312 : 2).									
Glastonbury (M.B.) ...	5,000	927	19	57	13	4,119	4,016	1,898	2,118
Civil Parish: Glastonbury (314 : 2).									
Highbridge[e] (U.D.) ...	745	479	8	46	2	2,034	2,233	1,090	1,143
Civil Parishes:									
North Highbridge (315 : 2)	652	364	8	42	2	1,519	1,722	853	869
South Highbridge (315 : 2)	93	115	—	4	—	515	511	237	274
Ilminster[f] (U.D.)	529	542	10	5	4	2,266	2,287	968	1,319
Civil Parish: Ilminster (309 : 1).									

[a] By Local Government Board Order, No. 34,419, which came into operation on 1st April, 1896, part of the Civil Parish of Highbridge was added to the Civil Parish and Urban District of Burnham.

[b] By Local Government Board Order, No. P. 829, which was confirmed by Local Government Board Provisional Orders Confirmation (No. 6) Act, 1892, and came into operation on 9th November, 1892, the Municipal Borough of Chard was extended to include part of the Civil Parish of Chard; the part within the Borough being added to Chard Borough Civil Parish on 30th September, 1893.

[c] By Local Government Board Order, No. 30,631, which came into operation on the "appointed day," 1894, part of the former Civil Parish of Crewkerne was constituted an Urban District.

[d] By Local Government Board Order, No 41,991, which came into operation on 1st April, 1901, part of the Civil Parish of Selwood was added to the Civil Parish and Urban District of Frome.

[e] By Local Government Board Order, No. 35,270, which came into operation on 1st October, 1896, parts of the former Civil Parishes of Highbridge and Huntspill, viz., North Highbridge and South Highbridge Civil Parishes, were constituted an Urban District by the name of Highbridge.

[f] By Local Government Board Order, No. 39,490, which came into operation on 15th April, 1899, part of the former Civil Parish of Ilminster was constituted an Urban District.

COUNTY OF **SOMERSET**—*continued.*

TABLE 9.—CITY and COUNTY BOROUGH of BATH, MUNICIPAL BOROUGHS, and other URBAN DISTRICTS, with their CONSTITUENT CIVIL PARISHES and WARDS.—AREA; HOUSES 1901 and POPULATION 1891 and 1901—*continued.*

—	Area in Statute Acres.	Houses, 1901.				Population.			
		Inhabited.	Uninhabited.		Building.	1891.	1901.		
			In Occupation.	Not in Occupation.		Persons.	Persons.	Males.	Females.
Midsomer Norton [a] **(U.D.)**	3,970	1,231	17	27	4	5,041	5,809	2,972	2,837
Civil Parish: Midsomer Norton (316 : 4).									
Minehead [b] **(U.D.)**	693	488	11	24	16	1,799	2,511	1,137	1,374
Civil Parish: Minehead (303 : 1).									
Portishead [c] **(U.D.)** ...	1,036	553	14	30	6	2,500	2,544	1,119	1,425
Civil Parish: Portishead (319 : 3).									
Radstock (U.D.)	1,014	717	17	11	—	3,438	3,355	1,782	1,573
Civil Parish: Radstock (316 : 4).									
Shepton Mallet [d] **(U.D.)** ...	3,548	1,159	25	83	3	5,292	5,238	2,527	2,711
Civil Parish: Shepton Mallet (313 : 1).									
Street [e] **(U.D.)**	2,742	864	29	19	1	3,521	4,018	1,916	2,102
Civil Parish: Street (314 : 2).									
Taunton [f] **(M.B.)**	1,393	4,514	219	266	45	18,961	21,087	9,335	11,752
Civil Parishes:									
Bishop's Hull Within (306 : 3)	109	138	11	7	—	594	635	269	366
Taunton St. James Within (306 : 3)	706	2,563	87	142	35	9,262	11,581	5,269	6,312
Taunton St. Mary Magdalen Within (306 : 3)	330	1,641	117	104	7	8,327	8,054	3,533	4,521
Wilton (306 : 3)	248	172	4	13	3	778	817	264	553
Wards:									
East	—	1,232	28	47	13	—	5,981	2,626	3,355
North	—	2,246	80	136	29	—	10,122	4,620	5,502
West	—	1,036	111	83	3	—	4,984	2,089	2,895

[a] By Local Government Board Order, No. 30,567, which came into operation on 26th March, 1894, the boundaries of the Urban District of Midsomer Norton were altered to coincide with those of the Civil Parish of Midsomer Norton.

[b] By Local Government Board Order, No. 26,856, which came into operation on 27th April, 1891, part of the former Civil Parish of Minehead was constituted an Urban District.

[c] By Local Government Board Order, No. 28,481, which came into operation on 3rd August, 1892, part of the Civil Parish of Portishead was constituted an Urban District. By the Bristol Corporation Act, 1897, which came into operation on 31st October, 1897, part of the Urban District of Portishead was added to the City of Bristol.

[d] By Local Government Board Order, No. 35,339, which came into operation on 1st April, 1897, part of the Civil Parish and Urban District of Shepton Mallet was transferred to the Civil Parish of Ashwick and Rural District of Shepton Mallet.

[e] By Local Government Board Order, No. 30,668, which came into operation on 26th March, 1894, part of the Civil Parish and Urban District of Street was transferred to the Civil Parish of Glastonbury and Rural District of Wells; part of the Civil Parish of Glastonbury in Wells Rural District was transferred to the Civil Parish and Urban District of Street, and part of the Civil Parish of Glastonbury, in the Urban District of Street, was transferred to the Rural District of Wells.

[f] By Local Government Board Order, No. F. 1,127, which was confirmed by Local Government Board Provisional Orders Confirmation (No. 13) Act, 1895, and came into operation on 9th November, 1895, parts of the Civil Parishes of Staplegrove, Taunton St. James Without, West Monkton, and Taunton St. Mary Magdalen Without, were added to the Municipal Borough of Taunton; the parts of Staplegrove, Taunton St. James Without, and West Monkton being added to Taunton St. James Within Civil Parish, and the part of Taunton St. Mary Magdalen Without to Taunton St. Mary Magdalen Within Civil Parish.

COUNTY OF **SOMERSET**—*continued.*

TABLE 9.—CITY and COUNTY BOROUGH of BATH, MUNICIPAL BOROUGHS, and other URBAN DISTRICTS, with their CONSTITUENT CIVIL PARISHES and WARDS.—AREA; HOUSES 1901, and POPULATION 1891 and 1901—*continued.*

—	Area in Statute Acres.	Houses, 1901.				Population.			
			Uninhabited.			1891.	1901.		
		Inhabited.	In Occupation.	Not in Occupation.	Building.	Persons.	Persons.	Males.	Females.
Watchet[a] (U.D.)									
Wellington (U.D.) ...	5,295	1,666	21	52	8	6,808	7,283	3,316	3,967
Civil Parish: Wellington (305 : 3).									
Wells, City of (M.B.) ...	720	1,014	25	38	2	4,822	4,849	2,218	2,631
Civil Parishes:									
St. Andrew (314 : 1) ...	52	70	4	1	—	358	361	142	219
St. Cuthbert In (314 : 1)...	668	944	21	37	2	4,464	4,488	2,076	2,412
Weston super Mare[b] (U.D.)	1,846	3,508	175	192	82	15,860	19,048	7,464	11,584
Civil Parish: Weston super Mare (315 : 3).									
Wards:									
East	—	1,241	15	62	50	—	6,653	2,870	3,783
South	—	1,253	28	67	25	—	6,343	2,657	3,686
West	—	1,014	132	63	7	—	6,052	1,937	4,115
Wiveliscombe (U.D.) ...	203	332	13	10	—	1,428	1,417	649	768
Civil Parish: Wiveliscombe (305 : 1).									
Yeovil (M.B.)	654	2,121	48	105	23	9,648	9,861	4,452	5,409
Civil Parish: Yeovil (310 : 4).									

[a] By Local Government Board Order, No. 43,667, which came into operation on 1st April, 1902, part of the former Civil Parish of St. Decumans was constituted the Civil Parish and Urban District of Watchet. The figures at the date of the Census were as follows:—

Watchet (U.D.)	—	402	8	20	—	—	1,880	897	983
Civil Parish: Watchet (303 : 3).									

[b] By Local Government Board Order, No. 34,014, which came into operation on 1st April, 1896, the parts of the Civil Parishes of Kewstoke and Worle in the Urban District of Weston super Mare were transferred to the Rural District of Axbridge, and by Local Government Board Order, No. 42,992, which came into operation on 1st April, 1902, part of the Civil Parish of Kewstoke was added to the Civil Parish and Urban District of Weston super Mare. The figures at the date of the Census for the extended Urban District and Parish were as follows:—

Weston super Mare (U.D.) ...	—	3,681	179	205	82	—	19,845	7,843	12,002
Civil Parish: Weston super Mare (315 : 3).									

COUNTY OF **SOMERSET**—*continued.*

TABLE 10.—RURAL DISTRICTS.—AREA; HOUSES 1901, and POPULATION 1891 and 1901.

NOTE.—The Poor Law Unions and Registration Districts of Dulverton (304), Langport (308), and Wincanton (311), contain no Urban District. Under the provisions of the Local Government Act, 1894, considerable changes were made in the constitution of Rural Districts. In Somersetshire they comprise exclusively Parishes in the Poor Law Unions of the same names, and the extent of each District may readily be seen in the Map preceding the Tables.

RURAL DISTRICTS.	No. of Registration District.	AREA in Statute Acres.	HOUSES, 1901.				POPULATION.			
			Inhabited.	Uninhabited.		Building.	1891.	1901.		
				In Occupation.	Not in Occupation.		PERSONS.	PERSONS.	Males.	Females.
TOTAL RURAL DISTRICTS.	—	996,981	55,832	1,039	4,175	226	250,579	245,829	117,824	128,005
Axbridge *	315	94,049	5,359	103	297	32	23,397	23,744	11,348	12,396
Bath	317	27,345	6,047	67	366	20	23,352	27,765	12,890	14,875
Bridgwater	307	87,456	4,249	84	410	13	19,494	18,446	9,021	9,425
Chard...	309	55,230	3,076	63	195	11	14,022	13,300	6,355	6,945
Clutton	316	42,913	3,755	86	227	9	16,425	16,599	8,400	8,199
Dulverton	304	78,980	1,020	16	77	3	4,922	4,609	2,347	2,262
Frome...	312	51,553	2,650	71	273	2	12,426	11,115	5,355	5,760
Keynsham	318	21,406	1,778	13	97	32	7,323	8,269	3,860	4,409
Langport	308	59,410	3,228	64	202	13	14,478	13,459	6,389	7,070
Long Ashton...	319	47,931	3,416	54	199	21	16,256	15,694	7,462	8,232
Shepton Mallet	313	46,561	2,293	57	169	12	10,267	9,838	4,794	5,044
Taunton	306	71,716	3,938	85	411	6	17,818	17,566	8,366	9,200
Wellington	305	34,623	1,443	20	144	4	6,615	6,277	3,037	3,240
Wells	314	58,184	2,235	42	163	17	11,394	10,767	5,172	5,595
Williton †	303	99,986	3,285	85	284	10	15,356	14,462	7,068	7,394
Wincanton	311	64,540	3,897	61	315	6	18,251	16,399	7,792	8,607
Yeovil...	310	55,098	4,163	68	346	15	18,783	17,520	8,168	9,352

* The area, houses, and population of Steep Holme Island, which is stated to be Extra-Parochial, are included, for convenience, with those given above for Axbridge Rural District. The figures for this District, excluding Steep Holme Island, are as follows:—

| — | 94,002 | 5,358 | 103 | 297 | 32 | 23,388 | 23,739 | 11,343 | 12,396 |

By Local Government Board Order, No. 42,992, which came into operation on 1st April 1902, part of Kewstoke Civil Parish in Axbridge Rural District was transferred to Weston super Mare Civil Parish and Urban District. The Rural District, as thus altered, contained at the date of the Census:—

| — | — | 5,186 | 99 | 284 | 32 | — | 22,947 | 10,969 | 11,978 |

† By Local Government Board Order, No. 43,667, which came into operation on 1st April 1902, part of St. Decuman's Civil Parish in Williton Rural District was created Watchet Civil Parish and Urban District. The Rural District, as thus altered, contained at the date of the Census:—

| — | — | 2,883 | 77 | 264 | 10 | — | 12,582 | 6,171 | 6,411 |

COUNTY OF **SOMERSET**—*continued.*

TABLE 11.—CIVIL PARISHES in the ADMINISTRATIVE COUNTY, and in the CITY and COUNTY BOROUGH of BATH.—INHABITED HOUSES 1901, and POPULATION 1891 and 1901.

NOTE.—The expression "Civil Parish" means "a place for which a separate Poor Rate is or can be made or for which a separate Overseer is or can be appointed." The Parishes are arranged alphabetically, those having compound names being placed in the order indicated by the usual pronunciation of those names—thus East Brent will be found under the letter E and High Ham under the letter H. The Registration Districts of the County of Somerset are all co-extensive with the Poor Law Unions of the same names.

Civil Parish.	Inhabited Houses. 1901.	Population. 1891.	Population. 1901.	Registration District in which Situated.	No. of Registration District.
ADMINISTRATIVE COUNTY:-					
Abbas Combe and Temple Combe	152	632	678	Wincanton ...	311
Abbots Leigh ...	67	312	327	Long Ashton ...	319
Aisholt	15	82	76	Bridgwater ...	307
Alford	23	95	101	Wincanton ...	311
Aller	89	444	384	Langport ...	308
Angersleigh ...	5	27	25	Taunton	306
Ansford	80	309	306	Wincanton ...	311
Ash	100	461	399	Yeovil	310
Ashbrittle ...	47	217	233	Wellington ...	305
Ashcott	151	656	598	Bridgwater ...	307
Ashill	113	552	490	Chard	309
Ashington ...	7	32	31	Yeovil	310
Ash Priors ...	31	128	111	Taunton ...	306
Ashwick	232	1,022	976	Shepton Mallet	313
Axbridge ...	183	934	933	Axbridge ...	315
Babcary	70	336	277	Langport ...	308
Babington ...	35	199	157	Frome	312
Backwell	199	956	936	Long Ashton ...	319
Badgworth ...	62	257	235	Axbridge ...	315
Baltonsborough	138	718	617	Wells	314
Banwell	331	1,584	1,413	Axbridge ...	315
Barrington ...	93	447	379	Langport ...	308
Barrow Gurney	70	338	358	Long Ashton ...	319
Barton St. David	76	308	277	Langport ...	308
Barwick	102	454	443	Yeovil	310
Batcombe ...	109	588	461	Shepton Mallet	313
Batcombe (*see* Nyland).					
Bathampton ...	104	402	460	Bath	317
Bathealton ...	24	123	107	Wellington ...	305
Batheaston ...	369	1,725	1,648	Bath	317
Bathford	207	886	891		
Bawdrip	78	340	333	Bridgwater ...	307
Beckington ...	174	855	796	Frome	312
Beer Crocombe...	24	139	129	Langport ...	308
Berkley	79	346	355	Frome	312
Berrow	107	413	476	Axbridge ...	315
Bickenhall ...	46	216	189	Taunton	306
Bicknoller ...	67	312	254	Williton	303
Biddisham ...	28	119	111	Axbridge ...	315
Binegar	50	321	252	Shepton Mallet	313
Bishop's Hull Within	138	594	635	Taunton ...	306
Bishop's Hull Without	239	1,097	983		
Bishop's Lydeard	249	1,105	1,632		
Bishopsworth ...	182	889	860	Long Ashton ...	319
Blackford ...	25	118	118	Wincanton ...	311

Civil Parish.	Inhabited Houses. 1901.	Population. 1891.	Population. 1901.	Registration District in which Situated.	No. of Registration District.
ADMINISTRATIVE COUNTY:- *cont.*					
Blagdon	216	901	1,089	Axbridge ...	315
Bleadon	142	563	607		
Bradford	104	444	422	Wellington ...	305
Bratton Seymour	26	166	114	Wincanton ...	311
Brean	25	159	112	Axbridge ...	315
Brent Knoll ...	173	770	688		
Bridgwater ...	3,297	13,264	15,209	Bridgwater ...	307
Bridgwater Without	191	709	944		
Brislington ...	392	1,441	2,091	Keynsham ...	318
Broadway ...	82	332	301	Chard	309
Brockley	26	152	136	Long Ashton ...	319
Brompton Ralph	70	360	320	Williton ...	303
Brompton Regis	128	682	621	Dulverton ...	304
Bloomfield ...	72	384	332	Bridgwater ...	307
Brushford ...	64	370	371	Dulverton ...	304
Bruton	387	1,788	1,788	Wincanton ..	311
Brympton ...	27	126	89	Yeovil	310
Buckland Denham	92	428	373	Frome	312
Buckland St. Mary	121	586	474	Chard	309
Burnett	16	68	71	Keynsham ...	318
Burnham ...	629	2,413	2,897	Axbridge ...	315
Burnham Without	62	268	303		
Burrington ...	94	409	417		
Butcombe ...	44	208	206		
Butleigh	173	772	688	Wells	314
Cameley	98	465	403	Clutton	316
Camerton ..	411	1,877	1,772		
Cannington ...	221	1,147	1,021	Bridgwater ...	307
Carhampton ...	86	405	371	Williton ...	303
Castle Cary ...	460	2,096	1,902	Wincanton ...	311
Catcott	122	559	500	Bridgwater ...	307
Chaffcombe ..	50	192	228	Chard	309
Chapel Allerton	67	318	285	Axbridge ...	315
Chard	431	1,760	1,881	Chard	309
Chard Borough	946	4,315	4,437		
Charlcombe ...	78	646	775	Bath	317
Charlinch ...	37	191	149	Bridgwater ...	307
Charlton Horethorne	102	456	434	Wincanton ...	311
Charlton Mackrell	144	526	610	Langport ...	308
Charlton Musgrove	87	407	344	Wincanton ...	311
Charterhouse on Mendip	14	73	64	Axbridge ...	315
Cheddar	465	1,886	1,975		
Cheddon Fitzpaine	63	275	271	Taunton	306

COUNTY OF **SOMERSET**—*continued.*

TABLE 11.—CIVIL PARISHES in the ADMINISTRATIVE COUNTY, and in the CITY and COUNTY BOROUGH of BATH.—INHABITED HOUSES 1901, and POPULATION 1891 and 1901—*continued.*

CIVIL PARISH.	Inhabited Houses. 1901.	POPULATION. 1891.	POPULATION. 1901.	REGISTRATION DISTRICT IN WHICH SITUATED.	No. OF REGISTRATION DISTRICT.
ADMINISTRATIVE COUNTY:—*cont.*					
Chedzoy	77	315	322	Bridgwater ...	307
Chelwood ...	34	131	155	Clutton	316
Chew Magna ...	358	1,481	1,492		
Chew Stoke ...	155	653	635		
Chewton Mendip	153	687	632	Wells	314
Chilcompton ...	140	648	616	Clutton	316
Chillington ...	41	195	163	Chard	309
Chilthorne Domer	46	208	176	Yeovil	310
Chilton Cantelo	22	116	93		
Chilton Common	—	—	—	Bridgwater ...	307
Chilton Trinity	34	141	145		
Chilton upon Polden	86	363	360		
Chipstable ...	63	290	250	Wellington ...	305
Chiselborough ...	66	285	258	Yeovil	310
Christon	13	62	56	Axbridge ...	315
Churchill... ...	160	728	744		
Churchstanton	141	672	581	Taunton	306
Clapton	37	156	172	Long Ashton ...	319
Clatworthy ...	30	190	146	Williton	303
Claverton ...	102	362	496	Bath	317
Clevedon	1,187	5,412	5,900	Long Ashton ...	319
Cloford	37	160	173	Frome	312
Closworth ...	23	112	99	Yeovil	310
Clutton	240	1,095	1,265	Clutton	316
Combe Florey ...	59	260	255	Taunton	306
Combe St. Nicholas	221	1,069	989	Chard	309
Combhay	37	190	163	Bath	317
Compton Bishop	74	349	350	Axbridge ...	315
Compton Dando	69	324	284	Keynsham ...	318
Compton Dundon	124	504	474	Langport ...	308
Compton Martin	96	344	393	Clutton	316
Compton Pauncefoot	36	172	175	Wincanton ...	311
Congresbury ...	269	1,167	1,167	Axbridge ...	315
Corfe	62	320	284	Taunton	306
Corston	93	369	373	Keynsham ...	318
Corton Denham	64	303	255	Wincanton ...	311
Cossington ...	49	218	209	Bridgwater ...	307
Cothelstone ...	39	216	195	Taunton ...	306
Creech St. Michael	253	1,037	1,051		
Crewkerne ...	952	4,222	4,226	Chard	309
Cricket Malherbie	7	46	45		
Cricket St. Thomas	17	90	84		
Croscombe ...	152	670	605	Shepton Mallet	313
Crowcombe ...	83	418	374	Williton	303
Cucklington ...	60	290	239	Wincanton ...	311
Cudworth ...	20	115	86	Chard	309
Culbone	7	31	34	Williton	303
Curland	32	155	135	Taunton	306

CIVIL PARISH.	Inhabited Houses. 1901.	POPULATION. 1891.	POPULATION. 1901.	REGISTRATION DISTRICT IN WHICH SITUATED.	No. OF REGISTRATION DISTRICT.
ADMINISTRATIVE COUNTY:—*cont.*					
Curry Mallet ...	89	404	369	Langport ...	308
Curry Rivell ...	377	1,519	1,505		
Cutcombe ...	95	450	446	Williton	303
Dinder	45	240	218	Wells	314
Dinnington ...	29	137	119	Chard	309
Ditcheat	172	718	674	Shepton Mallet	313
Dodington ...	17	100	82	Williton	303
Donyatt	76	355	340	Chard	309
Doulting	145	667	695	Shepton Mallet	313
Dowlish Wake ...	58	273	212	Chard	309
Downhead ...	34	156	143	Shepton Mallet	313
Drayton	91	395	367	Langport ...	308
Dulverton ...	314	1,265	1,369	Dulverton ...	304
Dundry	128	631	598	Long Ashton ...	319
Dunkerton ...	108	462	439	Bath	317
Dunster	265	1,114	1,182	Williton	303
Durleigh	20	96	89	Bridgwater ...	307
Durston	44	206	182	Taunton	306
Earnshill ...	2	9	11	Langport ...	308
East Brent ...	173	716	662	Axbridge ...	315
East Chinnock ...	96	513	412	Yeovil	310
East Coker ...	193	863	798		
East Cranmore ..	23	112	126	Shepton Mallet	313
East Harptree ...	132	604	595	Clutton	316
East Lydford ...	29	147	115	Shepton Mallet	313
Easton in Gordano	531	2,387	2,284	Long Ashton ...	319
East Pennard ...	118	553	500	Shepton Mallet	313
East Quantoxhead	42	199	149	Williton	303
Edington	100	482	383	Bridgwater ...	307
Elm...	53	289	180	Frome	312
Elworthy... ...	25	162	110	Williton	303
Emborrow ...	38	131	168	Shepton Mallet	313
Englishcombe ...	83	398	345	Bath	317
Enmore	68	285	271	Bridgwater ...	307
Evercreech ...	270	1,120	1,188	Shepton Mallet	313
Exford	91	430	394	Dulverton ...	304
Exmoor	53	269	268		
Exton	65	334	286		
Farleigh Hungerford	34	147	140	Frome	312
Farmborough ...	221	895	948	Clutton	316
Farrington Gurney	129	562	630		
Fiddington ...	52	249	202	Bridgwater ...	307
Fitzhead	57	250	241	Wellington ...	305
Fivehead ...	81	415	340	Langport ...	308
Flax Bourton ...	47	211	215	Long Ashton ...	319

COUNTY OF **SOMERSET**—*continued.*

TABLE 11.—CIVIL PARISHES in the ADMINISTRATIVE COUNTY, and in the CITY and COUNTY BOROUGH of BATH.—INHABITED HOUSES 1901, and POPULATION 1891 and 1901—*continued.*

Civil Parish.	Inhabited Houses. 1901.	Population. 1891.	Population. 1901.	Registration District in which Situated.	No. of Registration District.
ADMINISTRATIVE COUNTY:—*cont.*					
Forscote	14	62	68	Frome	312
Freshford ...	134	543	531	Bath	317
Frome	2,512	10,424	11,057	Frome	312
Glastonbury ...	927	4,119	4,016	Wells	314
Goathurst ...	52	253	239	Bridgwater ...	307
Greinton	20	108	90		
Halse	83	361	356	Taunton ...	306
Hardington ...	7	47	31	Frome	312
Hardington Mandeville	103	459	399	Yeovil	310
Haselbury Plucknett	129	537	470		
Hatch Beauchamp	92	397	386	Taunton	306
Hawkridge ...	17	102	95	Dulverton ...	304
Heathfield ...	14	111	68	Taunton ...	306
Hemington ...	141	630	658	Frome	312
Henstridge ...	282	1,263	1,165	Wincanton ...	311
High Ham ...	210	989	898	Langport ...	308
High Littleton ...	181	798	812	Clutton ...	316
Hinton Blewett	37	176	170		
Hinton Charterhouse	112	622	519	Bath	317
Hinton St. George	129	649	477	Chard	309
Holcombe ...	107	492	487	Shepton Mallet	313
Holford	41	191	166	Williton	303
Holton	54	267	227	Wincanton ...	311
Hornblotton ...	18	113	92	Shepton Mallet	313
Horsington ...	143	721	619	Wincanton ...	311
Huish Champflower	62	317	241	Dulverton ...	304
Huish Episcopi	165	637	706	Langport ...	308
Huntspill... ...	318	1,489	1,387	Bridgwater ...	307
Hutton	71	304	303	Axbridge ...	315
Ilchester	113	564	433	Yeovil	310
Ilminster... ...	542	2,266	2,287	Chard	309
Ilminster Without	189	869	848		
Ilton	80	332	325		
Isle Abbotts ...	57	252	265	Langport ...	308
Isle Brewers ...	59	290	258		
Keinton Mandeville	126	506	508		
Kelston	43	188	204	Keynsham ...	318
Kenn	57	268	255	Long Ashton ...	319
Kewstoke* ...	263	795	1,166	Axbridge ...	315
Keynsham ...	689	2,811	3,152	Keynsham ...	318
Kilmersdon ...	488	2,438	2,001	Frome	312
ADMINISTRATIVE COUNTY:—*cont.*					
Kilton with Lilstock	18	118	93	Williton ...	303
Kilve	41	186	149		
Kingsbury Episcopi	299	1,440	1,286	Langport ...	308
Kingsdon ...	65	294	252		
Kingston ...	192	864	856	Taunton	306
Kingstone ...	45	199	231	Chard	309
Kingston Seymour	55	252	209	Long Ashton ...	319
Kingweston ...	29	121	112	Langport ...	308
Kittisford ...	20	103	91	Wellington ...	305
Knowle St. Giles	21	92	100	Chard	309
Lamyatt	44	180	198	Shepton Mallet	313
Langford Budville	77	340	371	Wellington ...	305
Langport... ...	182	890	813	Langport ...	308
Langridge ...	14	85	67	Bath	317
Laverton... ...	21	104	105	Frome	312
Leigh upon Mendip	107	480	387		
Lilstock (*see* Kilton).					
Limington ...	55	266	204	Yeovil	310
Litton	44	214	154	Clutton	316
Locking	28	127	125	Axbridge ...	315
Long Ashton ...	369	2,278	2,023	Long Ashton ...	319
Long Load ...	54	232	206	Yeovil	310
Long Sutton ...	176	802	716	Langport ...	308
Lopen	70	292	279	Chard	309
Lovington ...	40	179	155	Wincanton ...	311
Loxton	33	154	136	Axbridge ...	315
Luccombe ...	100	333	391	Williton	303
Lufton	8	35	41	Yeovil	310
Lullington ...	25	119	103	Frome	312
Luxborough ...	63	346	314	Williton	303
Lydeard St. Laurence	95	508	390	Taunton	306
Lympsham ...	103	420	436	Axbridge ...	315
Lyng	68	285	280	Bridgwater ...	307
Maperton... ...	34	176	152	Wincanton ...	311
Mark	224	1,039	905	Axbridge ...	315
Marksbury ...	50	234	203	Keynsham ...	318
Marston Bigott	53	264	205	Frome	312
Marston Magna	67	272	271	Yeovil	310
Martock	468	2,155	1,966		
Meare	290	1,391	1,305	Wells	314
Mells	198	953	799	Frome	312
Merriott	311	1,349	1,305	Chard	309
Middlezoy ...	128	592	608	Bridgwater ...	307
Midsomer Norton	1,231	5,041	5,809	Clutton	316

* See Note *, Table 12, page 33.

COUNTY OF **SOMERSET**—*continued.*

TABLE 11.—CIVIL PARISHES in the ADMINISTRATIVE COUNTY, and in the CITY and COUNTY BOROUGH of BATH.—INHABITED HOUSES 1901, and POPULATION 1891 and 1901—*continued.*

Civil Parish.	Inhabited Houses. 1901.	Population. 1891.	Population. 1901.	Registration District in which Situated.	No. of Registration District.
ADMINISTRATIVE COUNTY:—*cont.*					
Milborne Port ...	408	1,951	1,685	Wincanton ...	311
Milton Clevedon	33	169	145	Shepton Mallet	313
Milverton ...	352	1,562	1,427	Wellington ...	305
Minehead ...	488	1,799	2,511	Williton ...	303
Minehead Without	56	272	269		
Misterton ...	150	677	681	Chard	309
Monksilver ...	41	188	143	Williton	303
Monkton Combe	352	1,760	1,743	Bath	317
Montacute ...	180	853	758	Yeovil	310
Moorlinch ...	62	249	261	Bridgwater ...	307
Muchelney ...	52	240	231	Langport ...	308
Mudford	79	367	316	Yeovil	310
Nailsea	413	1,793	1,718	Long Ashton ...	319
Nempnett Thrubwell	47	233	216	Clutton... ...	316
Nether Stowey...	140	634	566	Bridgwater ...	307
Nettlecombe ...	61	269	260	Williton... ...	303
Newton St. Loe	75	392	363	Keynsham ...	318
North Barrow ...	24	100	115	Wincanton ...	311
North Brewham	38	234	187		
North Cadbury	186	850	718		
North Cheriton	39	184	156		
North Curry ...	357	1,604	1,525	Taunton	306
North Highbridge	364	1,519	1,722	Axbridge ...	315
Northover ...	13	79	46	Yeovil	310
North Perrott ...	73	291	275		
North Petherton	794	3,552	3,542	Bridgwater ...	307
North Stoke ...	33	178	145	Keynsham ...	318
North Weston ...	67	287	314	Long Ashton ...	319
North Widcombe	8	61	39	Clutton	316
North Wootton...	57	271	280	Wells	314
Norton Fitzwarren	144	530	602	Taunton... ...	306
Norton Malreward	32	162	156	Clutton	316
Norton St. Philip	115	536	455	Frome	312
Norton sub Hamdon	111	515	468	Yeovil	310
Nunney	209	914	840	Frome	312
Nyland cum Batcombe	8	51	44	Axbridge ..	315
Nynehead ...	62	323	296	Wellington ...	305
Oake	111	468	487		
Oare	14	80	77	Williton... ...	303
Odcombe... ...	130	530	502	Yeovil	310
Old Cleeve ...	317	1,447	1,348	Williton... ...	303
Orchardleigh ...	10	47	38	Frome	312
Orchard Portman	11	56	54	Taunton... ...	306
Othery	125	575	481	Bridgwater ...	307

Civil Parish.	Inhabited Houses. 1901.	Population. 1891.	Population. 1901.	Registration District in which Situated.	No. of Registration District.
ADMINISTRATIVE COUNTY:—*cont.*					
Otterford... ...	76	391	328	Taunton... ...	306
Otterhampton ...	98	478	411	Bridgwater ...	307
Over Stowey ...	99	422	432		
Paulton	516	2,301	2,355	Clutton	316
Pawlett	88	483	346	Bridgwater ...	307
Pendomer ...	11	72	54	Yeovil	310
Penselwood ...	80	353	286	Wincanton ...	311
Pilton	219	899	891	Shepton Mallet	313
Pitcombe... ...	77	388	310	Wincanton ...	311
Pitminster ...	271	1,262	1,118	Taunton... ...	306
Pitney	61	306	263	Langport ...	308
Podimore Milton	19	103	74	Yeovil	310
Porlock	155	708	655	Williton... ...	303
Portbury... ...	90	434	398	Long Ashton ...	319
Portishead ...	553	2,500	2,544		
Preston Plucknett	78	289	353	Yeovil	310
Priddy	39	199	188	Wells	314
Priston	48	213	171	Keynsham ...	318
Publow	105	492	429	Clutton	316
Puckington ...	32	178	148	Langport ...	308
Puriton	151	744	636	Bridgwater ...	307
Puxton	40	203	187	Axbridge ...	315
Pylle	51	243	208	Shepton Mallet	313
Queen Camel ...	111	502	417	Wincanton ...	311
Queen Charlton	20	110	87	Keynsham ...	318
Raddington ...	15	86	89	Wellington ...	305
Radstock ...	717	3,438	3,355	Clutton	316
Rimpton	51	257	208	Yeovil	310
Road	118	470	463	Frome	312
Rodden	32	160	137		
Rodney Stoke ...	162	676	661	Wells	314
Rowberrow ...	23	110	105	Axbridge ...	315
Ruishton... ...	109	483	456	Taunton... ...	306
Runnington ...	13	63	66	Wellington ...	305
St. Catherine ...	25	112	109	Bath	317
St. Decuman's *	684	3,073	3,251	Williton... ...	303
St. Michael Church	6	26	27	Bridgwater ...	307
Saltford	117	405	500	Keynsham ...	318
Sampford Arundel	71	336	339	Wellington ...	305
Sampford Brett	40	216	178	Williton... ...	303

* See Note †, Table 12, page 24.

COUNTY OF **SOMERSET**—*continued.*

TABLE 11.—CIVIL PARISHES in the ADMINISTRATIVE COUNTY, and in the CITY and COUNTY BOROUGH of BATH.—INHABITED HOUSES 1901, and POPULATION 1891 and 1901—*continued.*

Civil Parish.	Inhabited Houses. 1901.	Population. 1891.	Population. 1901.	Registration District in which Situated.	No. of Registration District.
ADMINISTRATIVE COUNTY:—*cont.*					
Seavington St. Mary	57	260	238	Chard	309
Seavington St. Michael	39	176	146		
Selwood	224	1,040	970	Frome	312
Selworthy ...	111	517	467	Williton	303
Shapwick ...	68	352	358	Bridgwater ...	307
Sharpham ...	17	110	97	Wells	314
Shepton Beauchamp	137	670	619	Chard	309
Shepton Mallet	1,159	5,292	5,238	Shepton Mallet	313
Shepton Montague	53	293	249	Wincanton ...	311
Shipham	85	390	382	Axbridge ...	315
Skilgate	37	177	161	Dulverton ...	304
Sock Dennis ...	5	33	22	Yeovil	310
Somerton... ...	438	1,962	1,797	Langport ...	308
South Barrow ...	25	115	108	Wincanton ...	311
South Brewham	69	347	274		
South Cadbury...	35	159	148		
South Highbridge	115	515	511	Axbridge ...	315
South Petherton	501	2,250	1,997	Yeovil	310
South Stoke ...	87	410	405	Bath	317
Sparkford ...	58	287	224	Wincanton ...	311
Spaxton	192	904	834	Bridgwater ...	307
Stanton Drew ...	161	690	712	Clutton	316
Stanton Prior ...	24	95	81	Keynsham ...	318
Staple Fitzpaine	58	209	257	Taunton ...	306
Staplegrove ...	60	309	292		
Stawell	34	167	126	Bridgwater ...	307
Stawley	55	262	238	Wellington	305
*Steep Holme Island**	1	9	5	Axbridge ...	315
Stockland Bristol	25	122	105	Bridgwater ...	307
Stocklinch ...	36	183	140	Chard	309
Stogumber ...	195	955	835	Williton ...	303
Stogursey ...	252	1,116	1,034		
Stoke Lane ...	147	667	648	Shepton Mallet	313
Stoke Pero ...	9	55	38	Williton	303
Stoke St. Gregory	316	1,348	1,331	Taunton ...	306
Stoke St. Mary...	47	231	211		
Stoke sub Hamdon	339	1,726	1,614	Yeovil	310
Stoke Trister ...	94	414	377	Wincanton ...	311
Ston Easton ...	74	373	302	Clutton	316
Stowell	20	94	97	Wincanton ...	311
Stowey	38	183	177	Clutton	316
Stratton on the Foss	72	297	341	Shepton Mallet	313
Street	864	3,521	4,018	Wells	314
Stringston ...	20	125	97	Williton	303
Sutton Bingham	12	56	54	Yeovil	310
Sutton Mallet ...	22	119	121	Bridgwater ...	307
Sutton Montis ...	30	118	109	Wincanton ...	311
ADMINISTRATIVE COUNTY:—*cont.*					
Swainswick ...	125	629	558	Bath	317
Swell	17	95	84	Langport ...	308
Taunton:—					
St. James Within	2,563	9,262	11,581	Taunton ...	306
St. James Without	35	158	210		
St. Mary Magdalen Within	1,641	8,327	8,054		
St. Mary Magdalen Without	59	254	253		
Tellisford ...	15	62	59	Frome	312
Temple Combe (*see* Abbas Combe).					
Thorne	19	100	92	Yeovil	310
Thorne St. Margaret	21	115	102	Wellington ...	305
Thorn Falcon ...	32	173	152	Taunton ...	306
Thurlbear ...	33	151	172		
Thurloxton ...	34	210	157	Bridgwater ...	307
Tickenham ...	69	299	289	Long Ashton ...	319
Timberscombe ...	80	382	300	Williton	303
Timsbury ...	349	1,390	1,515	Clutton	316
Tintinhull ...	101	426	437	Yeovil	310
Tolland	24	107	115	Taunton	306
Treborough ...	25	126	120	Williton	303
Trull	185	866	914	Taunton	306
Twerton	2,391	7,685	11,098	Bath	317
Ubley	66	250	332	Clutton	316
Uphill	107	495	518	Axbridge ...	315
Upton	49	247	190	Dulverton ...	304
Upton Noble ...	41	202	178	Shepton Mallet	313
Walton	101	504	421	Wells	314
Walton in Gordano	129	705	731	Long Ashton ...	319
Wambrook ...	44	231	201	Chard	309
Wanstrow ...	76	321	303	Frome	312
Wayford	70	367	322	Chard	309
Weare	109	438	440	Axbridge ...	315
Wedmore ...	650	2,891	2,739		
Wellington ...	1,666	6,808	7,283	Wellington ...	305
Wellow	333	1,430	1,485	Bath	317
Wells:—					
St. Andrew ...	70	358	361	Wells	314
St. Cuthbert In	944	4,464	4,488		
St. Cuthbert Out	538	3,498	3,445		
Wembdon ...	123	561	580	Bridgwater ...	307

* Steep Holme Island is stated to be Extra-Parochial.

COUNTY OF **SOMERSET**—*continued.*

TABLE 11.—CIVIL PARISHES in the ADMINISTRATIVE COUNTY, and in the CITY and COUNTY BOROUGH of BATH.—INHABITED HOUSES 1901, and POPULATION 1891 and 1901—*continued.*

CIVIL PARISH.	Inhabited Houses. 1901.	POPULATION. 1891.	POPULATION. 1901.	REGISTRATION DISTRICT IN WHICH SITUATED.	No. OF REGISTRATION DISTRICT.
ADMINISTRATIVE COUNTY:—*cont.*					
West Bagborough	76	400	353	Taunton	306
West Bradley ...	54	237	200	Shepton Mallet	313
West Buckland	178	785	721	Wellington ...	305
Westbury ...	136	605	578	Wells	314
West Camel ...	56	231	232	Yeovil	310
West Chinnock	101	511	405		
West Coker ...	201	892	818		
West Cranmore	69	287	295	Shepton Mallet	313
West Crewkerne	171	724	809	Chard	309
West Dowlish ...	11	59	57		
West Harptree ..	83	347	326	Clutton	316
West Hatch ...	83	382	362	Taunton	306
West Lydford ...	66	276	252	Shepton Mallet	313
West Monkton...	223	919	906	Taunton	306
West Pennard ...	164	762	662	Wells	314
West Quantoxhead	39	248	195	Williton	303
Weston	1,374	4,933	5,963	Bath	317
Weston Bampfylde	18	106	77	Wincanton ...	311
Weston in Gordano	35	182	150	Long Ashton ...	319
Weston super Mare *	3,508	15,860	19,048	Axbridge ...	315
Weston Zoyland	142	659	598	Bridgwater ...	307
Whatley	69	404	333	Frome	312
Wheathill ...	4	30	17	Wincanton ...	311
Whitchurch ...	109	495	544	Keynsham ...	318
White Lackington	36	183	189	Chard	309
Whitestaunton	42	205	187		
Wick St. Laurence	36	218	181	Axbridge ...	315
Wilton	172	778	817	Taunton	306
Wincanton ...	430	2,109	1,892	Wincanton ...	311
Winford	199	935	890	Long Ashton ...	319
Winscombe ...	283	1,379	1,328	Axbridge ...	315
ADMINISTRATIVE COUNTY:—*cont.*					
Winsford ...	81	418	358	Dulverton ...	304
Winsham ...	172	794	734	Chard	309
Witham Friary	90	413	395	Frome	312
Withiel Florey...	20	114	109	Dulverton ...	304
Withycombe ...	73	365	348	Williton	303
Withypoole ...	39	197	146	Dulverton ...	304
Wiveliscombe ...	332	1,428	1,417	Wellington ...	305
Wiveliscombe Without	173	818	797		
Wookey	222	961	975	Wells	314
Woolavington ...	87	293	327	Bridgwater ...	307
Woolley	12	72	70	Bath	317
Woolverton ...	22	148	95	Frome	312
Wootton Courtney	63	299	266	Williton	303
Worle	270	1,018	1,299	Axbridge ...	315
Wraxall	196	921	864	Long Ashton ...	319
Wrington ...	323	1,472	1,552	Axbridge ...	315
Writhlington ...	112	390	496	Frome	312
Yarlington ...	43	179	181	Wincanton ...	311
Yatton	450	1,870	1,967	Long Ashton ...	319
Yeovil	2,121	9,648	9,861	Yeovil	310
Yeovilton ...	36	217	164		
Yeovil Without	368	1,295	1,843		
ADMINISTRATIVE COUNTY	85,470	378,166	385,111		
COUNTY BOROUGH:—					
BATH, CITY OF:—Bath	9,323	51,844	49,839	Bath	317
ADMINISTRATIVE COUNTY, together with the CITY and COUNTY BOROUGH of BATH	94,793	430,010	434,950		

* See Note *, Table 12, page 33.

COUNTY OF SOMERSET—*continued.*

TABLE 12.—REGISTRATION COUNTY, DISTRICTS, and SUB-DISTRICTS, with their constituent CIVIL PARISHES.—AREA; HOUSES and POPULATION 1891 and 1901, and SEPARATE OCCUPIERS 1901.

EXPLANATORY NOTES.

(1.) The Registration Districts of the County of Somerset are all co-extensive with the Poor Law Unions of the same names.

(2.) Where the name of the Registration County in which a Parish is situated differs from that of the Administrative County, the name of the latter is added in italics; the letters *C.B.* after the Civil Parish of Bath indicate that it is situated in the County Borough of the same name. The differences between the Registration and Administrative Counties are shown in Table 2.

(3.) Parishes that are situated in a County Borough, Municipal Borough, or Urban District are distinguished by black type thus—**Minehead.**

(4.) The places named in footnotes as being included in Civil Parishes are generally localities having no defined boundaries, such as hamlets, villages, etc.

(5.) For particulars of existing detached parts of Civil Parishes see Table 13, and for changes in the boundaries of Civil Parishes effected by the Local Government Acts of 1888 and 1894, and by Local Acts since 1891, see Table 14. In all Districts and Sub-Districts marked + changes were made in boundaries between the Census of 1891 and that of 1901. Full particulars of the alterations have been published in the Registrar-General's Annual Reports.

(6.) Revised areas of Civil Parishes have been furnished by the Ordnance Survey Department; for the area of the Tidal Water and Foreshore comprised in Civil Parishes, see Table 15.

REGISTRATION DISTRICTS and SUB-DISTRICTS and Civil Parishes.	AREA in Statute Acres.		HOUSES.					Families or Separate Occupiers.	POPULATION.					
	Land and Inland Water.	Inland Water only.	Inhabited.	Inhabited.	Uninhabited. In Occupation.	Uninhabited. Not in Occupation.	Building.		PERSONS.		Males.		Females.	
			1891.	1901.				1901.	1891.	1901.	1891.	1901.	1891.	1901.
REGISTRATION COUNTY *	1,070,078	2,553	95,500	101,359	2,567	6,660	713	105,835	455,801	466,193	212,293	215,951	243,508	250,242
303. **WILLITON** +	100,679	72	3,690	3,773	96	308	26	3,873	17,155	16,973	8,300	8,205	8,855	8,768
1. MINEHEAD ...	24,381	12	793	940	28	50	22	1,014	3,795	4,442	1,813	2,067	1,982	2,375
Culbone	1,337	—	6	7	—	1	—	7	31	34	21	21	10	13
Luccombe [a] ...	3,870	—	91	100	4	3	2	100	333	391	168	190	165	201
Minehead ...	693	—	347	488	11	24	16	557	1,799	2,511	832	1,137	967	1,374
Minehead Without [b]	3,332	2	64	56	—	9	2	59	272	269	130	139	142	130
Oare	4,017	8	15	14	1	1	—	14	80	77	37	35	43	42
Porlock [c]	4,665	1	147	155	8	7	2	156	708	655	341	304	367	351
Selworthy [d] ...	2,959	1	112	111	4	2	—	112	517	467	256	220	261	247
Stoke Pero ...	3,508	—	11	9	—	3	—	9	55	38	28	21	27	17
2. DUNSTER ...	26,269	21	744	725	4	41	1	725	3,361	3,227	1,594	1,585	1,767	1,642
Carhampton ...	2,788	5	84	86	—	1	—	86	405	371	197	181	208	190
Cutcombe ...	7,143	—	100	95	—	10	—	95	450	446	219	230	231	216
Dunster [e] ...	2,888	9	243	265	—	6	—	265	1,114	1,182	488	551	626	631
Luxborough [f] ...	3,728	3	74	63	—	—	—	63	316	314	174	164	172	150
Timberscombe [g]	2,858	3	90	80	—	10	—	80	382	300	197	160	185	140
Withycombe [h] ...	3,565	1	84	73	—	10	—	73	365	348	172	171	193	177
Wootton Courtney [i]	3,299	—	69	63	4	4	1	63	299	266	147	128	152	138
3. WILLITON + ...	16,206	19	1,120	1,166	32	62	3	1,189	5,379	5,352	2,623	2,619	2,756	2,733
Nettlecombe [j] ...	3,073	3	60	61	4	3	—	61	269	260	134	130	135	130
Old Cleeve [k] ..	5,203	4	328	317	10	22	3	320	1,447	1,348	718	670	729	678
St. Decuman's † [l]	3,483	8	617	684	16	30	—	699	3,073	3,251	1,480	1,567	1,593	1,684
Sampford Brett	1,151	2	46	40	—	4	—	42	216	178	113	98	103	80
Treborough ...	1,829	—	24	25	2	2	—	25	126	120	66	65	60	55
West Quantoxhead [m]	1,467	2	45	39	—	1	—	42	248	195	112	89	136	106
4. STOGURSEY ...	15,040	11	464	431	17	57	—	433	2,035	1,770	991	842	1,044	928
Dodington ..	1,335	1	18	17	—	1	—	17	100	82	52	40	48	42
East Quantoxhead	2,338	1	48	42	1	3	—	42	199	149	97	66	102	83
Holford [n]	1,083	1	41	41	—	5	—	41	191	166	92	77	99	89
Kilton with Lilstock	1,689	1	25	18	1	8	—	19	118	93	62	51	56	42
Kilve [o]	1,775	2	43	41	6	2	—	41	186	149	91	67	95	82
Stogursey [p] ...	5,961	5	268	252	8	35	—	253	1,116	1,034	537	490	579	544
Stringston ...	859	—	21	20	1	3	—	20	125	97	60	51	65	46
5. STOGUMBER ...	18,783	9	569	511	15	98	—	512	2,585	2,182	1,279	1,092	1,306	1,090
Bicknoller [q] ...	1,912	—	68	67	2	6	—	67	312	254	150	117	162	137
Brompton Ralph	2,736	—	80	70	1	19	—	70	360	320	178	157	182	163
Clatworthy ...	2,964	—	36	30	—	12	—	30	190	146	98	75	92	71
Crowcombe [r] ...	3,271	1	96	83	5	14	—	83	418	374	201	191	217	183
Elworthy [s] ...	1,768	1	34	25	1	2	—	25	162	110	82	52	80	58
Monksilver ...	783	—	41	41	1	13	—	41	188	143	90	72	98	71
Stogumber [t] ...	5,349	7	214	195	5	32	—	196	955	835	480	428	475	407

* The Registration County of Somerset has undergone considerable change since 1891. Parts of certain Parishes which at that date were in the Registration Districts of Keynsham and Bedminster (now Long Ashton), were transferred by Registrar-General's Order, on 1st January, 1899, to the Registration District of Bristol, in the Registration County of Gloucester, making that District co-extensive with the City and County Borough of Bristol. The population for 1891 given in the Table relates to the County as constituted at the date of the Census of 1901.

† By Local Government Board Order, No. 43,667, which came into operation on 1st April, 1902, the new Civil Parishes of Watchet and Williton were created out of St. Decuman's Civil Parish. The Parishes thus constituted contained at the date of the Census:—

Watchet ...	—	—	—	402	8	20	—	408	—	1,880	—	897	—	983
Williton ...	—	—	—	282	8	10	—	291	—	1,371	—	670	—	701

[a] Including Horner.
[b] Including Bratton, Hindon, and Perriton.
[c] Including West Porlock, and Worthy.
[d] Including Allerford, Bossington, and Tivington.
[e] Including Alcombe, Ellicombe, and Marsh Street.
[f] Including Kingsbridge.
[g] Including Knowle.
[h] Including Rodhuish.
[i] Including Burrow, Ford, Huntscott, and Ramscombe.
[j] Including Beggearn Huish.
[k] Including Billbrook, Chidgley, Golnscott, Leighland, Roadwater and Washford.
[l] Including Doniford, Stream, Watchet, and Williton.
[m] Including St. Audrie's.
[n] Including Woodlands.
[o] Including Putsham.
[p] Including Burton, Knighton, Shurton, Stolford, and Wick.
[q] Including Newton, and Woolston.
[r] Including Flaxpool.
[s] Including Willett.
[t] Including Capton, Escott, Lower Vexford, Preston, and Vellow.

COUNTY OF SOMERSET—*continued.*

TABLE 12.—REGISTRATION COUNTY, DISTRICTS, and SUB-DISTRICTS, with their constituent CIVIL PARISHES.—AREA; HOUSES and POPULATION 1891 and 1901, and SEPARATE OCCUPIERS 1901 —*continued.*

REGISTRATION DISTRICTS and SUB-DISTRICTS and Civil Parishes.	AREA in Statute Acres. Land and Inland Water.	AREA in Statute Acres. Inland Water only.	HOUSES. Inhabited. 1891.	HOUSES. Inhabited. 1901.	HOUSES. Uninhabited. In Occupation. 1901.	HOUSES. Uninhabited. Not in Occupation. 1901.	HOUSES. Building. 1901.	Families or Separate Occupiers. 1901.	POPULATION. Persons. 1891.	POPULATION. Persons. 1901.	POPULATION. Males. 1891.	POPULATION. Males. 1901.	POPULATION. Females. 1891.	POPULATION. Females. 1901.
304. DULVERTON +	**78,980**	**222**	**1,043**	**1,020**	**16**	**77**	**3**	**1,044**	**4,922**	**4,609**	**2,515**	**2,347**	**2,407**	**2,262**
1. DULVERTON +	**78,980**	**222**	**1,043**	**1,020**	**16**	**77**	**3**	**1,044**	**4,922**	**4,609**	**2,515**	**2,347**	**2,407**	**2,262**
Brompton Regis [a]	9,029	26	136	128	1	9	—	133	682	621	355	306	327	315
Brushford [b] ...	2,848	10	67	64	1	5	—	64	370	371	195	195	175	176
Dulverton [c] ...	8,741	63	279	314	6	8	2	324	1,265	1,369	622	677	643	692
Exford [d]	5,956	8	96	91	2	2	—	93	430	394	236	205	194	189
Exmoor [e] ...	20,344	25	50	53	2	4	—	53	269	268	137	141	132	127
Exton [f]	4,230	8	67	65	3	7	—	65	334	286	166	147	168	139
Hawkridge ...	3,395	13	17	17	—	1	—	17	102	95	54	51	48	44
Huish Champflower [g]	3,334	1	67	62	—	13	—	65	317	241	156	121	161	120
Skilgate	2,135	—	43	37	—	2	—	39	177	161	94	86	83	75
Upton [h]	3,815	6	58	49	1	6	—	51	247	190	126	96	121	94
Winsford [i] ...	8,740	32	89	81	—	8	1	81	418	358	212	187	206	171
Withiel Florey [j]	2,483	1	22	26	—	—	—	20	114	109	55	60	59	49
Withypoole ...	3,900	29	52	39	—	12	—	39	197	146	107	75	90	71
305. WELLINGTON	**61,093**	**139**	**4,098**	**4,194**	**70**	**270**	**14**	**4,279**	**18,410**	**18,314**	**8,833**	**8,654**	**9,577**	**9,630**
1. WIVELISCOMBE	**10,807**	**6**	**651**	**640**	**19**	**36**	**—**	**662**	**2,872**	**2,794**	**1,379**	**1,341**	**1,493**	**1,453**
Chipstable ...	1,936	1	63	63	1	5	—	63	290	250	138	116	152	134
Fitzhead [k] ...	1,247	2	61	57	—	1	—	58	250	241	114	124	136	117
Raddington ...	1,519	—	14	15	—	4	—	19	86	89	45	51	41	38
Wiveliscombe	203	1	333	332	13	10	—	345	1,428	1,417	684	649	744	768
Wiveliscombe Without [l]	5,902	2	180	173	5	16	—	177	818	797	398	401	420	396
2. MILVERTON ...	**15,361**	**32**	**726**	**707**	**8**	**79**	**3**	**721**	**3,220**	**3,056**	**1,569**	**1,487**	**1,651**	**1,569**
Ashbrittle ...	2,158	2	48	47	1	8	—	48	247	233	131	113	116	120
Bathealton ...	946	—	24	24	1	2	—	24	123	107	62	58	61	49
Kittisford ...	966	5	19	20	—	3	—	20	103	91	45	46	58	45
Langford Budville [m]	1,899	10	81	77	—	4	1	77	340	371	156	179	184	192
Milverton [n] ...	5,117	3	363	352	5	36	—	363	1,562	1,427	752	677	810	750
Oake [o]	1,754	2	113	111	—	15	2	112	468	487	235	246	233	241
Stawley [p] ...	1,697	9	54	55	1	8	—	56	262	238	137	124	125	114
Thorne St. Margaret	824	1	24	21	—	3	—	21	115	102	51	44	64	58
3. WELLINGTON	**18,953**	**60**	**1,935**	**2,094**	**27**	**91**	**9**	**2,116**	**8,759**	**9,127**	**4,091**	**4,174**	**4,668**	**4,953**
Bradford [q] ...	1,814	17	105	104	—	2	—	104	444	422	220	191	224	231
Nynehead [r] ...	1,597	11	63	62	2	1	—	63	323	296	167	131	156	165
Runnington ...	334	4	14	13	—	6	—	13	63	66	28	31	35	35
Sampford Arundel [s]	1,216	1	74	71	1	7	—	71	336	339	160	155	176	184
Wellington [t] ...	5,295	17	1,490	1,666	21	52	8	1,676	6,808	7,283	3,120	3,316	3,688	3,967
West Buckland [u]	3,697	10	189	178	3	23	1	189	785	721	396	350	389	371
4. CULMSTOCK ...	**20,972**	**41**	**786**	**753**	**16**	**64**	**2**	**780**	**3,559**	**3,337**	**1,794**	**1,652**	**1,765**	**1,685**
Burlescombe (*Devon*) [v]	3,645	18	151	146	2	8	—	153	719	677	368	339	351	338
Clayhidon (*Devon*) [w]	4,741	—	106	101	—	12	—	103	480	463	238	236	242	227
Culmstock (*Devon*) [x]	3,657	9	201	192	5	20	—	198	854	766	403	372	451	394
Hemyock (*Devon*) [y]	5,901	7	188	183	8	11	2	195	877	824	443	401	434	420
Holcombe Rogus (*Devon*) [z]	3,028	7	140	131	1	13	—	131	629	607	342	301	287	306

[a] Including Bury, Foxhanger, and Shircombe.
[b] Including Nightcott.
[c] Including Holiam, and Marsh.
[d] Including Court, Edgcott, and Thorne.
[e] Including Simonsbath.
[f] Including Widlake.
[g] Including Catford Winters, and Huish Moor.
[h] Including Rainsberry.
[i] Including Edbrooke, and Leigh.
[j] Including Gupworthy.
[k] Including Pitclose.
[l] Including Ford, Langley Marsh, Maundown, and Whitefield.
[m] Including Gundenham.
[n] Including Houndsmoor, and Preston Bowyer.
[o] Including Allerford, and Hillfarrance.
[p] Including Appley, and Greenham.
[q] Including Hele.
[r] Including East Nynehead.
[s] Including Sampford Moor, and White Ball.
[t] Including Holywell Lake, Rockwell Green, Springfield, Tonedale, Westford, Woodland, and Wrangway.
[u] Including Blackmoor, Chelston, Ham, and Poole.
[v] Including Appledore, Ayshford, and Westleigh.
[w] Including Garlandhayes, and Rosemary Lane.
[x] Including Hillmoor, Millmoor, Nicholashayne, Prescott, and Upcott.
[y] Including Ashculm, and Culm Davy.
[z] Including Ford.

COUNTY OF **SOMERSET**—*continued.*

TABLE 12.—REGISTRATION COUNTY, DISTRICTS, and SUB-DISTRICTS, with their constituent CIVIL PARISHES.—AREA; HOUSES and POPULATION 1891 and 1901, and SEPARATE OCCUPIERS 1901 —*continued.*

REGISTRATION DISTRICTS and SUB-DISTRICTS and Civil Parishes.	AREA in Statute Acres.		HOUSES.					Families or Separate Occupiers.	POPULATION.					
	Land and Inland Water.	Inland Water only.	Inhabited.	Inhabited.	Uninhabited. In Occupation.	Uninhabited. Not in Occupation.	Building.		PERSONS.		Males.		Females.	
			1891.	1901.				1901.	1891.	1901.	1891.	1901.	1891.	1901.
306. TAUNTON ...	**73,109**	**191**	**7,934**	**8,452**	**304**	**677**	**51**	**8,600**	**36,779**	**38,653**	**16,978**	**17,701**	**19,801**	**20,952**
1. PITMINSTER ...	**23,593**	**25**	**974**	**920**	**81**	**120**	**—**	**922**	**4,325**	**4,057**	**2,148**	**1,920**	**2,182**	**2,137**
Angersleigh ...	425	—	7	5	1	1	—	5	27	25	14	13	13	12
Bickenhall [a] ...	1,143	2	53	46	1	8	—	46	216	189	106	101	110	88
Churchstanton [b]	5,436	5	158	141	9	21	—	141	672	581	353	282	319	299
Corfe [c]	1,165	1	67	62	2	5	—	62	320	284	150	133	170	151
Curland [d] ...	648	—	39	32	—	6	—	32	155	135	85	69	70	66
Orchard Portman	683	1	12	11	—	—	—	11	56	54	26	26	30	28
Otterford [e] ...	2,446	6	88	76	1	10	—	77	391	328	205	162	186	166
Pitminster [f] ...	5,355	9	305	271	16	47	—	274	1,262	1,118	614	518	648	600
Staple Fitzpaine	3,029	—	48	58	—	5	—	58	209	257	106	119	103	138
Thurlbear [g] ...	982	—	32	33	—	3	—	33	151	172	73	81	78	91
Trull [h]	2,281	1	165	185	1	14	—	183	866	914	411	416	455	498
2. NORTH CURRY +	**22,280**	**75**	**1,583**	**1,556**	**24**	**135**	**8**	**1,571**	**6,810**	**6,562**	**3,257**	**3,158**	**3,553**	**3,404**
Creech St. Michael [i]	2,300	28	254	253	—	23	—	254	1,037	1,051	469	518	568	533
Durston [j] ...	1,013	6	46	44	2	2	—	44	206	182	97	85	109	97
Hatch Beauchamp [k]	1,408	4	82	92	—	2	1	94	397	386	196	181	201	205
North Curry [l] ...	5,823	4	379	357	10	20	1	364	1,604	1,525	760	738	844	787
Ruishton [m] ...	1,027	3	111	109	4	11	—	109	483	456	226	207	257	249
Stoke St. Gregory [n]	4,129	4	323	316	1	35	—	317	1,348	1,331	655	638	693	693
Stoke St. Mary	949	1	50	47	1	6	4	49	231	211	117	104	114	107
Thorn Falcon ...	822	1	38	32	—	6	—	32	173	152	82	72	91	80
West Hatch [o] ...	1,619	—	85	83	—	9	—	84	382	362	195	196	187	166
West Monkton [p]	3,190	24	215	223	6	21	—	224	949	906	460	419	489	487
3. TAUNTON + ...	**6,928**	**52**	**4,361**	**4,970**	**220**	**308**	**45**	**5,088**	**21,054**	**23,101**	**9,327**	**10,265**	**11,727**	**12,836**
Bishop's Hull Within [q]	109	3	135	138	11	7	—	140	594	635	252	269	342	366
Bishop's Hull Without [r]	1,441	18	240	239	—	30	—	239	1,097	988	521	454	576	534
Cheddon Fitzpaine [s]	971	5	65	63	—	6	—	63	275	271	136	130	139	141
Staplegrove ...	1,031	1	65	60	—	2	—	60	309	292	145	133	164	159
Taunton St. James Within [t]	706	16	1,956	2,563	87	142	35	2,590	9,262	11,581	4,206	5,269	5,056	6,312
Taunton St. James Without *	808	9	25	35	—	1	—	35	158	210	66	98	92	112
Taunton St. Mary Magdalen Within	330	—	1,664	1,641	117	104	7	1,706	8,327	8,054	3,626	3,533	4,701	4,521
Taunton St. Mary Magdalen Without [u]	1,284	—	55	59	1	3	—	59	254	253	116	115	138	138
Wilton [v] ...	248	—	156	172	4	13	3	196	778	817	259	264	519	553
4. BISHOP'S LYDEARD +	**20,308**	**39**	**1,016**	**1,006**	**29**	**114**	**—**	**1,019**	**4,590**	**4,933**	**2,251**	**2,358**	**2,339**	**2,575**
Ash Priors ...	641	2	34	31	2	6	—	31	128	111	68	57	60	54
Bishop's Lydeard † [w]	4,832	15	255	249	9	26	—	259	1,105	1,632	523	769	582	863
Combe Florey [x]	1,382	2	57	59	1	6	—	60	260	255	127	126	133	129
Cothelstone [y] ...	1,455	5	37	39	1	—	—	39	216	195	111	98	105	97
Halse [z]	1,320	2	86	83	2	5	—	83	361	356	173	169	188	187
Heathfield ...	696	1	18	14	—	4	—	14	111	68	55	35	56	33
Kingston [aa] ...	3,028	6	189	192	5	15	—	192	864	856	422	379	442	477
Lydeard St. Laurence [bb]	2,748	1	118	95	4	37	—	94	508	390	248	192	260	198
Norton Fitzwarren [cc]	1,358	4	116	144	3	11	—	147	530	602	260	294	270	308
Tolland	842	—	22	24	1	1	—	24	107	115	54	55	53	60
West Bagborough [dd]	2,006	1	84	76	1	3	—	76	400	353	210	184	190	169

* A considerable proportion of the population of Taunton St. James Without Civil Parish was enumerated in the Taunton Isolation Hospital, *see* Table 17.

† A considerable proportion of the population of Bishop's Lydeard Civil Parish was enumerated in the County Lunatic Asylum, *see* Table 17.

[a] Including Batten's Green.
[b] Including Churchingford, and Stapley.
[c] Including Heale.
[d] Including Stoneleigh.
[e] Including Bishop's Wood.
[f] Including Blagdon, Duddlestone, Fulwood, Kibbear, Lowton, and Staplehay.
[g] Including Badger Street.
[h] Including Dipford.
[i] Including Adsborough, Charlton, Creech Heathfield, Ham, Langaller, and North End.
[j] Including Higher and Lower Durston.
[k] Including Capland.
[l] Including Greenway, Helland, Knapp, Lillesdon, Listoke, and Wrantage.
[m] Including Henlade.
[n] Including Athelney, Borough Bridge, Curry Load, Huntham, Marc Green, Stathe, and Woodhill.
[o] Including Meare Green, and Slough Green.
[p] Including Bathpool, and Monkton Heathfield.
[q] Including Tangier.
[r] Including Rumwell.
[s] Including Upper Cheddon.
[t] Including Rowbarton.
[u] Including Haydon, and Holway.
[v] Including Sherford.
[w] Including East Combe, and East Lydeard.
[x] Including Treble's Holford.
[y] Including Cushuish.
[z] Including Northway.
[aa] Including Nailsbourne, and Yarford.
[bb] Including Chapel Leigh, Hoccombe, Pyleigh, Rich's Holford, Tarr, West Leigh, and Westowe.
[cc] Including Ford, and Langford.
[dd] Including Shopnoller.

COUNTY OF **SOMERSET**—*continued.*

TABLE 12.—REGISTRATION COUNTY, DISTRICTS, and SUB-DISTRICTS, with their constituent CIVIL PARISHES.—AREA; HOUSES and POPULATION 1891 and 1901, and SEPARATE OCCUPIERS 1901 —*continued.*

REGISTRATION DISTRICTS and SUB-DISTRICTS and Civil Parishes.	AREA in Statute Acres.		HOUSES.					Families or Separate Occupiers.	POPULATION.					
	Land and Inland Water.	Inland Water only.	Inhabited.	Inhabited.	Uninhabited. In Occupation.	Uninhabited. Not in Occupation.	Building.		PERSONS.		Males.		Females.	
			1891.	1901.				1901.	1891.	1901.	1891.	1901.	1891.	1901.
307. BRIDGWATER +	88,382	221	7,196	7,546	221	620	35	7,658	32,758	33,655	15,906	16,258	16,852	17,397
1. STOWEY... ...	18,919	23	941	879	16	122	4	891	4,229	3,796	2,071	1,876	2,158	1,920
Aisholt	875	—	18	15	2	3	—	15	82	76	41	36	41	40
Cannington [a]*...	4,076	12	236	221	6	35	1	231	1,147	1,021	584	538	563	483
Charlinch ...	1,355	—	39	37	—	4	—	37	191	149	98	66	93	83
Fiddington [b] ...	1,314	1	53	52	—	6	—	52	249	202	131	97	118	105
Nether Stowey	1,103	2	160	140	4	28	2	140	634	566	281	269	353	297
Otterhampton [c]	2,026	2	104	98	2	15	1	98	478	411	235	214	243	197
Over Stowey [d] ...	3,697	2	102	99	1	8	—	100	422	432	208	214	214	218
Spaxton [e] ...	3,646	4	204	192	1	22	—	193	904	834	435	399	469	435
Stockland Bristol	827	—	25	25	—	1	—	25	122	105	58	43	64	62
2. NORTH PETHERTON	18,073	67	1,030	1,017	25	70	—	1,022	4,678	4,507	2,302	2,206	2,376	2,301
Broomfield ...	4,080	3	75	72	—	14	—	72	384	332	180	149	204	183
Enmore ...	1,426	6	61	68	2	2	—	68	285	271	151	132	134	139
Goathurst ...	1,673	5	50	52	—	—	—	54	253	239	118	120	135	119
North Petherton, *part of* [f]	10,285	52	797	785	23	49	—	788	3,520	3,481	1,738	1,724	1,782	1,757
St. Michael Church	46	—	5	6	—	—	—	6	26	27	13	16	13	11
Thurloxton ...	563	1	42	34	—	5	—	34	210	157	102	65	108	92
3. MIDDLEZOY ...	9,469	12	508	472	10	48	1	476	2,143	2,028	1,078	1,009	1,065	1,019
Lyng [g]	1,465	4	65	68	2	3	—	68	285	280	146	142	139	138
Middlezoy [h] ...	2,541	2	132	128	1	7	—	130	592	608	290	290	302	318
North Petherton, *part of*	199	1	7	9	—	—	—	9	32	61	16	34	16	27
Othery	1,944	1	139	125	6	17	1	126	575	481	290	250	285	231
Weston Zoyland [i]	3,320	4	165	142	1	21	—	143	659	598	336	293	323	305
4. BRIDGWATER+	8,367	49	3,113	3,665	189	280	26	3,742	14,771	16,967	6,968	8,059	7,803	8,908
Bridgwater ...	926	29	2,792	3,297	137	210	22	3,371	13,264	15,209	6,253	7,237	7,011	7,972
Bridgwater Without [j]	3,160	16	153	191	1	13	4	191	709	944	356	451	353	493
Chilton Common	32	—	—	—	—	—	—	—	—	—	—	—	—	—
Chilton Trinity...	1,143	2	29	34	—	3	—	34	141	145	67	73	74	72
Durleigh... ...	755	1	20	20	—	1	—	20	96	89	46	41	50	48
Wembdon [k] ...	2,351	1	119	123	1	3	—	126	561	580	246	257	315	323
5. HUNTSPILL +	33,554	70	1,604	1,513	31	150	4	1,527	6,937	6,357	3,487	3,108	3,450	3,249
Ashcott [l] ...	2,382	1	158	151	1	16	—	152	656	598	316	288	340	310
Bawdrip [m] ...	1,898	4	80	78	4	4	1	78	340	333	161	142	179	191
Catcott [n]... ...	2,302	3	128	122	4	7	—	122	559	500	304	249	255	251
Chedzoy [o] ...	1,519	2	77	77	2	3	—	77	315	322	160	162	155	160
Chilton upon Polden	1,880	4	86	86	2	10	—	87	363	360	185	182	178	178
Cossington ..	1,442	5	51	49	—	3	—	49	218	209	102	90	116	119
Edington [p] ...	2,191	5	113	100	2	11	—	100	482	383	250	178	232	205
Greinton ...	880	1	24	20	—	3	—	23	108	90	52	50	56	40
Huntspill [q] ...	6,122	31	338	318	7	34	2	322	1,489	1,387	744	691	745	696
Moorlinch ...	1,125	—	71	62	—	2	—	64	249	261	119	120	130	141
Pawlett [r]	3,108	4	109	88	4	20	—	89	483	346	242	171	241	175
Puriton [s]	1,570	5	150	151	—	7	1	151	744	636	401	344	343	292
Shapwick ...	3,567	5	78	68	3	20	—	68	352	358	171	175	181	183
Stawell	977	—	37	34	1	6	—	34	167	126	74	53	93	73
Sutton Mallet ...	883	—	26	22	1	3	—	22	119	121	62	57	57	64
Woolavington...	1,708	—	78	87	—	1	—	89	293	327	144	156	149	171
Entire Civil Parish:														
North Petherton ... (*see* 307 : 2 and 3)	10,481	53	804	794	23	49	—	797	3,552	3,542	1,754	1,758	1,798	1,784

* A considerable proportion of the population of Cannington Civil Parish was enumerated in an Industrial School, *see* Table 17.

[a] Including Bradley Green, Edbrooke, and Rodway.
[b] Including Whitnell.
[c] Including Combwich.
[d] Including Bincombe, and Plainsfield.
[e] Including Four Forks, Merridge, and Pightley.
[f] Including Compass, Huntsworth, Moorland, Northmoor Corner, North Newton, and Woolmersdon.
[g] Including West Lyng.
[h] Including Thorngrove.
[i] Including Bussex, Liney, and Townsend.
[j] Including Dunwear, Haygrove, and East Bower.
[k] Including Perry Green.
[l] Including Pedwell.
[m] Including Bradney, and Knowle.
[n] Including Catcott Burtle.
[o] Including Fowler's Plot.
[p] Including Edington Burtle.
[q] Including Alstone, Bason Bridge, Cote, and Hackney.
[r] Including Stretcholt.
[s] Including Down End, and Dunball.

COUNTY OF **SOMERSET**—*continued.*

TABLE 12.—REGISTRATION COUNTY, DISTRICTS, and SUB-DISTRICTS, with their constituent CIVIL PARISHES.—AREA; HOUSES and POPULATION 1891 and 1901, and SEPARATE OCCUPIERS 1901 —*continued.*

REGISTRATION DISTRICTS and SUB-DISTRICTS and Civil Parishes.	AREA in Statute Acres. Land and Inland Water.	AREA in Statute Acres. Inland Water only.	HOUSES. Inhabited. 1891.	HOUSES. Inhabited. 1901.	HOUSES. Uninhabited. In Occupation. 1901.	HOUSES. Uninhabited. Not in Occupation. 1901.	HOUSES. Building. 1901.	Families or Separate Occupiers. 1901.	POPULATION. Persons. 1891.	POPULATION. Persons. 1901.	POPULATION. Males. 1891.	POPULATION. Males. 1901.	POPULATION. Females. 1891.	POPULATION. Females. 1901.
308. LANGPORT...	59,410	138	3,348	3,228	64	202	13	3,267	14,478	13,459	6,880	6,389	7,598	7,070
1. SOMERTON+ ...	34,352	40	1,658	1,608	39	122	10	1,631	7,098	6,568	3,441	3,162	3,657	3,406
Aller[a]	3,605	11	96	89	—	11	—	89	444	384	218	192	226	192
Babcary[b] ...	2,412	—	79	70	2	8	—	70	336	277	154	137	182	140
Barton St. David[c]	989	—	79	76	1	11	—	76	308	277	143	131	165	146
Charlton Mackrell[d]	3,499	—	144	144	3	29	2	145	526	610	266	302	260	308
Compton Dundon[e]	2,759	1	128	124	4	4	—	124	504	474	258	243	246	231
High Ham[f] ...	5,017	7	227	210	5	13	2	218	989	898	510	453	479	445
Keinton Mandeville	685	—	124	126	1	3	2	129	506	508	264	268	242	240
Kingsdon ...	2,330	1	75	65	5	8	—	66	294	252	129	109	165	143
Kingweston ...	1,244	—	24	29	—	1	—	29	121	112	49	47	72	65
Long Sutton[g] ...	3,851	8	180	176	—	1	—	176	802	716	402	338	400	378
Pitney	1,341	2	60	61	2	1	—	61	306	263	156	133	150	130
Somerton[h] ...	6,620	10	442	438	15	32	4	448	1,962	1,797	892	809	1,070	988
2. LANGPORT + ...	7,698	38	718	698	12	35	3	701	3,207	3,036	1,472	1,403	1,735	1,633
Huish Episcopi[i]	2,216	12	154	165	1	8	1	165	637	706	310	333	327	373
Kingsbury Episcopi[j]	3,722	11	314	299	2	8	2	300	1,440	1,286	660	573	780	713
Langport ...	169	8	196	182	9	14	—	184	890	813	397	381	493	432
Muchelney[k] ..	1,591	7	54	52	—	5	—	52	240	231	105	116	135	115
3. CURRY RIVELL	17,360	60	972	922	13	45	—	935	4,173	3,855	1,967	1,824	2,206	2,031
Barrington ...	1,192	2	100	93	1	2	—	93	447	379	195	154	252	225
Beer Crocombe	778	—	31	24	—	1	—	29	139	129	66	62	73	67
Curry Mallet[l] ...	1,525	1	97	89	3	6	—	90	404	369	191	176	213	193
Curry Rivell[m] ...	4,881	24	380	377	5	17	—	384	1,549	1,505	728	721	821	784
Drayton	2,021	10	94	91	—	4	—	91	395	367	192	175	203	192
Earnshill ...	376	5	2	2	—	—	—	2	9	11	3	6	6	5
Fivehead[n] ...	1,851	1	89	81	2	3	—	81	415	340	203	168	212	172
Isle Abbotts[o] ...	1,191	4	55	57	—	2	—	57	252	265	125	131	127	134
Isle Brewers ...	1,356	6	69	59	2	7	—	59	290	258	141	121	149	137
Puckington[p] ...	774	3	37	32	—	1	—	32	178	148	81	66	97	82
Swell	1,415	4	18	17	—	2	—	17	95	84	42	44	53	40
309. CHARD + ...	57,451	120	5,431	5,516	88	239	24	5,562	24,825	24,250	11,583	11,214	13,242	13,036
1. ILMINSTER + ...	19,086	30	1,541	1,529	40	49	8	1,538	6,856	6,568	3,090	2,940	3,766	3,628
Ashill[q]	2,740	3	124	113	—	—	—	113	552	490	270	237	282	253
Broadway ...	2,056	1	85	82	2	3	—	82	332	301	150	151	182	150
Cricket Malherbie	461	—	7	7	—	—	—	7	46	45	22	16	24	29
Donyatt	1,241	7	81	76	—	3	—	76	355	340	181	171	174	169
Dowlish Wake	626	—	66	58	2	3	—	59	273	212	130	105	143	107
Ilminster[r] ...	529	—	507	542	10	5	4	551	2,266	2,287	944	968	1,322	1,319
Ilminster Without[s]	3,550	13	194	189	2	12	1	187	869	848	495	378	464	470
Ilton[t]	1,668	3	87	80	3	6	—	80	332	325	147	158	185	167
Kingstone[u] ...	930	1	44	45	2	5	—	46	199	231	100	108	99	123
Knowle St. Giles	765	—	21	21	1	2	—	21	92	100	45	45	47	55
Seavington St. Mary[v]	1,106	—	59	57	6	2	2	57	269	238	117	103	152	135
Seavington St. Michael	286	—	43	39	7	1	—	39	176	146	92	65	84	81
Shepton Beauchamp[w]	841	—	138	137	4	2	1	137	670	619	289	254	381	365
Stocklinch[x] ...	518	—	39	36	—	2	—	36	183	140	86	60	97	80
West Dowlish ..	586	—	10	11	—	—	—	11	59	57	28	30	31	27
White Lackington[y]	1,183	2	36	36	1	3	—	36	183	189	84	91	99	98

[a] Including Oath.
[b] Including Foddington.
[c] Including Silver Street.
[d] Including Charlton Adam, and Cary Fitzpaine.
[e] Including Littleton.
[f] Including Bramwell, Henley, and Low Ham.
[g] Including Knole, and Upton.
[h] Including Somerton Court, and West End.
[i] Including Newtown, Pibsbury, and Wearne.
[j] Including Burrow, East Lambrook, Lambrook, Lower Burrow, New Cross, and Stembridge.
[k] Including Muchelney Ham, and Thorney.
[l] Including Higher Street, Lower Street, and Silver Street.
[m] Including Hambridge, Portfield, Wick, and Willtown.
[n] Including Upper Fivehead.
[o] Including Woodlands.
[p] Including South Bradon.
[q] Including Rapps, Southtown, and Windmill Hill.
[r] Including Cross.
[s] Including Broadway Hill, Dillington, Horton, and Sea.
[t] Including Cad Green, Ilford, and Old Way.
[u] Including Allowenshay.
[v] Including Seavington Abbotts.
[w] Including Draytons.
[x] Including Stocklinch Ottersey, and Stocklinch St. Magdalen.
[y] Including Atherstone.

COUNTY OF **SOMERSET**—*continued.*

TABLE 12.—REGISTRATION COUNTY, DISTRICTS, and SUB-DISTRICTS, with their constituent CIVIL PARISHES.—AREA; HOUSES and POPULATION 1891 and 1901, and SEPARATE OCCUPIERS 1901 —*continued.*

REGISTRATION DISTRICTS and SUB-DISTRICTS and Civil Parishes.	AREA in Statute Acres. Land and Inland Water.	AREA in Statute Acres. Inland Water only.	HOUSES. Inhabited. 1891.	HOUSES. Inhabited. 1901.	HOUSES. Uninhabited. In Occupation. 1901.	HOUSES. Uninhabited. Not in Occupation. 1901.	HOUSES. Building. 1901.	Families or Separate Occupiers. 1901.	POPULATION. Persons. 1891.	POPULATION. Persons. 1901.	POPULATION. Males. 1891.	POPULATION. Males. 1901.	POPULATION. Females. 1891.	POPULATION. Females. 1901.
309. CHARD +—*cont.*														
2. COMBE ST. NICHOLAS +	**11,782**	**1**	**457**	**423**	**6**	**38**	—	**429**	**2,091**	**1,851**	**1,015**	**913**	**1,076**	**938**
Buckland St. Mary [a]	3,654	—	137	121	1	15	—	121	586	474	278	224	308	250
Combe St. Nicholas [b]	4,343	1	229	221	3	15	—	221	1,069	989	516	487	553	502
Wambrook [c] ...	1,867	—	48	44	1	5	—	45	231	201	124	100	107	101
Whitestaunton [d]	1,918	—	43	42	1	3	—	42	205	187	97	102	108	85
3. CHARD	**10,760**	**74**	**1,511**	**1,616**	**13**	**61**	**14**	**1,638**	**7,151**	**7,364**	**3,343**	**3,478**	**3,808**	**3,886**
Chaffcombe [e] ...	1,016	3	47	50	—	2	1	50	192	228	87	111	105	117
Chard [f]	5,272	60	377	431	4	15	3	433	1,760	1,881	862	926	898	955
Chard Borough [g]	444	—	883	946	7	25	9	965	4,315	4,437	1,945	2,024	2,370	2,413
Cricket St. Thomas	722	3	17	17	—	1	—	17	90	84	49	42	41	42
Winsham [h] ...	3,306	8	187	172	2	18	1	173	794	734	400	375	394	359
4. CREWKERNE +	**15,823**	**15**	**1,922**	**1,943**	**29**	**91**	**2**	**1,957**	**8,727**	**8,467**	**4,135**	**3,883**	**4,592**	**4,584**
Chillington [i] ...	925	—	48	41	—	2	—	41	195	163	100	87	95	76
Crewkerne [j] ...	1,218	1	895	952	8	14	—	959	4,222	4,226	1,987	1,867	2,235	2,359
Cudworth ...	1,125	—	22	20	1	2	—	20	115	86	56	43	59	43
Dinnington ...	584	1	37	29	—	7	—	29	137	119	69	64	68	55
Hinton St. George	1,572	1	161	129	6	19	1	133	649	477	299	215	350	262
Lopen	502	1	72	70	5	13	—	71	292	279	145	128	147	151
Merriott [k] ...	1,750	2	306	311	7	12	1	311	1,349	1,305	623	589	726	716
Misterton ...	1,361	—	149	150	1	8	—	151	677	681	301	309	376	372
Wayford... ...	1,955	6	74	70	—	7	—	70	367	322	188	167	179	155
West Crewkerne [l]	4,801	3	158	171	1	7	—	172	724	809	367	414	357	395
310. YEOVIL + ...	**55,752**	**111**	**6,198**	**6,284**	**116**	**451**	**38**	**6,324**	**28,431**	**27,381**	**13,108**	**12,620**	**15,323**	**14,761**
1. COKER	**17,400**	**10**	**1,284**	**1,201**	**26**	**101**	**1**	**1,208**	**5,416**	**4,818**	**2,583**	**2,287**	**2,833**	**2,531**
Barwick... ...	785	4	103	102	—	9	—	102	454	443	232	228	222	215
Brympton ...	576	1	25	27	—	—	—	26	126	89	60	41	66	48
Closworth [m] ...	1,083	—	23	23	1	2	—	23	112	99	60	51	52	48
East Chinnock	1,360	—	99	96	—	7	—	96	513	412	257	195	256	217
East Coker [n] ...	2,185	1	213	193	5	10	1	197	863	798	409	360	454	438
Hardington Mandeville [o]	2,677	—	108	103	1	14	—	106	459	399	220	195	239	204
Haselbury Plucknett [p]	2,083	1	138	129	3	10	—	130	537	470	254	224	283	246
North Perrott...	1,281	—	71	73	—	2	—	73	291	275	146	130	145	145
Odcombe [q] ...	1,119	—	138	130	2	17	—	126	530	502	240	238	290	264
Pendomer ...	1,115	—	12	11	2	2	—	11	72	54	39	25	33	29
Sutton Bingham [r]	556	—	13	12	—	3	—	12	56	54	24	25	32	29
West Chinnock [r]	1,161	—	127	101	9	13	—	101	511	405	242	197	269	208
West Coker ...	1,419	3	214	201	3	12	—	205	892	818	400	378	492	440
2. SOUTH PETHERTON	**4,923**	**12**	**707**	**678**	**11**	**49**	**2**	**682**	**3,050**	**2,723**	**1,413**	**1,232**	**1,637**	**1,491**
Chiselborough...	797	2	75	66	1	12	—	66	285	258	138	126	147	132
Norton sub Hamdon	632	2	110	111	2	11	1	111	515	468	247	209	268	259
South Petherton [s]	3,494	8	522	501	8	26	1	505	2,250	1,997	1,028	897	1,222	1,100
3. MARTOCK ...	**12,915**	**26**	**1,314**	**1,269**	**10**	**73**	**10**	**1,275**	**5,988**	**5,513**	**2,714**	**2,530**	**3,274**	**2,983**
Ash [t]	1,959	5	109	100	1	6	2	101	461	399	194	172	267	227
Long Load ...	1,451	5	63	54	—	6	—	54	232	206	105	106	127	100
Lufton	297	—	7	8	—	1	—	8	35	41	16	19	19	22
Martock [u] ...	3,816	9	471	468	2	27	2	472	2,155	1,966	982	904	1,173	1,062
Montacute ...	1,516	2	194	180	2	8	4	180	853	758	371	339	482	419
Stoke sub Hamdon [v]	1,380	3	359	339	5	21	2	339	1,726	1,614	800	748	926	866
Thorne	413	—	20	19	—	1	—	20	100	92	41	39	59	53
Tintinhull ...	2,083	2	91	101	—	3	—	101	426	437	205	203	221	234

[a] Including Birch Wood, and Blackwater.
[b] Including Clayhanger, Coombe Head, Ham, Sticklepath, and Wadeford.
[c] Including Higher Wambrook.
[d] Including Kowley, and Northay.
[e] Including Lidmarsh.
[f] Including Chardleigh Green, Chilson, Coombses, Forton, Langham, Perry Street, South Chard, and Tatworth.
[g] Including Crimchard, Furnham, and Old Town.
[h] Including Purtington.
[i] Including Higher Chillington.
[j] Including Behind Hayes.
[k] Including Bakehouse Corner, and Merriottsford.
[l] Including Clapton, Hewish, and Woolminstone.
[m] Including Netherton.
[n] Including Burton, Nash, and North Coker.
[o] Including Hardington Marsh, Hardington Moor, and Hill End.
[p] Including Puddle Town.
[q] Including Higher Odcombe.
[r] Including Middle Chinnock.
[s] Including Compton Durville, Over Stratton, Pitway, Watergore, Wigborough, and Yeabridge.
[t] Including Milton, and Witcombe.
[u] Including Bower Hinton, Coat, Hurst, and Stapleton.
[v] Including East and West Stoke.

COUNTY OF **SOMERSET**—*continued.*

TABLE 12.—REGISTRATION COUNTY, DISTRICTS, and SUB-DISTRICTS, with their constituent CIVIL PARISHES.—AREA; HOUSES and POPULATION 1891 and 1901, and SEPARATE OCCUPIERS 1901 —*continued.*

REGISTRATION DISTRICTS and SUB-DISTRICTS and Civil Parishes.	AREA in Statute Acres. Land and Inland Water.	AREA in Statute Acres. Inland Water only.	HOUSES. Inhabited. 1891.	HOUSES. Inhabited. 1901.	HOUSES. Uninhabited. In Occupation. 1901.	HOUSES. Uninhabited. Not in Occupation. 1901.	HOUSES. Building. 1901.	Families or Separate Occupiers. 1901.	POPULATION. Persons. 1891.	POPULATION. Persons. 1901.	POPULATION. Males. 1891.	POPULATION. Males. 1901.	POPULATION. Females. 1891.	POPULATION. Females. 1901.
310. **YEOVIL +**— *cont.*														
4. YEOVIL + ...	20,514	63	2,893	3,136	69	228	25	3,159	13,977	14,327	6,898	6,571	7,579	7,756
Ashington ...	529	6	6	7	—	2	—	7	32	31	16	17	16	14
Chilthorne Domer	1,398	—	48	46	2	—	—	46	208	176	103	83	105	93
Chilton Cantelo	634	4	26	22	—	6	—	22	116	93	57	42	59	51
Ilchester	714	6	141	113	6	60	—	114	564	433	246	194	318	239
Limington[a] ...	1,686	4	63	55	—	1	—	55	266	204	119	92	147	112
Marston Magna	1,392	—	70	67	5	1	—	67	272	271	138	127	134	144
Mudford[b] ...	2,263	14	83	79	—	7	—	79	367	316	182	150	185	166
Northover ...	435	5	17	13	2	3	—	13	79	46	30	20	49	26
Preston Plucknett	769	1	64	78	2	2	1	78	289	353	143	158	146	195
Podimore Milton	1,005	—	23	19	—	3	—	19	103	74	56	36	47	38
Rimpton... ...	1,010	—	59	51	—	1	—	51	257	208	118	95	139	113
Sock Dennis ...	688	—	6	5	—	1	—	5	33	22	16	14	17	8
West Camel[c] ...	1,993	2	62	56	—	7	—	56	231	232	106	103	125	129
Yeovil[d]... ...	654	2	1,907	2,121	48	105	23	2,142	9,618	9,861	4,333	4,452	5,315	5,409
Yeovilton[e] ...	1,779	8	46	36	—	2	—	36	217	164	109	80	108	84
Yeovil Without[f]	3,565	11	272	368	4	27	1	369	1,295	1,843	626	908	669	935
311. **WINCANTON +**	64,540	66	4,064	3,897	61	315	6	4,055	18,251	16,399	8,643	7,792	9,608	8,607
1. CASTLE CARY + *	20,740	31	1,348	1,309	24	102	5	1,338	5,979	5,333	2,808	2,540	3,171	2,793
Alford	720	4	20	23	—	2	—	23	95	101	50	44	45	57
Ansford	841	—	74	80	2	—	—	80	309	306	143	158	166	148
Blackford ...	724	—	28	25	—	12	—	25	118	118	63	63	55	55
Castle Cary[g] ...	2,629	2	468	460	—	19	5	465	2,096	1,902	994	916	1,102	986
Compton Pauncefoot	673	10	35	36	—	4	—	36	172	175	84	81	88	94
Lovington ...	828	5	41	40	—	4	—	40	179	155	84	73	95	82
Maperton ...	1,152	—	34	34	—	5	—	34	176	152	84	71	92	81
North Barrow...	770	—	23	24	—	3	—	24	100	115	49	59	51	56
North Cadbury[h]	2,686	2	192	186	—	13	—	186	850	718	395	339	455	379
Pitcombe[i] ...	2,250	3	79	77	2	11	—	77	388	310	175	137	213	173
Queen Camel[j] ..	2,303	3	128	111	17	11	—	135	502	417	237	191	265	226
South Barrow ...	764	—	26	25	—	3	—	25	115	108	50	62	65	46
South Cadbury	695	—	33	35	—	3	—	35	159	148	70	74	89	74
Sparkford ...	1,926	1	60	58	—	2	—	56	287	224	128	102	159	122
Sutton Montis...	514	—	33	30	1	3	—	30	118	109	52	47	66	62
Weston Bampfylde[k]	636	—	25	18	2	3	—	18	106	77	46	29	60	48
Wheathill ...	325	1	6	4	—	3	—	4	30	17	14	7	16	10
Yarlington ...	1,204	—	43	43	—	1	—	45	179	181	90	87	89	94
2. MILBORNE PORT + *	18,237	5	1,235	1,210	12	55	1	1,229	5,604	5,089	2,698	2,423	2,906	2,666
Abbas Combe and Temple Combe[l]	1,910	—	133	152	1	4	—	152	632	678	311	347	321	331
Charlton Horethorne	2,380	—	113	102	4	7	—	104	456	434	242	219	214	215
Corton Denham[m]	1,392	1	72	64	1	6	—	64	303	255	141	131	162	124
Henstridge[n] ...	4,255	1	275	282	3	8	1	284	1,263	1,165	614	552	649	613
Horsington[o] ...	3,130	1	155	143	—	3	—	148	721	619	347	313	374	306
Milborne Port[p]	3,381	2	425	408	3	18	—	418	1,951	1,685	910	747	1,041	938
North Cheriton	857	—	44	39	—	9	—	39	184	156	86	66	98	90
Stowell	932	—	18	20	—	—	—	20	94	97	47	48	47	49

* On 1st November, 1901, the following changes were made in the Sub-Districts of Wincanton Registration District, viz.:—Corton Denham Civil Parish was transferred from Milborne Port Sub-District to Castle Cary Sub-District: Blackford and Maperton Civil Parishes were transferred from Castle Cary Sub-District to Milborne Port Sub-District; and Holton Civil Parish was transferred from Wincanton Sub-District to Milborne Port Sub-District. The figures at the date of the Census for the Sub-Districts as thus altered were as follows:—

1. CASTLE CARY	20,256	32	1,358	1,314	25	91	5	1,343	5,988	5,318	2,802	2,537	3,186	2,781
2. MILBORNE PORT	19,990	4	1,282	1,259	11	73	1	1,286	5,862	5,331	2,830	2,540	3,032	2,791
3. WINCANTON ...	24,294	30	1,424	1,324	25	151	—	1,426	6,401	5,750	3,011	2,715	3,390	3,035

[a] Including Draycott.
[b] Including Up Mudford, and West Mudford.
[c] Including Downhead, and Urgashay.
[d] Including Rusty Well.
[e] Including Bridgehampton, and Speckington.
[f] Including Yeovil Marsh.
[g] Including Clanville, and Dimmer.
[h] Including Brookhampton, Galhampton, North Town, and Woolston.
[i] Including Cole, and Hadspen.
[j] Including Wales.
[k] Including Little Weston.
[l] Including Combe Throop.
[m] Including Holway.
[n] Including Henstridge Ash, Whitechurch, and Yenston.
[o] Including Horsington Marsh, and South Cheriton.
[p] Including Kingsbury Regis, Milton Wick, and New Town

COUNTY OF **SOMERSET**—*continued.*

TABLE 12.—REGISTRATION COUNTY, DISTRICTS, and SUB-DISTRICTS, with their constituent CIVIL PARISHES.—AREA; HOUSES and POPULATION 1891 and 1901, and SEPARATE OCCUPIERS 1901 —*continued.*

REGISTRATION DISTRICTS and SUB-DISTRICTS and Civil Parishes.	AREA in Statute Acres. Land and Inland Water.	Inland Water only.	HOUSES. Inhabited. 1891.	Inhabited. 1901.	Uninhabited. In Occupation. 1901.	Uninhabited. Not in Occupation. 1901.	Building. 1901.	Families or Separate Occupiers. 1901.	POPULATION. Persons. 1891.	Persons. 1901.	Males. 1891.	Males. 1901.	Females. 1891.	Females. 1901.
311. WINCANTON +—*cont.*														
3. WINCANTON +*	**25,563**	**30**	**1,481**	**1,378**	**25**	**158**	**—**	**1,488**	**6,668**	**5,977**	**3,137**	**2,829**	**3,531**	**3,148**
Bratton Seymour	1,486	1	32	26	—	10	—	26	166	114	84	58	82	56
Bruton [a]	4,007	15	394	387	2	23	—	393	1,788	1,788	813	865	975	923
Charlton Musgrove [b]	3,755	2	97	87	8	13	—	105	407	344	196	165	211	179
Cucklington [c] ...	1,795	1	65	60	—	3	—	63	290	239	136	112	154	127
Holton	1,269	—	57	54	—	7	—	62	267	227	126	114	141	113
North Brewham [d]	1,870	1	48	38	—	12	—	49	234	187	112	83	122	104
Penselwood [e] ...	1,112	1	92	80	—	4	—	84	353	286	174	139	179	147
Shepton Montague [f]	2,168	5	66	53	—	8	—	61	293	249	152	124	141	125
South Brewham	3,852	1	81	69	—	21	—	82	347	274	176	145	171	129
Stoke Trister [g]...	1,659	—	100	94	1	4	—	97	414	377	192	186	222	191
Wincanton [h] ...	2,590	3	449	430	14	53	—	466	2,109	1,892	976	838	1,133	1,054
312. FROME ...	**52,752**	**223**	**5,128**	**5,162**	**198**	**431**	**27**	**5,208**	**22,850**	**22,172**	**10,850**	**10,414**	**12,000**	**11,758**
1. NUNNEY + ...	**16,552**	**55**	**641**	**587**	**16**	**68**	**1**	**591**	**2,765**	**2,429**	**1,348**	**1,152**	**1,417**	**1,277**
Cloford [i]... ...	2,261	1	36	37	—	5	—	37	160	173	85	88	75	85
Elm	763	8	67	53	5	3	—	53	289	180	141	74	148	106
Marston Bigott	2,077	21	55	53	1	—	—	53	264	205	130	96	134	109
Nunney [j] ...	2,505	4	219	209	7	21	1	212	914	840	445	412	469	428
Wanstrow ...	2,099	—	78	76	—	7	—	76	321	303	162	157	159	146
Whatley [k] ...	1,391	12	87	69	—	24	—	69	404	333	176	137	228	196
Witham Friary	5,456	9	99	90	3	8	—	91	413	395	209	188	204	207
2. FROME	**8,581**	**47**	**2,592**	**2,768**	**131**	**183**	**25**	**2,802**	**11,624**	**12,164**	**5,341**	**5,605**	**6,283**	**6,559**
Frome [l]... ...	1,199	14	2,325	2,512	127	158	25	2,546	10,424	11,057	4,764	5,059	5,660	5,998
Rodden	967	4	33	32	—	2	—	32	160	137	76	62	84	75
Selwood [m] ...	6,415	29	234	224	4	23	—	224	1,040	970	501	484	539	486
3. ROAD	**11,576**	**86**	**656**	**613**	**23**	**95**	**—**	**618**	**2,834**	**2,609**	**1,317**	**1,176**	**1,517**	**1,433**
Beckington [n] ...	2,099	9	196	174	14	21	—	175	855	796	385	335	470	461
Berkley [o]... ...	1,981	8	79	79	—	7	—	80	346	355	178	178	168	177
Farleigh Hungerford	906	11	28	34	—	—	—	34	147	140	70	66	77	74
Laverton ...	1,061	—	20	21	—	6	—	21	104	105	51	51	53	54
Lullington ...	703	6	30	25	—	8	—	25	119	103	59	46	60	57
Norton St. Philip	1,547	1	132	115	8	17	—	116	536	455	255	212	281	243
Orchardleigh ...	730	30	10	10	1	—	—	11	47	38	16	15	31	23
Road [p]	919	5	120	118	—	23	—	119	470	463	212	208	258	255
Tellisford ...	698	7	13	15	—	5	—	15	62	59	27	25	35	34
Woolverton ...	932	9	28	22	—	8	—	22	148	95	64	40	84	55
4. KILMERSDON +	**16,043**	**35**	**1,239**	**1,194**	**28**	**85**	**1**	**1,197**	**5,627**	**4,970**	**2,844**	**2,481**	**2,783**	**2,489**
Babington [q] ...	606	2	35	35	1	2	—	35	199	157	100	77	99	80
Buckland Denham	1,432	—	96	92	2	4	—	92	428	373	224	175	204	198
Forscote	610	3	14	12	—	2	—	14	62	68	28	30	34	38
Hardington ...	860	—	7	7	—	2	—	7	47	31	25	15	22	16
Hemington [r] ...	3,133	—	143	141	1	9	—	141	630	658	330	336	300	322
Kilmersdon [s] ...	3,552	7	540	488	17	43	—	490	2,438	2,001	1,242	993	1,196	1,008
Leigh upon Mendip [t]	1,437	—	111	107	2	2	—	107	480	387	237	191	243	196
Mells [u]	3,629	21	213	198	2	18	—	199	953	799	447	394	506	405
Writhlington ...	784	2	80	112	3	3	1	112	390	496	211	270	179	226

* See Note * on preceding page.

[a] Including Redlynch, West End, and Wyke Champflower.
[b] Including Southmarsh.
[c] Including Hale.
[d] Including Border.
[e] Including Pear Ash.
[f] Including Shepton, and Stoney Stoke.
[g] Including Bayford.
[h] Including Rodgrove, and Wincanton Common.
[i] Including Leighton.
[j] Including Ridgeway, and Truddoxhill.
[k] Including Chantry, and Lower Whatley.
[l] Including Fromefield, Keyford, and The Butts.
[m] Including Blatchbridge, Clink, Elliott's Green, and Little Keyford.
[n] Including Rudge, and Standerwick.
[o] Including Berkley Marsh.
[p] Including Church Row.
[q] Including Newbury.
[r] Including Faulkland.
[s] Including Charlton, Ham, Highbury, and part of Coleford.
[t] Including Town's End, and part of Coleford.
[u] Including Vobster, and Upper Vobster.

COUNTY OF **SOMERSET**—*continued.*

TABLE 12.—REGISTRATION COUNTY, DISTRICTS, and SUB-DISTRICTS, with their constituent CIVIL PARISHES.—AREA; HOUSES and POPULATION 1891 and 1901, and SEPARATE OCCUPIERS 1901 —*continued.*

REGISTRATION DISTRICTS and SUB-DISTRICTS and Civil Parishes.	AREA in Statute Acres.		HOUSES.					Families or Separate Occupiers.	POPULATION.					
	Land and Inland Water.	Inland Water only.	Inhabited.	Inhabited.	Uninhabited. In Occupation.	Uninhabited. Not in Occupation.	Building.		PERSONS.		Males.		Females.	
			1891.	1901.				1901.	1891.	1901.	1891.	1901.	1891.	1901.
313. **SHEPTON MALLET**	50,109	58	3,517	3,452	82	252	15	3,470	15,559	15,076	7,407	7,321	8,152	7,755
1. SHEPTON MALLET	28,009	30	2,490	2,498	44	132	14	2,513	11,256	11,078	5,353	5,373	5,903	5,700
Ashwick [a] ...	1,807	2	235	232	—	3	1	232	1,022	976	479	460	543	516
Binegar [b] ...	1,197	2	67	50	—	—	—	50	321	252	162	118	159	134
Croscombe ...	1,853	1	156	152	7	12	1	155	670	605	317	294	353	311
Doulting [c] ...	3,522	1	135	145	4	4	3	147	667	695	345	354	322	341
Downhead ...	1,573	1	31	34	—	—	—	34	156	143	81	76	75	67
East Cranmore	1,059	1	23	23	—	1	—	23	112	126	56	54	56	72
Emborrow ...	1,877	10	25	38	—	1	—	38	131	168	56	82	75	86
Holcombe [d] ...	711	3	105	107	1	4	—	107	492	487	240	244	252	243
Pilton [e]	4,626	1	212	219	6	9	—	224	899	891	443	392	456	499
Pylle	1,117	1	54	51	1	—	—	51	243	208	132	104	111	104
Shepton Mallet [f]	3,548	4	1,145	1,159	25	83	3	1,163	5,292	5,238	2,423	2,527	2,869	2,711
Stoke Lane [g] ...	2,081	3	153	147	—	10	1	148	667	648	329	342	338	306
Stratton on the Foss	1,180	—	77	72	—	2	—	72	297	341	139	176	158	165
West Cranmore [h]	1,858	—	72	69	—	3	5	69	287	295	151	150	136	145
2. EVERCREECH	22,100	28	1,027	954	38	120	1	957	4,303	4,003	2,054	1,948	2,249	2,055
Batcombe [i] ...	3,238	2	126	109	9	25	—	111	588	461	273	234	315	227
Ditcheat [j] ...	3,703	11	190	172	7	18	—	172	718	674	335	328	383	346
East Lydford ...	644	1	33	29	—	10	—	29	147	115	74	54	73	61
East Pennard [k]	3,042	1	130	118	1	9	—	118	553	500	283	246	270	254
Evercreech [l] ...	4,110	2	265	270	12	26	—	269	1,120	1,188	531	568	589	620
Hornblotton [m] ...	1,106	2	21	18	—	3	—	18	113	92	50	40	63	52
Lamyatt	1,028	—	40	44	2	1	—	44	180	198	88	101	92	97
Milton Clevedon	1,243	1	44	33	—	14	—	33	169	145	77	69	92	76
Upton Noble ..	679	—	47	41	3	4	—	41	202	178	92	83	110	95
West Bradley [n]	1,410	1	61	54	2	6	1	57	237	200	118	105	119	95
West Lydford [o]	1,897	7	70	66	2	4	—	65	276	252	133	120	143	132
314. **WELLS**	66,646	99	4,892	5,040	115	277	33	5,141	23,856	23,650	11,416	11,204	12,440	12,446
1. WELLS	35,367	39	2,347	2,366	48	125	16	2,410	11,959	11,826	5,628	5,539	6,331	6,287
Chewton Mendip [p]	5,855	8	159	153	6	13	—	158	687	632	347	314	340	318
Dinder	1,080	2	50	45	3	4	—	45	240	218	114	116	126	102
North Wootton	2,129	—	61	57	2	6	—	62	271	280	130	141	141	139
Priddy	1,375	1	44	39	2	6	1	41	199	188	102	100	97	88
Rodney Stoke [q]	2,726	2	167	162	5	14	—	167	676	661	324	324	352	337
Wells:—														
St. Andrew...	52	2	72	70	4	1	—	77	358	361	119	142	239	219
St. Cuthbert In	668	1	901	944	21	37	2	962	4,464	4,488	2,118	2,076	2,346	2,412
St. Cuthbert Out * [r]	14,890	17	528	538	2	17	3	537	3,498	3,445	1,643	1,591	1,855	1,854
Westbury [s] ...	2,997	2	141	136	3	5	—	138	605	578	289	277	316	301
Wookey [t] ...	3,595	4	224	222	—	22	10	223	961	975	442	458	519	517
2. GLASTONBURY	31,279	60	2,545	2,674	67	152	17	2,731	11,897	11,824	5,788	5,665	6,109	6,159
Baltonsborough [u]	2,720	11	154	138	7	15	2	138	718	617	329	294	389	323
Butleigh [v]	3,928	6	182	173	4	8	—	173	772	688	370	330	402	358
Glastonbury [w]	5,000	8	882	927	19	57	13	948	4,119	4,016	2,009	1,898	2,110	2,118
Meare [x]	8,333	21	308	290	—	28	—	295	1,391	1,305	696	653	695	652
Sharpham ...	2,138	9	22	17	—	4	—	18	110	97	54	55	56	42
Street [y]	2,742	3	715	864	29	19	1	894	3,521	4,018	1,716	1,916	1,805	2,102
Walton	3,163	1	109	101	6	2	—	101	504	421	261	210	243	211
West Pennard [z]	3,255	1	173	164	2	19	1	164	762	662	353	309	409	353

* A considerable proportion of the population of Wells St. Cuthbert Out Civil Parish was enumerated in the County Lunatic Asylum, *see* Table 17.

[a] Including Oakhill.
[b] Including Gurney Slade.
[c] Including Bodden, Chelynch, and Prestleigh.
[d] Including Edford.
[e] Including East and West Compton.
[f] Including Bowlish, Charlton, Downside, Field, and West Shepton.
[g] Including Withybrook.
[h] Including Dean.
[i] Including Westcombe.
[j] Including Alhampton, Sutton, and Wraxall.
[k] Including Hambridge, Huxham Green, and Stone.
[l] Including Chesterblade, and Stoney Stratton.
[m] Including Easton Town, and Hornblotton Green.
[n] Including Lottisham, Parbrook, and Plot Street.
[o] Including Lydford Fair Place.
[p] Including Bathway, Cutler's Green, and East End.
[q] Including Draycott.
[r] Including Burcott, Coxley, Dulcote East and West Horrington, Easton, Lower and Upper Milton, Polsham, and Woodford.
[s] Including Holly Brook, and Old Ditch.
[t] Including Bleadney, Henton, Wookey Hole, Worth, and Yarley.
[u] Including Ham Street, Southwood, Tilham Street, and West Town.
[v] Including Butleigh Court, and Butleigh Wootton.
[w] Including Edgarley, and Northover.
[x] Including Lower and Upper Godney, Oxenpill, Stileway, and Westhay.
[y] Including Overleigh, and Portway.
[z] Including East Street, Southtown, Sticklinch, and Woodland Street.

COUNTY OF **SOMERSET**—*continued.*

TABLE 12.—REGISTRATION COUNTY, DISTRICTS, and SUB-DISTRICTS, with their constituent CIVIL PARISHES.—AREA; HOUSES and POPULATION 1891 and 1901, and SEPARATE OCCUPIERS 1901 —*continued.*

REGISTRATION DISTRICTS and SUB-DISTRICTS and Civil Parishes.	AREA in Statute Acres. Land and Inland Water.	AREA in Statute Acres. Inland Water only.	HOUSES. Inhabited. 1891.	HOUSES. Inhabited. 1901.	HOUSES. Uninhabited. In Occupation. 1901.	HOUSES. Uninhabited. Not in Occupation. 1901.	HOUSES. Building. 1901.	Families or Separate Occupiers. 1901.	POPULATION. Persons. 1891.	POPULATION. Persons. 1901.	POPULATION. Males. 1891.	POPULATION. Males. 1901.	POPULATION. Females. 1891.	POPULATION. Females. 1901.
315. AXBRIDGE +	**97,529**	**187**	**9,020**	**9,975**	**295**	**565**	**129**	**10,650**	**43,704**	**47,922**	**19,419**	**21,083**	**24,285**	**26,839**
1. WEDMORE + ...	**18,446**	**26**	**871**	**826**	**5**	**46**	**1**	**841**	**3,647**	**3,464**	**1,733**	**1,662**	**1,914**	**1,802**
Chapel Allerton [a]	1,437	—	77	67	—	5	—	68	318	285	146	135	172	150
Weare [b]	1,729	4	114	109	1	2	—	110	438	440	203	212	235	228
Wedmore [c] ...	10,280	22	680	650	4	39	1	663	2,891	2,739	1,384	1,315	1,507	1,424
2. BURNHAM + ...	**23,755**	**61**	**1,882**	**2,065**	**42**	**130**	**18**	**2,158**	**8,608**	**9,058**	**4,050**	**4,154**	**4,558**	**4,904**
Badgworth [d] ...	1,772	1	61	62	—	—	—	62	257	235	122	105	135	130
Berrow	2,221	—	97	107	2	2	—	110	413	476	214	241	199	235
Biddisham ...	572	4	32	28	—	—	—	28	119	111	59	52	60	59
Brean	1,194	1	26	25	—	5	—	30	159	112	79	57	80	55
Brent Knoll ...	3,339	7	181	173	7	4	—	180	770	688	358	322	412	366
Burnham ...	889	7	501	629	9	30	13	680	2,413	2,897	1,020	1,181	1,393	1,716
Burnham Without [e]	2,366	3	55	62	—	10	—	62	268	303	129	156	139	147
East Brent [f]	3,631	1	176	173	5	5	—	186	716	662	352	324	364	338
Lympsham [g] ...	2,082	6	104	103	3	2	—	105	420	436	203	193	217	243
Mark [h]	4,944	17	241	224	8	26	3	228	1,039	905	494	433	545	472
North Highbridge	652	9	301	364	8	42	2	371	1,519	1,722	759	853	760	869
South Highbridge	93	5	107	115	—	4	—	116	515	511	261	237	254	274
3. WESTON SUPER MARE +	**19,352**	**38**	**3,995**	**4,757**	**198**	**276**	**99**	**5,254**	**20,973**	**24,665**	**8,648**	**10,145**	**12,325**	**14,520**
Banwell [i] ...	4,974	7	346	331	5	35	2	344	1,584	1,413	748	675	836	738
Bleadon [j] ...	2,962	10	131	142	—	1	—	142	563	607	277	310	286	297
Hutton	1,877	2	71	71	—	3	—	71	304	303	149	141	155	162
Kewstoke *[k] ...	2,347	3	174	263	7	15	1	266	795	1,166	369	546	426	620
Locking	1,030	—	30	28	1	1	—	28	127	125	60	54	67	71
Steep Holme Island†	47	—	1	1	—	—	—	1	9	5	7	5	2	—
Uphill	888	1	103	107	—	3	—	111	495	518	231	242	264	276
Weston super Mare *[l]	1,846	5	2,868	3,508	175	192	82	3,972	15,860	19,048	6,238	7,464	9,622	11,584
Wick St. Laurence [m]	1,487	4	46	36	—	3	—	36	218	181	109	93	109	88
Worle [n]	1,894	6	225	270	10	23	14	283	1,018	1,299	460	615	558	684
4. AXBRIDGE ...	**18,563**	**40**	**1,143**	**1,167**	**39**	**84**	**7**	**1,199**	**5,315**	**5,309**	**2,505**	**2,448**	**2,810**	**2,861**
Axbridge ‡ ...	561	1	175	183	9	9	—	201	934	933	445	452	489	481
Cheddar	6,989	17	430	465	11	25	6	471	1,886	1,975	868	879	1,018	1,096
Christon	574	—	16	13	—	5	—	14	62	56	24	24	38	32
Compton Bishop [o]	2,532	11	84	74	2	8	—	74	349	350	173	177	176	173
Loxton	1,199	6	34	33	2	3	—	33	154	136	66	63	88	73
Nyland cum Batcombe	830	2	8	8	—	—	—	8	51	44	24	16	27	28
Rowberrow ...	948	—	32	23	1	2	—	27	110	105	64	58	46	47
Shipham [p] ...	772	—	89	85	3	7	—	85	390	382	193	184	197	198
Winscombe [q] ...	4,158	3	275	283	11	25	1	286	1,379	1,328	648	595	731	733
5. BLAGDON ...	**22,413**	**22**	**1,129**	**1,160**	**11**	**29**	**4**	**1,198**	**5,161**	**5,426**	**2,483**	**2,674**	**2,678**	**2,752**
Blagdon [r] ...	3,133	2	210	216	1	5	3	226	901	1,089	431	579	470	510
Burrington [s] ...	2,019	1	92	94	2	5	—	99	409	417	195	206	214	211
Butcombe ...	1,110	—	39	44	—	1	—	44	208	206	110	112	98	94
Charterhouse on Mendip	2,457	1	16	14	—	1	—	14	73	64	39	33	34	31
Churchill [t] ...	2,444	2	164	160	4	5	—	181	728	744	338	328	390	416
Congresbury [u] ...	4,307	8	255	269	2	7	—	269	1,167	1,167	550	557	617	610
Puxton [v]	1,030	2	40	40	1	4	1	40	203	187	94	88	109	99
Wrington [w] ...	5,913	6	313	323	1	1	—	325	1,472	1,552	726	771	746	781

* By Local Government Board Order, No. 42,992, which came into operation on the 1st April, 1902, part of Kewstoke Civil Parish was transferred to Weston super Mare Civil Parish and Urban District. The Civil Parishes as thus altered contained at the date of the Census:—

Kewstoke ...	—	—	—	90	3	2	1	91	—	369	—	167	—	202
Weston super Mare	—	—	—	3,681	179	205	82	4,147	—	19,845	—	7,843	—	12,002

† Steep Holme Island is stated to be Extra-Parochial.

‡ A considerable proportion of the population of Axbridge Civil Parish was enumerated in the Axbridge Union Workhouse, *see* Table 17.

[a] Including Stone Allerton.
[b] Including Alston Sutton, Brinscombe, and Lower Weare.
[c] Including Blackford, Clewer, Cocklake, Crickham, Heath House, Middle Stoughton, Mudgley, Panborough, Sand, Stoughton Cross, Theale, Westham, and West Stoughton.
[d] Including Tarnock.
[e] Including Edithmead.
[f] Including Edingworth, and Rooks Bridge.
[g] Including Eastertown.
[h] Including Mark Causeway, Northwick, Southwick, and Yarrow.
[i] Including East Rolstone, Knightcott, Rolstone, Stonebridge, and Woolvers Hill.
[j] Including Shiplate.
[k] Including Milton, Miltonhill, Norton, and Sand.
[l] Including Ashcombe.
[m] Including Bourton, and Icelton.
[n] Including Ebdon.
[o] Including Cross.
[p] Including Star.
[q] Including Barton, Sandford, Sidcot, and Woodborough.
[r] Including Coombe Lodge, and Street End.
[s] Including Bourne, Hylsbroke, Langford Green, and Rickford.
[t] Including Blackmoor, Lower and Upper Langford, and Stock.
[u] Including Brinsea, and Hewish.
[v] Including May's Green.
[w] Including Lye Hole, and Redhill.

COUNTY OF **SOMERSET**—*continued.*

TABLE 12.—REGISTRATION COUNTY, DISTRICTS, and SUB-DISTRICTS, with their constituent CIVIL PARISHES.—AREA; HOUSES and POPULATION 1891 and 1901, and SEPARATE OCCUPIERS 1901 —*continued.*

REGISTRATION DISTRICTS and SUB-DISTRICTS and Civil Parishes.	AREA in Statute Acres.		HOUSES.					Families or Separate Occupiers.	POPULATION.					
	Land and Inland Water.	Inland Water only.	Inhabited.	Inhabited.	Uninhabited. In Occupation.	Uninhabited. Not in Occupation.	Building.		PERSONS.		Males.		Females.	
			1891	1901.				1901.	1891.	1901.	1891	1901.	1891.	1901.
316. CLUTTON ...	47,897	120	5,376	5,703	120	265	13	5,762	24,904	25,763	12,670	13,154	12,234	12,609
1. HARPTREE + ...	18,188	41	837	851	12	72	1	853	3,789	3,893	1,901	1,997	1,888	1,896
Cameley [a] ...	1,648	1	101	98	1	1	—	98	465	403	217	194	248	209
Clutton [b] ...	1,698	1	208	240	1	18	—	239	1,095	1,265	560	668	535	597
Compton Martin [c]	2,614	3	84	96	3	11	—	97	344	393	182	199	162	194
East Harptree [d]	2,595	4	141	132	1	13	1	132	604	595	298	301	306	294
Hinton Blewett	1,130	12	47	37	2	10	—	37	176	170	82	84	94	86
Litton [e]	1,125	12	51	44	2	2	—	44	214	154	104	71	110	83
Nempnett Thrubwell [f]	1,800	1	50	47	—	4	—	47	233	216	120	119	113	97
North Widcombe	711	2	11	8	—	—	—	8	61	39	32	19	29	20
Ubley	1,821	1	62	66	1	3	—	66	250	332	132	175	118	157
West Harptree [g]	3,046	4	82	83	1	10	—	85	347	326	174	167	173	159
2. CHEW MAGNA	13,183	48	854	849	32	66	1	849	3,661	3,601	1,775	1,768	1,886	1,833
Chew Magna [h] ...	4,623	25	357	358	15	23	—	358	1,481	1,492	708	760	773	732
Chew Stoke ...	2,162	5	159	155	5	3	—	155	653	635	319	298	334	337
Norton Malreward [i]	1,676	1	33	32	2	3	—	32	162	156	80	70	82	86
Publow [j] ...	1,375	6	107	105	2	5	—	105	492	429	242	222	250	207
Stanton Drew [k]	2,078	10	165	161	7	29	1	161	690	712	341	328	349	384
Stowey	1,269	1	33	38	1	3	—	38	183	177	85	90	98	87
3. HIGH LITTLETON +	6,146	9	1,222	1,301	33	77	4	1,343	5,515	5,785	2,761	2,963	2,754	2,822
Chelwood ...	1,118	—	28	34	1	2	—	34	131	155	57	75	74	80
Farmborough [l]	1,508	—	210	221	5	11	1	238	895	948	453	493	442	455
High Littleton [m]	1,303	3	170	181	5	7	3	182	798	812	398	418	400	394
Paulton [n] ...	1,055	1	479	516	12	44	—	524	2,301	2,355	1,154	1,206	1,147	1,149
Timsbury [o] ...	1,161	5	335	349	10	13	—	365	1,390	1,515	699	771	691	744
4. MIDSOMER NORTON	10,381	22	2,463	2,702	43	50	7	2,717	11,939	12,484	6,233	6,426	5,706	6,058
Camerton [p] ...	1,782	13	403	411	[illegible]	6	3	416	1,877	1,772	960	914	917	858
Chilcompton [q] ...	1,257	2	146	140	—	2	—	140	648	616	337	302	311	314
Farrington Gurney	928	—	119	129	3	1	—	129	562	630	296	316	266	314
Midsomer Norton [r]	3,970	1	1,033	1,231	17	27	4	1,234	5,041	5,809	2,592	2,972	2,449	2,837
Radstock ...	1,014	5	685	717	17	11	—	724	3,438	3,355	1,862	1,782	1,576	1,573
Ston Easton ...	1,430	1	77	74	—	3	—	74	373	302	186	140	187	162
317. BATH	30,727	242	13,760	15,370	548	977	82	17,882	75,196	77,604	32,264	33,084	42,932	44,520
1. TWERTON ...	14,450	86	2,452	3,285	32	176	14	3,347	11,740	14,985	5,784	7,269	5,956	7,716
Combhay ...	1,054	12	38	37	1	2	—	37	190	163	103	80	87	83
Dunkerton ...	1,222	11	103	108	—	4	—	108	462	439	244	224	218	215
Englishcombe [s]	1,838	—	89	83	—	9	—	83	398	345	202	173	196	172
Freshford [t] ...	594	10	124	134	4	4	—	137	543	531	228	210	315	321
Hinton Charterhouse	2,483	12	123	112	3	13	2	112	622	519	304	250	318	269
South Stoke ...	867	10	82	87	1	7	2	88	410	405	184	198	226	207
Twerton	1,005	11	1,592	2,391	20	109	6	2,448	7,685	11,098	3,763	5,362	3,922	5,736
Wellow [u] ...	5,387	20	301	333	3	28	4	334	1,430	1,485	756	772	674	713
2. BATHWICK ...	3,458	75	1,302	1,350	37	130	11	1,602	7,238	6,983	2,789	2,648	4,449	4,335
Bath, *part of (C.B.)*	594	14	797	792	25	87	11	1,032	4,714	4,284	1,594	1,384	3,120	2,900
Bathampton ...	933	27	86	104	4	4	—	105	402	460	170	182	232	278
Claverton ...	1,245	23	71	102	—	6	—	112	362	496	182	246	180	250
Monkton Combe [v]	686	11	348	352	8	33	—	353	1,760	1,743	843	836	917	907
Entire Civil Parish:														
Bath ... ... (*see* 317: 2, 3 & 4)	3,382	44	8,933	9,323	481	611	62	11,753	51,844	49,839	21,125	20,194	30,719	29,645

[a] Including Cholwell, and Temple Cloud.
[b] Including North End.
[c] Including Moreton.
[d] Including Coley.
[e] Including Green Down.
[f] Including West Town.
[g] Including Rudge.
[h] Including Bishop Sutton, North Wick, and Sutton Wick.
[i] Including Norton Hawkfield.
[j] Including part of Pensford.
[k] Including Belluton, Stanton Wick, and part of Pensford.
[l] Including Rotcombe.
[m] Including Hallatrow.
[n] Including Brittons, and Winterfield.
[o] Including Tyning.
[p] Including Carlingcott, and Peasedown.
[q] Including Broadway.
[r] Including Clandown, Clapton, Downside Lodge, and Welton.
[s] Including English Batch.
[t] Including Sharpstone.
[u] Including Shoscombe, Twinhoe, and White Ox Mead.
[v] Including Combe Down.

COUNTY OF **SOMERSET**—*continued.*

TABLE 12.—REGISTRATION COUNTY, DISTRICTS, and SUB-DISTRICTS, with their constituent CIVIL PARISHES.—AREA; HOUSES and POPULATION 1891 and 1901, and SEPARATE OCCUPIERS 1901 —*continued.*

REGISTRATION DISTRICTS and SUB-DISTRICTS and Civil Parishes.	AREA in Statute Acres. Land and Inland Water.	AREA in Statute Acres. Inland Water only.	HOUSES. Inhabited. 1891.	HOUSES. Inhabited. 1901.	HOUSES. Uninhabited. In Occupation. 1901.	HOUSES. Uninhabited. Not in Occupation. 1901.	HOUSES. Building. 1901.	Families or Separate Occupiers. 1901.	POPULATION. Persons. 1891.	POPULATION. Persons. 1901.	POPULATION. Males. 1891.	POPULATION. Males. 1901.	POPULATION. Females. 1891.	POPULATION. Females. 1901.
317. **BATH**—*cont.*														
3. LYNCOMBE ...	1,849	12	2,581	2,872	47	163	48	3,132	13,770	14,372	6,344	6,510	7,426	7,862
Bath, *part of*[a] (*C.B.*)														
4. WALCOT ...	939	18	5,555	5,659	409	361	8	7,569	33,360	31,183	13,187	12,300	20,173	18,883
Bath, *part of*[b] (*C.B.*)														
5. BATHEASTON	10,031	51	1,870	2,204	23	147	8	2,232	9,088	10,081	4,160	4,357	4,928	5,724
Batheaston[c] ...	1,890	10	373	369	4	29	—	371	1,725	1,648	800	751	925	897
Bathford ...	1,819	20	188	207	—	11	—	207	886	891	424	435	462	456
Charlcombe ...	769	—	72	78	—	12	—	74	646	775	323	332	323	443
Langridge ...	773	—	18	14	1	2	—	14	85	67	41	38	44	29
St. Catherine ...	1,041	—	22	25	—	4	—	25	112	109	49	52	63	57
Swainswick[d] ...	835	4	127	125	1	—	—	125	629	558	302	264	327	294
Weston[e]	2,523	16	1,057	1,374	17	84	6	1,404	4,933	5,963	2,185	2,448	2,748	3,515
Woolley	381	1	13	12	—	5	—	12	72	70	36	37	36	33
318. **KEYNSHAM**+	33,028	197	6,047	7,591	77	436	166	7,656	29,555	36,175	14,531	17,666	15,024	18,509
1. BITTON + ...	7,533	58	1,401	1,498	8	78	11	1,527	6,748	7,139	3,321	3,488	3,427	3,651
Bitton (*Gloucester*)[f]	3,665	36	632	681	5	30	9	698	3,023	3,138	1,476	1,543	1,547	1,595
Hanham Abbots (*Gloucester*)[g] ...	1,062	9	154	148	—	7	—	149	687	744	333	351	354	393
Oldland (*Gloucester*)[h]	973	5	376	393	3	20	1	400	1,838	1,905	906	936	932	969
Siston (*Gloucester*)[i]	1,833	8	239	276	—	21	1	280	1,200	1,352	606	658	594	694
2. KINGSWOOD +	4,089	8	3,132	4,315	56	261	123	4,323	15,484	20,787	7,691	10,318	7,793	10,449
Kingswood (*Gloucester*)[j]	1,525	—	1,810	2,446	25	171	48	2,454	9,114	11,961	4,555	5,993	4,559	5,968
Mangotsfield (*Gloucester*)[k]	2,564	8	1,322	1,869	31	90	75	1,869	6,370	8,806	3,136	4,325	3,234	4,481
3. KEYNSHAM +	21,406	131	1,514	1,778	13	97	32	1,806	7,323	8,269	3,519	3,860	3,804	4,409
Brislington[l] ...	1,783	3	269	392	6	9	16	411	1,441	2,091	687	943	754	1,148
Burnett	619	2	15	16	—	1	—	16	68	71	31	38	37	33
Compton Dando[m]	1,979	13	68	69	1	2	—	69	324	284	154	143	170	141
Corston	1,217	5	89	93	—	6	1	93	369	373	191	190	178	183
Kelston	1,114	21	40	43	1	2	1	43	188	204	82	93	106	111
Keynsham[n] ...	4,235	38	571	689	4	38	7	697	2,811	3,152	1,348	1,449	1,463	1,703
Marksbury ...	1,293	5	54	50	1	6	—	50	234	203	108	90	126	113
Newton St. Loe	1,593	19	84	75	—	5	—	76	392	363	186	175	206	188
North Stoke ...	791	4	38	33	—	3	—	33	178	145	87	69	91	76
Priston[o]	1,865	—	52	48	—	11	—	48	213	171	109	77	104	94
Queen Charlton	970	—	21	20	—	2	—	20	110	87	54	43	56	44
Saltford	890	21	91	117	—	6	4	117	405	500	190	239	215	261
Stanton Prior ...	832	—	26	24	—	4	—	24	95	81	46	42	49	39
Whitchurch ...	2,225	—	96	109	—	2	3	109	495	544	246	269	249	275
319. **LONG ASHTON** +	51,994	147	4,758	5,156	96	298	38	5,404	24,168	24,138	10,990	10,845	13,178	13,293
1. LONG ASHTON+	21,939	83	1,346	1,390	19	74	8	1,421	7,159	6,744	3,539	3,283	3,620	3,461
Backwell[p] ...	2,929	1	189	199	—	12	—	202	956	936	480	445	476	491
Barrow Gurney[q]	2,064	69	66	70	—	2	1	73	338	358	165	168	173	190
Bishopsworth ...	1,761	1	185	182	1	8	1	182	889	860	449	455	440	405
Dundry[r]	2,897	1	124	128	4	13	—	135	631	598	336	299	295	299
Flax Bourton ...	630	—	48	47	3	4	—	47	211	215	88	100	123	115
Long Ashton[s] ...	4,193	2	329	369	1	8	2	382	2,278	2,023	1,116	919	1,162	1,104
Winford[t] ...	3,340	2	201	199	3	17	1	202	935	890	478	467	457	423
Wraxall	4,125	7	204	196	7	10	—	198	921	864	427	430	494	434
Entire Civil Parish:														
Bath ... ... (*see* 317 : 2, 3 and 4)	3,382	44	8,933	9,323	481	611	62	11,733	51,844	49,839	21,125	20,194	30,719	29,645

[a] Including Odd Down, Perrymead, and South Lyncombe.
[b] Including Lambridge, Lower Swainswick, and Raglands.
[c] Including Bailbrook, and North End.
[d] Including Tadwick.
[e] Including Newbridge Hill.
[f] Including Beach, North Common, Oldland Common, and Upton Cheney.
[g] Including Longwell Green.
[h] Including Cadbury Heath, Parkwall, and The Batch.
[i] Including Goose Green, Siston, and Warmley.
[j] Including Warmley Hill, and part of Soundwell.
[k] Including Blackhorse, Clevehill, Downend, Moorend, Staple Hill, and part of Soundwell.
[l] Including Scotland Bottom, and West Town.
[m] Including Compton Common.
[n] Including Chewton Keynsham, and Stockwood.
[o] Including Wilmington.
[p] Including Backwell Common, Farleigh, and West Town.
[q] Including Dial Quarry.
[r] Including East Dundry, Highridge, and Upper Littleton.
[s] Including Ashton Watering, Bower Ashton, Leighwoods, and Providence.
[t] Including Felton, Felton Common Hill, Ridgehill, Strode, and Upper Town.

COUNTY OF **SOMERSET**—*continued.*

TABLE 12.—REGISTRATION COUNTY, DISTRICTS, and SUB-DISTRICTS, with their constituent CIVIL PARISHES.—AREA; HOUSES and POPULATION 1891 and 1901, and SEPARATE OCCUPIERS 1901 —*continued.*

REGISTRATION DISTRICTS and SUB-DISTRICTS and Civil Parishes.	AREA in Statute Acres.		HOUSES.					Families or Separate Occupiers.	POPULATION.					
	Land and Inland Water.	Inland Water only.	Inhabited.	Inhabited.	Uninhabited. In Occupation.	Uninhabited. Not in Occupation.	Building.		PERSONS.		Males.		Females.	
			1891.	1901.				1901.	1891.	1901.	1891.	1901.	1891.	1901.
319. LONG ASHTON-*cont.*														
2. YATTON	17,769	57	1,986	2,257	43	158	17	2,443	10,046	10,474	4,270	4,426	5,776	6,048
Brockley[a] ...	1,148	4	26	26	—	3	—	26	152	136	68	65	84	71
Clevedon[b] ...	3,027	12	975	1,187	28	69	11	1,356	5,412	5,900	2,057	2,264	3,355	3,636
Kenn	830	8	36	57	—	5	—	57	268	255	138	126	130	129
Kingston Seymour	2,667	3	57	55	—	9	1	55	252	209	126	103	126	106
Nailsea[c]	2,866	8	414	413	10	35	3	426	1,793	1,718	887	838	906	880
Tickenham[d] ...	1,629	5	70	69	—	5	—	70	299	289	145	138	154	151
Yatton[e]	5,602	17	408	450	5	32	2	453	1,870	1,967	849	892	1,021	1,075
3. ST. GEORGE+...	12,286	7	1,426	1,509	34	66	16	1,540	6,963	6,920	3,181	3,136	3,782	3,784
Abbots Leigh ...	2,276	2	63	67	—	3	—	67	312	327	143	157	169	170
Clapton[f] ...	1,355	—	33	37	—	—	—	38	156	172	81	83	75	89
Easton in Gordano[g]	1,820	2	525	531	15	25	2	536	2,387	2,284	1,101	1,074	1,286	1,210
North Weston ...	1,054	—	64	67	—	1	—	67	287	314	145	164	142	150
Portbury[h] ...	2,847	2	94	90	2	3	—	91	434	398	208	190	226	208
Portishead[i] ...	1,036	1	497	553	14	30	6	574	2,500	2,544	1,135	1,119	1,365	1,425
Walton in Gordano[j]	1,190	—	113	129	3	4	8	132	705	731	284	266	421	465
Weston in Gordano	708	—	37	35	—	—	—	35	182	150	84	83	98	67

[a] Including Chelvey.
[b] Including Conygar, and East Clevedon.
[c] Including West End.
[d] Including Stone-edge Batch.
[e] Including Claverham, Cleeve, Horsecastle, and North End.
[f] Including Clapton in Gordano.
[g] Including Pill.
[h] Including Sheepway.
[i] Including West Hill, and Woodhill.
[j] Including Walton Park.

NOTE.—All the Civil Parishes in the Administrative County of Somerset are also in the Registration County and therefore appear in the foregoing Table.

COUNTY OF **SOMERSET**—*continued.*

TABLE 13.—EXISTING DETACHED PARTS of CIVIL PARISHES in the REGISTRATION COUNTY.—AREA; POPULATION 1901.

Number of DISTRICT and SUB-DISTRICT.	Name of PARISH to which DETACHED PART belongs.	Names of PARISHES surrounding the DETACHED PART.	AREA in Statute Acres.	POPULATION 1901.
303 : 4	Kilve	Holford, East Quantoxhead, Bicknoller, Crowcombe, Over Stowey, and Dodington	875·5	—
306 : 4	Kingston	Broomfield, Cheddon Fitzpaine, and West Monkton	444·4	127
307 : 1	Charlinch	Cannington, Fiddington, and Spaxton	730·6	39
307 : 4	Bridgwater Without	Chilton Trinity, Wembdon, and Bridgwater ...	4·7	—
307 : 5	Catcott	Moorlinch, and Detached parts of Edington, and Shapwick	213·1	—
,,	Chilton upon Polden	Sutton Mallet, Weston Zoyland, and Detached parts of Cossington, Shapwick, and Edington	233·6	—
,,	Cossington	Sutton Mallet, Chedzoy, Weston Zoyland, Stawell, and Detached part of Chilton upon Polden	171·4	—
,,	Edington	Moorlinch, Sutton Mallet, and Detached parts of Chilton upon Polden, Shapwick, and Catcott	173·7	—
,,	Shapwick	Moorlinch, Weston Zoyland, Middlezoy, Othery, Greinton, and Detached parts of Catcott, Edington, and Chilton upon Polden	391·8	1
309 : 1	Ilminster Without	Donyatt, Ilminster, West Dowlish, Cricket Malherbie, Knowle St. Giles, and Combe St. Nicholas	1664·0	112
309 : 4	West Crewkerne	Merriott, Crewkerne, Misterton, North Perrott, Haselbury Plucknett, and West Chinnock	1008·0	164
310 : 4	Yeovil Without	Yeovil, Preston Plucknett, East Coker, Barwick, Clifton Maybank, and Bradford Abbas	979·6	207
316 : 4	Chilcompton	Stratton on the Foss, and Detached part of Midsomer Norton	2·3	53
,,	Midsomer Norton (No. 1 detached part)	Chilcompton, Stratton on the Foss, and Detached part of Chilcompton	26·2	—
,,	Midsomer Norton (No. 2 detached part)	Chilcompton, and Stratton on the Foss	9·9	—
,,	Midsomer Norton (No. 3 detached part)	Chilcompton, Ashwick, and Stratton on the Foss ...	978·0	677

COUNTY OF SOMERSET—*continued.*

TABLE 14.—CHANGES in the BOUNDARIES of CIVIL PARISHES in the REGISTRATION COUNTY effected by the LOCAL GOVERNMENT ACTS of 1888 and 1894, and by LOCAL ACTS since 1891.—INHABITED HOUSES and POPULATION 1901.

No. of Registration District.	NAME OF REGISTRATION DISTRICT.	No. of Sub-District.	Name of Sub-district.	Description of Change.	1901. Inhabited Houses.	1901. Population.	Authority and date of change.
303	Williton ...	1	Minehead ...	Creating Minehead Without Civil Parish out of the Rural part of Minehead Civil Parish.	56	269	L.G. Act, 1894 (appointed day), and County Council Naming Order.
305	Wellington ...	1	Wiveliscombe	Creating Wiveliscombe Without Civil Parish out of the Rural part of Wiveliscombe Civil Parish.	173	797	
306	Taunton ...	3	Taunton ...	Extending Taunton St. Mary Magdalen Within Civil Parish to include part of Taunton St. Mary Magdalen Without Civil Parish.	28	114	L.G.B. Order, P. 1,127 (9th November, 1895).
,,	,, ...	,,	,, ...	Extending Taunton St. James Within Civil Parish to include parts of the following Civil Parishes :—			
				Staplegrove	208	1,055	
				Taunton St. James Without	50	195	
				West Monkton	—	—	
307	Bridgwater ...	4	Bridgwater ...	Creating Bridgwater Without Civil Parish out of the Rural part of Bridgwater Civil Parish.	252	1,227	L.G. Act, 1894 (appointed day), and County Council Naming Order.
,,	,, ...	,,	,, ...	Extending Bridgwater Civil Parish to include parts of the following Civil Parishes :—			L.G.B. Order, P. 1,160 (9th November, 1896).
				Bridgwater Without	61	283	
				Wembdon	270	1,141	
309	Chard	3	Chard ...	Extending Chard Borough Civil Parish to include the part of Chard Civil Parish in Chard Municipal Borough.	378	1,783	L.G.B. Order, 29,765 (30th September, 1893).
,,	,, ...	4	Crewkerne ...	Creating West Crewkerne Civil Parish out of the Rural part of Crewkerne Civil Parish.	171	809	L.G.B. Order, 30,631 (appointed day, 1894).
,,	,, ...	1	Ilminster ...	Creating Ilminster Without Civil Parish out of the Rural part of Ilminster Civil Parish.	189	848	L.G.B. Order, 39,490 (15th April, 1899).
310	Yeovil ...	4	Yeovil ...	Creating Yeovil Without Civil Parish out of the Rural part of Yeovil Civil Parish.	368	1,843	L.G. Act, 1894 (appointed day), and County Council Naming Order.
,,	,, ...	3	Martock ...	Creating out of part of Martock Civil Parish the following Civil Parishes :			L.G.B. Order, 32,210 (1st April, 1895).
				Ash	100	399	
				Long Load	54	206	
312	Frome... ...	2	Frome... ...	Creating Selwood Civil Parish out of the Rural part of Frome Civil Parish.	426	1,896	L.G. Act, 1894 (appointed day), and County Council Naming Order.
,,	,, ...	,,	,, ...	Extending Frome Civil Parish to include part of Selwood Civil Parish.	202	926	L.G.B. Order, 41,991 (1st April, 1901).

COUNTY OF **SOMERSET**—*continued.*

TABLE 14.—CHANGES in the BOUNDARIES of CIVIL PARISHES in the REGISTRATION COUNTY effected by the LOCAL GOVERNMENT ACTS of 1888 and 1894, and by LOCAL ACTS since 1891.—INHABITED HOUSES and POPULATION, 1901—*continued.*

No. of Registration District.	NAME OF REGISTRATION DISTRICT.	No. of Sub-District.	Name of Sub-district.	Description of Change.	1901. Inhabited Houses.	1901. Population.	Authority and date of change.
313	Shepton Mallet	1	Shepton Mallet	Extending Ashwick Civil Parish to include part of Shepton Mallet Civil Parish.	50	202	L.G.B. Order, 35,339 (1st April, 1897).
314	Wells	2	Glastonbury ...	Transferring part of Street Civil Parish to Glastonbury Civil Parish.	—	—	L.G.B. Order, 30,668 (26th March, 1894).
,,	,, ...	,,	,, ...	Transferring part of Glastonbury Civil Parish to Street Civil Parish.	2	8	
,,	,, ...	,,	,, ...	Creating Sharpham Civil Parish out of the Rural part of Glastonbury Civil Parish.	17	97	L.G. Act, 1894 (appointed day), and County Council Naming Order.
315	Axbridge ...	2	Burnham ...	Creating Highbridge Civil Parish out of the Rural part of Burnham Civil Parish. [a]	434	2,075	
,,	,, ...	,,	,, ...	Extending Burnham Civil Parish to include part of Highbridge Civil Parish. [a]	8	50	L.G.B. Order, 34,419 (1st April, 1896).
,,	,, ...	,,	,, ...	Creating North Highbridge Civil Parish out of part of Highbridge Civil Parish. [a]	364	1,722	L.G.B. Order, 35,270 (1st October, 1896).
,,	,, ...	,,	,, ...	Creating Burnham Without Civil Parish out of the remaining part of Highbridge Civil Parish. [a]	62	303	
,,	,, ...	,,	,, ...	Creating South Highbridge Civil Parish out of part of Huntspill Civil Parish.	115	511	
,,	,, ...	3	Weston super Mare	Extending Weston super Mare Civil Parish to include the part of Uphill Civil Parish in Weston super Mare Urban District.	157	781	L.G.B. Order, 32,082 (appointed day, 1894).
,,	,, ...	4	Axbridge ...	Extending Axbridge Civil Parish to include parts of the following Civil Parishes :—			L.G.B. Order, 36,707 (30th September, 1897).
				Cheddar	14	47	
				Compton Bishop	6	173	
316	Clutton ...	2	Chew Magna...	Extending Norton Malreward Civil Parish to include Norton Hawkfield Civil Parish.	4	24	L.G.B. Order, 33,993 (1st April, 1896).
				Consolidating into one Civil Parish of Bath the Civil Parishes in Bath County Borough, viz. :—			L.G.B. Order, 40,983 (26th March, 1900).
317	Bath	2	Bathwick ...	Bathwick	792	4,284	
,,	,, ...	3	Lyncombe ...	Lyncombe and Widcombe ...	2,872	14,372	
,,	,, ...	4	Walcot ...	St. James	598	4,314	
				St. Michael	326	1,625	
				St. Peter and St. Paul ...	160	1,202	
				Walcot	4,575	24,042	

[a] The entire former Civil Parish of Highbridge is now included in the Civil Parishes of Burnham, Burnham Without, and North Highbridge.

COUNTY OF **SOMERSET**—*continued.*

TABLE 14.—CHANGES in the BOUNDARIES of CIVIL PARISHES in the REGISTRATION COUNTY effected by the LOCAL GOVERNMENT ACTS of 1888 and 1894, and by LOCAL ACTS since 1891.—INHABITED HOUSES and POPULATION 1901—*continued.*

No. of Registration District.	NAME OF REGISTRATION DISTRICT.	No. of Sub-District.	Name of Sub-district.	Description of Change.	1901. Inhabited Houses.	1901. Population.	Authority and date of change.
318	Keynsham ...	1	Bitton ...	Creating Hanham Abbots Civil Parish out of the Rural part of Hanham Civil Parish. [a]	148	744	L.G.B. Order, 32,063 (appointed day, 1894).
,,	,, ...	2	Kingswood ...	Consolidating into one Civil Parish of Kingswood the Civil Parishes in Kingswood Urban District, viz. :—			
				Hanham, *part of* [a]	282	1,342	
				Mangotsfield, *part of*	261	1,209	
				Oldland, *part of*	1,903	9,410	
				Extending Bristol Civil Parish to include the following Civil Parishes in Bristol County Borough [b] :—			L.G.B. Order, 38,597 (1st October, 1898).
318	Keynsham ...	1	Bitton ...	Hanham, *part of* [a]	—	—	
		2	Kingswood ...	Kingswood, *part of*	—	—	
		3	Keynsham ...	Brislington, *part of*	661	3,209	
				Keynsham, *part of*	—	—	
319	Long Ashton...	1	Long Ashton...	Bedminster Without, *part of* [c d]	2,167	11,405	
,,	,, ...	,,	,, ...	Creating Bedminster Without Civil Parish out of the Rural part of Bedminster Civil Parish. [d]	2,349	12,265	L.G. Act, 1894 (appointed day), and County Council Naming Order.
,,	,, ...	3	St. George ...	Creating North Weston Civil Parish out of the Rural part of Portishead Civil Parish.	67	314	
				Creating South Bristol Civil Parish [e] out of the following Civil Parishes :—			L.G.B. Order, 34,794 (30th September, 1896).
,,	,, ...	1	Long Ashton...	Bedminster [d]	10,501	57,842	
				Long Ashton, *part of*	—	—	
		3	St. George ...	Abbots Leigh, *part of* ...	—	—	
				Easton in Gordano, *part of* ...	—	—	
				Portbury, *part of*	—	—	
				Portishead, *part of*	—	—	
				Extending South Bristol Civil Parish [e] to include parts of the following Civil Parishes :—			"Bristol Corporation Act, 1897" (1st April, 1898).
,,	,, ...	1	Long Ashton...	Long Ashton	18	80	
		3	St. George ...	Easton in Gordano	12	167	
				Portbury	—	—	
				Portishead	—	80	

[a] The entire former Civil Parish of Hanham is now included in the Civil Parishes of Hanham Abbots, Kingswood, and Bristol.
[b] These parts of Bristol Civil Parish were transferred to the Registration County of Gloucester (District 320) on the 1st January, 1899.
[c] The remaining part of the Civil Parish of Bedminster Without is now known by the name of Bishopsworth.
[d] The entire former Civil Parishes of Bedminster and Bedminster Without are now included in the Civil Parishes of Bristol and Bishopsworth.
[e] The entire former Civil Parish of South Bristol is now included in the Civil Parish of Bristol and was transferred to the Registration County of Gloucester (District 320) on the 1st January, 1899.

COUNTY OF **SOMERSET**—*continued.*

TABLE 15.—AREA of LAND, WATER, and FORESHORE in the REGISTRATION COUNTY and in every CIVIL PARISH which includes either TIDAL WATER or FORESHORE.

NOTE.—The Areas of Land and Inland Water in every Civil Parish are shown in Table 12.

REGISTRATION DISTRICTS AND CIVIL PARISHES.	AREA IN STATUTE ACRES.			
	Land.	Inland Water.	Tidal Water.	Foreshore.
REGISTRATION COUNTY	1,067,525	2,553	505	22,359
Total Area of Parishes with Land or Inland Water only	924,869	2,211	—	—
Total Area of Parishes with Land, Inland Water, Tidal Water, or Foreshore	142,656	342	505	22,359
303. WILLITON :—				
Carhampton ...	2,783	5	—	576
Culbone	1,337	—	—	104
Dunster	2,879	9	1	649
East Quantoxhead	2,337	1	—	216
Kilton with Lilstock	1,688	1	2	237
Kilve	1,773	2	—	54
Luccombe	3,870	—	—	12
Minehead Without	3,330	2	—	553
Oare	4,009	8	—	26
Old Cleeve ...	5,199	4	—	333
Porlock	4,664	1	1	194
St. Decuman's ...	3,475	8	1	556
Selworthy	2,958	1	—	45
Stogursey	5,956	5	—	2,711
West Quantoxhead	1,465	2	—	123
306. TAUNTON :—				
Creech St. Michael	2,272	28	1	1
North Curry ...	5,819	4	11	14
Stoke St. Gregory	4,125	4	12	18
307. BRIDGWATER :—				
Bridgwater ...	897	29	19	12
Bridgwater Without	3,144	16	8	10
Cannington ...	4,064	12	19	54
Chilton Trinity ...	1,141	2	28	81
Huntspill	6,091	31	122	3,949
Lyng	1,461	4	1	1
Middlezoy... ...	2,539	2	3	4
North Petherton...	10,431	53	17	16
Othery	1,943	1	2	4
Otterhampton ...	2,024	2	52	126
Pawlett	3,104	4	85	313
Puriton	1,565	5	9	15
Wembdon	2,350	1	25	77
Weston Zoyland ...	3,316	4	5	6
308. LANGPORT :—				
Aller	3,594	11	2	3
315. AXBRIDGE :—				
Berrow	2,221	—	1	4,670
Bleadon	2,952	10	3	26
Brean	1,193	1	8	2,268
Burnham	882	7	34	274
Congresbury ...	4,299	8	6	—
Kewstoke	2,344	3	1	850
Lympsham ...	2,076	6	—	1
North Highbridge	643	9	2	8
South Highbridge	88	5	2	3
Steep Holme Island	47	—	—	16
Uphill	887	1	4	106
Weston super Mare	1,841	5	5	2,007
Wick St. Laurence	1,483	4	3	195
319. LONG ASHTON :—				
Dundry	2,896	1	2	373
Kingston Seymour	2,664	3	3	341
North Weston ...	1,054	—	—	26
Walton in Gordano	1,190	—	—	73
Weston in Gordano	708	—	—	28
Yatton	5,585	17	5	1

COUNTY OF **SOMERSET**—*continued.*

TABLE 16.—REGISTRATION COUNTY.—PERSONS enumerated in MILITARY and NAVAL BARRACKS, QUARTERS, HOSPITALS, and PRISONS, and on HIS MAJESTY'S SHIPS in HOME WATERS, 1901.

—	Total Officers and Men.	Officers.	Warrant Officers, Non-Commissioned Officers, and Men.	Other Inmates (Families, Servants, etc.)		
				Persons.	Males.	Females.
MILITARY BARRACKS, ETC. ...	166	4	162	116	35	81
NAVAL BARRACKS, ETC.	—	—	—	—	—	—
H.M. SHIPS IN HOME WATERS ...	—	—	—	—	—	—

Number of District and Sub-District.	Registration District and Sub-District.	Civil Parish.	Barracks, Ships, etc.	Officers.	Warrant Officers, Non-Commissioned Officers, and Men.	Other Inmates (Families, Servants, etc.)	
						Males.	Females.
306	TAUNTON :—						
3	Taunton	Taunton, St. Mary Magdalen Within	Barracks	4	155	35	81
315	AXBRIDGE :—						
2	Burnham	Brean ...	Fort	—	2	—	—
3	Weston super Mare ...	*Steep Holme Island*	Battery	—	5	—	—

COUNTY OF **SOMERSET**—*continued.*

TABLE 17.—INSTITUTIONS in the REGISTRATION COUNTY.—PERSONS enumerated in WORKHOUSE ESTABLISHMENTS; in HOSPITALS and in LUNATIC ASYLUMS; in PRISONS; and in CERTIFIED REFORMATORY and INDUSTRIAL SCHOOLS, 1901.

NOTE.—For Military and Naval Institutions see Table 16. The letters C.B., M.B., U.D., or R.D., in parenthesis after the name of an Institution show that the Institution belongs to the County Borough, Municipal Borough, Urban District, or Rural District named.

—	Special Inmates (Patients, Paupers, Lunatics, etc.)			Officials and their Families.		
	Persons.	Males.	Females.	Persons.	Males.	Females.
TOTAL...	**5,290**	**2,916**	**2,374**	**930**	**243**	**687**
WORKHOUSES (including Casual Wards, and Workhouse Infirmaries and Schools)	2,600	1,466	1,134	214	69	145
HOSPITALS (General, Special, and Convalescent, and Infirmaries, not Workhouse)	659	362	297	349	46	303
HOMES FOR INEBRIATES	—	—	—	—	—	—
LUNATIC ASYLUMS* Public†	1,327	545	782	179	71	108
LUNATIC ASYLUMS* Private	126	44	82	145	37	108
PRISONS	95	89	6	7	4	3
CERTIFIED REFORMATORY AND INDUSTRIAL SCHOOLS	483	410	73	36	16	20

Number of District and Sub-District.	Registration District and Sub-District.	Civil Parish.	Institution.	Special Inmates (Patients, Paupers, Lunatics, etc.)			Officials and their Families.		
				Persons.	Males.	Females.	Persons.	Males.	Females.
303	WILLITON :—								
1	Minehead ...	Minehead Without	Isolation Hospital, Headon Cottage (Minehead U.D.)	2	—	2	3	1	2
2	Dunster ...	Dunster ...	Village Hospital	7	1	6	3	—	3
3	Williton ...	St. Decuman's	Workhouse	86	51	35	8	3	5
304	DULVERTON :—								
1	Dulverton ...	Dulverton ...	Workhouse	29	11	18	3	1	2
305	WELLINGTON :—								
2	Milverton ...	Milverton ...	Cottage Hospital	—	—	—	2	—	2
3	Wellington ...	Wellington	Workhouse	123	66	57	9	5	4
			Cottage Hospital	4	4	—	3	—	3
306	TAUNTON :—								
3	Taunton ...	Taunton :—							
		St. James Without	Sanitary Hospital (Taunton M.B. and R.D.)	7	1	6	7	—	7
		St. Mary Magdalen Within	Workhouse	183	105	78	9	4	5
			Taunton and Somerset Hospital	78	36	42	39	3	36
			Eye Infirmary	—	—	—	2	—	2
4	Bishop's Lydeard	Bishop's Lydeard	County Lunatic Asylum ...	476	204	272	60	29	31

* Including Magdalen Hospital School for Idiot and Imbecile Children, Bath.
† County, Borough, and State Asylums, and Registered Hospitals for the Insane are here classed as Public Asylums.

COUNTY OF **SOMERSET**—*continued.*

TABLE 17.—INSTITUTIONS in the REGISTRATION COUNTY.—PERSONS enumerated in WORKHOUSE ESTABLISHMENTS; in HOSPITALS and in LUNATIC ASYLUMS; in PRISONS; and in CERTIFIED REFORMATORY and INDUSTRIAL SCHOOLS, 1901—*continued.*

Number of District and Sub-District.	Registration District and Sub-District.	Civil Parish.	Institution.	Special Inmates (Patients, Paupers, Lunatics, etc.)			Officials and their Families.		
				Persons.	Males.	Females.	Persons.	Males.	Females.
307	BRIDGWATER :—								
1	Stowey ...	Cannington	Industrial School for Roman Catholic Boys	100	100	—	6	4	2
4	Bridgwater ...	Bridgwater	Workhouse	142	82	60	9	2	7
			Bridgwater Infirmary ...	27	18	9	18	2	16
			Borough Infectious Diseases Hospital (Bridgwater M.B.)	—	—	—	5	2	3
308	LANGPORT :—								
1	Somerton ...	High Ham...	Workhouse	47	33	14	6	3	3
309	CHARD :—								
3	Chard ...	Chard Borough	Workhouse	92	48	44	11	5	6
4	Crewkerne ...	Crewkerne...	Crewkerne Hospital ...	14	6	8	4	—	4
310	YEOVIL :—								
4	Yeovil ...	Yeovil ...	Workhouse	113	58	55	10	2	8
			District Hospital	13	7	6	6	—	6
311	WINCANTON :—								
3	Wincanton ...	Wincanton	Workhouse and Infirmary	136	85	51	8	3	5
312	FROME :—								
2	Frome ...	Frome ...	Workhouse	171	91	80	14	5	9
			Cottage Hospital	6	4	2	3	—	3
			Infectious Diseases Hospital (Frome U.D.)	2	—	2	2	1	1
313	SHEPTON MALLET :—								
1	Shepton Mallet	Shepton Mallet	Workhouse	116	64	52	7	2	5
			Shepton Mallet District Hospital	10	6	4	5	1	4
			His Majesty's Prison ...	95	89	6	7	4	3
314	WELLS :—								
1	Wells	Wells :— St. Cuthbert In	Workhouse	128	80	48	13	4	9
		St. Cuthbert Out	Cottage Hospital	2	1	1	3	—	3
			Mendip Hills Sanatorium for Consumption	8	7	1	16	8	8
			County Lunatic Asylum ...	830	332	498	111	42	69
2	Glastonbury ...	Butleigh ...	Sir George Bowle's Hospital	4	—	4	8	1	7
		Glastonbury	St. Saviour's Isolation Hospital (Glastonbury M.B. and Street U.D.)	1	—	1	1	—	1
			Victoria Nursing Home ...	—	—	—	4	—	4

COUNTY OF **SOMERSET**—*continued.*

TABLE 17.—INSTITUTIONS in the REGISTRATION COUNTY.—PERSONS enumerated in WORKHOUSE ESTABLISHMENTS; in HOSPITALS and in LUNATIC ASYLUMS; in PRISONS; and in CERTIFIED REFORMATORY and INDUSTRIAL SCHOOLS, 1901—*continued.*

Number of District and Sub-District.	Registration District and Sub-District.	Civil Parish.	Institution.	Special Inmates (Patients, Paupers, Lunatics, etc.)			Officials and their Families.		
				Persons.	Males.	Females.	Persons.	Males.	Females.
315	AXBRIDGE :—								
3	Weston super Mare	Weston super Mare	Workhouse, Casual Wards	—	—	—	3	2	1
			Royal West of England Sanatorium	59	30	29	22	2	20
			Weston super Mare Hospital	23	11	12	14	3	11
			Infectious Diseases Hospital (Weston super Mare U.D.)	5	—	5	4	1	3
			Children's Convalescent Home	17	8	9	7	—	7
			Convalescent Home (Bristol Medical Mission)	—	—	—	2	—	2
4	Axbridge ...	Axbridge ...	Workhouse	139	89	50	8	3	5
		Cheddar ...	St. Michael's Home (Consumption)	41	23	18	13	—	13
316	CLUTTON :—								
1	Harptree ...	Clutton ...	Workhouse	130	75	55	9	3	6
		Ubley ...	Nordrach upon Mendip Sanatorium for Treatment of Phthisis and Diseases of the Chest	37	24	13	16	2	14
3	High Littleton	Paulton ...	Cottage Hospital	9	6	3	5	—	5
4	Midsomer Norton	Midsomer Norton	Isolation Hospital (Midsomer Norton U.D.)	1	1	—	7	6	1
			Downside Lodge Private Lunatic Asylum	4	—	4	5	—	5
		Radstock ...	Infectious Diseases Hospital (Radstock U.D.)	—	—	—	3	1	2
317	BATH :—								
1	Twerton ...	Twerton ...	Workhouse, Cottage Home	12	7	5	1	—	1
			Auxiliary Boys' Home (Industrial School)	8	8	—	2	1	1
2	Bathwick ...	Claverton ...	Statutory Hospital (Infectious Diseases; City of Bath)	16	7	9	10	—	10
		Monkton Combe	Cottage Convalescent Home	18	6	12	3	—	3
			Soldiers' Convalescent Home*	10	10	—	2	—	2
3	Lyncombe ...	Bath ...	Workhouse	549	297	252	43	13	30
			Workhouse, Cottage Home	12	5	7	1	—	1
			Magdalen Hospital School for Idiot and Imbecile Children	21	9	12	8	—	8
			Somerset Industrial Home for Boys	179	179	—	7	3	4
4	Walcot ...	,,	Workhouse, Cottage Homes	56	34	22	4	—	4
			Royal United Hospital ...	95	60	35	41	6	35
			Mineral Water Hospital ...	46	46	—	10	1	9
			Homœopathic Hospital ...	22	4	18	19	2	17
			Eye Infirmary	12	8	4	2	—	2
			Medical and Surgical Home	7	2	5	14	—	14
			Industrial School for Girls	73	—	73	6	—	6
5	Batheaston ...	Batheaston	Bailbrook House, Private Lunatic Asylum	36	11	25	31	7	24
		Swainswick	Lambridge House, Private Lunatic Asylum (Branch of Bailbrook House)	5	—	5	10	3	7

* This Home was closed at the end of May, 1902.

COUNTY OF **SOMERSET**—*continued.*

TABLE 17.—INSTITUTIONS in the REGISTRATION COUNTY.—PERSONS enumerated in WORKHOUSE ESTABLISHMENTS; in HOSPITALS and in LUNATIC ASYLUMS; in PRISONS; and in CERTIFIED REFORMATORY and INDUSTRIAL SCHOOLS, 1901—*continued.*

Number of District and Sub-District.	Registration District and Sub-District.	Civil Parish.	Institution.	Special Inmates (Patients, Paupers, Lunatics, etc.)			Officials and their Families.		
				Persons.	Males.	Females.	Persons.	Males.	Females.
318	KEYNSHAM :—								
2	Kingswood ...	Kingswood (*Gloucester*)	Kingswood Reformatory for Boys	123	123	—	15	8	7
		Mangotsfield (*Gloucester*)	Workhouse, Cottage Homes (Bristol Parish)	24	24	—	2	—	2
3	Keynsham ...	Brislington	Workhouse, Girls' Home (Bristol Parish)	47	—	47	8	—	8
			Brislington House, Private Lunatic Asylum	81	33	48	99	27	72
		Keynsham...	Workhouse	130	79	51	10	4	6
			Isolation Hospital (Keynsham R.D.)	—	—	—	3	2	1
319	LONG ASHTON :—								
1	Long Ashton...	Long Ashton	Workhouse	118	72	46	14	5	9
			Convalescent Home for Ladies	4	—	4	6	1	5
2	Yatton ...	Clevedon ...	Cottage Hospital	5	—	5	1	—	1
			Christ Church Convalescent Homes	23	14	9	7	—	7
3	St. George ...	Portishead...	Workhouse, Cottage Homes	17	10	7	4	—	4
		Walton in Gordano	Convalescent Home ...	24	11	13	4	—	4

COUNTY OF **SOMERSET**—*continued.*

TABLE 18.—PERSONS enumerated in the REGISTRATION COUNTY on board SEA-GOING and COASTING MERCHANT VESSELS and on INLAND BARGES and BOATS, 1901.

NOTE.—Persons on board Vessels in Ports, Harbours, and Docks, including in certain cases hulks or other stationary vessels, were enumerated by Officers of His Majesty's Customs ; and those on Barges, etc., on Canals or Navigable Rivers, not within the limits of a port, by the local Enumerators.

The persons thus enumerated are distributed among the general population of the Parishes contiguous to the waters in which the vessels were lying, with as much accuracy as the information obtained allows.

Fishermen at sea on the night of the Census, and not returning on 1st April, 1901, and persons on board vessels arriving in port later than that date, are not included.

Registration District and Sub-District.	Civil Parish.	British Vessels, Sea-Going and Coasting.		Foreign and Colonial Vessels, Sea-Going and Coasting.		Inland Barges and Boats.		Total Persons on Vessels, Barges, and Boats.
		Vessels.	Persons.	Vessels.	Persons.	Barges and Boats.	Persons.	
REGISTRATION COUNTY		40	104	1	4	2	2	110
303. WILLITON.								
1. Minehead	Minehead	1	1	—	—	—	—	1
	Porlock	2	4	—	—	—	—	4
3. Williton	St. Decuman's	3	16	—	—	—	—	16
307. BRIDGWATER.								
1. Stowey	Otterhampton	1	1	—	—	—	—	1
4. Bridgwater ...	Bridgwater	17	37	1	4	—	—	41
5. Huntspill	Huntspill	1	2	—	—	—	—	2
	Puriton	2	5	—	—	—	—	5
315. AXBRIDGE.								
2. Burnham	Burnham	2	6	—	—	—	—	6
	North Highbridge ...	6	20	—	—	—	—	20
3. Weston super Mare	Weston super Mare ...	1	2	—	—	1	1	3
318. KEYNSHAM.								
1. Bitton	Hanham Abbots ...	—	—	—	—	1	1	1
319. LONG ASHTON.								
2. Yatton	Clevedon	1	2	—	—	—	—	2
3. St. George	Easton in Gordano ...	1	3	—	—	—	—	3
	Portishead	2	5	—	—	—	—	5

COUNTY OF **SOMERSET**—*continued.*

TABLE 19.—TOTAL TENEMENTS, and TENEMENTS of less than FIVE ROOMS, distinguishing those OCCUPIED by VARIOUS NUMBERS of PERSONS, in the ADMINISTRATIVE COUNTY, together with the CITY and COUNTY BOROUGH of BATH, 1891* and 1901, and in the AGGREGATES of URBAN and RURAL DISTRICTS respectively, 1901.

—	Rooms in Tenement.	Tenements of less than Five Rooms.	Persons per Tenement. 1.	2.	3.	4.	5.	6.	7.	8.	9.	10.	11.	12 or more.
ADMINISTRATIVE COUNTY, TOGETHER WITH THE CITY AND COUNTY BOROUGH OF BATH.	1	1891*– 1,555	1,113	312	80	33	13	3	—	1	—	—	—	—
		1901– 1,167	849	229	62	19	8	—	—	—	—	—	—	—
	2	1891*– 6,307	2,087	2,031	975	585	323	166	79	39	13	6	2	1
		1901– 4,770	2,051	1,465	641	311	166	89	34	11	2	—	—	—
TOTAL TENEMENTS— 1891*— 95,625 1901— 99,205	3	1891*– 9,469	1,050	2,387	1,918	1,431	1,039	694	482	271	122	56	14	5
		1901– 7,164	1,057	1,861	1,456	1,054	718	457	305	134	83	27	10	2
TENEMENTS OF LESS THAN FIVE ROOMS— 1891*— 39,598 1901— 32,703	4	1891*– 22,267	1,204	4,327	4,084	3,692	3,021	2,287	1,746	1,013	570	217	69	37
		1901– 19,602	1,330	4,098	3,927	3,339	2,527	1,820	1,252	671	412	155	50	21
AGGREGATE OF URBAN DISTRICTS.	1	1901– 1,034	746	203	58	19	8	—	—	—	—	—	—	—
TOTAL TENEMENTS— 1901— 42,548	2	1901– 2,793	1,117	886	402	199	105	54	23	5	2	—	—	—
	3	1901– 3,033	354	772	645	469	323	224	146	54	33	8	4	1
TENEMENTS OF LESS THAN FIVE ROOMS— 1901— 13,294	4	1901– 6,434	317	1,261	1,308	1,145	891	663	414	226	129	54	22	4
AGGREGATE OF RURAL DISTRICTS.	1	1901– 133	103	26	4	—	—	—	—	—	—	—	—	—
TOTAL TENEMENTS— 1901— 56,657	2	1901– 1,977	934	579	239	112	61	35	11	6	—	—	—	—
	3	1901– 4,131	703	1,089	811	585	395	233	159	80	50	19	6	1
TENEMENTS OF LESS THAN FIVE ROOMS— 1901— 19,409	4	1901– 13,168	1,013	2,837	2,619	2,194	1,636	1,157	838	445	283	101	28	17

NOTE.—The Table is to be read as follows:—Of the 99,205 tenements, 32,703 were tenements of less than five rooms, and of these 1,167 were tenements of one room, 4,770 of two rooms, etc.; and of the 1,167 tenements of one room, 849 were occupied by one person each, 229 by two persons each, etc. Tables 20 and 21 are to be read in a similar manner.

* In 1891 the Tenements were abstracted for the Registration County; in order to make the figures for that area comparable with those for the aggregate of the Administrative County together with the City and County Borough of Bath in 1901, it has been necessary to make approximate adjustments.

COUNTY OF **SOMERSET**—*continued.*

TABLE 20.—TOTAL TENEMENTS, and TENEMENTS of less than FIVE ROOMS, distinguishing those OCCUPIED by VARIOUS NUMBERS of PERSONS, in the CITY and COUNTY BOROUGH of BATH, in MUNICIPAL BOROUGHS, and in other URBAN DISTRICTS, 1901.

NOTE.—The letters C.B., M.B., and U.D. respectively denote County Borough, Municipal Borough, and Urban District.

URBAN DISTRICT.	Rooms in Tenement.	Tenements of less than Five Rooms.	PERSONS PER TENEMENT.											
			1.	2.	3.	4.	5.	6.	7.	8.	9.	10.	11.	12 or more.
BATH, CITY OF (C.B.) ...	1	856	599	180	52	17	8	—	—	—	—	—	—	—
Total Tenements—11,733.	2	1,377	467	465	207	118	63	36	18	3	—	—	—	—
Tenements of less	3	1,087	112	295	215	154	124	82	61	22	20	—	2	—
than Five Rooms— 4,844.	4	1,524	51	294	305	285	226	161	102	49	38	7	6	—
BRIDGWATER (M.B.) ...	1	12	12	—	—	—	—	—	—	—	—	—	—	—
Total Tenements— 3,371.	2	146	74	38	15	13	3	3	—	—	—	—	—	—
Tenements of less	3	299	29	59	64	44	32	38	22	6	4	1	—	—
than Five Rooms— 954.	4	497	24	87	106	102	65	63	28	8	7	5	2	—
BURNHAM (U.D.)	1	3	3	—	—	—	—	—	—	—	—	—	—	—
Total Tenements— 680.	2	46	37	8	1	—	—	—	—	—	—	—	—	—
Tenements of less	3	9	2	5	2	—	—	—	—	—	—	—	—	—
than Five Rooms— 87.	4	29	3	6	10	3	3	3	1	—	—	—	—	—
CHARD (M.B.)	1	2	2	—	—	—	—	—	—	—	—	—	—	—
Total Tenements— 965.	2	31	18	7	4	1	1	—	—	—	—	—	—	—
Tenements of less	3	37	1	12	11	4	4	3	2	—	—	—	—	—
than Five Rooms— 348.	4	278	12	47	44	50	42	28	28	11	9	5	2	—
CLEVEDON (U.D.)	1	8	7	1	—	—	—	—	—	—	—	—	—	—
Total Tenements— 1,356.	2	82	46	22	11	2	—	—	1	—	—	—	—	—
Tenements of less	3	88	17	31	17	13	6	2	1	1	—	—	—	—
than Five Rooms— 282.	4	104	4	25	22	17	10	14	6	3	3	—	—	—
CREWKERNE (U.D.) ...	1	—	—	—	—	—	—	—	—	—	—	—	—	—
Total Tenements— 959.	2	33	20	9	2	—	—	2	—	—	—	—	—	—
Tenements of less	3	46	4	12	8	8	7	5	2	—	—	—	—	—
than Five Rooms— 411.	4	332	22	57	75	67	43	22	19	9	11	6	1	—
FROME (U.D.)	1	6	6	—	—	—	—	—	—	—	—	—	—	—
Total Tenements— 2,546.	2	74	30	33	8	2	1	—	—	—	—	—	—	—
Tenements of less	3	163	32	50	26	22	9	15	3	3	2	—	1	—
than Five Rooms— 654.	4	411	24	107	84	68	57	34	24	10	1	2	—	—
GLASTONBURY (M.B.) ...	1	16	15	1	—	—	—	—	—	—	—	—	—	—
Total Tenements— 948.	2	52	26	14	8	2	1	—	—	—	1	—	—	—
Tenements of less	3	53	10	9	13	12	5	2	—	2	—	—	—	—
than Five Rooms— 301.	4	180	8	36	36	32	24	19	12	8	3	2	—	—
HIGHBRIDGE (U.D.) ...	1	—	—	—	—	—	—	—	—	—	—	—	—	—
Total Tenements— 487.	2	1	—	—	—	—	1	—	—	—	—	—	—	—
Tenements of less	3	4	—	—	1	—	1	—	1	1	—	—	—	—
than Five Rooms— 60.	4	55	13	9	2	6	7	7	4	4	1	2	—	—
ILMINSTER (U.D.)	1	1	1	—	—	—	—	—	—	—	—	—	—	—
Total Tenements— 551.	2	20	14	2	3	1	—	—	—	—	—	—	—	—
Tenements of less	3	29	8	7	8	2	2	—	—	2	—	—	—	—
than Five Rooms— 218.	4	168	18	36	37	16	25	17	12	5	1	1	—	—
MIDSOMER NORTON (U.D.)	1	—	—	—	—	—	—	—	—	—	—	—	—	—
Total Tenements— 1,234.	2	21	6	12	1	1	1	—	—	—	—	—	—	—
Tenements of less	3	59	6	20	15	9	3	3	1	1	—	1	—	—
than Five Rooms— 476.	4	396	12	66	66	62	52	49	37	25	14	7	4	2

COUNTY OF **SOMERSET**—*continued.*

TABLE 20.—TOTAL TENEMENTS, and TENEMENTS of less than FIVE ROOMS, distinguishing those OCCUPIED by VARIOUS NUMBERS of PERSONS, in the CITY and COUNTY BOROUGH of BATH, in MUNICIPAL BOROUGHS, and in other URBAN DISTRICTS, 1901—*continued.*

URBAN DISTRICT.	Rooms in Tenement.	Tenements of less than Five Rooms.	PERSONS PER TENEMENT. 1.	2.	3.	4.	5.	6.	7.	8.	9.	10.	11.	12 or more.
MINEHEAD (U.D.)	1	4	1	2	1	—	—	—	—	—	—	—	—	—
Total Tenements— 557.	2	73	34	17	13	4	1	3	1	—	—	—	—	—
Tenements of less	3	28	1	4	5	9	6	—	2	1	—	—	—	—
than Five Rooms— 176.	4	71	3	10	15	9	12	7	5	4	4	1	1	—
PORTISHEAD (U.D.) ...	1	5	2	2	—	1	—	—	—	—	—	—	—	—
Total Tenements— 574.	2	19	7	6	5	1	—	—	—	—	—	—	—	—
Tenements of less	3	23	3	5	7	3	1	2	2	—	—	—	—	—
than Five Rooms— 80.	4	33	—	6	10	9	4	2	2	—	—	—	—	—
RADSTOCK (U.D.)	1	1	1	—	—	—	—	—	—	—	—	—	—	—
Total Tenements— 724.	2	39	15	11	7	4	2	—	—	—	—	—	—	—
Tenements of less	3	53	9	8	15	8	4	3	3	2	1	—	—	—
than Five Rooms— 357.	4	264	7	51	49	41	43	31	19	10	9	1	2	1
SHEPTON MALLET (U.D.) ...	1	3	3	—	—	—	—	—	—	—	—	—	—	—
Total Tenements— 1,163.	2	112	54	28	13	7	3	5	1	1	—	—	—	—
Tenements of less	3	251	28	61	53	42	26	21	11	4	2	3	—	—
than Five Rooms— 565.	4	199	7	27	38	30	32	28	13	16	4	2	1	1
STREET (U.D.)	1	3	2	1	—	—	—	—	—	—	—	—	—	—
Total Tenements— 894.	2	29	17	7	1	2	1	—	—	1	—	—	—	—
Tenements of less	3	34	7	11	9	3	3	—	—	—	—	1	—	—
than Five Rooms— 243.	4	177	7	32	47	41	24	12	7	7	—	—	—	—
TAUNTON (M.B.)	1	21	18	3	—	—	—	—	—	—	—	—	—	—
Total Tenements— 4,632.	2	226	107	68	31	11	9	—	—	—	—	—	—	—
Tenements of less	3	337	42	73	79	64	34	23	14	3	4	—	—	1
than Five Rooms— 1,164.	4	580	27	120	131	98	71	59	38	23	8	5	—	—
WELLINGTON (U.D.) ...	1	11	11	—	—	—	—	—	—	—	—	—	—	—
Total Tenements— 1,676.	2	16	9	4	2	—	—	1	—	—	—	—	—	—
Tenements of less	3	34	9	9	5	6	3	—	2	—	—	—	—	—
than Five Rooms— 411.	4	350	34	96	68	51	38	31	15	8	4	5	—	—
WELLS, CITY OF (M.B.) ...	1	4	2	1	1	—	—	—	—	—	—	—	—	—
Total Tenements— 1,039.	2	56	21	11	9	6	7	—	1	—	1	—	—	—
Tenements of less	3	113	9	21	26	18	12	13	10	3	—	1	—	—
than Five Rooms— 317.	4	144	10	20	23	21	31	18	11	8	—	—	2	—
WESTON SUPER MARE (U.D.)*	1	72	56	11	4	1	—	—	—	—	—	—	—	—
Total Tenements— 3,972.	2	290	91	108	57	22	8	3	1	—	—	—	—	—
Tenements of less	3	190	9	55	45	31	30	10	5	3	—	1	1	—
than Five Rooms— 820.	4	268	4	43	49	67	35	34	19	9	6	1	1	—
WIVELISCOMBE (U.D.) ...	1	—	—	—	—	—	—	—	—	—	—	—	—	—
Total Tenements— 345.	2	15	8	4	1	1	1	—	—	—	—	—	—	—
Tenements of less	3	31	11	7	3	3	4	1	2	—	—	—	—	—
than Five Rooms— 139.	4	93	9	22	21	14	9	6	3	4	4	1	—	—
YEOVIL (M.B.)	1	6	5	1	—	—	—	—	—	—	—	—	—	—
Total Tenements— 2,142.	2	35	16	12	3	1	2	1	—	—	—	—	—	—
Tenements of less	3	65	5	18	18	14	7	1	2	—	—	—	—	—
than Five Rooms— 387.	4	281	18	64	70	56	38	18	9	5	2	1	—	—

* By Local Government Board Order, No. 42,992, which came into operation on the 1st April, 1902, part of the area of the Rural District of Axbridge was transferred to this Urban District—*see* Note * to Table 10, page 17.

COUNTY OF **SOMERSET**—*continued.*

TABLE 21.—TOTAL TENEMENTS, and TENEMENTS of less than FIVE ROOMS, distinguishing those OCCUPIED by VARIOUS NUMBERS of PERSONS, in RURAL DISTRICTS, 1901.

RURAL DISTRICT.	Rooms in Tenement.	Tenements of less than Five Rooms.	PERSONS PER TENEMENT.											
			1.	2.	3.	4.	5.	6.	7.	8.	9.	10.	11.	12 or more.
AXBRIDGE*	1	16	14	2	—	—	—	—	—	—	—	—	—	—
Total Tenements— 5,511.	2	227	101	68	30	12	8	6	2	—	—	—	—	—
Tenements of less	3	367	70	109	63	42	37	25	11	3	2	4	—	1
than Five Rooms— 1,508.	4	898	92	204	151	124	121	87	64	33	12	7	2	1
BATH	1	20	15	5	—	—	—	—	—	—	—	—	—	—
Total Tenements— 6,149.	2	194	69	66	36	15	6	2	—	—	—	—	—	—
Tenements of less	3	434	47	89	84	73	52	37	22	20	8	2	—	—
than Five Rooms— 1,765.	4	1,117	44	210	222	225	153	100	89	40	30	3	—	1
BRIDGWATER	1	11	11	—	—	—	—	—	—	—	—	—	—	—
Total Tenements— 4,287.	2	122	62	35	11	5	5	4	—	—	—	—	—	—
Tenements of less	3	229	48	60	38	33	22	12	10	1	4	1	—	—
than Five Rooms— 1,290.	4	928	85	201	199	171	113	66	51	28	8	4	2	—
CHARD	1	3	3	—	—	—	—	—	—	—	—	—	—	—
Total Tenements— 3,087.	2	117	63	29	12	5	6	—	—	2	—	—	—	—
Tenements of less	3	224	41	50	48	31	19	12	12	4	5	—	2	—
than Five Rooms— 1,243.	4	899	77	171	181	154	96	79	58	37	27	13	2	4
CLUTTON	1	4	2	2	—	—	—	—	—	—	—	—	—	—
Total Tenements— 3,804.	2	152	74	44	15	9	7	3	—	—	—	—	—	—
Tenements of less	3	316	47	80	73	38	30	23	12	10	2	1	—	—
than Five Rooms— 1,752.	4	1,280	102	252	234	216	163	118	85	60	30	18	2	—
DULVERTON	1	7	6	—	1	—	—	—	—	—	—	—	—	—
Total Tenements— 1,044.	2	39	23	9	3	1	3	—	—	—	—	—	—	—
Tenements of less	3	83	20	23	11	10	6	7	2	3	1	—	—	—
than Five Rooms— 351.	4	222	23	57	34	24	37	20	14	5	5	2	1	—
FROME	1	5	2	2	1	—	—	—	—	—	—	—	—	—
Total Tenements— 2,662.	2	74	36	20	11	6	1	—	—	—	—	—	—	—
Tenements of less	3	211	40	63	34	27	21	14	8	1	2	1	—	—
than Five Rooms— 912.	4	622	54	157	124	92	63	66	32	20	7	4	2	1
KEYNSHAM	1	6	4	2	—	—	—	—	—	—	—	—	—	—
Total Tenements— 1,806.	2	52	21	16	9	5	1	—	—	—	—	—	—	—
Tenements of less	3	132	15	38	34	19	10	4	8	3	—	1	—	—
than Five Rooms— 582.	4	392	20	65	87	61	49	59	27	12	8	3	1	—
LANGPORT	1	1	1	—	—	—	—	—	—	—	—	—	—	—
Total Tenements— 3,267.	2	119	48	33	15	13	6	3	—	1	—	—	—	—
Tenements of less	3	251	44	76	48	37	18	10	11	2	2	2	1	—
than Five Rooms— 1,234.	4	863	64	226	176	116	103	77	50	22	16	9	2	2
LONG ASHTON	1	11	10	1	—	—	—	—	—	—	—	—	—	—
Total Tenements— 3,474.	2	125	54	38	15	10	3	3	2	—	—	—	—	—
Tenements of less	3	232	26	70	58	31	22	10	7	6	1	1	—	—
than Five Rooms— 1,136.	4	768	54	141	156	138	114	66	50	25	21	2	1	—
SHEPTON MALLET	1	3	1	2	—	—	—	—	—	—	—	—	—	—
Total Tenements— 2,307.	2	93	46	29	8	5	1	1	2	1	—	—	—	—
Tenements of less	3	211	54	44	32	27	23	16	7	4	3	—	1	—
than Five Rooms— 865.	4	558	48	92	125	90	70	59	37	11	14	8	1	3
TAUNTON	1	14	13	1	—	—	—	—	—	—	—	—	—	—
Total Tenements— 3,968.	2	131	73	35	15	4	—	3	1	—	—	—	—	—
Tenements of less	3	215	38	58	50	23	18	14	4	4	5	1	—	—
than Five Rooms— 1,383.	4	1,023	81	242	212	157	116	72	70	40	26	4	2	1

* See Note * on preceding page.

COUNTY OF **SOMERSET**—*continued.*

TABLE 21.—TOTAL TENEMENTS, and TENEMENTS of less than FIVE ROOMS, distinguishing those OCCUPIED by VARIOUS NUMBERS of PERSONS, in RURAL DISTRICTS, 1901—*continued.*

RURAL DISTRICT.	Rooms in Tenement.	Tenements of less than Five Rooms.	PERSONS PER TENEMENT.											
			1.	2.	3.	4.	5.	6.	7.	8.	9.	10.	11.	12 or more.
WELLINGTON	1	8	4	4	—	—	—	—	—	—	—	—	—	—
Total Tenements— 1,478.	2	35	23	8	3	—	—	1	—	—	—	—	—	—
Tenements of less	3	77	20	17	13	12	7	2	3	1	2	—	—	—
than Five Rooms— 455.	4	335	25	74	77	49	47	34	22	4	2	1	—	—
WELLS	1	8	4	3	1	—	—	—	—	—	—	—	—	—
Total Tenements— 2,260.	2	84	32	29	10	3	5	3	1	1	—	—	—	—
Tenements of less	3	179	20	51	32	37	20	7	6	3	1	1	1	—
than Five Rooms— 743.	4	472	40	87	86	97	57	42	27	22	8	5	1	—
WILLITON*	1	9	9	—	—	—	—	—	—	—	—	—	—	—
Total Tenements— 3,316.	2	106	45	37	14	5	2	2	1	—	—	—	—	—
Tenements of less	3	237	44	61	43	35	22	13	13	3	3	—	—	—
than Five Rooms— 1,157.	4	805	52	176	172	130	102	68	47	32	13	7	3	3
WINCANTON	1	4	3	1	—	—	—	—	—	—	—	—	—	—
Total Tenements— 4,055.	2	181	99	42	22	10	3	3	2	—	—	—	—	—
Tenements of less	3	430	68	122	96	58	41	19	12	5	5	4	—	—
than Five Rooms— 1,519.	4	904	60	215	156	173	111	62	57	25	34	7	4	—
YEOVIL	1	3	1	1	1	—	—	—	—	—	—	—	—	—
Total Tenements— 4,182.	2	126	65	41	10	4	4	1	—	1	—	—	—	—
Tenements of less	3	303	61	78	54	52	27	8	11	7	4	—	1	—
than Five Rooms— 1,514.	4	1,082	92	267	227	177	121	82	58	29	22	4	2	1

* By Local Government Board Order, No. 43,667, which came into operation on the 1st April, 1902, part of the area of the Rural District of Williton was created the Urban District of Watchet—*see* Note † to Table 10, page 17.

COUNTY OF **SOMERSET**—*continued.*

TABLE 22.—AGGREGATE NUMBERS OF MARRIAGES, BIRTHS, and DEATHS registered in each REGISTRATION DISTRICT during the INTERCENSAL PERIOD 1891—1901; INCREASE or DECREASE of POPULATION compared with DIFFERENCE between BIRTHS and DEATHS.

NOTE.—No correction is made in this Table for Deaths occurring in Public Institutions, which in some cases are sufficiently numerous to detract from the value of the comparison between the Increase of Population and the Excess of Births over Deaths.

Registration Districts.*			Population.*		Registered from 1st April 1891, to 31st March 1901.			Increase (+) or Decrease (−) of Population.	Excess of Births over Deaths (+) or of Deaths over Births (−).	Gain (+) or Loss (−) by Migration.
			1891.	1901.	Marriages.	Births.	Deaths.			
Cols	1.		2.	3.	4.	5.	6.	7.	8.	9.
REGISTRATION COUNTY †		Census 1891	510,076	539,390	34,184	140,381	84,250	+ 29,385	+56,131	−26,746
		1st June 1895	509,717	539,132						
		1st Jan. 1896	509,986	539,400						
		31st Mar. 1896	509,537	538,976						
303	Williton	Census 1891	17,269	17,082	958	3,982	2,707	− 185	+1,275	−1,460
		1st Oct. 1897	17,155	16,973						
304	Dulverton	Census 1891	4,988	4,656	259	1,180	704	− 322	+ 476	− 798
		1st Jan. 1896	5,257	4,924						
		31st Mar. 1896	4,808	4,500						
		1st Oct. 1897	4,922	4,609						
305	Wellington		18,410	18,314	1,225	4,765	2,898	− 96	+1,867	−1,963
306	Taunton		36,779	38,653	2,876	10,139	6,634	+1,874	+3,505	−1,631
307	Bridgwater	Census 1891	33,273	34,166	2,433	9,366	5,539	+ 895	+3,827	−2,932
		1st Mar. 1897	32,758	33,655						
308	Langport		14,478	13,459	918	3,581	2,343	−1,019	+1,238	−2,257
309	Chard ...	Census 1891	24,795	24,147	1,736	6,596	3,945	− 605	+2,651	−3,256
		1st June 1895	24,825	24,250						
310	Yeovil ...	Census 1891	27,902	26,902	2,000	7,285	4,378	−1,029	+2,907	−3,936
		1st. June 1895	28,431	27,381						
311	Wincanton	Census 1891	19,169	17,239	1,021	4,079	2,605	−1,885	+1,474	−3,359
		1st June 1895	18,251	16,399						
312	Frome		22,850	22,172	1,470	5,511	3,506	− 678	+2,005	−2,683
313	Shepton Mallet		15,559	15,076	884	4,133	2,348	− 483	+1,785	−2,268
314	Wells		23,856	23,650	1,360	5,962	4,257	− 206	+1,705	−1,911
315	Axbridge	Census 1891	43,189	47,411	2,711	10,056	7,194	+4,220	+2,862	+1,358
		1st Mar. 1897	43,704	47,922						
316	Clutton		24,904	25,763	1,434	7,813	3,901	+ 859	+3,912	−3,053
317	Bath		75,196	77,604	5,963	17,779	12,935	+2,408	+4,844	−2,436
318	Keynsham †		107,459	133,096	6,936	38,154	18,356	+25,637	+19,798	+5,839
319	Long Ashton † ...									

* Changes were made in the boundaries of many of the Registration Districts during the intercensal period. In the Table the enumerated populations of every such District (except as stated in following note †) for 1891 and 1901 are given, first for the District as constituted at the Census of 1891, and then for the District as constituted by each successive change. The dates from which the changed areas were adopted for tabulation of Births and Deaths are shown in the first column. In calculating the Increase or Decrease of Population (Col. 7) approximate allowance has been made for variations caused by changes of boundary. Owing to this method of calculation, the increase of population shown in Col. 7 differs fractionally from that derivable from the figures for the entire County in Table 1 and for the individual Registration Districts in Table 12, which relate to those areas as constituted at the time of the Census of 1901.

† On 1st January, 1899, large proportions of the populations of the Registration Districts of Keynsham and Long Ashton were transferred to Bristol Registration District in the Registration County of Gloucester. The figures in Columns 2, 3, and 5 to 9 of the above Table are shown as if the change had not taken place until after the Census of 1901. As the Births and Deaths in the transferred portions could not be allocated to Keynsham and Long Ashton separately, the figures are given for the two Districts in the aggregate.

TABLE 23.—AGES of PERSONS, MALES and FEMALES, in the ADMINISTRATIVE COUNTY (together with the CITY and COUNTY BOROUGH of BATH), and in the AGGREGATES of URBAN and RURAL DISTRICTS respectively, 1901.

—		All Ages.	Under 1 Year.	1-	2-	3-	4-	Under 5 Years.	5-	10-	13-	14-	15-	16-	17-	18-	19-	20-	21-	25-	30-	35-	40-	45-	50-	55-	60-	65-	70-	75-	80-	85-	90-	95-	100 and upwards.
ADMINISTRATIVE COUNTY, together with the CITY and COUNTY BOROUGH of BATH	P.	434,950	8,812	8,436	9,100	9,047	9,476	44,871	46,311	27,876	9,576	9,510	9,177	9,142	8,173	8,244	7,832	7,593	28,576	32,416	29,302	27,435	24,432	21,817	19,560	16,832	14,872	11,526	9,232	5,935	3,298	1,124	246	36	6
	M.	200,493	4,403	4,222	4,664	4,596	4,740	22,625	23,116	13,876	4,862	4,923	4,606	4,469	3,946	3,852	3,517	3,299	11,997	13,858	12,957	12,415	11,054	9,796	8,579	7,488	6,343	4,881	3,863	2,412	1,252	411	85	10	1
	F.	234,457	4,409	4,214	4,436	4,451	4,736	22,246	23,195	14,000	4,714	4,587	4,571	4,673	4,227	4,392	4,315	4,294	16,579	18,558	16,345	15,020	13,378	12,021	10,981	9,344	8,529	6,645	5,369	3,523	2,046	713	161	26	5
AGGREGATE of URBAN DISTRICTS, including the COUNTY BOROUGH	P.	189,121	3,672	3,486	3,729	3,667	3,751	18,305	18,632	11,482	4,096	4,081	4,040	4,101	3,817	3,901	3,739	3,655	14,010	15,243	13,430	12,004	10,619	9,257	8,399	7,073	6,342	4,851	3,774	2,367	1,310	470	105	14	4
	M.	82,669	1,823	1,736	1,903	1,853	1,909	9,224	9,305	5,704	2,004	1,980	1,865	1,842	1,633	1,660	1,534	1,454	5,391	6,146	5,650	5,151	4,526	3,926	3,410	2,921	2,495	1,893	1,439	858	458	159	35	6	—
	F.	106,452	1,849	1,750	1,826	1,814	1,842	9,081	9,327	5,778	2,092	2,101	2,175	2,259	2,184	2,241	2,205	2,201	8,619	9,097	7,780	6,853	6,093	5,331	4,989	4,152	3,847	2,958	2,335	1,509	852	311	70	8	4
AGGREGATE of RURAL DISTRICTS	P.	245,829	5,140	4,950	5,371	5,380	5,725	26,566	27,679	16,394	5,480	5,429	5,137	5,041	4,356	4,343	4,093	3,938	14,566	17,173	15,872	15,431	13,813	12,560	11,161	9,759	8,530	6,675	5,458	3,568	1,988	654	141	22	2
	M.	117,824	2,580	2,486	2,761	2,743	2,831	13,401	13,811	8,172	2,858	2,943	2,741	2,627	2,313	2,192	1,983	1,845	6,606	7,712	7,307	7,264	6,528	5,870	5,169	4,567	3,848	2,988	2,424	1,554	794	252	50	4	1
	F.	128,005	2,560	2,464	2,610	2,637	2,894	13,165	13,868	8,222	2,622	2,486	2,396	2,414	2,043	2,151	2,110	2,093	7,960	9,461	8,565	8,167	7,285	6,690	5,992	5,192	4,682	3,687	3,034	2,014	1,194	402	91	18	1

TABLE 24.—AGES of PERSONS, MALES and FEMALES, in the CITY and COUNTY BOROUGH of BATH, in MUNICIPAL BOROUGHS, and in other URBAN DISTRICTS, 1901.

NOTE.—The letters C.B., M.B., and U.D., respectively denote County Borough, Municipal Borough, and Urban District.

Urban District.	All Ages.	Under 1 Year.	1-	2-	3-	4-	Under 5 Years.	5-	10-	13-	14-	15-	16-	17-	18-	19-	20-	21-	25-	30-	35-	40-	45-	50-	55-	60-	65-	70-	75-	80-	85-	90-	95-	100 and upwards.
TOTAL URBAN DISTRICTS	P. 189,121	3,672	3,486	3,729	3,667	3,751	18,305	18,632	11,482	4,096	4,081	4,040	4,101	3,817	3,901	3,739	3,655	14,010	15,243	13,430	12,004	10,619	9,257	8,399	7,073	6,342	4,851	3,774	2,367	1,310	470	105	14	4
	M. 82,669	1,823	1,736	1,903	1,853	1,909	9,224	9,305	5,704	2,004	1,980	1,865	1,842	1,633	1,660	1,534	1,454	5,391	6,146	5,650	5,151	4,526	3,926	3,410	2,921	2,495	1,893	1,439	858	458	159	35	6	—
	F. 106,452	1,849	1,750	1,826	1,814	1,842	9,081	9,327	5,778	2,092	2,101	2,175	2,259	2,184	2,241	2,205	2,201	8,619	9,097	7,780	6,853	6,093	5,331	4,989	4,152	3,847	2,958	2,335	1,509	852	311	70	8	4
BATH, CITY OF (C.B.)	P. 49,839	835	774	844	807	846	4,106	4,168	2,644	989	919	940	1,033	930	998	1,052	970	3,873	4,152	3,593	3,273	2,952	2,626	2,518	2,096	1,974	1,512	1,165	738	405	142	33	6	2
	M. 20,194	421	383	413	403	438	2,058	2,036	1,353	469	446	434	443	382	337	365	338	1,369	1,534	1,403	1,271	1,142	1,026	942	801	698	525	396	252	120	44	9	1	—
	F. 29,645	414	391	431	404	408	2,048	2,132	1,291	520	503	506	590	548	661	687	632	2,504	2,618	2,190	2,002	1,810	1,600	1,576	1,295	1,276	987	769	486	285	98	24	5	2
BRIDGWATER (M.B.)	P. 15,209	358	376	367	380	368	1,849	1,694	1,004	358	314	329	357	303	290	283	277	1,107	1,206	1,003	920	784	683	594	537	420	321	251	183	94	36	9	2	1
	M. 7,237	183	197	171	183	187	921	875	501	197	150	152	185	144	151	143	132	477	535	454	437	381	324	265	237	180	145	114	79	38	15	3	2	—
	F. 7,972	175	179	196	197	181	928	819	503	161	164	177	172	159	139	140	145	630	671	549	483	403	359	329	300	240	176	137	104	56	21	6	—	1
BURNHAM (U.D.)	P. 2,897	37	50	49	55	43	234	269	183	77	75	81	77	64	67	72	59	180	203	199	163	169	135	137	122	92	94	67	39	27	11	1	—	—
	M. 1,181	21	27	26	25	22	121	129	89	24	39	33	32	24	27	31	23	58	74	71	52	77	60	52	53	32	33	20	15	9	3	—	—	—
	F. 1,716	16	23	23	30	21	113	140	94	53	36	48	45	40	40	41	36	122	129	128	111	92	75	85	69	60	61	47	24	18	8	1	—	—
CHARD (M.B.) ...	P. 4,437	96	93	85	93	105	472	458	265	111	96	110	104	106	90	103	91	330	332	298	287	240	231	151	156	126	106	81	60	23	9	1	—	—
	M. 2,024	54	48	48	44	55	249	232	127	55	51	51	55	45	33	31	39	137	159	124	125	101	102	66	67	56	48	37	21	10	3	—	—	—
	F. 2,413	42	45	37	49	50	223	226	138	56	45	59	49	61	57	72	52	193	173	174	162	139	129	85	89	70	58	44	39	13	6	1	—	—
CLEVEDON (U.D.)	P. 5,900	87	101	93	102	91	474	498	311	111	115	138	118	116	126	122	121	452	515	437	375	348	328	239	266	211	176	144	93	48	15	2	1	—
	M. 2,264	38	49	44	53	43	227	238	143	58	44	53	52	36	50	48	36	146	189	169	150	111	116	89	91	65	47	51	29	18	8	—	—	—
	F. 3,636	49	52	49	49	48	247	260	168	53	71	85	66	80	76	74	85	306	326	268	225	237	212	150	175	146	129	93	64	30	7	2	1	—
CREWKERNE (U.D.)	P. 4,226	86	95	93	101	97	472	468	286	104	101	101	84	108	94	82	81	319	308	278	251	203	224	140	135	129	94	78	42	31	10	3	—	—
	M. 1,867	36	43	39	48	50	216	222	148	53	52	47	37	48	40	35	34	107	126	117	120	84	105	58	60	51	44	30	18	8	5	2	—	—
	F. 2,359	50	52	54	53	47	256	246	138	51	49	54	47	60	54	47	47	212	182	161	131	119	119	82	75	78	50	48	24	23	5	1	—	—
FROME (U.D.) ...	P. 11,057	207	213	224	194	237	1,075	1,144	742	251	237	245	228	216	230	198	213	759	828	816	678	586	570	480	418	357	301	232	145	84	20	4	—	—
	M. 5,059	111	115	120	109	106	561	560	381	132	104	123	101	95	111	94	84	302	366	356	333	254	257	197	190	161	112	100	46	29	7	3	—	—
	F. 5,998	96	98	104	85	131	514	584	361	119	133	122	127	121	119	104	129	457	462	460	345	332	313	283	228	196	189	132	99	55	13	1	—	—
GLASTONBURY (M.B.)	P. 4,016	79	60	100	84	83	415	422	258	87	106	83	83	57	64	79	77	267	335	249	264	249	177	189	152	149	93	84	38	23	12	3	—	1
	M. 1,898	48	30	54	40	39	211	223	123	42	61	36	44	28	31	45	40	119	147	113	130	121	78	78	67	68	40	37	9	6	1	—	—	—
	F. 2,118	31	39	46	44	44	204	199	135	45	45	47	39	29	33	34	37	148	188	136	134	128	99	111	85	81	53	47	29	17	11	3	—	1

TABLE 24.—AGES of PERSONS, MALES and FEMALES, in the CITY and COUNTY BOROUGH of BATH, in MUNICIPAL BOROUGHS, and in other URBAN DISTRICTS, 1901—*continued.*

Urban District.		All Ages.	Under 1 Year.	1-	2-	3-	4-	Under 5 Years	5-	10-	13-	14-	15-	16-	17-	18-	19-	20-	21-	25-	30-	35-	40-	45-	50-	55-	60-	65-	70-	75-	80-	85-	90-	95-	100 and upwards.
HIGHBRIDGE (U.D.)	P.	2,233	41	50	50	59	51	251	283	149	57	61	47	48	53	54	45	27	112	143	169	150	124	117	109	73	66	41	24	14	10	4	1	1	—
	M.	1,090	21	23	25	31	22	122	131	75	23	29	24	25	27	24	24	18	56	77	87	64	63	61	55	31	32	20	9	7	3	1	1	1	—
	F.	1,143	20	27	25	28	29	129	152	74	34	32	23	23	26	30	21	9	56	66	82	86	61	56	54	42	34	21	15	7	7	3	—	—	—
ILMINSTER (U.D.)	P.	2,287	49	42	44	38	44	217	206	151	40	65	44	51	47	53	45	54	160	205	155	138	126	104	98	79	81	45	47	49	22	5	—	—	—
	M.	968	20	20	19	22	18	99	108	66	14	28	15	22	21	22	14	18	58	81	68	62	57	47	43	34	31	21	13	18	6	2	—	—	—
	F.	1,319	29	22	25	16	26	118	98	85	26	37	29	29	26	31	31	36	102	124	87	76	69	57	55	45	50	24	34	31	16	3	—	—	—
MIDSOMER NORTON (U.D.)	P.	5,809	169	144	164	159	158	794	758	502	142	144	126	122	123	86	61	88	343	396	371	334	312	276	225	206	132	90	83	55	25	13	2	—	—
	M.	2,972	85	72	83	86	70	396	378	244	70	90	82	82	77	58	42	41	182	200	193	162	161	129	114	90	60	44	44	19	10	3	1	—	—
	F.	2,837	84	72	81	73	88	398	380	258	72	54	44	40	46	28	19	47	161	196	178	172	151	147	111	116	72	46	39	36	15	10	1	—	—
MINEHEAD (U.D.)	P.	2,511	52	41	49	28	49	219	286	128	56	44	36	54	58	46	61	42	204	232	204	158	124	139	111	73	79	61	49	29	9	7	2	—	—
	M.	1,137	20	31	26	18	22	117	156	70	28	20	23	21	22	14	33	15	82	88	92	69	50	58	48	36	31	30	18	9	4	3	—	—	—
	F.	1,374	32	10	23	10	27	102	130	58	28	24	13	33	36	32	28	27	122	144	112	89	74	81	63	37	48	31	31	20	5	4	2	—	—
PORTISHEAD (U.D.)	P.	2,544	38	54	48	38	45	223	241	154	71	49	51	57	42	36	43	50	174	190	179	147	154	118	128	132	117	71	61	26	20	7	3	—	—
	M.	1,119	18	34	24	19	27	122	125	79	36	24	23	19	18	13	17	20	61	76	67	66	67	51	47	50	61	27	24	12	9	3	2	—	—
	F.	1,425	20	20	24	19	18	101	116	75	35	25	28	38	24	23	26	30	113	114	112	81	87	67	81	82	56	44	37	14	11	4	1	—	—
RADSTOCK (U.D.)	P.	3,355	93	79	90	101	94	457	417	254	74	83	62	82	60	70	55	51	214	242	201	193	186	130	132	109	100	89	49	31	9	4	1	—	—
	M.	1,782	43	41	49	51	49	233	194	146	42	48	34	53	47	44	36	36	124	127	100	99	97	67	62	63	51	37	24	10	4	3	1	—	—
	F.	1,573	50	38	41	50	45	224	223	108	32	35	28	29	13	26	19	15	90	115	101	94	89	63	70	46	49	52	25	21	5	1	—	—	—
SHEPTON MALLET (U.D.)	P.	5,238	115	111	132	120	108	586	645	351	119	99	108	111	113	83	103	100	327	352	387	320	284	222	244	174	152	143	97	59	45	13	1	—	—
	M.	2,527	60	47	75	58	67	307	333	170	60	47	44	47	53	33	40	53	153	170	185	146	149	103	108	83	76	71	41	27	19	9	—	—	—
	F.	2,711	55	64	57	62	41	279	312	181	59	52	64	64	60	50	63	47	174	182	202	174	135	119	136	91	76	72	56	32	26	4	1	—	—
STREET (U.D.) ...	P.	4,018	84	94	85	75	87	425	480	298	115	93	89	91	60	73	66	65	281	301	293	265	226	188	187	111	109	63	56	44	30	7	2	—	—
	M.	1,916	43	51	35	39	45	213	244	148	54	37	32	45	34	40	33	28	128	140	143	125	119	85	87	53	48	27	20	18	11	3	1	—	—
	F.	2,102	41	43	50	36	42	212	236	150	61	56	57	46	26	33	33	37	153	161	150	140	107	103	100	58	61	36	36	26	19	4	1	—	—
TAUNTON (M.B.)	P.	21,087	454	407	433	446	440	2,180	2,114	1,315	456	490	490	490	446	488	422	441	1,617	1,758	1,476	1,331	1,191	963	855	701	648	473	339	212	134	43	13	1	—
	M.	9,335	225	181	233	223	232	1,094	1,046	659	222	252	236	226	192	232	162	177	597	705	631	587	523	421	360	293	248	188	129	79	58	11	6	1	—
	F.	11,752	229	226	200	223	208	1,086	1,068	656	234	238	254	264	254	256	260	264	1,020	1,053	845	744	668	542	495	408	400	285	210	133	76	32	7	—	—

TABLE 24.—AGES of PERSONS, MALES and FEMALES, in the CITY and COUNTY BOROUGH of BATH, in MUNICIPAL BOROUGHS, and in other URBAN DISTRICTS, 1901—*continued.*

Urban District.		All Ages.	Under 1 Year.	1-	2-	3-	4-	Under 5 Years.	5-	10-	13-	14-	15-	16-	17-	18-	19-	20-	21-	25-	30-	35-	40-	45-	50-	55-	60-	65-	70-	75-	80-	85-	90-	95-	100 and upwards.
WELLINGTON (U.D.)	P.	7,283	163	132	137	161	159	752	810	455	179	173	176	146	153	141	137	124	443	525	530	471	406	346	303	246	262	174	156	89	53	24	7	2	—
	M.	3,316	71	57	72	76	82	358	400	218	105	91	85	74	55	67	61	54	153	237	241	224	185	151	138	109	110	76	62	33	18	6	4	1	—
	F.	3,967	92	75	65	85	77	394	410	237	74	82	91	72	98	74	76	70	290	288	289	247	221	195	165	137	152	98	94	56	35	18	3	1	—
WELLS, CITY OF (M.B.)	P.	4,849	96	84	106	87	96	469	506	312	82	102	109	116	87	99	88	94	357	365	335	286	238	251	214	174	162	122	110	64	38	15	4	—	—
	M.	2,218	44	41	51	37	58	231	266	114	37	53	49	49	38	51	28	35	170	165	153	122	128	104	93	78	70	53	48	27	18	5	—	—	—
	F.	2,631	52	40	55	50	38	235	240	168	45	49	60	67	49	48	60	59	187	200	182	164	160	147	121	96	92	69	62	37	20	10	4	—	—
WESTON SUPER MARE (U.D.)	P.	19,048	267	262	311	301	307	1,448	1,583	1,052	387	410	422	406	429	468	383	404	1,639	1,713	1,448	1,288	1,084	958	832	699	629	530	409	238	125	54	10	—	—
	M.	7,464	129	136	166	157	160	748	818	533	178	185	175	137	136	174	137	138	542	553	526	470	401	357	301	258	202	203	147	85	44	15	1	—	—
	F.	11,584	138	126	145	144	147	700	765	519	209	225	247	269	293	294	246	266	1,097	1,160	922	818	683	601	531	441	427	327	262	153	81	39	9	—	—
WIVELISCOMBE (U.D.)	P.	1,417	33	23	26	40	29	151	170	89	27	32	29	27	34	20	28	19	83	112	104	98	72	44	51	58	49	45	36	21	9	2	—	1	—
	M.	649	18	8	11	27	15	79	88	37	13	12	16	13	20	9	14	6	36	54	42	47	34	23	23	23	20	19	7	10	3	1	—	—	—
	F.	768	15	15	15	13	14	72	82	52	14	20	13	14	14	11	14	13	47	58	62	51	38	21	31	35	29	26	29	14	6	1	—	1	—
YEOVIL (M.B.)	P.	9,861	233	192	199	198	214	1,036	1,012	579	203	243	224	216	212	225	211	207	769	830	705	614	511	427	459	356	298	207	156	95	46	17	3	—	—
	M.	4,452	114	99	119	104	102	538	503	250	92	117	98	80	91	99	101	89	334	343	315	290	221	201	184	154	144	83	68	35	13	8	1	—	—
	F.	5,409	119	93	80	94	112	498	509	329	111	126	126	136	121	126	110	118	435	487	390	324	290	226	275	202	154	124	88	60	33	9	2	—	—

TABLE 25.—AGES of PERSONS, MALES and FEMALES, in RURAL DISTRICTS, 1901.

Rural District.		All Ages.	Under 1 Year.	1-	2-	3-	4-	Under 5 Years.	5-	10-	13-	14-	15-	16-	17-	18-	19-	20-	21-	25-	30-	35-	40-	45-	50-	55-	60-	65-	70-	75-	80-	85-	90-	95-	100 and upwards.
TOTAL RURAL DISTRICTS	P.	245,829	5,140	4,950	5,371	5,380	5,725	26 566	27,679	16,394	5,480	5,429	5,137	5,041	4,356	4,343	4,093	3,938	14,566	17,173	15,872	15,431	13,813	12,560	11,161	9,759	8,530	6,675	5,458	3,568	1,988	651	141	22	2
	M.	117,824	2,580	2,486	2,761	2,743	2,831	13,401	13,811	8,172	2,858	2,943	2,741	2,627	2,313	2,192	1,983	1,845	6,606	7,712	7,307	7,264	6,528	5,870	5,169	4,567	3,848	2,988	2,424	1,554	791	252	50	4	1
	F.	128,005	2,560	2,464	2,610	2,637	2,894	13,165	13,868	8,222	2,622	2,486	2,396	2,414	2,043	2,151	2,110	2,093	7,960	9,461	8,565	8,167	7,285	6,690	5,992	5,192	4,682	3,687	3,034	2,014	1,194	402	91	18	1
AXBRIDGE *	P.	23,744	487	484	505	492	546	2,514	2,544	1,496	530	540	496	450	434	389	446	380	1,505	1,728	1,484	1,437	1,377	1,215	1,097	985	826	667	535	348	217	88	14	2	—
	M.	11,348	252	250	248	250	262	1,262	1,259	737	256	283	250	221	196	208	216	158	675	823	706	672	654	581	521	462	391	303	249	140	90	33	2	—	—
	F.	12,396	235	234	257	242	284	1,252	1,285	759	274	257	246	229	238	181	230	222	830	905	778	765	723	634	576	523	435	364	286	208	127	55	12	2	—

* Including 5 Males enumerated on Steep Holme Island, which is Extra-Parochial.

TABLE 25.—AGES of PERSONS, MALES and FEMALES, in RURAL DISTRICTS, 1901—*continued.*

Rural District.		All Ages.	Under 1 Year.	1-	2-	3-	4-	Under 5 Years.	5-	10-	13-	14-	15-	16-	17-	18-	19-	20-	21-	25-	30-	35-	40-	45-	50-	55-	60-	65-	70-	75-	80-	85-	90-	95-	100 and upwards.
BATH	P.	27,765	606	574	658	651	636	3,125	3,068	1,855	627	643	661	619	575	518	477	479	1,865	2,247	2,033	1,805	1,558	1,334	1,132	919	836	540	435	226	134	46	8	—	—
	M.	12,890	291	278	347	325	333	1,574	1,557	913	349	363	334	314	291	241	208	194	801	948	899	797	689	609	483	397	347	225	183	100	50	22	2	—	—
	F.	14,875	315	296	311	326	303	1,551	1,511	942	278	280	327	305	284	277	269	285	1,064	1,299	1,134	1,008	869	725	619	522	489	315	252	126	84	24	6	—	—
BRIDGWATER	P.	18,446	378	384	407	437	461	2,067	2,116	1,288	429	410	408	375	295	336	292	270	1,028	1,213	1,058	1,131	1,049	968	860	758	597	520	447	297	171	50	11	2	—
	M.	9,021	184	190	197	212	235	1,018	1,031	703	229	232	218	199	154	188	148	137	484	581	484	545	517	459	410	351	270	235	215	124	58	26	5	—	—
	F.	9,425	194	194	210	225	226	1,049	1,085	585	200	178	190	176	141	148	144	133	544	632	574	586	532	509	450	407	327	285	232	173	113	24	6	2	—
CHARD	P.	13,300	293	276	308	277	355	1,509	1,566	905	321	313	277	280	273	255	223	217	743	872	808	754	728	636	601	553	480	365	293	169	116	34	8	1	—
	M.	6,355	146	137	155	142	162	742	807	452	167	164	136	148	154	115	108	100	328	397	360	333	364	288	270	263	223	179	120	79	48	9	1	—	—
	F.	6,945	147	139	153	135	193	767	759	453	154	149	141	132	119	140	115	117	415	475	448	421	364	348	331	290	257	186	173	90	68	25	7	1	—
CLUTTON ...	P.	16,599	424	390	402	397	401	2,014	2,010	1,196	360	361	346	316	280	281	245	252	986	1,146	1,065	1,026	922	772	680	598	547	397	349	236	154	49	9	2	—
	M.	8,400	217	210	215	207	200	1,049	1,011	618	185	207	212	184	184	165	125	137	505	545	534	536	434	378	318	287	246	182	165	110	60	21	1	1	—
	F.	8,199	207	180	187	190	201	965	999	578	175	154	134	132	96	116	120	115	481	601	531	490	488	394	362	311	301	215	184	126	94	28	8	1	—
DULVERTON ...	P.	4,609	100	87	98	108	99	492	505	284	92	105	105	93	78	79	69	67	273	338	328	312	260	200	206	164	186	132	105	86	36	11	3	—	—
	M.	2,347	58	42	50	52	50	252	242	145	48	58	56	47	45	42	38	39	142	179	158	143	131	101	113	92	84	66	49	51	18	7	1	—	—
	F.	2,262	42	45	48	56	49	240	263	139	44	47	49	46	33	37	31	28	131	159	170	169	129	99	93	72	102	66	56	35	18	4	2	—	—
FROME	P.	11,115	211	191	236	238	255	1,134	1,315	796	270	247	235	259	204	185	161	172	572	758	686	623	639	587	527	467	381	345	266	163	84	31	7	1	—
	M.	5,355	108	101	116	118	119	562	655	396	138	131	115	128	112	100	87	88	277	340	337	294	304	263	240	218	180	158	110	72	34	13	3	—	—
	F.	5,760	103	93	120	120	136	572	660	400	132	116	120	131	92	85	74	84	295	418	349	329	335	324	287	249	201	187	156	91	50	18	4	1	—
KEYNSHAM ...	P.	8,269	172	174	175	177	184	882	963	547	163	168	157	146	146	149	146	136	530	630	559	535	457	420	398	311	251	213	181	90	64	21	6	—	—
	M.	3,860	84	83	92	86	74	419	470	260	80	83	76	76	74	74	77	67	216	257	259	242	214	194	189	160	119	99	75	44	26	8	2	—	—
	F.	4,409	88	91	83	91	110	463	493	287	83	85	81	70	72	75	69	69	314	373	300	293	243	226	209	151	132	114	106	46	38	13	4	—	—
LANGPORT ...	P.	13,459	289	267	286	311	269	1,422	1,515	933	288	298	263	283	229	232	190	230	742	853	871	822	732	729	656	560	483	362	340	236	125	53	10	2	—
	M.	6,389	151	129	153	172	132	737	732	444	147	158	149	142	128	105	92	115	338	372	398	389	357	333	317	263	213	148	156	89	44	17	6	—	—
	F.	7,070	138	138	133	139	137	685	783	489	141	140	114	141	101	127	98	115	404	481	473	433	375	396	339	297	270	214	184	147	81	36	4	2	—
LONG ASHTON	P.	15,691	329	322	344	332	366	1,693	1,694	1,025	372	321	311	335	260	292	300	286	981	1,168	1,067	980	895	746	689	606	547	427	347	198	114	29	6	3	2
	M.	7,462	148	177	189	172	180	866	847	541	201	181	160	163	136	149	147	124	421	476	503	455	400	339	313	290	243	188	169	93	43	9	4	—	1
	F.	8,232	181	145	155	160	186	827	847	484	171	140	151	172	124	143	153	162	560	692	564	525	495	407	376	316	304	239	178	105	71	20	2	3	1
SHEPTON MALLET	P.	9,838	213	214	237	217	253	1,131	1,193	701	232	198	200	200	166	163	158	132	571	640	592	593	556	517	429	387	334	249	222	159	77	23	10	2	—
	M.	4,794	106	110	124	103	125	568	593	331	113	103	111	108	96	96	89	62	257	306	277	299	275	253	206	188	147	113	94	63	31	10	4	1	—
	F.	5,044	107	104	113	114	128	566	600	370	119	95	89	92	70	67	69	70	314	334	315	294	281	264	223	199	187	136	128	96	46	13	6	1	—

TABLE 25.—AGES of PERSONS, MALES and FEMALES, in RURAL DISTRICTS, 1901—*continued.*

Rural District.	All Ages.	Under 1 Year.	1-	2-	3-	4-	Under 5 Years.	5-	10-	13-	14-	15-	16-	17-	18-	19-	20-	21-	25-	30-	35-	40-	45-	50-	55-	60-	65-	70-	75-	80-	85-	90-	95-	100 and upwards.
TAUNTON ...	P. 17,566	345	349	355	384	428	1,861	1,988	1,148	384	379	353	360	276	304	294	244	940	1,197	1,117	1,204	981	953	817	721	637	520	411	272	148	45	10	2	—
	M. 8,366	166	171	165	186	209	900	1,009	565	181	230	208	201	144	151	133	101	415	508	497	578	454	458	393	326	302	228	185	120	65	10	4	—	—
	F. 9,200	179	175	190	198	219	961	979	583	203	149	145	159	132	153	161	143	525	689	620	626	527	495	424	395	335	292	226	152	83	35	6	2	—
WELLINGTON...	P. 6,277	140	146	128	132	162	708	695	398	129	140	121	110	107	113	94	101	369	447	415	384	344	308	275	238	255	184	141	115	62	20	3	1	—
	M. 3,037	70	80	70	75	86	381	316	190	67	76	70	63	58	45	42	54	178	196	186	186	169	137	126	123	109	84	62	51	25	10	2	1	—
	F. 3,240	70	66	58	57	76	327	349	208	62	64	51	47	49	68	52	47	191	251	229	198	175	171	149	115	146	100	79	64	37	10	1	—	—
WELLS	P. 10,767	190	193	221	223	234	1,061	1,195	689	230	223	200	196	174	185	168	178	612	705	687	714	619	638	519	443	398	334	288	185	92	23	10	1	—
	M. 5,172	103	87	109	98	119	516	611	343	114	131	111	102	101	91	68	82	288	336	315	339	281	311	246	200	182	150	124	70	45	10	5	—	—
	F. 5,595	87	106	112	125	115	545	584	346	116	92	89	94	73	94	100	96	324	369	372	375	338	327	273	243	216	184	164	115	47	13	5	1	—
WILLITON ...	P. 14,462	274	238	274	304	311	1,401	1,589	908	312	317	296	264	273	268	266	251	926	957	865	935	799	749	672	622	520	462	334	284	134	52	6	—	—
	M. 7,068	137	126	142	172	173	750	780	453	180	159	158	148	145	141	131	129	437	444	398	432	384	356	310	297	234	230	153	144	54	20	1	—	—
	F. 7,394	137	112	132	132	138	651	809	455	132	158	133	116	128	127	135	122	489	513	467	503	415	393	362	325	286	232	181	140	80	32	5	—	—
WINCANTON ...	P. 16,399	281	300	325	321	334	1,561	1,713	1,075	380	379	340	379	291	292	305	262	937	1,103	1,039	1,044	942	890	807	698	635	481	385	261	151	33	14	2	—
	M. 7,792	153	147	166	172	162	800	863	519	202	194	183	204	143	131	152	126	436	508	471	476	446	402	371	311	299	208	155	114	61	10	6	1	—
	F. 8,607	128	153	159	149	172	761	850	556	178	185	157	175	148	161	153	136	501	595	568	568	496	488	436	387	336	273	230	147	90	23	8	1	—
YEOVIL	P. 17,520	408	358	412	379	431	1,988	2,010	1,150	361	387	368	376	295	302	259	281	986	1,171	1,198	1,132	955	898	796	729	617	477	379	243	109	46	6	1	—
	M. 8,168	206	165	223	201	210	1,005	998	562	201	190	194	179	152	150	122	132	408	496	525	548	455	408	343	339	259	192	160	90	42	17	1	—	—
	F. 9,352	202	193	189	178	221	983	1,012	538	160	197	174	197	143	152	137	149	578	675	673	584	500	490	453	390	358	285	219	153	67	29	5	1	—

TABLE 26.—AGES of PERSONS, MALES and FEMALES, in the REGISTRATION COUNTY, and in REGISTRATION DISTRICTS, 1901.

Registration District.	All Ages.	Under 1 year.	1-	2-	3-	4-	Under 5 years.	5-	10-	13-	14-	15-	16-	17-	18-	19-	20-	21-	25-	30-	35-	40-	45-	50-	55-	60-	65-	70-	75-	80-	85-	90-	95-	100 and upwards.
REGISTRATION COUNTY	P. 466,193	9,606	9,183	9,902	9,857	10,258	48,806	50,232	30,053	10,293	10,229	9,876	9,818	8,808	8,858	8,410	8,164	30,728	34,977	31,629	29,326	25,991	23,118	20,719	17,736	15,635	12,072	9,646	6,180	3,423	1,166	257	37	6
	M. 215,951	4,816	4,592	5,037	4,981	5,135	24,561	25,091	14,988	5,246	5,296	4,959	4,832	4,281	4,163	3,801	3,560	13,050	15,137	14,103	13,350	11,815	10,411	9,148	7,946	6,696	5,109	4,055	2,523	1,299	426	90	11	1
	F. 250,242	4,790	4,591	4,865	4,876	5,123	24,245	25,141	15,065	5,047	4,933	4,917	4,986	4,527	4,695	4,606	4,604	17,678	19,840	17,526	15,976	14,176	12,707	11,571	9,790	8,939	6,963	5,591	3,657	2,124	740	167	26	5
303. WILLITON	P. 16,973	326	279	323	332	360	1,620	1,875	1,036	368	361	332	318	331	314	327	293	1,130	1,189	1,069	1,093	923	888	783	695	599	523	383	313	143	59	8	—	—
	M. 8,205	157	157	168	190	195	867	936	523	208	179	181	169	167	155	164	144	519	532	490	501	431	414	358	333	265	260	171	153	58	23	1	—	—
	F. 8,768	169	122	155	142	165	753	939	513	160	182	151	149	164	159	163	149	611	657	579	592	489	474	425	362	334	263	212	160	85	36	7	—	—
304. DULVERTON	P. 4,609	100	87	98	108	99	492	505	284	92	105	105	93	78	79	69	67	273	338	328	312	260	209	206	164	186	152	105	86	36	11	3	—	—
	M. 2,347	58	42	50	52	50	252	242	145	48	58	56	47	45	42	38	39	142	179	158	143	131	101	113	92	81	66	49	51	18	7	1	—	—
	F. 2,262	42	45	48	56	49	240	263	139	44	47	49	46	33	37	31	28	131	159	170	169	129	99	93	72	102	66	56	35	18	4	2	—	—
305. WELLINGTON	P. 18,311	412	360	373	421	427	1,993	2,085	1,176	398	431	393	343	341	324	319	292	1,085	1,312	1,257	1,150	1,011	874	769	675	687	492	401	273	157	60	12	4	—
	M. 8,651	198	172	186	220	217	993	1,051	553	215	225	203	179	160	150	147	133	466	611	569	554	485	393	361	323	297	223	169	111	54	20	7	2	—
	F. 9,660	214	188	187	201	210	1,000	1,034	623	183	206	190	164	181	174	172	159	619	701	688	596	526	481	408	352	390	269	232	162	103	40	5	2	—
306. TAUNTON	P. 38,653	799	756	788	830	868	4,041	4,102	2,463	840	869	843	850	722	792	716	685	2,557	2,955	2,593	2,535	2,172	1,916	1,672	1,422	1,285	993	750	484	282	88	23	3	—
	M. 17,701	391	355	398	409	441	1,994	2,055	1,224	403	482	444	427	336	383	295	278	1,012	1,213	1,128	1,165	977	879	753	619	550	416	314	199	123	21	10	1	—
	F. 20,952	408	401	390	421	427	2,047	2,047	1,239	437	387	399	423	386	409	421	407	1,545	1,742	1,465	1,370	1,195	1,037	919	803	735	577	436	285	159	67	13	2	—
307. BRIDGWATER	P. 33,655	736	760	774	817	829	3,916	3,810	2,292	787	724	737	732	598	626	575	547	2,135	2,419	2,061	2,051	1,833	1,651	1,454	1,295	1,017	841	698	480	265	86	20	4	1
	M. 16,258	367	387	368	395	422	1,939	1,906	1,204	426	382	370	384	298	339	291	269	961	1,116	938	982	898	783	675	588	450	380	329	203	96	41	8	2	—
	F. 17,397	369	373	406	422	407	1,977	1,904	1,088	361	342	367	348	300	287	284	278	1,174	1,303	1,123	1,069	935	868	779	707	567	461	369	277	169	45	12	2	1
308. LANGPORT	P. 13,459	289	267	286	311	269	1,422	1,515	933	288	298	263	283	229	232	190	230	742	853	871	822	732	729	656	560	483	362	340	236	125	53	10	2	—
	M. 6,389	151	129	153	172	132	737	732	444	147	158	149	142	128	105	92	115	338	372	398	389	357	333	317	263	213	148	156	89	44	17	6	—	—
	F. 7,070	138	138	133	139	137	685	783	489	141	140	114	141	101	127	98	115	404	481	473	433	375	396	339	297	270	214	184	117	81	36	4	2	—
309. CHARD	P. 24,250	524	506	530	509	601	2,670	2,698	1,607	576	575	532	519	534	492	453	443	1,552	1,717	1,539	1,430	1,297	1,195	990	923	816	610	499	320	192	58	12	1	—
	M. 11,214	256	248	261	256	285	1,306	1,369	793	289	295	219	262	268	210	188	191	630	763	669	610	606	542	437	424	361	292	200	136	72	19	3	—	—
	F. 13,036	268	258	269	253	316	1,364	1,329	814	287	280	283	257	266	282	265	252	922	954	870	790	691	653	553	499	455	318	299	184	120	39	9	1	—
310. YEOVIL	P. 27,381	641	550	611	577	615	3,024	3,022	1,729	561	630	592	592	507	527	470	488	1,755	2,001	1,903	1,746	1,466	1,325	1,255	1,085	915	684	535	338	155	63	9	1	—
	M. 12,620	320	264	312	305	312	1,543	1,501	812	293	307	292	259	243	249	223	221	742	839	840	838	676	609	527	493	403	275	228	125	55	25	2	—	—
	F. 14,761	321	286	269	272	333	1,481	1,521	917	271	323	300	333	264	278	247	267	1,013	1,162	1,063	908	790	716	728	592	512	409	307	213	100	38	7	1	—

TABLE 26.—AGES of PERSONS, MALES and FEMALES, in the REGISTRATION COUNTY, and in REGISTRATION DISTRICTS, 1901—*continued.*

Registration District.		All Ages.	Under 1 Year.	1-	2-	3-	4-	Under 5 Years.	5-	10-	13-	14-	15-	16-	17-	18-	19-	20-	21-	25-	30-	35-	40-	45-	50-	55-	60-	65-	70-	75-	80-	85-	90-	95-	100 and upwards.
311. WINCANTON	P.	16,399	281	300	325	321	334	1,561	1,713	1,075	380	379	340	379	291	292	305	262	937	1,103	1,039	1,044	942	890	807	698	635	481	385	261	151	33	14	2	—
	M.	7,792	153	147	166	172	162	800	863	519	202	194	183	204	113	131	152	126	436	508	471	476	416	402	371	311	299	208	155	111	61	10	6	1	—
	F.	8,607	128	153	159	149	172	761	850	556	178	185	157	175	118	161	153	136	501	595	568	568	496	488	436	387	336	273	230	147	90	23	8	1	—
312. FROME	P.	22,172	418	407	460	432	492	2,209	2,459	1,538	521	484	480	487	420	415	359	385	1,331	1,586	1,502	1,301	1,225	1,157	1,007	885	738	646	498	308	168	51	11	1	—
	M.	10,414	219	216	236	227	225	1,123	1,215	777	270	235	238	229	207	211	181	172	579	706	693	627	558	520	437	408	341	270	210	118	63	20	6	—	—
	F.	11,758	199	191	224	205	267	1,086	1,244	761	251	249	242	258	213	204	178	213	752	880	809	674	667	637	570	477	397	376	288	190	105	31	5	1	—
313. SHEPTON MALLET	P.	15,076	328	325	369	337	361	1,720	1,838	1,052	351	297	308	311	279	246	261	232	898	992	979	913	810	739	673	561	486	392	319	218	122	36	11	2	—
	M.	7,321	166	157	199	161	192	875	926	501	173	150	155	155	149	129	129	115	410	476	462	445	424	356	314	271	223	184	135	90	50	19	4	1	—
	F.	7,755	162	168	170	176	169	845	912	551	178	147	153	156	130	117	132	117	488	516	517	468	416	383	359	290	263	208	184	128	72	17	7	1	—
314. WELLS	P.	23,650	449	440	512	469	500	2,370	2,603	1,557	514	524	481	486	378	421	401	414	1,517	1,706	1,564	1,529	1,382	1,254	1,109	880	818	612	538	331	183	57	19	1	1
	M.	11,204	238	212	249	214	261	1,174	1,344	758	247	282	228	240	201	213	174	185	705	788	724	716	649	578	504	398	368	270	229	124	80	19	6	—	—
	F.	12,446	211	228	263	255	239	1,196	1,259	799	267	242	253	246	177	208	227	220	812	918	840	813	733	676	605	482	450	342	309	207	103	38	13	1	1
315. AXBRIDGE	P.	47,922	832	846	915	907	947	4,447	4,679	2,880	1,051	1,086	1,046	981	980	978	946	870	3,436	3,787	3,300	3,038	2,754	2,425	2,175	1,879	1,613	1,332	1,035	639	379	157	26	3	—
	M.	21,083	423	436	465	463	466	2,253	2,337	1,431	481	536	482	415	383	433	408	337	1,331	1,527	1,390	1,258	1,195	1,059	929	804	657	559	425	217	146	52	4	1	—
	F.	26,839	409	410	450	444	481	2,194	2,342	1,446	570	550	564	566	597	545	538	533	2,105	2,260	1,910	1,780	1,559	1,366	1,246	1,075	956	773	610	392	233	105	22	2	—
316. CLUTTON	P.	25,763	686	613	656	657	653	3,265	3,185	1,952	576	588	534	520	463	437	361	391	1,543	1,784	1,637	1,553	1,420	1,178	1,037	913	779	576	481	322	188	66	12	2	—
	M.	13,154	315	323	347	344	319	1,678	1,583	1,008	297	345	328	319	308	267	203	214	811	872	827	797	692	574	494	410	357	263	233	139	74	27	3	1	—
	F.	12,609	311	290	309	313	334	1,587	1,602	944	279	243	206	201	155	170	158	177	732	912	810	756	728	604	543	473	422	313	248	183	114	39	9	1	—
317. BATH	P.	77,604	1,441	1,348	1,502	1,458	1,482	7,231	7,236	4,499	1,616	1,592	1,601	1,652	1,505	1,516	1,529	1,449	5,738	6,399	5,626	5,078	4,510	3,960	3,650	3,015	2,810	2,052	1,600	964	539	188	41	6	2
	M.	33,084	712	661	760	728	771	3,632	3,593	2,266	818	809	768	757	673	578	573	532	2,170	2,482	2,302	2,068	1,831	1,635	1,425	1,198	1,045	750	579	352	170	66	11	1	—
	F.	44,520	729	687	742	730	711	3,599	3,643	2,233	798	783	833	895	832	938	956	917	3,568	3,917	3,324	3,010	2,679	2,325	2,225	1,817	1,765	1,302	1,021	612	369	122	30	5	2
318. KEYNSHAM	P.	36,175	890	862	895	899	889	4,435	4,474	2,490	817	801	789	762	734	713	664	659	2,492	2,963	2,678	2,229	1,827	1,545	1,420	1,082	893	670	527	290	156	49	15	1	—
	M.	17,666	458	426	432	429	435	2,180	2,228	1,264	434	410	397	410	382	356	334	309	1,170	1,412	1,305	1,080	878	727	684	550	414	283	229	138	65	20	6	1	—
	F.	18,509	432	436	463	470	454	2,255	2,246	1,226	383	391	392	352	352	357	330	350	1,322	1,551	1,373	1,149	919	818	736	532	479	387	298	152	91	29	9	—	—
319. LONG ASHTON	P.	24,138	454	477	485	472	502	2,390	2,433	1,490	554	485	500	510	418	454	465	457	1,607	1,873	1,683	1,502	1,397	1,192	1,056	1,004	875	674	552	317	182	51	11	4	2
	M.	10,845	204	260	257	244	250	1,215	1,210	763	295	249	236	234	190	212	212	180	628	741	739	671	578	506	449	431	369	262	244	131	70	20	6	—	1
	F.	13,293	250	217	228	228	252	1,175	1,223	727	259	236	264	276	228	242	253	277	979	1,132	944	831	819	686	607	573	506	412	308	183	112	31	5	4	1

COUNTY OF **SOMERSET**—*continued.*

TABLE 27.—CONDITION as to MARRIAGE, and AGES of PERSONS, MALES and FEMALES, in the ADMINISTRATIVE COUNTY (together with the CITY and COUNTY BOROUGH of BATH), and in the AGGREGATES of URBAN and RURAL DISTRICTS respectively, 1901.

—		All Ages.	Under 15 Years.	15-	16-	17-	18-	19-	20-	21-	25-	35-	45-	55-	65-	75-	85 and upwards
ADMINISTRATIVE COUNTY together with the CITY and COUNTY BOROUGH of BATH.																	
Unmarried	P.	258,336	138,144	9,177	9,142	8,166	8,203	7,684	7,195	22,680	24,211	10,193	6,027	3,952	2,428	967	167
	M.	119,133	69,402	4,606	4,469	3,945	3,846	3,482	3,191	9,770	9,539	3,342	1,729	1,003	588	192	29
	F.	139,203	68,742	4,571	4,673	4,221	4,357	4,202	4,004	12,910	14,672	6,851	4,298	2,949	1,840	775	138
Married	P.	149,151	—	—	—	7	41	147	396	5,848	36,767	39,610	31,346	21,350	10,542	2,874	223
	M.	73,706	—	—	—	1	6	35	107	2,204	17,036	19,581	15,631	11,217	5,939	1,783	166
	F.	75,445	—	—	—	6	35	112	289	3,644	19,731	20,029	15,715	10,133	4,603	1,091	57
Widowed	P.	27,463	—	—	—	—	—	1	2	48	740	2,064	4,004	6,402	7,783	5,392	1,022
	M.	7,654	—	—	—	—	—	—	1	23	240	546	1,015	1,611	2,217	1,689	312
	F.	19,809	—	—	—	—	—	1	1	25	500	1,518	2,989	4,791	5,571	3,703	710
AGGREGATE of URBAN DISTRICTS including COUNTY BOROUGH.																	
Unmarried	P.	114,240	56,596	4,040	4,101	3,813	3,879	3,672	3,430	11,166	11,620	4,832	2,997	2,117	1,323	554	100
	M.	48,927	28,217	1,865	1,842	1,632	1,656	1,517	1,387	4,312	3,953	1,212	623	395	233	74	9
	F.	65,313	28,379	2,175	2,259	2,181	2,223	2,155	2,043	6,854	7,667	3,620	2,374	1,722	1,090	480	91
Married	P.	62,369	—	—	—	4	22	66	223	2,823	16,664	16,774	12,613	8,289	3,856	959	76
	M.	30,659	—	—	—	1	4	17	66	1,072	7,724	8,241	6,275	4,380	2,216	607	56
	F.	31,710	—	—	—	3	18	49	157	1,751	8,940	8,533	6,338	3,909	1,640	352	20
Widowed	P.	12,512	—	—	—	—	—	1	2	21	389	1,017	2,046	3,009	3,446	2,164	417
	M.	3,083	—	—	—	—	—	—	1	7	119	224	438	641	883	635	135
	F.	9,429	—	—	—	—	—	1	1	14	270	793	1,608	2,368	2,563	1,529	282
AGGREGATE of RURAL DISTRICTS.																	
Unmarried	P.	144,096	81,548	5,137	5,041	4,353	4,324	4,012	3,765	11,514	12,591	5,361	3,030	1,835	1,105	413	67
	M.	70,206	41,185	2,741	2,627	2,313	2,190	1,965	1,804	5,458	5,586	2,130	1,106	608	355	118	20
	F.	73,890	40,363	2,396	2,414	2,046	2,134	2,047	1,961	6,056	7,005	3,231	1,924	1,227	750	295	47
Married	P.	86,782	—	—	—	3	19	81	173	3,025	20,103	22,836	18,733	13,061	6,686	1,915	147
	M.	43,047	—	—	—	—	2	18	41	1,132	9,312	11,340	9,356	6,837	3,723	1,176	110
	F.	43,735	—	—	—	3	17	63	132	1,893	10,791	11,496	9,377	6,224	2,963	739	37
Widowed	P.	14,951	—	—	—	—	—	—	—	27	351	1,047	1,958	3,393	4,342	3,223	605
	M.	4,571	—	—	—	—	—	—	—	16	121	322	577	970	1,334	1,054	177
	F.	10,380	—	—	—	—	—	—	—	11	230	725	1,381	2,423	3,008	2,174	428

TABLE 28.—CONDITION as to MARRIAGE, and AGES of PERSONS, MALES and FEMALES, in the CITY and COUNTY BOROUGH of BATH, 1901.

—		All Ages.	Under 15 Years.	15-	16-	17-	18-	19-	20-	21-	25-	35-	45-	55-	65-	75-	85 and upwards.
BATH, CITY OF																	
Unmarried	P.	30,338	12,856	940	1,033	927	991	1,036	911	3,204	3,738	1,778	1,191	896	539	252	46
	M.	11,670	6,362	434	443	381	337	357	326	1,118	1,117	359	206	134	71	22	3
	F.	18,668	6,494	506	590	546	654	679	585	2,086	2,621	1,419	985	762	468	230	43
Married	P.	15,640	—	—	—	3	7	16	58	667	3,893	4,141	3,277	2,224	1,060	274	20
	M.	7,682	—	—	—	1	—	8	11	251	1,789	2,002	1,624	1,183	616	180	17
	F.	7,958	—	—	—	2	7	8	47	416	2,104	2,139	1,653	1,041	444	94	3
Widowed	P.	3,861	—	—	—	—	—	—	1	2	114	306	676	950	1,078	617	117
	M.	842	—	—	—	—	—	—	1	—	31	52	138	182	234	170	34
	F.	3,019	—	—	—	—	—	—	—	2	83	254	538	768	844	447	83

TABLE 29.—REGISTRATION COUNTY.—AGES of HUSBANDS and WIVES in COMBINATION; of HUSBANDS whose WIVES were ABSENT, of WIVES whose HUSBANDS were ABSENT, and of WIDOWERS and WIDOWS, 1901.

Years of Age.	Ages of Wives. 15-	16-	17-	18-	19-	20-	21-	25-	30-	35-	40-	45-	50-	55-	60-	65-	70-	75-	80-	85-	90-	95-	100 and upwards.	Husbands whose Wives were present.	Husbands whose Wives were absent.	Total Husbands.	Total Widowers.
Ages of Husbands. 15 —	—	—	—	—	—	—	—	—	—	—	—	—	—	—	—	—	—	—	—	—	—	—	—	—	—	—	—
16 —	—	—	—	—	—	—	—	—	—	—	—	—	—	—	—	—	—	—	—	—	—	—	—	1	—	1	—
17 —	—	—	—	—	—	—	1	—	—	—	—	—	—	—	—	—	—	—	—	—	—	—	—	4	3	7	—
18 —	—	—	—	—	3	1	—	—	—	—	—	—	—	—	—	—	—	—	—	—	—	—	—	38	5	43	—
19 —	—	—	2	7	8	7	13	1	—	—	—	—	—	—	—	—	—	—	—	—	—	—	—	120	4	124	1
20 —	—	—	1	8	17	32	54	8	—	—	—	—	—	—	—	—	—	—	—	—	—	—	—				
21 —	—	—	4	12	72	160	1,430	633	66	9	2	—	—	—	—	—	—	—	—	—	—	—	—	2,388	105	2,493	28
25 —	—	—	—	7	10	77	1,731	4,635	1,353	182	30	10	1	—	1	—	—	—	—	—	—	—	—	8,037	224	8,261	79
30 —	—	—	—	—	2	19	372	2,916	5,240	1,352	209	38	8	2	—	—	—	—	—	—	—	—	—	10,158	334	10,492	184
35 —	—	—	—	1	1	3	81	809	2,906	5,206	1,335	240	33	8	2	2	1	—	—	—	—	—	—	10,628	386	11,014	233
40 —	—	—	—	—	—	2	30	168	839	2,669	4,525	1,189	228	40	11	5	1	—	—	—	—	—	—	9,707	339	10,046	350
45 —	—	—	—	—	—	2	11	68	253	822	2,223	3,812	1,113	208	37	9	2	1	—	—	—	—	—	8,561	384	8,945	444
50 —	—	—	—	—	—	—	7	28	105	270	762	1,994	3,176	817	169	20	7	4	—	—	—	—	—	7,359	378	7,737	625
55 —	—	—	—	—	—	—	2	15	53	118	251	670	1,739	2,510	742	136	31	6	1	—	—	—	—	6,274	368	6,642	760
60 —	—	—	—	—	—	—	1	7	26	54	132	221	609	1,331	1,926	528	107	21	5	—	—	—	—	4,968	274	5,242	952
65 —	—	—	—	—	—	1	—	8	14	31	59	118	212	457	995	1,164	324	62	7	—	—	—	—	3,452	219	3,671	1,090
70 —	—	—	—	1	—	—	—	3	8	11	28	48	112	171	377	677	780	197	35	2	—	—	—	2,450	123	2,573	1,232
75 —	—	—	—	—	—	—	—	4	2	6	6	28	41	77	117	221	377	344	72	10	1	—	—	1,306	68	1,374	1,017
80 —	—	—	—	—	—	—	—	—	—	1	1	4	23	16	41	40	91	118	111	12	1	1	—	460	30	490	747
85 —	—	—	—	—	—	—	—	1	—	—	—	2	2	5	6	15	26	32	32	17	2	—	—	140	6	146	259
90 —	—	—	—	—	—	—	—	—	—	—	—	—	—	3	2	2	4	4	3	3	1	—	—	22	1	23	59
95 —	—	—	—	—	—	—	—	—	—	—	—	—	—	—	—	—	—	1	—	—	1	—	—	2	—	2	9
100 and upwards	—	—	—	—	—	—	—	—	—	—	—	—	—	—	—	—	—	—	—	—	—	—	—	—	—	—	—
																								76,075	3,251	79,326	8,069
Wives whose Husbands were present.	—	—	7	36	113	304	3,733	9,304	10,865	10,731	9,563	8,374	7,297	5,645	4,426	2,819	1,751	790	266	44	6	1	—	76,075	Wives whose Husbands were present.		
Wives whose Husbands were absent.	—	1	—	2	12	31	309	699	708	638	569	540	516	386	267	181	111	56	27	6	2	—	—	5,061	Wives whose Husbands were absent.		
Total Wives ...	—	1	7	38	125	335	4,042	10,003	11,573	11,369	10,132	8,914	7,813	6,031	4,693	3,000	1,862	846	293	50	8	1	—	81,136	Total Wives.		
Total Widows	—	—	—	—	1	1	26	151	386	677	922	1,352	1,799	2,207	2,797	2,922	2,898	2,309	1,538	575	133	23	5	20,722	Total Widows.		

NOTE.—The Table read *vertically* shows the number of *Wives* at each age, with the ages of their Husbands: Thus 13 Wives, aged 21 and under 25 years, had Husbands aged 19; 54 had Husbands aged 20; 1,430 had Husbands aged 21 and under 25 years, and so on.

Read *horizontally* the Table shows the number of *Husbands* at each age, with the ages of their Wives: Thus 12 Husbands, aged 21 and under 25 years, had Wives aged 18; 72 had Wives aged 19; 160 had Wives aged 20; 1,430 had Wives aged 21 and under 25 years, and so on.

At all ages 76,075 Husbands and 76,075 Wives were enumerated as residing together on the night of the Census.

There were also 3,251 Husbands whose Wives were absent (*i.e.*, the Wives were not returned on the same Schedules as their Husbands), making in all 79,326 Husbands enumerated; and 5,061 Wives whose Husbands were absent (*i.e.*, the Husbands were not returned on the same Schedules as their Wives), making in all 81,136 Wives enumerated.

COUNTY OF **SOMERSET**—*continued.*

TABLE 30.—WORKHOUSES in the REGISTRATION COUNTY.—CONDITION as to MARRIAGE and AGES of PAUPER INMATES of WORKHOUSE INSTITUTIONS, 1901.

Condition as to Marriage.		Ages.												
		All Ages.	Under 5 Years.	5-	10-	15-	20-	25-	35-	45-	55-	65-	75-	85 and upwards.
Unmarried	P.	1,636	139	209	218	50	57	152	156	186	176	179	98	16
	M.	883	71	100	116	22	26	65	77	115	120	113	51	7
	F.	753	68	109	102	28	31	87	79	71	56	66	47	9
Married	P.	226	—	—	—	—	2	9	23	34	49	62	43	4
	M.	161	—	—	—	—	—	6	8	27	35	51	31	3
	F.	65	—	—	—	—	2	3	15	7	14	11	12	1
Widowed	P.	738	—	—	—	—	—	5	19	25	92	283	244	70
	M.	422	—	—	—	—	—	1	4	14	51	176	142	34
	F.	316	—	—	—	—	—	4	15	11	41	107	102	36
Total Pauper Inmates	P.	2,600	139	209	218	50	59	166	198	245	317	524	385	90
	M.	1,466	71	100	116	22	26	72	89	156	206	340	224	44
	F.	1,134	68	109	102	28	33	94	109	89	111	184	161	46

TABLE 31.—PRISONS in the REGISTRATION COUNTY.—CONDITION as to MARRIAGE and AGES of PRISONERS in LOCAL and CONVICT PRISONS, 1901.

Condition as to Marriage.		Ages.												
		All Ages.	Under 5 Years.	5-	10-	15-	20-	25-	35-	45-	55-	65-	75-	85 and upwards.
Unmarried	P.	58	—	—	—	6	20	19	6	4	1	1	1	—
	M.	56	—	—	—	6	19	19	5	4	1	1	1	—
	F.	2	—	—	—	—	1	—	1	—	—	—	—	—
Married	P.	36	—	—	—	—	2	9	11	7	6	1	—	—
	M.	32	—	—	—	—	2	9	8	7	5	1	—	—
	F.	4	—	—	—	—	—	—	3	—	1	—	—	—
Widowed	P.	1	—	—	—	—	—	—	1	—	—	—	—	—
	M.	1	—	—	—	—	—	—	1	—	—	—	—	—
	F.	—	—	—	—	—	—	—	—	—	—	—	—	—
Total Prisoners	P.	95	—	—	—	6	22	28	18	11	7	2	1	—
	M.	89	—	—	—	6	21	28	14	11	6	2	1	—
	F.	6	—	—	—	—	1	—	4	—	1	—	—	—

OCCUPATIONS.

TABLES 32–35A.

BIRTHPLACES.

TABLES 36 AND 37.

INFIRMITIES.

TABLES 38 AND 39.

COUNTY OF SOMERSET—*continued.*

TABLE 32.—OCCUPATIONS of MALES and FEMALES AGED 10 YEARS AND UPWARDS, in the ADMINISTRATIVE COUNTY (together with the CITY and COUNTY BOROUGH of BATH), distinguishing for FEMALES the UNMARRIED and the MARRIED or WIDOWED, 1901.

NOTE.—In classifying the people by their Occupations the following rules have been observed:—Persons returned as engaged in more than one occupation have been referred to the occupation which in each case appeared to be the most important; or, if there was no difference in this respect, to the occupation first mentioned in the Return. Thus, a manufacturing trade has been selected in preference to a selling trade. A Clergyman who is also a Schoolmaster has been classed under the heading "Schoolmaster." Persons returned as "Pensioners" or as "Retired" from any specified profession or business (except Officers of the Army or Navy, Clergymen, and Medical Men) appear in this Table as simply "Pensioners" or "Retired" (see Order XXIII.), but are classified in Table 34 according to their former occupations. Inmates of Lunatic Asylums or of Workhouses, when returned as Insane and yet described by their former occupations, have—irrespective of age—been classed as "Retired." Other Inmates of Workhouses, unless aged 60 years or upwards, and Patients in Hospitals and Prisoners of all ages, have been classed under their stated occupations on the assumption that their ordinary work has been relinquished for a time only. Inmates of Workhouses aged 60 years and upwards, whose former occupations were returned, have been dealt with as "Retired."

The numbers given under any heading include Apprentices, Assistants, Workmen, and Labourers, as well as Masters, except where special headings are provided for subordinates. Messengers, Errand Boys, Porters, and Watchmen are, however, shown under a separate heading, and Clerks are classified as Civil Service Clerks, Bank Clerks, Railway Clerks, Insurance Clerks, or Commercial Clerks, according to the particular service in which they are engaged.

In some cases women and children, chiefly widows or orphans carrying on the business of their husbands or fathers, are classed under Occupations commonly followed only by adult men.

In the list of Occupations the Male designations only are given for convenience, except where the occupations are exclusively followed by Females.

The figures in italics for Females, at the head of the Table and in the Tabular Note at the end, relate to the Married or Widowed.

Ages of Males 10 Years and upwards.						Males.	Occupied and Unoccupied.	Females.	Ages of Females 10 Years and upwards.					
						200493	... All Ages ...	234457						
10–	15–	25–	45–	65 and upwards.	Total.	45741	... Under 10 Years ...	45441	Total.	10–	15–	25–	45–	65 and upwards.
						154752	10 Years and upwards	189016						
23661	35686	50284	32206	12915	154752	... Total Occupied and Unoccupied ...			189016	23301	43051	63301	40875	18488
18059	2502	1354	2604	5302	29821	... Retired or Unoccupied (Order XXIII.) ...			45203 *80367*	20293 .	11352 *3678*	7420 *36062*	3847 *26865*	2291 *13822*
5602	33184	48930	29602	7613	124931	...Engaged in Occupations (Orders I.—XXII.)...			48559 *14887*	3008 .	27586 *495*	14103 *5716*	3400 *6763*	462 *1913*

Occupations at Ages 10 Years and upwards.	Males.	Females. Unmarried.	Females. Married or Widowed.
I. GENERAL OR LOCAL GOVERNMENT OF THE COUNTRY.	2063	251	162
1. *National Government.*			
Civil Service (Officers and Clerks) ...	414	149	102
Civil Service (Messengers, etc.) ...	851	19	16
2. *Local Government.*			
Police	440	.	.
Municipal, Parish, and other Local or County Officers	358	83	44
II. DEFENCE OF THE COUNTRY.	884	.	.
1. *Army (at Home).*			
Army Officers (Effective and Retired)	313	.	.
Soldiers and Non-Commissioned Officers	462	.	.
2. *Navy and Marines (Ashore and in Port).*			
Officers of the Navy and Marines (Effective and Retired)	57	.	.
Men of the Navy and Marines	52	.	.
III. PROFESSIONAL OCCUPATIONS AND THEIR SUBORDINATE SERVICES.	4550	3958	1022
1. *Clerical.*			
Clergymen (Established Church) ...	815	.	.
Roman Catholic Priests	55	.	.
Ministers, Priests, of other religious bodies	199	.	.
Missionaries, Scripture Readers, Itinerant Preachers	90	33	10
Monks, Nuns, Sisters of Charity ...	3	139	1
Church, Chapel, Cemetery—Officers, etc.	99	8	15
2. *Legal.*			
Barristers, Solicitors	318	.	.
Law Clerks	497	2	.
3. *Medical.*			
Physicians, Surgeons, General Practitioners	396	1	.
Dentists (including Assistants)... ...	68	.	.
Veterinary Surgeons	56	.	.
Midwives	.	8	24
Sick Nurses, Invalid Attendants ...	15	636	579
Subordinate Medical Service	24	19	13
4. *Teaching.*			
Schoolmasters, Teachers, Professors, Lecturers	924	2704	306
Others concerned in Teaching	28	37	6
5. *Literary and Scientific.*			
Authors, Editors, Journalists, Reporters, Shorthand Writers	90	7	3
Persons engaged in Scientific Pursuits	8	.	.
Others connected with Literature, etc.	11	1	.
6. *Engineers and Surveyors.*			
Civil and Mining Engineers	93	.	.
Land, House, Ship—Surveyors... ...	67	.	.
7. *Art, Music, Drama.*			
Painters, Engravers, Sculptors (artists)	61	23	4
Architects	99	.	.
Photographers	155	60	4
Musicians, Music Masters, Singers ...	230	269	48
Actors	19	5	7
Art, Music, Theatre—Service, etc. ...	16	1	1
8. *Exhibitions, Games, etc.*			
Performers, Showmen; Exhibition, Games—Service	114	5	1
IV. DOMESTIC OFFICES OR SERVICES.	5534	26124	5811
1. *Domestic Indoor Service.*			
Domestic Indoor Servants in Hotels, Lodging, and Eating Houses	223	1340	48
Other Domestic Indoor Servants ...	709	21941	1220
2. *Domestic Outdoor Service.*			
Domestic Coachmen, Grooms	1528	.	.
Domestic Gardeners	2161	.	1
Gamekeepers	372	.	.
3. *Other Service.*			
College, Club—Service	33	.	13
Hospital and Institution Service ...	164	394	74
Caretakers; Office, Park, Lodge, Gate, etc., Keepers (not Government)	167	40	170
Cooks (not Domestic)	31	37	50
Charwomen	.	334	1137
Laundry and Washing Service... ...	101	2017	3088
Others engaged in Service	45	21	10
V. COMMERCIAL OCCUPATIONS.	3773	340	22
Merchants, Agents, and Accountants.			
Merchants (commodity undefined) ...	22	.	1
Brokers, Agents, Factors...	273	6	9
Salesmen, Buyers (not otherwise described)	6	4	1
Commercial Travellers	454	4	2
Accountants	93	.	.
Auctioneers, Appraisers, Valuers, House Agents	217	.	.
Officers of Commercial Company, Guild, Society, etc.	7	2	.
2. *Commercial or Business Clerks.*			
Commercial or Business Clerks ...	1749	322	7
3. *Dealers in Money.*			
Bankers; Bank—Officials, Clerks ...	341	1	.
Bill Discounters, Brokers, Finance Agents	.	.	.
4. *Insurance.*			
Life, House, Ship, etc., Insurance—Officials, Clerks, etc.	117	.	1
Insurance Agents	494	1	1

COUNTY OF SOMERSET—*continued.*

TABLE 32.—OCCUPATIONS of MALES and FEMALES AGED 10 YEARS AND UPWARDS, in the ADMINISTRATIVE COUNTY (together with the CITY and COUNTY BOROUGH of BATH), distinguishing for FEMALES the UNMARRIED and the MARRIED or WIDOWED, 1901—*continued.*

OCCUPATIONS AT AGES 10 YEARS AND UPWARDS.	MALES.	FEMALES. Unmarried.	FEMALES. Married or Widowed.
VI. CONVEYANCE OF MEN, GOODS, AND MESSAGES.	11920	114	46
1. *On Railways.*			
Railway Officials or Clerks	551	.	.
Railway Engine Drivers, Stokers ...	543	.	.
Railway Guards	153	.	.
Signalmen	296	.	.
Pointsmen, Level Crossing Men ..	90	.	5
Platelayers, Gangers, Packers... ..	874	.	.
Railway Labourers (not Railway Contractors' Labourers)	295	.	.
Railway Porters and Servants ...	869	.	5
2. *On Roads.*			
Livery Stable Keepers; Coach, Cab—Proprietors	249	.	10
Coachmen, Grooms (not Domestic); Cabmen	1675	.	.
Carmen, Carriers, Carters, Waggoners (not Farm)	2649	2	19
Omnibus Service	119	.	.
Tramway Service	54	.	.
Motor Car Drivers	3	.	.
Others on Roads	116	2	4
3. *On Seas, Rivers, and Canals.*			
Merchant Service; Seamen, Pilots; Boatmen on Seas	575	.	.
Bargemen, Lightermen, Watermen...	88	.	.
Navigation Service (on shore)	25	.	.
4. *In Docks, Harbours, and Lighthouses.*			
Dock Labourers, Wharf Labourers ...	186	.	.
Harbour, Dock, Wharf, Lighthouse—Officials and Servants	40	.	.
5. *In Storage, Porterage, and Messages.*			
Warehousemen	27	.	.
Coalheavers; Coal—Porters, Labourers	139	.	.
Messengers, Porters, Watchmen (not Railway or Government)	2207	34	.
Telegraph, Telephone—Service ...	94	76	3
VII. AGRICULTURE.	31414	926	673
1. *On Farms, Woods, and Gardens.*			
Farmers, Graziers	6670	90	482
Farmers', Graziers'—Sons, Daughters, or other Relatives assisting in the work of the Farm (so returned)	3072	501	5
Farm Bailiffs, Foremen	377	.	.
Shepherds	619	.	1
Agricultural Labourers, Farm Servants—distinguished as in charge of Cattle	2032*	206	77
Agricultural Labourers, Farm Servants—distinguished as in charge of Horses	3560*	.	.
Agricultural Labourers, Farm Servants—not otherwise distinguished	11208*	95	56
Woodmen	239	.	.
Gardeners (not Domestic); Nurserymen, Seedsmen, Florists	3227	25	29
Agricultural Machines—Proprietors, Attendants	103	.	1
Others engaged in or connected with Agriculture	302	9	22
VIII. FISHING.	56	.	.
1. *In Fishing.*			
Fishermen	56	.	.
IX. IN AND ABOUT, AND DEALING IN THE PRODUCTS OF, MINES AND QUARRIES.	6900	7	22
1. *Mines.*			
Coal and Shale Mine—Hewers... ...	1970*	.	.
Coal and Shale Mine—Other Workers below ground	1764*	.	.
Coal and Shale Mine—Workers above ground	408*	.	.
Coke Burners, Patent Fuel Makers ...	10	.	.
Ironstone Miners	36	.	.
Copper Miners	.	.	.
Tin Miners	.	.	.
Lead Miners	28	.	.
Miners in other Minerals	5	.	.
Mine—Owners, Agents, Managers ...	55	1	.
Other Mine Service	47	.	.
Coal, Coke—Merchants, Dealers ...	369	2	16
2. *Quarries.*			
Stone—Quarriers, Cutters, Dressers ...	1930*	.	.
Slate—Quarriers, Workers	48	.	.
Limeburners	75	.	.
Clay, Sand, Gravel, Chalk—Labourers	18	.	.
Other Workers in Products of Quarries	32	4	4
Dealers in Stone, Slate, etc.	55	.	2

OCCUPATIONS AT AGES 10 YEARS AND UPWARDS.	MALES.	FEMALES. Unmarried.	FEMALES. Married or Widowed.
X. METALS, MACHINES, IMPLEMENTS, AND CONVEYANCES.	5979	31	20
1. *Iron and Steel Manufacture.*			
Pig-Iron Manufacture (Blast Furnaces)	4	.	.
Puddling Furnaces and Rolling Mills	1	.	.
Steel Smelting and Founding	1	.	.
2. *Manufacture of Other, Mixed, or Unspecified Metals.*			
Tinplate Manufacture	.	.	.
Copper Manufacture	.	.	.
Lead Manufacture	4	.	.
Zinc Manufacture	.	.	.
Brass, Bronze—Manufacture	2	.	.
Manufacture of other or unspecified Metals	.	.	.
3. *Engineering, and Machine Making.*			
Patternmakers	47	.	.
Millwrights	25	.	.
Ironfounders	408	.	.
Brassfounders	38	.	.
Blacksmiths, Strikers	1814	.	9
Erectors, Fitters, Turners	659	.	.
Brass Finishers	37	.	.
Coppersmiths	16	.	.
Metal Machinists	56	.	.
Boiler Makers	98	.	.
Other or undefined Engine and Machine Makers	458	5	2
4. *Tools.*			
Tool Makers	34	.	.
File Makers	3	.	.
Saw Makers	4	.	.
Cutlers and Scissors Makers	27	.	.
Needle, Pin—Makers	.	.	.
Steel Pen Makers	1	.	.
5. *Types, Dies, Medals, Coins.*			
Type—Cutters, Founders...	4	.	.
Die, Seal, Coin, Medal—Makers ...	1	.	.
6. *Arms.*			
Gunsmiths, Gun Manufacturers ...	14	.	.
Sword, Bayonet—Makers, Cutlers ...	.	.	.
7. *Miscellaneous Metal Trades.*			
Nail Manufacture	8	.	.
Bolt, Nut, Rivet, Screw, Staple—Makers	4	.	.
Anchor, Chain—Manufacture	1	.	.
Stove, Grate, Range, Fire Iron—Makers	4	.	.
Bedstead Makers (Iron or Brass) ...	.	.	.
Iron Workers—Undefined or Indeterminable	.	.	.
Wire—Drawers, Makers, Workers, Weavers	39	1	.
Lock, Key—Makers...	.	.	.
Gas Fittings Makers	1	.	.
Lamp, Lantern, Candlestick—Makers	.	.	.
White Metal and Electro-Plate Ware Manufacturers; Pewterers	3	.	.
Tinplate Goods Makers	136	.	.
Copper Workers	.	.	.
Leaden Goods Makers	2	.	.
Zinc Workers	.	.	.
Brass, Bronze—Workers	35	.	.
Other Metal Workers	125	8	.
8. *Ships and Boats.*			
Ship—Platers, Rivetters, etc.	.	.	.
Other Workers in Iron	4	.	.
Shipwrights	55	.	.
Other Workers in Wood	.	.	.
Others in Ship and Boat Building ...	25	.	.
9. *Vehicles.*			
Cycle and Motor Manufacture ...	139	.	.
Railway—Coach, Waggon Makers ...	230	.	.
Coach, Carriage—Makers	476	.	2
Wheelwrights	464	.	.
Others in construction of Vehicles ...	26	.	.
10. *Dealers.*			
Ironmongers; Hardware—Dealers, Merchants	411	9	7
Other Dealers in Metals, Machines, etc.	35	8	.

* See Tabular Note on page 70 for further details.

COUNTY OF SOMERSET—*continued.*

TABLE 32.—OCCUPATIONS of MALES and FEMALES AGED 10 YEARS AND UPWARDS, in the ADMINISTRATIVE COUNTY (together with the CITY and COUNTY BOROUGH of BATH), distinguishing for FEMALES the UNMARRIED and the MARRIED or WIDOWED, 1901—*continued.*

Occupations at Ages 10 Years and upwards.	Males.	Females. Unmarried.	Females. Married or Widowed.
XI. PRECIOUS METALS, JEWELS, WATCHES, INSTRUMENTS, AND GAMES.	865	37	10
1. *Precious Metals and Jewellery.*			
Goldsmiths, Silversmiths, Jewellers	109	6	2
Lapidaries and other Workers ...	.	.	.
2. *Watches and Scientific Instruments.*			
Watchmakers, Clockmakers	223	1	1
Scientific Instrument Makers; Opticians	12	3	.
Electrical Apparatus Makers	291	.	.
Weighing and Measuring Apparatus Makers	11	.	1
Surgical Instrument Makers	23	1	.
3. *Musical Instruments.*			
Musical Instrument Makers	111	.	.
4. *Tackle for Sports and Games.*			
Fishing Tackle, Toy, Game Apparatus—Makers	3	.	.
5. *Dealers.*			
Dealers in Precious Metals, Jewellery, and Watches	58	12	2
Dealers in Instruments, Toys, etc. ...	24	14	4
XII. BUILDING AND WORKS OF CONSTRUCTION.	14739	2	12
1. *House Building, etc.*			
Builders	645	1	1
Builders' Labourers...	184	.	.
Carpenters, Joiners	4162	1	1
Bricklayers	562	.	.
Bricklayers' Labourers	248	.	.
Masons	2643	.	.
Masons' Labourers	1541	.	.
Slaters, Tilers	8	.	.
Plasterers	434	.	.
Plasterers' Labourers	43	.	.
Paperhangers, Whitewashers	42	.	.
Painters, Decorators, Glaziers	2015	.	5
Plumbers	718	.	3
Gasfitters	189	.	.
Locksmiths, Bellhangers	4	.	.
2. *Other Works of Construction, and Roads.*			
Railway, Canal, Harbour, etc., Contractors	6	.	.
Navvies, Railway Contractors' Labourers	328	.	.
Well, Mine—Sinkers, Borers	16	.	.
Road—Contractors, Surveyors, Inspectors	277	.	2
Paviours, Road Labourers	674	.	.
XIII. WOOD, FURNITURE, FITTINGS, AND DECORATIONS.	3011	134	128
1. *Furniture, Fittings, and Decorations.*			
Cabinet Makers	820	4	4
French Polishers	216	8	1
Upholsterers	173	67	52
House and Shop Fittings Makers ...	41	.	.
Undertakers; Funeral Furniture Makers	14	.	1
Wood Carvers; Carvers and Gilders	171	1	.
Willow, Cane, Rush—Workers; Basket Makers	391	29	47
Dealers in Works of Art	27	4	1
Furniture, etc., Dealers	168	12	14
2. *Wood and Bark.*			
Sawyers	443	.	.
Lath, Wooden Fence, Hurdle—Makers	60	.	.
Wood Turners	55	.	.
Wooden Box, Packing Case—Makers	18	1	.
Coopers; Hoop—Makers, Benders ...	118	.	.
Cork, Bark—Cutters, Workers	3	.	1
Other Workers in Wood	187	8	4
Timber, Wood, Cork, Bark—Merchants, Dealers	106	.	3
XIV. BRICK, CEMENT, POTTERY, AND GLASS.	1419	45	28
1. *Brick, Cement, Pottery, and Glass.*			
Brick, Plain Tile, Terra-Cotta—Makers	1184	2	14
Plaster, Cement—Manufacture ...	89	.	.
Earthenware, China, Porcelain—Manufacture	66	.	.
Sheet, Plate—Glass Manufacture ...	.	.	.
Glass Bottle Manufacture	.	1	.
Other Workers in Glass Manufacture	9	.	.
Brick, Cement, Pottery, Glass—Dealers	71	12	14
XV. CHEMICALS, OIL, GREASE, SOAP, RESIN, ETC.	539	15	7
1. *Colouring Matter.*			
Dye, Paint, Ink, Blacking—Manufacture	47	3	1
2. *Explosives and Matches.*			
Gunpowder, Guncotton, Explosive Substance—Manufacture	.	.	.
Cartridge, Fireworks, Explosive Article—Manufacture	.	.	.
Lucifer Match Manufacture	.	.	.
3. *Salt, Drugs, and other Chemicals and Compounds.*			
Salt Makers	.	.	.
Manufacturing Chemists...	19	1	.
Alkali Manufacture	1	.	.
Chemists, Druggists	257	9	2
4. *Oil, Grease, Soap, Resin, etc.*			
Oil Millers, Oil Cake Makers	42	.	.
Candle, Grease—Manufacture	11	.	.
Soap—Boilers, Makers	10	.	.
Manure Manufacture	7	.	.
India Rubber, Gutta Percha—Workers	6	.	.
Waterproof Goods Makers	45	1	.
Glue, Size, Varnish, etc.—Makers ...	10	.	.
Oil and Colourmen	73	1	4
Other Dealers in Sub-Orders 1, 2, and 4	11	.	.
XVI. SKINS, LEATHER, HAIR, AND FEATHERS.	1202	121	102
1. *Skins and Leather.*			
Furriers, Skinners	65	21	8
Tanners	145	.	.
Curriers; Leather Goods Makers ...	389	11	5
2. *Saddlery and Harness.*			
Saddlers; Harness, Whip—Makers ...	374	18	3
3. *Hair and Feathers.*			
Brush, Broom—Makers; Hair, Bristle—Workers	193	63	84
Quill, Feather—Dressers	2	2	1
4. *Dealers in Skins, Leather, Hair, and Feathers.*			
Dealers in Skins, Leather, Hair, and Feathers	34	6	1
XVII. PAPER, PRINTS, BOOKS, AND STATIONERY.	2228	741	180
1. *Paper and Stationery.*			
Paper Manufacture	403	158	86
Paper Stainers	1	.	.
Stationery Manufacture	6	5	1
Envelope Makers	.	.	.
Paper Box, Paper Bag—Makers ...	69	182	30
Others Workers in Paper, etc.... ...	56	1	.
Stationers, Law Stationers	98	110	14
2. *Prints and Books.*			
Printers	1208	38	4
Lithographers; Copper and Steel Plate Printers	20	.	.
Bookbinders	119	172	9
Publishers, Booksellers	133	57	10
Newspaper Agents, News Room Keepers	115	18	26

COUNTY OF **SOMERSET**—*continued.*

TABLE 32.—OCCUPATIONS of MALES and FEMALES AGED 10 YEARS AND UPWARDS, in the ADMINISTRATIVE COUNTY (together with the CITY and COUNTY BOROUGH of BATH), distinguishing for FEMALES the UNMARRIED and the MARRIED or WIDOWED, 1901—*continued.*

OCCUPATIONS AT AGES 10 YEARS AND UPWARDS.	MALES.	FEMALES. Unmarried.	FEMALES. Married or Widowed.
XVIII. TEXTILE FABRICS.	**2915**	**3119**	**825**
1. Cotton and Flax.			
Cotton—Card and Blowing Room Processes	.	.	.
Cotton—Spinning Processes	5	5	1
Cotton—Winding, Warping, etc., Processes	.	3	1
Cotton—Weaving Processes	5	2	.
Cotton—Workers in other processes, or undefined	.	1	1
Fustian Manufacture	.	.	.
Flax, Linen, Manufacture	64	65	22
2. Wool and Worsted.			
Wool—Sorting Processes	54	22	7
Wool—Combing Processes	21	17	4
Wool and Worsted—Spinning Processes	107	150	27
Wool and Worsted—Weaving Processes	186	364	154
Wool and Worsted—Workers in other processes, or undefined	369	169	60
3. Silk.			
Silk—Spinning Processes...	33	151	39
Silk—Weaving Processes...	23	243	106
Silk—Workers in other processes, or undefined	36	77	25
4. Hemp and Other Fibrous Materials.			
Hemp, Jute, Cocoa Fibre—Manufacture	40	46	21
Rope, Twine, Cord—Makers	195	57	15
Mat Makers	16	3	2
Canvas, Sailcloth, Sacking, Net, etc. —Manufacture	148	47	27
5. Mixed or Unspecified Materials.			
Hosiery Manufacture	22	13	13
Lace Manufacture	412	292	162
Other Weavers of Mixed Cotton, Wool, etc.	234	37	36
Other Workers of Mixed Cotton, Wool, etc.	2	5	1
Carpet, Rug, Felt, Manufacture ...	13	8	1
Fancy Goods (Textile), Small Ware, etc., Manufacture	4	33	11
Weavers (undefined)	4	.	.
Factory Hands (Textile), undefined ...	20	17	6
6. Bleaching, Printing, Dyeing, etc.			
Textile Bleachers	31	.	.
Textile Printers	.	.	.
Textile Dyers	93	4	1
Textile Calenderers, Finishers, etc. ...	3	.	1
7. Dealers.			
Drapers, Linen Drapers, Mercers ...	728	1270	79
Other Dealers in Textile Fabrics ...	47	18	2
XIX. DRESS.	**6239**	**10477**	**3725**
1. Dress.			
Straw Plait Manufacture	.	.	.
Straw Hat, Bonnet, Manufacture ...	.	2	5
Felt Hat Manufacture	.	.	.
Makers of other Hats, Caps, etc. ...	1	.	.
Milliners	.	515	37
Hat, Bonnet, Straw Plait, etc., Dealers	8	13	2
Tailors	1605	640	209
Clothiers, Outfitters (Dealers)	228	42	11
Dressmakers	3	4440	1187
Staymakers	99	473	71
Shirt Makers, Seamstresses	317	2358*	1042*
Button Makers	1	.	.
Glove Makers*	903	1427	958
Hosiers, Haberdashers	39	10	2
Boot, Shoe—Makers	2454	418	162
Slipper Makers	2	.	.
Patten, Clog—Makers	12	.	.
Boot, Shoe, Patten, Clog—Dealers ...	177	78	15
Artificial Flower Makers...	1	1	2
Wig Makers, Hairdressers	362	18	2
Umbrella, Parasol, Stick—Makers ..	22	5	8
Other Workers in Dress	.	.	2
Other Dealers in Dress	5	7	10

OCCUPATIONS AT AGES 10 YEARS AND UPWARDS.	MALES.	FEMALES. Unmarried.	FEMALES. Married or Widowed.
XX. FOOD, TOBACCO, DRINK, AND LODGING.	**10401**	**1779**	**1836**
1. Food.			
Creamery Workers	118	7	.
Milksellers, Dairymen	497	46	46
Provision Curers	40	1	.
Cheesemongers, Buttermen, Provision Dealers	161	5	12
Slaughterers	68	.	.
Butchers, Meat Salesmen	1528	31	31
Fish Curers	.	.	.
Fishmongers, Poulterers, Game Dealers	295	23	33
Millers; Cereal Food Manufacture ...	429	2	6
Corn, Flour, Seed—Merchants, Dealers	230	4	8
Bread, Biscuit, Cake, etc.—Makers ...	1461	3	3
Bakers, Confectioners (Dealers) ...	640	296	118
Sugar Refiners	.	.	.
Jam, Preserve, Sweet—Makers ...	25	9	2
Chocolate, Cocoa—Makers	4	6	1
Grocers; Tea, Coffee, Chocolate—Dealers	1830	282	398
Greengrocers, Fruiterers	228	43	62
Ginger Beer, Mineral Water—Manufacture	92	1	.
Mustard, Vinegar, Spice, Pickle, etc.—Makers	4	.	.
Other Dealers in Food	12	.	1
2. Tobacco.			
Tobacco Manufacture	36	24	.
Tobacconists	62	30	16
3. Makers of Spirituous Drinks.			
Maltsters	185	.	.
Brewers	525	.	.
Distillers; Spirit Manufacture.. ...	.	.	.
4. Board, Lodging, and Dealing in Spirituous Drinks.			
Coffee, Eating House—Keepers ...	72	16	49
Lodging, Boarding House—Keepers ...	151	392	607
Inn, Hotel—Keepers; Publicans, Beer-sellers, Cider Dealers	1165	53	406
Cellarmen	161	6	3
Barmen	127	326	20
Others in Inn, Hotel, Eating House—Service	117	173	14
Wine and Spirit Merchants, Agents ...	138	.	.
XXI. GAS, WATER, AND ELECTRICITY SUPPLY, AND SANITARY SERVICE.	**548**	.	.
1. Gas, Water, Electricity.			
Gas Works Service	374	.	.
Waterworks Service	56	.	.
Electricity Supply	19	.	.
2. Sanitary Service.			
Drainage and Sanitary Service ...	43	.	.
Scavengers, Crossing Sweepers ...	56	.	.

* See Tabular Note on page 70 for further details.

COUNTY OF SOMERSET—*continued.*

TABLE 32.—OCCUPATIONS of MALES and FEMALES AGED 10 YEARS AND UPWARDS, in the ADMINISTRATIVE COUNTY (together with the CITY and COUNTY BOROUGH of BATH), distinguishing for FEMALES the UNMARRIED and the MARRIED or WIDOWED, 1901—*continued.*

OCCUPATIONS AT AGES 10 YEARS AND UPWARDS.	MALES.	FEMALES. Unmarried.	FEMALES. Married or Widowed.
XXII. OTHER, GENERAL, AND UNDEFINED WORKERS AND DEALERS.	7752	338	256
1. *About Animals.*			
Cattle, Sheep, Pig—Dealers, Salesmen	182	.	.
Drovers	67	.	.
Dog, Bird, Animal—Keepers, Dealers	5	.	.
Knackers; Catsmeat Dealers	5	.	.
2. *Sundry Specified Industries.*			
Tobacco Pipe, Snuff-Box, etc., Makers	1	1	.
Bone, Horn, Ivory, Tortoise-shell—Workers	1	.	.
Floor Cloth, Oil Cloth—Manufacture	2	.	.
Japanners	.	1	.
Chimney Sweepers	107	.	.
Rag—Gatherers, Dealers	20	3	17
Other Workers in Sundry Industries	38	4	4
Other Dealers in Sundry Industries ...	4	.	.
3. *Makers and Dealers (General or Undefined).*			
General Shopkeepers, Dealers	269	214	133
Pawnbrokers	30	2	1
Costermongers, Hawkers, Street Sellers	440	30	84
Contractors, Manufacturers, Managers, Superintendents (undefined)	57	4	2
4. *Mechanics and Labourers (General or Undefined).*			
General Labourers	5439	3	1
Engine Drivers, Stokers, Firemen (not Railway, Marine, or Agricultural)	865	.	.
Artizans, Mechanics, Apprentices (undefined)	91	8	.
Factory Labourers (undefined)... ...	109	64	11
Machinists, Machine Workers (undefined)	20	4	3
XXIII. WITHOUT SPECIFIED OCCUPATIONS OR UNOCCUPIED.	29821	45203	80367
Retired from Business (not Army, Navy, Church, Medicine)	4625	818	832
Pensioners	515	6	1
Living on own means	2140	4751	5551
Others aged 10 years and upwards (including Students)	22541	39628	73983

ADDITIONAL DETAILS FOR SPECIAL OCCUPATIONS:—

AGES 10 YEARS AND UPWARDS. 10–	14–	15–	20–	25–	35–	45–	55–	65–	75 and upwards.	Total.	OCCUPATIONS AT AGES 10 YEARS AND UPWARDS.	Working at Home.	Employers.	Working for Employers.	Working on Own Account.	Others or No Statement.
											MALES.					
640	659	2758	1570	2727	2811	2307	1901	1119	368	16800	VII. Agricultural Labourers, Farm Servants	.	.	.	.	.
134	170	781	574	903	680	473	292	122	13	4142	IX. 1. Coal and Shale Mine—Workers ...	.	.	4142	.	.
31	39	270	236	462	458	250	160	66	8	1980	Stone—Quarriers, Cutters, Dressers	.	.	1980	.	.
9	21	78	133	236	149	142	100	33	2	903	XIX. 1. Glove Makers	38	52	846	3	2
											FEMALES.					
50	101	889	641	350	141	90	61	33	2	2358	XIX. 1. Shirtmakers, Seamstresses ...	404	3	2182	149	24
.	.	*6*	*104*	*292*	*230*	*164*	*126*	*95*	*25*	*1042*		*568*	*1*	*822*	*189*	*30*
28	55	460	377	308	98	58	28	14	1	1427	Glove Makers	796	.	1424	3	.
.	.	*3*	*45*	*276*	*275*	*179*	*120*	*51*	*9*	*958*		*806*	.	*943*	*5*	*5*

COUNTY OF **SOMERSET**—*continued.*

TABLE 33.—OCCUPATIONS of MALES and FEMALES AGED 10 and under 14 YEARS in the ADMINISTRATIVE COUNTY (together with the CITY and COUNTY BOROUGH of BATH), 1901.

(Supplementary to Table 32.)

Ages of Males.					Occupations.	Ages of Females.				
10-	11-	12-	13-14	10 and under 14 Years.		10 and under 14 Years.	10-	11-	12-	13-14
13876			4862	18738	... ... TOTAL OCCUPIED AND UNOCCUPIED	18714	14000			4714
13392			2929	16321	... ... Unoccupied (Order XXIII.)	17591	13841			3750
20	53	411	1933	2417	... ...Engaged in Occupations (Orders I.—XXII.)...	1123	4	9	146	964
					I. GENERAL OR LOCAL GOVERNMENT OF THE COUNTRY.					
.	.	4	36	40	Civil Service (Messengers, etc.)	.	.	.	.	.
					II. DEFENCE OF THE COUNTRY.					
.	.	.	.	.		.	.	.	.	.
					III. PROFESSIONAL OCCUPATIONS AND THEIR SUBORDINATE SERVICES.					
.	.	.	3	3	Teachers, etc.	25	.	.	.	25
.	.	.	9	9	Others	1	.	.	.	1
					IV. DOMESTIC OFFICES OR SERVICES.					
1	1	10	47	59	1. Domestic Indoor Service	690	3	7	102	578
.	.	6	37	43	2. Domestic Outdoor Service	.	.	.	.	.
.	.	.	3	3	3. Other Service	22	.	.	2	20
					V. COMMERCIAL OCCUPATIONS.					
.	.	1	21	22	Commercial or Business Clerks	1	.	.	1	.
					VI. CONVEYANCE OF MEN, GOODS, AND MESSAGES.					
.	.	.	3	3	1. On Railways	.	.	.	.	.
.	.	10	52	62	2. On Roads	.	.	.	.	.
.	.	.	1	1	3. On Seas, Rivers, and Canals	.	.	.	.	.
.	.	.	.	.	4. In Docks, Harbours, etc.	.	.	.	.	.
.	10	125	458	593	5. In Storage, Porterage, and Messages	11	.	.	1	10
					VII. AGRICULTURE.					
3	8	12	62	85	Farmers', Graziers'—Sons, Daughters, or other Relatives ...	8	.	.	4	4
.	.	4	12	16	Shepherds	.	.	.	.	.
11	24	138	467	610	Agricultural Labourers, Farm Servants	2	.	.	.	2
.	.	9	49	58	Gardeners (not Domestic); Nurserymen, Seedsmen, Florists ...	1	.	.	.	1
.	.	.	6	6	Others	.	.	.	.	.
					VIII. FISHING.					
.	.	.	.	.		.	.	.	.	.
					IX. IN AND ABOUT, AND DEALING IN THE PRODUCTS OF, MINES AND QUARRIES.					
.	.	10	124	134	Coal and Shale Mine—Workers	.	.	.	.	.
.	.	2	29	31	Stone—Quarriers, Cutters, Dressers...	.	.	.	.	.
.	.	.	1	1	Others	.	.	.	.	.
					X. METALS, MACHINES, IMPLEMENTS, AND CONVEYANCES.					
.	.	.	.	.	1 and 2. Iron, Steel, etc., Manufacture	.	.	.	.	.
.	.	1	15	16	3. Engineering, and Machine Making	.	.	.	.	.
.	.	.	5	5	4, 5, 6, 7. Tools; Types, Dies, etc.; Arms; Miscellaneous Metal Trades	.	.	.	.	.
.	.	.	.	.	8. Ships and Boats...	.	.	.	.	.
.	.	1	10	11	9. Vehicles	.	.	.	.	.
.	.	1	1	2	10. Dealers	.	.	.	.	.
.	.	.	1	1	XI. PRECIOUS METALS, JEWELS, WATCHES, INSTRUMENTS, AND GAMES.	.	.	.	.	.
.	1	13	83	97	XII. BUILDING AND WORKS OF CONSTRUCTION.	.	.	.	.	.
.	.	.	29	29	XIII. WOOD, FURNITURE, FITTINGS, AND DECORATIONS.	8	.	.	1	7
.	.	1	20	21	XIV. BRICK, CEMENT, POTTERY, AND GLASS.	.	.	.	.	.
.	.	.	8	8	XV. CHEMICALS, OIL, GREASE, SOAP, RESIN, ETC.	.	.	.	.	.
.	.	1	13	14	XVI. SKINS, LEATHER, HAIR, AND FEATHERS.	7	.	.	2	5
					XVII. PAPER, PRINTS, BOOKS, AND STATIONERY.					
.	.	.	23	23	Printers, Lithographers	1	.	.	.	1
.	.	1	13	14	Others	13	.	.	2	11
					XVIII. TEXTILE FABRICS.					
.	.	6	28	34	Wool and Worsted Manufacture	33	1	.	6	26
.	.	2	4	6	Silk Manufacture	33	.	1	5	27
.	.	10	18	28	Lace Manufacture	34	.	.	6	28
4	7	4	34	49	Other Textile Manufactures	23	.	.	2	21
.	.	.	2	2	Dealers (Drapers and others)	7	.	.	.	7
					XIX. DRESS.					
.	.	2	13	15	Tailors	17	.	.	1	16
.	.	2	7	9	Milliners, Dressmakers, Shirtmakers, Seamstresses	124	.	1	7	116
.	.	.	9	9	Glove Makers...	28	.	.	2	26
1	.	5	31	37	Boot, Shoe, Slipper, Patten, Clog—Makers	14	.	.	.	14
.	.	1	9	10	Others	3	.	.	1	2
					XX. FOOD, TOBACCO, DRINK, AND LODGING.					
.	1	7	15	23	Milksellers	1	.	.	.	1
.	.	4	24	28	Bread, Biscuit, Cake, etc.—Makers	.	.	.	.	.
.	.	1	18	19	Grocers; Tea, Coffee, Chocolate—Dealers	.	.	.	.	.
.	.	4	20	24	Others	10	.	.	.	10
.	.	.	.	.	XXI. GAS, WATER, AND ELECTRICITY SUPPLY, AND SANITARY SERVICE.	.	.	.	.	.
					XXII. OTHER, GENERAL, AND UNDEFINED WORKERS AND DEALERS.					
.	1	7	10	18	Costermongers, Hawkers, Street Sellers	.	.	.	.	.
.	.	5	43	48	General Labourers	.	.	.	.	.
.	.	1	7	8	Others	6	.	.	1	5

COUNTY OF **SOMERSET**—*continued.*

TABLE 34.—FORMER OCCUPATIONS of "PENSIONERS" and "RETIRED" in the ADMINISTRATIVE COUNTY (together with the CITY and COUNTY BOROUGH of BATH), distinguishing those enumerated in WORKHOUSES and LUNATIC ASYLUMS, and also, for FEMALES, the UNMARRIED and the MARRIED or WIDOWED, 1901.

NOTE.—This Table is supplementary to Table 32, where the Pensioners and the Retired are shown simply as such without regard to their former Occupations. Inmates of Lunatic Asylums, or of Workhouses, when described as Insane and as having formerly followed some occupation, have been classed as "Retired," irrespective of age; also other formerly occupied Inmates of Workhouses if aged 60 years or upwards. Patients in Hospitals and Prisoners of all ages, on the assumption that their ordinary work has been relinquished for a time only, have not been dealt with as "Retired." No Officers in the Army or Navy, Clergymen of the Established Church, or members of the Medical Profession, are included in the "Retired."

Ages of Males.								Former Occupations.	Ages of Females.									
Under 35.	35–	45–	55–	65–	75 and upwards.	In Workhouses, Workhouse Infirmaries, and Lunatic Asylums (included in Col. 8).	Total.		Total.	In Workhouses, Workhouse Infirmaries, and Lunatic Asylums (included in Col. 10).	Unmarried.	Married or Widowed.	Under 35.	35–	45–	55–	65–	75 and upwards.
(1)	(2)	(3)	(4)	(5)	(6)	(7)	(8)	(9)	(10)	(11)	(12)	(13)	(14)	(15)	(16)	(17)	(18)	(19)
138	239	435	1093	1733	1502	1156*	5140	... ... TOTAL	1657	638*	824	833	80	121	184	329	529	414
								I. GENERAL OR LOCAL GOVERNMENT OF THE COUNTRY.										
1	4	17	65	70	35	1	192	1. National Government	4	1	3	1	1	.	1	2	.	.
								2. Local Government.										
2	7	31	70	57	13	2	180	Police	.	.	.	.	.	.	.	.	.	.
.	.	3	6	7	8	1	24	Municipal, Parish, and other Local or County Officers	7	1	2	5	.	.	.	4	.	3
								II. DEFENCE OF THE COUNTRY.										
17	22	45	88	75	33	24	280	Soldiers and Non-Commissioned Officers	.	.	.	.	.	.	.	.	.	.
3	14	24	43	27	17	4	128	Men of the Navy and Marines	.	.	.	.	.	.	.	.	.	.
								III. PROFESSIONAL OCCUPATIONS AND THEIR SUBORDINATE SERVICES.										
.	3	6	7	31	13	4	60	Schoolmasters, Teachers, etc.	155	16	113	42	.	14	33	45	46	17
.	.	.	.	.	.	.	.	Sick Nurses, Invalid Attendants	76	8	19	57	2	.	6	17	24	27
2	15	23	27	48	43	9	158	Others	19	6	14	5	4	1	3	2	5	4
								IV. DOMESTIC OFFICES OR SERVICES.										
.	2	1	10	14	10	7	37	1. Domestic Indoor Service	524	328	378	146	56	64	65	87	140	112
2	1	2	11	10	21	11	47	2. Domestic Outdoor Service	.	.	.	.	.	.	.	.	.	.
								3. Other Service.										
.	.	.	.	.	.	.	.	Charwomen...	78	59	29	49	.	5	5	8	28	32
.	.	.	.	1	1	1	2	Laundry and Washing Service	193	52	31	162	3	5	12	35	74	64
.	.	3	3	2	.	1	8	Others	29	3	13	16	1	.	4	7	11	6
								V. COMMERCIAL OCCUPATIONS.										
6	3	7	12	7	4	17	39	Commercial or Business Clerks	2	1	2	.	.	1	1	.	.	.
4	8	14	44	45	23	4	138	Others	.	.	.	.	.	.	.	.	.	.
								VI. CONVEYANCE OF MEN, GOODS, & MESSAGES.										
2	4	3	36	47	22	9	114	1. On Railways	1	.	.	1	.	.	.	.	.	1
5	3	7	22	40	33	25	110	2. On Roads	2	.	.	2	.	.	.	.	1	1
1	8	7	18	31	32	16	97	3. On Seas, Rivers, and Canals	1	1	.	1	.	.	.	.	1	.
.	.	.	3	4	3	5	10	4. In Docks, Harbours, etc.	.	.	.	.	.	.	.	.	.	.
1	1	3	2	3	1	3	11	5. In Storage, Porterage, and Messages ...	.	.	.	.	.	.	.	.	.	.
								VII. AGRICULTURE.										
5	18	32	109	224	198	26	586	Farmers, Graziers	78	1	7	71	.	.	8	13	32	25
5	10	8	45	130	187	246	385	Agricultural Labourers, Farm Servants	10	5	2	8	.	.	.	.	5	5
2	2	5	15	49	61	25	134	Gardeners (not Domestic); Nurserymen, Seedsmen, Florists	3	.	1	2	.	.	1	1	1	.
.	1	1	4	13	17	[illegible]	36	Others	3	2	2	1	.	.	2	.	1	.
.	1	.	.	.	2	1	3	VIII. FISHING.	.	.	.	.	.	.	.	.	.	.
								IX. IN AND ABOUT, AND DEALING IN THE PRODUCTS OF, MINES AND QUARRIES.										
								1 and 2. Mines and Quarries.										
7	5	2	12	44	42	21	112	Coal and Shale Mine—Workers	.	.	.	.	.	.	.	.	.	.
1	.	5	4	11	10	9	31	Other Workers	.	.	.	.	.	.	.	.	.	.
.	.	2	6	7	7	1	22	Dealers	1	.	.	1	.	.	.	.	1	.
								X. METALS, MACHINES, IMPLEMENTS, AND CONVEYANCES.										
.	.	.	1	.	.	.	1	1 and 2. Iron, Steel, etc., Manufacture	.	.	.	.	.	.	.	.	.	.
								3. Engineering, and Machine Making.										
.	.	.	.	4	2	2	6	Ironfounders	.	.	.	.	.	.	.	.	.	.
1	4	1	7	39	34	25	86	Blacksmiths, Strikers	.	.	.	.	.	.	.	.	.	.
1	.	.	1	6	2	3	10	Erectors, Fitters, Turners	.	.	.	.	.	.	.	.	.	.
.	4	7	12	6	4	5	33	Others	.	.	.	.	.	.	.	.	.	.
.	.	1	.	2	3	1	6	4, 5, 6. Tools; Types, Dies, Medals, Coins; Arms	.	.	.	.	.	.	.	.	.	.
.	1	.	2	4	1	3	8	7. Miscellaneous Metal Trades	.	.	.	.	.	.	.	.	.	.
.	.	1	2	4	1	1	8	8. Ships and Boats	.	.	.	.	.	.	.	.	.	.
.	1	1	4	7	10	5	23	9. Vehicles	.	.	.	.	.	.	.	.	.	.
1	1	5	11	6	8	3	32	10. Dealers	1	.	.	1	.	.	.	.	1	.

* The numbers in Workhouses and Lunatic Asylums respectively were as follow:—

2	4	6	120	318	260	1156	710	Workhouses	289	638	112	177	3	8	7	42	112	117
100	106	98	66	59	17		446	Lunatic Asylums	349		286	63	63	89	78	56	41	22

COUNTY OF **SOMERSET**—*continued.*

TABLE 34.—FORMER OCCUPATIONS of "PENSIONERS" and "RETIRED" in the ADMINISTRATIVE COUNTY (together with the CITY and COUNTY BOROUGH of BATH), distinguishing those enumerated in WORKHOUSES and LUNATIC ASYLUMS, and also, for FEMALES, the UNMARRIED and the MARRIED or WIDOWED, 1901—*continued.*

Ages of Males.								Former Occupations.	Ages of Females.									
Under 35.	35–	45–	55–	65–	75 and upwards.	In Workhouses, Workhouse Infirmaries, and Lunatic Asylums (included in Col. 8).	Total.		Total.	In Workhouses, Workhouse Infirmaries, and Lunatic Asylums (included in Col. 10).	Unmarried.	Married or Widowed.	Under 35.	35–	45–	55–	65–	75 and upwards.
(1)	(2)	(3)	(4)	(5)	(6)	(7)	(8)	(9)	(10)	(11)	(12)	(13)	(14)	(15)	(16)	(17)	(18)	(19)
1	1	9	10	5	10	8	36	XI. PRECIOUS METALS, JEWELS, WATCHES, INSTRUMENTS, AND GAMES.	1	.	1	.	.	1	.	.	.	.
								XII. BUILDING AND WORKS OF CONSTRUCTION.										
								1. House Building, etc.										
1	1	5	7	31	31	1	76	Builders	1	.	.	1	.	.	.	.	.	1
.	8	6	17	27	45	36	103	Carpenters, Joiners	.	.	.	.	.	.	.	.	.	.
2	.	.	2	2	3	3	9	Bricklayers, Bricklayers' Labourers ...	.	.	.	.	.	.	.	.	.	.
2	4	5	7	33	30	33	81	Masons, Masons' Labourers	.	.	.	.	.	.	.	.	.	.
2	3	2	11	9	9	19	36	Painters, Decorators, Glaziers	.	.	.	.	.	.	.	.	.	.
.	1	2	5	10	9	6	27	Others	.	.	.	.	.	.	.	.	.	.
.	1	4	4	12	6	11	27	2. Other Works of Construction, and Roads ...	.	.	.	.	.	.	.	.	.	.
								XIII. WOOD, FURNITURE, FITTINGS, AND DECORATIONS.										
4	1	6	13	28	34	35	86	Workers	4	2	3	1	.	.	1	.	2	1
.	.	1	2	6	5	.	14	Dealers	2	.	.	2	.	.	.	.	2	.
.	.	3	.	6	9	6	18	XIV. BRICK, CEMENT, POTTERY, AND GLASS.	4	1	2	2	.	.	.	1	2	1
.	1	7	7	9	17	3	41	XV. CHEMICALS, OIL, GREASE, SOAP, RESIN, ETC.	1	.	.	1	.	.	1	.	.	.
.	1	5	11	14	16	9	47	XVI. SKINS, LEATHER, HAIR, AND FEATHERS.	4	1	1	3	.	.	1	1	1	1
3	4	3	16	16	13	7	55	XVII. PAPER, PRINTS, BOOKS, AND STATIONERY.	10	4	6	4	2	1	1	3	3	.
								XVIII. TEXTILE FABRICS.										
.	.	1	3	2	.	1	6	1. Cotton and Flax	2	1	1	1	.	.	.	1	.	1
.	.	1	4	15	10	4	30	2. Wool and Worsted	17	8	3	14	.	1	1	2	6	7
.	.	.	2	1	2	1	5	3. Silk	8	3	3	5	.	.	.	3	2	3
2	1	.	2	8	10	9	23	4 and 5. Other Textile Manufactures	14	9	5	9	1	1	1	3	5	3
1	.	1	3	2	3	3	10	6. Bleaching, Printing, Dyeing, etc.	1	.	.	1	.	.	.	.	1	.
.	4	9	27	21	24	1	85	7. Dealers (Drapers and others)	32	.	18	14	1	4	6	11	8	2
								XIX. DRESS.										
1	3	4	11	17	20	23	56	Tailors	13	1	3	10	.	1	.	3	3	6
.	.	.	1	1	.	1	2	Milliners, Dressmakers, Seamstresses ...	157	72	91	66	4	14	15	31	54	39
2	.	2	2	12	7	11	25	Glove Makers	37	20	22	15	3	1	4	9	11	9
5	7	5	18	41	41	52	117	Boot, Shoe, Slipper, Patten, Clog—Makers	2	2	.	2	.	.	.	.	1	1
1	.	.	3	.	3	3	7	Other Workers	5	3	2	3	.	1	.	3	.	1
.	.	3	5	4	3	1	15	Dealers	3	.	3	.	.	.	.	.	3	.
								XX. FOOD, TOBACCO, DRINK, & LODGING.										
								1. Food.										
5	4	3	12	26	18	19	68	Workers	2	.	.	2	.	.	1	.	.	1
3	12	23	68	79	48	29	233	Dealers	48	2	10	38	.	.	3	12	19	14
.	.	.	1	3	1	.	5	2. Tobacco	.	.	.	.	.	.	.	.	.	.
1	4	5	9	12	7	2	38	3. Makers of Spirituous Drinks	1	.	.	1	.	.	.	1	.	.
								4. Board, Lodging, etc.										
.	3	12	32	24	23	2	94	Inn, Hotel—Keepers; Publicans, etc....	35	1	4	31	.	1	4	5	17	8
.	3	1	4	11	6	3	25	Others	28	2	17	11	.	.	1	10	12	5
.	1	2	.	5	4	.	12	XXI. GAS, WATER, AND ELECTRICITY SUPPLY, AND SANITARY SERVICE.	.	.	.	.	.	.	.	.	.	.
								XXII. OTHER, GENERAL, AND UNDEFINED WORKERS AND DEALERS.										
.	.	.	2	3	7	8	12	Costermongers, Hawkers, Street Sellers	13	13	4	9	.	.	.	1	6	6
30	23	28	54	110	84	261	329	General Labourers	.	.	.	.	.	.	.	.	.	.
1	1	2	1	4	3	1	12	Engine Drivers, Stokers, Firemen (not Railway, Marine, or Agricultural)	.	.	.	.	.	.	.	.	.	.
2	4	8	15	49	40	17	118	Others	25	9	9	16	2	5	3	8	.	7

COUNTY OF **SOMERSET**—*continued.* COUNTY BOROUGH of BATH (CITY).

TABLE 35.—OCCUPATIONS (Condensed List) of MALES and FEMALES AGED 10 YEARS and upwards at FIVE GROUPS of AGES, 1901.

Males.	Occupied and Unoccupied.	Females.
20194	All Ages.	29645
4094	Under 10 Years.	4180
16100	10 Years and upwards.	25465

Ages of Males 10 Years and upwards. 10–	15–	25–	45–	65 and upwards.	Total Males.	Occupations at Ages 10 Years and upwards.	Ages of Females 10 Years and upwards. Total Females. Unmarried.	Married or Widowed.	10–	15–	25–	45–	65 and upwards.
2268	3668	5350	3467	1347	16100	... ... Total Occupied and Unoccupied	14488	10977	2314	6128	8620	5747	2356
1810	393	148	401	614	3366	... ... Retired or Unoccupied (Order XXIII.)	5992	8760	2087	1687	4988	3780	2260
458	3275	5202	3066	733	12734	... Engaged in Occupations (Orders I.—XXII.) ...	8496	2217	277	4441	3632	1967	396
						I. General or Local Government of the Country.							
15	53	109	38	4	219	1. National Government	12	4	.	8	4	4	.
.	7	76	33	8	124	2. Local Government	30	2	.	9	20	3	.
						II. Defence of the Country.							
.	18	31	56	49	154	1. Army (at Home)	.	.	.	.	.	.	.
.	5	3	4	4	16	2. Navy and Marines (Ashore and in Port)	.	.	.	.	.	.	.
						III. Professional Occupations and their Subordinate Services.							
						1. Clerical.							
.	1	42	48	54	145	Clergymen, Priests, Ministers	.	.	.	.	.	.	.
.	3	8	9	5	25	Monks, Nuns, Scripture Readers; Church, Cemetery—Officers, etc.	15	4	.	.	7	9	3
						2. Legal.							
.	3	27	24	7	61	Barristers, Solicitors	.	.	.	.	.	.	.
3	42	35	16	1	97	Law Clerks	1	.	1	.	.	.	.
						3. Medical.							
.	.	45	21	15	81	Physicians, Surgeons, General Practitioners ...	1	.	.	.	.	1	.
.	.	.	.	.	.	Midwives	1	5	.	.	1	3	2
.	.	3	2	.	5	Sick Nurses, Invalid Attendants	195	124	.	29	157	114	19
.	4	23	14	2	43	Others	14	10	.	3	15	4	2
2	49	74	28	2	155	4. Teaching	380	17	9	164	164	53	7
.	5	13	6	1	25	5. Literary and Scientific	2	1	.	.	2	.	1
.	3	14	12	3	32	6. Engineers and Surveyors	.	.	.	.	.	.	.
3	44	106	40	12	205	7 and 8. Art, Music, Drama, etc...	90	26	.	35	50	27	4
						IV. Domestic Offices or Services.							
						1. Domestic Indoor Service.							
1	40	29	6	.	76	In Hotels, Lodging and Eating Houses	524	18	19	357	129	35	2
15	41	43	20	2	121	Other Domestic Indoor Servants	4140	267	167	2212	1509	452	67
2	42	100	62	13	219	2. Domestic Outdoor Service	.	.	.	.	.	.	.
						3. Other Service.							
.	.	.	.	.	.	Charwomen	66	252	1	23	132	128	34
.	2	1	7	.	10	Laundry and Washing Service	200	443	4	93	224	275	47
.	18	54	36	11	119	Others	138	98	3	59	71	84	19
						V. Commercial Occupations.							
.	14	117	81	20	232	1. Merchants, Agents, and Accountants	6	2	.	2	4	2	.
15	168	106	38	7	334	2. Commercial or Business Clerks	106	5	.	69	38	4	.
.	39	55	34	5	133	3 and 4. Dealers in Money; Insurance...	.	1	.	.	1	.	.
						VI. Conveyance of Men, Goods, and Messages.							
1	79	108	55	4	247	1. On Railways	.	1	.	.	1	.	.
						2. On Roads.							
4	64	169	93	9	339	Coachmen, Grooms (not Domestic); Cabmen ...	.	.	.	.	.	.	.
1	95	169	66	4	335	Carmen, Carriers, Carters, Waggoners (not Farm)...	.	2	.	.	.	1	1
4	19	71	66	12	172	Others	1	1	.	.	.	2	.
.	5	17	8	3	33	3. On Seas, Rivers, and Canals	.	.	.	.	.	.	.
.	1	3	4	.	8	4. In Docks, Harbours, etc.	.	.	.	.	.	.	.
						5. In Storage, Porterage, and Messages.							
147	237	99	56	19	558	Messengers, Porters, Watchmen (not Rly. or Govt.)	8	.	6	2	.	.	.
.	16	18	6	2	42	Others	13	.	.	8	4	1	.
						VII. Agriculture.							
						1. On Farms, Woods, and Gardens.							
	2	8	6	6	22	Farmers, Graziers	1	.	.	.	1	.	.
.	6	.	.	.	6	Farmers', Graziers'—Sons, Daughters, or other Relatives assisting in the work of the Farm	2	.	.	.	1	1	.
.	.	2	1	.	3	Farm Bailiffs, Foremen	.	.	.	.	.	.	.
.	.	.	1	.	1	Shepherds	.	.	.	.	.	.	.
3	1	5	2	.	11	Agricultural Labourers, Farm Servants—distinguished as in charge of Cattle	1	1	.	.	1	1	.
.	7	6	3	2	18	Agricultural Labourers, Farm Servants—distinguished as in charge of Horses	.	.	.	.	.	.	.
70	7	15	18	8	118	Agricultural Labourers, Farm Servants—not otherwise distinguished	.	.	.	.	.	.	.
13	52	120	152	55	392	Gardeners (not Domestic); Nurserymen, Seedsmen, Florists	7	3	1	2	4	2	1
.	1	.	.	1	2	Others	.	.	.	.	.	.	.
						VIII. Fishing.							
.	.	.	.	.	.	1. In Fishing	.	.	.	.	.	.	.
						IX. In and About, and Dealing in the Products of, Mines and Quarries.							
						1 and 2. Mines and Quarries.							
.	1	5	3	.	9	Coal and Shale Mine—Workers	.	.	.	.	.	.	.
2	21	42	21	3	89	Other Workers	.	.	.	.	.	.	.
.	3	27	18	4	52	Dealers	2	4	.	.	1	5	.
						X. Metals, Machines, Implements, and Conveyances.							
.	.	.	2	.	2	1 and 2. Iron, Steel, etc., Manufacture	.	.	.	.	.	.	.
						3. Engineering, and Machine Making.							
2	14	32	13	1	62	Ironfounders	.	.	.	.	.	.	.
.	38	55	27	4	124	Blacksmiths, Strikers	.	.	.	.	.	.	.
1	34	31	8	2	76	Erectors, Fitters, Turners	.	.	.	.	.	.	.
2	47	57	37	5	148	Others	.	.	.	.	.	.	.
.	2	4	4	1	11	4. Tools	.	.	.	.	.	.	.
1	7	9	7	4	28	5, 6, 7. Types, etc.; Arms; Miscellaneous Metal Trades	1	.	.	1	.	.	.
.	.	2	.	.	2	8. Ships and Boats	.	.	.	.	.	.	.
2	63	87	44	8	204	9. Vehicles	.	.	.	.	.	.	.
2	29	24	10	2	67	10. Dealers	4	2	.	4	.	2	.

TABLE 35.—OCCUPATIONS (Condensed List) of MALES and FEMALES AGED 10 YEARS and upwards at FIVE GROUPS of AGES, 1901—*continued.*

Ages of Males 10 Years and upwards. 10-	15-	25-	45-	65 and upwards.	Total Males.	Occupations at Ages 10 Years and upwards.	Ages of Females 10 Years and upwards. Total Females. Unmarried.	Married or Widowed.	10-	15-	25-	45-	65 and upwards.
						XI. PRECIOUS METALS, JEWELS, WATCHES, INSTRUMENTS, AND GAMES.							
						1-5. Prec[s]. Metals, Jewelr.; Watches, Instrmts.; Games.							
1	19	24	3	.	47	Electrical Apparatus Makers	.	.	.	.	.	.	.
2	55	73	42	10	182	Others	13	3	.	6	5	2	3
						XII. BUILDING AND WORKS OF CONSTRUCTION.							
						1. House Building, etc.							
9	104	159	99	19	390	Carpenters, Joiners	.	.	.	.	.	.	.
.	16	25	9	1	51	Bricklayers, Bricklayers' Labourers	.	.	.	.	.	.	.
2	142	256	184	27	611	Masons, Masons' Labourers...	.	.	.	.	.	.	.
4	126	249	139	16	534	Painters, Decorators, Glaziers	.	3	.	.	.	1	2
4	66	78	25	2	175	Plumbers	.	1	.	.	.	1	.
3	55	96	71	14	239	Others	.	.	.	.	.	.	.
1	6	12	31	4	54	2. Other Works of Construction, and Roads...	.	.	.	.	.	.	.
						XIII. WOOD, FURNITURE, FITTINGS, AND DECORATIONS.							
						1 and 2. Furniture, Fittings, etc.; Wood and Bark.							
3	108	120	89	22	342	Cabinet Makers; French Polishers; Upholsterers...	26	19	.	11	14	17	3
3	32	37	27	8	107	Other Workers in Furniture, Fittings, etc.	.	2	.	.	1	1	.
.	16	26	22	5	69	Workers in Wood and Bark	8	4	.	7	5	.	.
.	12	32	18	5	67	Dealers	5	7	.	2	5	5	.
						XIV. BRICK, CEMENT, POTTERY, AND GLASS.							
						1. Brick, Cement, Pottery, and Glass.							
.	1	1	2	.	4	Brick, Plain Tile, Terra-Cotta—Makers	1	.	1	.	.	.	.
.	2	8	7	1	18	Others	5	1	.	3	3	.	.
						XV. CHEMICALS, OIL, GREASE, SOAP, RESIN, ETC.							
						1 and 3. Colouring Matter; Drugs, Chemicals, etc.							
1	27	30	14	2	74	Chemists, Druggists	3	.	.	1	2	.	.
.	1	1	.	.	2	Others	1	.	.	1	.	.	.
.	.	.	.	.	.	2. Explosives and Matches	.	.	.	.	.	.	.
						4. Oil, Grease, Soap, Resin, etc.							
.	2	.	2	.	4	Workers	.	.	.	.	.	.	.
.	6	8	2	.	16	Dealers	.	2	.	.	.	2	.
						XVI. SKINS, LEATHER, HAIR, AND FEATHERS.							
.	16	20	10	3	49	1 and 2. Skins and Leather; Saddlery and Harness ...	4	4	.	1	4	3	.
1	.	1	1	.	3	3. Hair and Feathers	2	1	.	.	1	1	1
.	1	1	2	.	4	4. Dealers in Skins, Leather, Hair, and Feathers	2	.	.	.	2	.	.
						XVII. PAPER, PRINTS, BOOKS, AND STATIONERY.							
						1 and 2. Paper and Stationery; Prints and Books.							
.	1	1	.	.	2	Paper Manufacture; Paper Stainers	1	.	.	1	.	.	.
.	2	4	3	.	9	Paper Box, Bag—Makers; Stationery Manufacture	33	3	3	27	6	.	.
5	80	91	20	3	199	Printers, Lithographers	3	.	1	2	.	.	.
1	16	11	2	.	30	Bookbinders	33	4	1	31	3	.	2
2	21	56	33	4	116	Others	40	17	1	20	20	12	4
						XVIII. TEXTILE FABRICS.							
.	.	2	1	.	3	1. Cotton and Flax	.	.	.	.	.	.	.
.	1	1	1	.	3	2. Wool and Worsted	1	1	.	1	.	1	.
.	.	.	.	.	.	3. Silk	.	.	.	.	.	.	.
.	.	.	2	.	2	4. Hemp and Other Fibrous Materials	.	1	.	.	1	.	.
20	2	2	1	1	26	5. Mixed or Unspecified Materials	9	4	.	4	6	1	2
.	1	3	6	1	11	6. Bleaching, Printing, Dyeing, etc.	.	2	.	.	1	.	1
1	79	60	26	5	171	7. Dealers (Drapers and others)	302	12	.	201	96	14	3
						XIX. DRESS.							
						1. Dress.							
12	53	115	97	31	308	Tailors	151	54	6	99	55	35	10
.	.	.	.	.	.	Milliners, Dressmakers	971	230	45	498	420	195	43
7	.	.	1	.	8	Shirt Makers, Seamstresses...	93	68	1	19	37	76	28
19	26	56	66	35	202	Boot, Shoe, Slipper, Patten, Clog—Makers	12	2	.	7	3	.	4
7	51	60	21	3	115	Other Workers[a]	223	43	2	166	61	32	5
2	37	35	15	3	92	Dealers	38	12	.	21	18	9	2
						XX. FOOD, TOBACCO, DRINK, AND LODGING.							
						1. Food.							
11	114	147	42	10	324	Workers	4	.	.	3	1	.	.
11	255	408	182	31	887	Dealers	149	94	2	71	101	52	17
						2. Tobacco.							
.	.	.	1	.	1	Tobacco Manufacture	.	.	.	.	.	.	.
.	8	9	5	1	23	Tobacconists	4	4	.	.	7	1	.
1	14	47	24	3	89	3. Makers of Spirituous Drinks	.	.	.	.	.	.	.
						4. Board, Lodging, etc.							
.	.	34	48	15	97	Coffee, Eating, Lodging, Boarding—House Keepers	172	232	.	10	100	242	52
.	3	77	55	9	144	Inn, Hotel—Keepers; Publicans, etc.	11	43	.	1	28	23	2
.	50	46	17	1	114	Cellarmen; Barmen; Others in Inn, Hotel, etc.—Service	121	10	.	85	43	3	.
.	6	17	14	1	38	Wine and Spirit Merchants, Agents	.	.	.	.	.	.	.
						XXI. GAS, WATER, AND ELECTRICITY SUPPLY, AND SANITARY SERVICE.							
.	7	25	11	1	44	1. Gas, Water, Electricity	.	.	.	.	.	.	.
.	4	13	9	3	29	2. Sanitary Service	.	.	.	.	.	.	.
						XXII. OTHER, GENERAL, AND UNDEFINED WORKERS AND DEALERS.							
						1-4. About Animals; Sundry Industries; General Makers and Dealers; General Labourers, etc.							
2	18	31	14	5	70	General Shopkeepers, Dealers; Pawnbrokers ...	59	12	1	37	20	11	2
.	13	32	19	13	77	Costermongers, Hawkers, Street Sellers	7	15	.	5	8	9	.
9	116	191	127	22	465	General Labourers	.	.	.	.	.	.	.
.	12	22	8	1	43	Engine Drivers, Stokers, Firemen (not Railway, Marine, or Agricultural)	.	.	.	.	.	.	.
3	17	50	30	8	108	Others	28	14	2	20	14	5	1
						XXIII. WITHOUT SPECIFIED OCCUPATIONS OR UNOCCUPIED							
.	.	17	220	407	644	Retired from Business (not Army, Navy, Church, Medicine); Pensioners	174	156	.	.	17	100	213
.	8	55	146	166	375	Living on own means	1473	1307	.	80	502	1054	1144
1810	385	76	35	41	2347	Others aged 10 years and upwards (inclg. Students)	4345	7297	2037	1607	4469	2626	903

[a] The figures include 42 Male and 238 Female "Staymakers."

COUNTY OF **SOMERSET**—*continued.* AGGREGATE of URBAN DISTRICTS.
(Inclusive of the City and County Borough of Bath.)

TABLE 35.—OCCUPATIONS (Condensed List) of MALES and FEMALES AGED 10 YEARS and upwards at FIVE GROUPS of AGES, 1901—*continued.*

Males.	Occupied and Unoccupied.	Females.
82669	All Ages.	106452
18529	Under 10 Years.	18408
64140	10 Years and upwards.	88044

Ages of Males 10 Years and upwards. 10-	15-	25-	45-	65 and upwards.	Total Males.	Occupations at Ages 10 Years and upwards.	Ages of Females 10 Years and upwards. Total Females. Unmarried.	Married or Widowed.	10-	15-	25-	45-	65 and upwards.
9688	15379	21473	12752	4848	64140	... ... Total Occupied and Unoccupied	46905	41139	9971	21884	29823	18319	8047
7526	1250	497	1207	2303	12783	... ... Retired or Unoccupied (Order XXIII.)	19880	33816	8443	6273	18986	13020	6974
2162	14129	20976	11545	2545	51357	... Engaged in Occupations (Orders I.–XXII.) ...	27025	7323	1528	15611	10837	5299	1073
						I. General or Local Government of the Country.							
58	169	376	122	8	733	1. National Government	62	13	.	39	21	12	3
1	60	211	95	30	397	2. Local Government	59	27	.	20	51	14	1
						II. Defence of the Country.							
.	159	179	94	71	503	1. Army (at Home)	.	.	.	.	.	.	.
.	12	28	14	11	65	2. Navy and Marines (Ashore and in Port)	.	.	.	.	.	.	.
						III. Professional Occupations and their Subordinate Services.							
						1. Clerical.							
.	6	172	160	116	454	Clergymen, Priests, Ministers	.	.	.	.	.	.	.
1	8	46	33	12	100	Monks, Nuns, Scripture Readers; Church, Cemetery—Officers, etc.	157	12	.	18	72	50	29
						2. Legal.							
.	5	111	61	20	197	Barristers, Solicitors	.	.	.	.	.	.	.
20	148	132	48	3	351	Law Clerks	1	.	1	.	.	.	.
						3. Medical.							
.	5	129	69	42	245	Physicians, Surgeons, General Practitioners ...	1	.	.	.	.	1	.
.	.	.	.	.	.	Midwives	4	15	.	.	5	9	5
.	1	4	5	.	10	Sick Nurses, Invalid Attendants	443	304	.	88	339	272	48
.	10	54	37	7	108	Others	17	12	.	3	18	6	2
9	162	221	97	9	498	4. Teaching	1411	82	41	669	616	151	16
.	26	46	16	2	90	5. Literary and Scientific	5	2	.	1	5	.	1
.	15	47	37	3	102	6. Engineers and Surveyors	.	.	.	.	.	.	.
8	136	254	110	29	537	7 and 8. Art, Music, Drama, etc...	260	43	3	117	135	42	6
						IV. Domestic Offices or Services.							
						1. Domestic Indoor Service.							
12	108	65	8	1	194	In Hotels, Lodging and Eating Houses	1148	45	46	792	285	67	3
35	89	73	32	6	235	Other Domestic Indoor Servants	10971	608	685	6295	3458	1009	132
17	171	419	238	48	893	2. Domestic Outdoor Service	.	.	.	.	.	.	.
						3. Other Service.							
.	.	.	.	.	.	Charwomen	179	598	3	51	311	327	85
3	20	21	19	3	66	Laundry and Washing Service	924	1347	30	581	789	733	138
2	28	109	97	25	261	Others	262	200	10	109	153	147	43
						V. Commercial Occupations.							
.	62	379	238	37	716	1. Merchants, Agents, and Accountants	12	6	.	3	10	5	.
63	585	420	121	19	1208	2. Commercial or Business Clerks	244	6	2	150	93	5	.
.	150	335	116	14	615	3 and 4. Dealers in Money; Insurance...	.	2	.	.	2	.	.
						VI. Conveyance of Men, Goods, and Messages.							
8	444	697	357	35	1541	1. On Railways	.	5	.	.	3	2	.
						2. On Roads.							
17	238	454	218	20	947	Coachmen, Grooms (not Domestic); Cabmen ...	.	.	.	.	.	.	.
15	304	649	274	29	1271	Carmen, Carriers, Carters, Waggoners (not Farm)...	.	3	.	.	1	1	1
8	44	171	125	24	372	Others	2	10	.	.	1	9	2
2	54	169	136	22	383	3. On Seas, Rivers, and Canals	.	.	.	.	.	.	.
.	12	58	45	10	125	4. In Docks, Harbours, etc.	.	.	.	.	.	.	.
						5. In Storage, Porterage, and Messages.							
678	541	216	98	32	1565	Messengers, Porters, Watchmen (not Rly. or Govt.)	23	.	16	7	.	.	.
.	53	75	36	3	167	Others	34	1	2	23	8	2	.
						VII. Agriculture.							
						1. On Farms, Woods, and Gardens.							
.	13	131	151	39	334	Farmers, Graziers	9	19	.	2	8	15	3
7	63	43	1	.	114	Farmers', Graziers'—Sons, Daughters, or other Relatives assisting in the work of the Farm	30	.	1	20	8	1	.
.	3	11	5	1	20	Farm Bailiffs, Foremen	.	.	.	.	.	.	.
.	3	5	7	3	18	Shepherds	.	.	.	.	.	.	.
4	37	35	27	5	108	Agricultural Labourers, Farm Servants—distinguished as in charge of Cattle	14	4	1	10	5	1	1
.	41	71	28	10	150	Agricultural Labourers, Farm Servants—distinguished as in charge of Horses	.	.	.	.	.	.	.
108	126	171	209	70	684	Agricultural Labourers, Farm Servants—not otherwise distinguished	6	2	.	4	3	1	.
38	166	351	378	180	1113	Gardeners (not Domestic); Nurserymen, Seedsmen, Florists	12	8	1	6	9	2	2
.	5	12	11	5	33	Others	.	.	.	.	.	.	.
						VIII. Fishing.							
.	5	5	9	4	23	1. In Fishing	.	.	.	.	.	.	.
						IX. In and About, and Dealing in the Products of, Mines and Quarries.							
						1 and 2. Mines and Quarries.							
97	452	546	266	46	1407	Coal and Shale Mine—Workers[a]	.	.	.	.	.	.	.
26	115	231	112	19	503	Other Workers	3	4	.	2	2	3	.
.	10	83	61	19	173	Dealers	2	9	.	.	3	7	1
						X. Metals, Machines, Implements, and Conveyances.							
.	1	1	2	.	4	1 and 2. Iron, Steel, etc., Manufacture	.	.	.	.	.	.	.
						3. Engineering, and Machine Making.							
9	89	120	65	10	293	Ironfounders	.	.	.	.	.	.	.
15	208	247	174	32	676	Blacksmiths, Strikers	.	1	.	.	1	.	.
7	172	155	78	9	421	Erectors, Fitters, Turners	.	.	.	.	.	.	.
11	169	209	106	18	513	Others	5	.	.	5	.	.	.
.	3	12	17	2	34	4. Tools	.	.	.	.	.	.	.
12	73	92	47	13	237	5, 6, 7. Types, etc.; Arms; Miscellaneous Metal Trades	2	.	.	2	.	.	.
1	13	12	20	6	52	8. Ships and Boats	.	.	.	.	.	.	.
13	257	343	165	27	805	9. Vehicles	.	2	.	.	.	2	.
9	156	128	57	7	357	10. Dealers	13	5	.	10	3	5	.

[a] The figures comprise 683 "Hewers"; 642 "Other Workers below ground"; and 82 "Workers above ground."

COUNTY OF **SOMERSET**—*continued.* AGGREGATE of URBAN DISTRICTS—*continued.*
(Inclusive of the City and County Borough of Bath.)

TABLE 35.—OCCUPATIONS (Condensed List) of MALES and FEMALES AGED 10 YEARS and upwards at FIVE GROUPS of AGES, 1901—*continued.*

Ages of Males 10 Years and upwards.						Occupations at Ages 10 Years and upwards.	Ages of Females 10 Years and upwards.						
							Total Females.						
10-	15-	25-	45-	65 and upwards.	Total Males.		Unmarried.	Married or Widowed.	10-	15-	25-	45-	65 and upwards.
						XI. Precious Metals, Jewels, Watches, Instruments, and Games.							
						1-5. Prec. Metals, Jewels; Watches, Instrmts.; Games.							
2	89	98	13	.	202	Electrical Apparatus Makers	.	.	.	.	.	.	.
4	132	200	95	19	450	Others	35	8	1	14	14	10	4
						XII. Building and Works of Construction.							
						1. House Building, etc.							
33	562	650	389	78	1712	Carpenters, Joiners	.	.	.	.	.	.	.
7	137	220	84	8	456	Bricklayers, Bricklayers' Labourers	.	.	.	.	.	.	.
27	491	791	502	89	1900	Masons, Masons' Labourers...	.	.	.	.	.	.	.
24	387	630	317	48	1406	Painters, Decorators, Glaziers	.	4	.	.	1	1	2
13	176	209	74	5	477	Plumbers	.	1	.	.	.	1	.
14	203	363	277	53	910	Others	.	.	.	.	.	.	.
2	30	98	114	28	272	2. Other Works of Construction, and Roads...	.	.	.	.	.	.	.
						XIII. Wood, Furniture, Fittings, and Decorations.							
						1 and 2. Furniture, Fittings, etc.; Wood and Bark.							
22	298	285	177	46	828	Cabinet Makers; French Polishers; Upholsterers...	69	45	4	27	35	37	11
13	110	94	52	13	282	Other Workers in Furniture, Fittings, etc.	4	3	.	1	1	5	.
17	107	182	123	16	445	Workers in Wood and Bark	9	5	.	8	5	.	1
1	37	109	50	10	207	Dealers	13	15	.	6	8	12	2
						XIV. Brick, Cement, Pottery, and Glass.							
						1. Brick, Cement, Pottery, and Glass.							
36	238	285	151	41	751	Brick, Plain Tile, Terra-Cotta—Makers	1	8	1	.	3	3	2
2	29	56	44	6	137	Others	40	10	1	20	19	9	1
						XV. Chemicals, Oil, Grease, Soap, Resin, etc.							
						1 and 3. Colouring Matter; Drugs, Chemicals, etc.							
1	70	88	42	7	208	Chemists, Druggists	5	2	.	2	2	2	1
.	2	6	6	3	17	Others	1	.	.	1	.	.	.
.	.	.	.	.	.	2. Explosives and Matches	.	.	.	.	.	.	.
						4. Oil, Grease, Soap, Resin, etc.							
6	24	43	20	1	94	Workers	1	.	.	1	.	.	.
1	18	27	10	2	58	Dealers	1	4	.	1	1	3	.
						XVI. Skins, Leather, Hair, and Feathers.							
13	161	247	124	21	566	1 and 2. Skins and Leather; Saddlery and Harness ...	46	15	5	30	15	9	2
2	19	20	14	4	59	3. Hair and Feathers	13	15	.	7	8	12	1
.	5	8	6	3	22	4. Dealers in Skins, Leather, Hair, and Feathers	5	1	.	2	3	1	.
						XVII. Paper, Prints, Books, and Stationery.							
						1 and 2. Paper and Stationery; Prints and Books.							
1	17	19	4	.	41	Paper Manufacture; Paper Stainers	52	29	7	47	25	11	1
2	11	9	10	.	32	Paper Box, Bag—Makers; Stationery Manufacture	111	15	10	93	22	1	.
49	425	387	97	16	974	Printers, Lithographers	36	2	5	28	2	2	1
3	30	25	13	.	71	Bookbinders	152	9	17	112	24	6	2
12	63	124	75	14	288	Others	151	30	2	95	49	29	6
						XVIII. Textile Fabrics.							
1	4	11	5	.	21	1. Cotton and Flax	16	9	4	12	6	2	1
60	135	210	108	24	537	2. Wool and Worsted	617	205	72	435	209	95	11
12	27	26	10	10	85	3. Silk	455	162	69	263	193	79	13
10	31	43	44	8	136	4. Hemp and Other Fibrous Materials	23	22	6	12	15	12	.
69	163	164	69	20	485	5. Mixed or Unspecified Materials	268	135	43	172	114	60	14
1	19	38	25	5	88	6. Bleaching, Printing, Dyeing, etc.	1	2	.	.	2	.	1
13	245	204	106	11	579	7. Dealers (Drapers and others)	999	48	19	682	286	53	7
						XIX. Dress.							
						1. Dress.							
40	260	425	251	85	1061	Tailors	332	122	22	220	118	70	24
.	.	1	1	.	2	Milliners, Dressmakers	2920	617	189	1613	1198	450	87
25	107	108	31	1	272	Shirt Makers, Seamstresses...	1618	547	107	1173	601	217	67
67	377	582	373	123	1522	Boot, Shoe, Slipper, Patten, Clog—Makers	335	149	37	244	137	51	15
35	281	354	187	30	887	Other Workers	739	336	31	509	328	173	34
9	150	154	53	7	373	Dealers	124	32	3	73	45	28	7
						XX. Food, Tobacco, Drink, and Lodging.							
						1. Food.							
36	485	414	105	20	1060	Workers	10	2	1	6	2	2	1
79	929	1295	611	109	3023	Dealers	439	344	6	219	295	197	66
						2. Tobacco.							
.	1	2	2	.	5	Tobacco Manufacture	9	.	.	6	3	.	.
.	14	21	17	3	55	Tobacconists	29	15	.	14	21	7	2
5	87	240	106	14	452	3. Makers of Spirituous Drinks	.	.	.	.	.	.	.
						4. Board, Lodging, etc.							
.	.	72	98	32	202	Coffee, Eating, Lodging, Boarding—House Keepers	381	591	.	19	270	553	130
.	7	270	209	28	514	Inn, Hotel—Keepers; Publicans, etc.	26	186	.	6	91	101	14
3	93	116	53	5	270	Cellarmen; Barmen; Others in Inn, Hotel, etc.—Service	369	30	3	238	145	11	2
.	15	58	32	3	108	Wine and Spirit Merchants, Agents	.	.	.	.	.	.	.
						XXI. Gas, Water, and Electricity Supply, and Sanitary Service.							
.	29	143	63	7	242	1. Gas, Water, Electricity	.	.	.	.	.	.	.
.	5	37	23	6	71	2. Sanitary Service	.	.	.	.	.	.	.
						XXII. Other, General, and Undefined Workers and Dealers.							
						1-4. About Animals; Sundry Industries; General Makers and Dealers; General Labourers, etc.							
4	43	80	50	15	192	General Shopkeepers, Dealers; Pawnbrokers ...	153	68	3	100	63	46	9
16	46	124	73	26	285	Costermongers, Hawkers, Street Sellers	14	52	.	12	22	25	7
36	541	849	595	173	2194	General Labourers	3	.	.	1	2	.	.
.	85	174	107	9	375	Engine Drivers, Stokers, Firemen (not Railway, Marine, or Agricultural)	.	.	.	.	.	.	.
20	74	154	103	24	375	Others	75	33	18	50	26	12	2
						XXIII. Without Specified Occupations or Unoccupied.							
.	3	65	713	1519	2300	Retired from Business (not Army, Navy, Church, Medicine); Pensioners	361	394	.	2	30	227	496
.	29	187	328	454	998	Living on own means	3054	3050	.	141	1090	2359	2514
7526	1218	245	166	330	9485	Others aged 10 years and upwards (inclg. Students)	16465	30372	8443	6130	17866	10434	3964

COUNTY OF **SOMERSET**—*continued.* AGGREGATE of RURAL DISTRICTS.

TABLE 35.—OCCUPATIONS (Condensed List) of MALES and FEMALES AGED 10 YEARS and upwards at FIVE GROUPS of AGES, 1901—*continued*

Males.	Occupied and Unoccupied.	Females.
117824	All Ages.	128005
27212	Under 10 Years.	27033
90612	10 Years and upwards.	100972

Ages of Males 10 Years and upwards. 10–	15–	25–	45–	65 and upwards.	Total Males.	Occupations at Ages 10 Years and upwards.	Ages of Females 10 Years and upwards. Total Females. Unmarried.	Married or Widowed.	10–	15–	25–	45–	65 and upwards.
13973	20307	28811	19454	8067	90612	... ... Total Occupied and Unoccupied	46857	54115	13330	21167	33478	22556	10441
10533	1252	857	1397	2999	17038	... ... Retired or Unoccupied (Order XXIII.)	25323	46551	11850	8697	24496	17692	9139
3440	19055	27954	18057	5068	73574	... Engaged in Occupations (Orders I.—XXII.) ...	21534	7564	1480	12470	8982	4864	1302
						I. General or Local Government of the Country.							
35	163	218	89	27	532	1. National Government	106	105	.	56	68	60	27
1	33	241	98	28	401	2. Local Government	24	17	.	11	20	10	.
						II. Defence of the Country.							
.	58	110	67	37	272	1. Army (at Home)	.	.	.	.	.	.	.
.	7	16	11	10	44	2. Navy and Marines (Ashore and in Port)	.	.	.	.	.	.	.
						III. Professional Occupations and their Subordinate Services.							
						1. Clerical.							
.	3	220	264	128	615	Clergymen, Priests, Ministers	.	.	.	.	.	.	.
.	7	26	36	23	92	Monks, Nuns, Scripture Readers; Church, Cemetery—Officers, etc.	23	14	.	6	12	10	9
						2. Legal.							
.	4	56	50	11	121	Barristers, Solicitors	.	.	.	.	.	.	.
8	71	47	17	3	146	Law Clerks	1	.	.	1	.	.	.
						3. Medical.							
.	3	90	42	16	151	Physicians, Surgeons, General Practitioners ...	.	.	.	.	.	.	.
.	.	.	.	.	.	Midwives	4	9	.	.	4	6	3
.	1	3	1	.	5	Sick Nurses, Invalid Attendants	193	275	.	17	179	202	70
.	4	14	21	1	40	Others	2	1	.	1	1	1	.
10	94	230	114	6	454	4. Teaching	1330	230	58	758	566	165	13
.	7	8	4	.	19	5. Literary and Scientific	3	1	.	.	3	1	.
.	13	23	16	6	58	6. Engineers and Surveyors	.	.	.	.	.	.	.
4	32	83	31	7	157	7 and 8. Art, Music, Drama, etc....	103	22	.	52	58	11	4
						IV. Domestic Offices or Services.							
						1. Domestic Indoor Service.							
8	13	5	3	.	29	In Hotels, Lodging and Eating Houses	192	3	7	134	49	5	.
92	214	123	41	4	474	Other Domestic Indoor Servants	10970	612	976	6433	3178	857	138
99	926	1356	659	128	3168	2. Domestic Outdoor Service	.	1	.	.	.	1	.
						3. Other Service.							
.	.	.	.	.	.	Charwomen	155	539	4	33	221	341	95
2	6	17	10	.	35	Laundry and Washing Service	1093	1741	33	619	932	991	259
1	42	76	45	15	179	Others	230	117	4	113	131	72	27
						V. Commercial Occupations.							
.	46	181	110	19	356	1. Merchants, Agents, and Accountants	4	7	.	1	6	4	.
30	264	180	59	8	541	2. Commercial or Business Clerks	78	1	.	45	33	1	.
.	72	199	59	7	337	3 and 4. Dealers in Money; Insurance...	2	.	.	1	1	.	.
						VI. Conveyance of Men, Goods, and Messages.							
16	520	1069	496	32	2133	1. On Railways	.	5	.	.	.	4	1
						2. On Roads.							
61	278	272	103	11	728	Coachmen, Grooms (not Domestic); Cabmen ...	.	.	.	.	.	.	.
30	374	665	272	37	1378	Carmen, Carriers, Carters, Waggoners (not Farm)...	2	16	.	.	4	9	5
11	40	74	40	4	169	Others	.	4	.	.	2	2	.
1	55	121	106	22	305	3. On Seas, Rivers, and Canals	.	.	.	.	.	.	.
.	16	57	26	2	101	4. In Docks, Harbours, etc.	.	.	.	.	.	.	.
						5. In Storage, Porterage, and Messages.							
379	200	45	16	2	642	Messengers, Porters, Watchmen (not Rly. or Govt.)	11	.	7	4	.	.	.
5	25	33	28	2	93	Others	42	2	2	27	14	1	.
						VII. Agriculture.							
						1. On Farms, Woods, and Gardens.							
.	171	2607	2679	879	6336	Farmers, Graziers	81	463	.	2	96	300	146
182	1828	894	49	5	2958	Farmers', Graziers'—Sons, Daughters, or other Relatives assisting in the work of the Farm	471	5	18	282	163	13	.
.	49	168	124	16	357	Farm Bailiffs, Foremen	.	.	.	.	.	.	.
24	78	234	218	47	601	Shepherds	.	1	.	.	.	.	1
145	499	737	465	78	1924	Agricultural Labourers, Farm Servants—distinguished as in charge of Cattle	192	73	2	115	92	52	4
191	964	1502	674	79	3410	Agricultural Labourers, Farm Servants—distinguished as in charge of Horses	.	.	.	.	.	.	.
851	2661	3022	2805	1185	10524	Agricultural Labourers, Farm Servants—not otherwise distinguished	89	54	5	34	51	31	22
109	438	701	625	241	2114	Gardeners, (not Domestic); Nurserymen, Seedsmen, Florists	13	21	1	5	9	13	6
9	87	245	211	64	616	Others	9	23	.	6	10	13	3
						VIII. Fishing.							
.	4	16	9	4	33	1. In Fishing	.	.	.	.	.	.	.
						IX. In and About, and Dealing in the Products of, Mines and Quarries.							
						1 and 2. Mines and Quarries.							
207	903	1037	499	89	2735	Coal and Shale Mine—Workers[a]	.	.	.	.	.	.	.
47	457	835	417	75	1831	Other Workers	2	.	.	1	.	1	.
.	18	115	91	27	251	Dealers	.	9	.	.	.	7	2
						X. Metals, Machines, Implements, and Conveyances.							
.	1	5	1	1	8	1 and 2. Iron, Steel, etc., Manufacture	.	.	.	.	.	.	.
						3. Engineering, and Machine Making.							
2	48	40	23	2	115	Ironfounders	.	.	.	.	.	.	.
33	335	399	309	62	1138	Blacksmiths, Strikers	.	8	.	.	.	6	2
4	109	87	36	2	238	Erectors, Fitters, Turners	.	.	.	.	.	.	.
5	97	97	52	11	262	Others	.	2	.	.	.	2	.
1	6	12	13	3	35	4. Tools	.	.	.	.	.	.	.
5	51	50	27	7	140	5, 6, 7. Types, etc.; Arms; Miscellaneous Metal Trades	7	.	.	6	1	.	.
1	11	8	9	3	32	8. Ships and Boats	.	.	.	.	.	.	.
16	196	205	96	17	530	9. Vehicles	.	.	.	.	.	.	.
6	35	26	19	3	89	10. Dealers	4	2	.	1	4	1	.

[a] The figures comprise 1287 "Hewers"; 1122 "Other Workers below ground"; and 326 "Workers above ground."

TABLE 35.—OCCUPATIONS (Condensed List) of MALES and FEMALES AGED 10 YEARS and upwards at FIVE GROUPS of AGES, 1901—*continued.*

Ages of Males 10 Years and upwards.						Occupations at Ages 10 Years and upwards.	Ages of Females 10 Years and upwards.						
							Total Females.						
10–	15–	25–	45–	65 and upwards.	Total Males.		Unmarried.	Married or Widowed.	10–	15–	25–	45–	65 and upwards.
						XI. Precious Metals, Jewels, Watches, Instruments, and Games.							
						1-5. Prec. Metals, Jewels; Watches, Instrmts.; Games.							
.	34	42	13	.	89	Electrical Apparatus Makers	.	.	.	.	.	.	.
3	31	53	30	7	124	Others	2	2	.	1	2	1	.
						XII. Building and Works of Construction.							
						1. House Building, etc.							
74	764	875	571	166	2450	Carpenters, Joiners	1	1	.	.	1	1	.
7	140	159	48	.	354	Bricklayers, Bricklayers' Labourers	.	.	.	.	.	.	.
65	672	894	539	114	2284	Masons, Masons' Labourers...	.	.	.	.	.	.	.
16	172	291	119	11	609	Painters, Decorators, Glaziers	.	1	.	.	.	.	1
5	82	99	46	9	241	Plumbers	.	2	.	.	.	2	.
7	119	278	207	28	639	Others	1	1	.	.	.	1	1
15	181	368	351	114	1029	2. Other Works of Construction, and Roads...	.	2	.	.	.	1	1
						XIII. Wood, Furniture, Fittings, and Decorations.							
						1 and 2. Furniture, Fittings, etc.: Wood and Bark.							
18	157	156	44	6	381	Cabinet Makers; French Polishers; Upholsterers...	10	12	1	5	7	5	4
32	139	106	40	18	335	Other Workers in Furniture, Fittings, etc.	26	45	9	10	27	17	8
5	103	167	122	42	439	Workers in Wood and Bark	.	.	.	.	.	.	.
.	13	40	33	8	94	Dealers	3	3	.	1	1	2	2
						XIV. Brick, Cement, Pottery, and Glass.							
						1. Brick, Cement, Pottery, and Glass.							
16	124	170	96	27	433	Brick, Plain Tile, Terra-Cotta—Makers	1	6	.	.	4	2	1
5	27	33	25	8	98	Others	3	4	.	2	2	3	.
						XV. Chemicals, Oil, Grease, Soap, Resin, etc.							
						1 and 3. Colouring Matter; Drugs, Chemicals, etc.							
.	13	13	18	5	49	Chemists, Druggists	4	.	1	2	1	.	.
.	13	23	12	2	50	Others	3	1	.	3	1	.	.
.	.	.	.	.	.	2. Explosives and Matches	.	.	.	.	.	.	.
						4. Oil, Grease, Soap, Resin, etc.							
5	11	12	9	.	37	Workers	.	.	.	.	.	.	.
.	6	15	4	1	26	Dealers	.	.	.	.	.	.	.
						XVI. Skins, Leather, Hair, and Feathers.							
16	118	175	84	14	407	1 and 2. Skins and Leather; Saddlery and Harness ...	4	1	2	1	.	2	.
8	35	49	35	9	136	3. Hair and Feathers	52	70	5	38	45	32	2
.	3	5	2	2	12	4. Dealers in Skins, Leather, Hair, and Feathers	1	.	.	.	1	.	.
						XVII. Paper, Prints, Books, and Stationery.							
						1 and 2. Paper and Stationery; Prints and Books.							
15	133	145	64	6	363	Paper Manufacture; Paper Stainers	96	57	7	67	55	21	3
6	29	6	2	.	43	Paper Box, Bag—Makers; Stationery Manufacture	76	16	5	66	13	7	1
34	119	72	27	2	254	Printers, Lithographers	2	2	.	2	.	1	1
4	25	15	3	1	48	Bookbinders	20	.	3	13	4	.	.
5	34	30	34	11	114	Others	35	20	1	19	19	15	1
						XVIII. Textile Fabrics.							
8	15	9	19	2	53	1. Cotton and Flax	60	16	9	40	19	7	1
10	49	66	59	16	200	2. Wool and Worsted	105	47	8	70	47	25	2
.	2	2	.	3	7	3. Silk	16	8	.	8	10	4	2
20	82	78	69	14	263	4. Hemp and Other Fibrous Materials	130	43	14	94	41	20	4
25	90	79	23	9	226	5. Mixed or Unspecified Materials	137	95	20	83	65	42	22
.	8	21	8	2	39	6. Bleaching, Printing, Dyeing, etc.	3	.	.	3	.	.	.
3	62	85	38	8	196	7. Dealers (Drapers and others)	289	33	11	194	89	25	3
						XIX. Dress.							
						1. Dress.							
17	182	202	90	53	544	Tailors	303	87	26	234	82	31	22
.	.	.	1	.	1	Milliners, Dressmakers	2065	607	106	1185	881	429	71
2	11	19	11	2	45	Shirt Makers, Seamstresses...	740	495	44	467	412	224	88
21	170	349	275	131	946	Boot, Shoe, Slipper, Patten, Clog—Makers	83	13	1	61	26	8	.
19	134	224	110	15	502	Other Workers	1187	712	69	731	781	261	57
4	23	35	20	2	84	Dealers	26	8	.	18	9	6	1
						XX. Food, Tobacco, Drink, and Lodging.							
						1. Food.							
81	536	398	139	27	1181	Workers	19	10	2	12	9	5	1
96	610	964	588	140	2398	Dealers	291	365	7	125	217	224	83
						2. Tobacco.							
5	13	10	2	1	31	Tobacco Manufacture	15	.	5	10	.	.	.
.	1	2	4	.	7	Tobacconists	1	1	.	1	1	.	.
3	45	132	68	10	258	3. Makers of Spirituous Drinks	.	.	.	.	.	.	.
						4. Board, Lodging, etc.							
.	3	3	8	7	21	Coffee, Eating, Lodging, Boarding—House Keepers	27	65	.	3	26	51	12
.	13	306	279	53	651	Inn, Hotel—Keepers; Publicans, etc.	27	220	.	3	86	127	31
3	55	59	16	2	135	Cellarmen; Barmen; Others in Inn, Hotel, etc.—Service	136	7	.	84	54	5	.
.	2	14	9	5	30	Wine and Spirit Merchants, Agents	.	.	.	.	.	.	.
						XXI. Gas, Water, and Electricity Supply, and Sanitary Service.							
1	42	107	50	7	207	1. Gas, Water, Electricity	.	.	.	.	.	.	.
.	3	10	15	.	28	2. Sanitary Service	.	.	.	.	.	.	.
						XXII. Other, General, and Undefined Workers and Dealers.							
						1-4. About Animals; Sundry Industries; General Makers and Dealers; General Labourers, etc.							
1	14	41	36	15	107	General Shopkeepers, Dealers; Pawnbrokers ...	63	66	1	30	25	46	27
12	29	48	50	16	155	Costermongers, Hawkers, Street Sellers	16	32	1	12	8	17	10
104	748	1126	834	333	3245	General Labourers	.	1	.	.	1	.	.
3	117	229	129	12	490	Engine Drivers, Stokers, Firemen (not Railway, Marine, or Agricultural)	.	.	.	.	.	.	.
7	62	145	94	26	334	Others	14	4	5	8	2	1	2
						XXIII. Without Specified Occupations or Unoccupied.							
.	18	291	815	1716	2840	Retired from Business (not Army, Navy, Church, Medicine); Pensioners	463	439	.	10	159	286	447
.	35	251	313	543	1142	Living on own means	1697	2501	.	101	656	1488	1953
10533	1199	315	269	740	13056	Others aged 10 years and upwards (inclg. Students)	23163	43611	11850	8586	23681	15918	6739

COUNTY OF **SOMERSET**—*continued.*

TABLE 35A.—GROUPED OCCUPATIONS of MALES and FEMALES AGED 10 YEARS and UPWARDS, in the CITY and COUNTY BOROUGH of BATH, and in MUNICIPAL BOROUGHS and other URBAN DISTRICTS with POPULATIONS exceeding 5,000 ; also PROPORTIONS of CHILDREN of 10 and under 14 YEARS of AGE, and of MARRIED or WIDOWED WOMEN engaged in OCCUPATIONS, and PROPORTION of FEMALE DOMESTIC SERVANTS to SEPARATE OCCUPIERS or FAMILIES, 1901.

NOTE.—The Occupations for the City and County Borough of Bath are given in greater detail in Table 35.

MALES:

Males Aged 10 & under 14 Years.		County Borough (C.B.), Municipal Boroughs (M.B.), and other Urban Districts (U.D.).	Males Aged 10 Years and upwards.															
Engaged in Occupations.	Proportion per cent. Engaged in Occupations to Total.		Total Occupied and Unoccupied.	XXIII. Retired or Unoccupied.	I.-XXII. Engaged in Occupations.	V. 2. Commercial or Business Clerks.	VI. Conveyance of Men, Goods, and Messages.	VII. Agriculture—On Farms, Woods, and Gardens.	X. 3. Engineering, and Machine Making.	XII. Building and Works of Construction.	XIII. Wood, Furniture, Fittings, and Decorations.	XIV. Brick, Cement, Pottery, and Glass.	XVI. Skins, Leather, Hair, Feathers.	XVII. Paper, Prints, Books, & Stationery.	XVIII. 1-5. Textile Manufactures.	XIX. Dress.	XX. Food, Tobacco, Drink, and Lodging.	All Other Occupations.
209	11·5	BATH, CITY OF (C.B.)	16,100	3,366	12,734	334	1,734	573	410	2,054	585	22	56	356	34	755	1,717	4,104
118	16·9	BRIDGWATER (M.B.)	5,441	945	4,496	115	[a] 733	96	146	488	324	[b] 550	22	58	18	222	443	1,281
19	9·5	CLEVEDON (U.D.)...	1,799	375	1,424	25	174	136	13	281	20	10	10	27	—	115	154	459
58	11·3	FROME (U.D.) ...	3,938	789	3,149	64	331	110	257	397	132	3	63	[c] 367	125	135	348	817
51	16·2	MIDSOMER NORTON (U.D.)	2,198	422	1,776	15	107	110	38	146	13	22	2	5	—	[d] 195	104	[e] 1,019
29	12·6	SHEPTON MALLET (U.D.)	1,887	358	1,529	43	169	95	38	168	41	3	12	22	23	55	[f] 267	[g] 593
87	9·9	TAUNTON (M.B.) ...	7,195	1,494	5,701	162	[h] 834	216	262	800	188	12	61	[i] 174	66	[j] 487	566	1,873
57	17·6	WELLINGTON (U.D.)	2,558	477	2,081	61	140	185	93	203	53	71	9	27	[k] 424	108	161	546
38	5·3	WESTON SUPER MARE (U.D.)	5,898	1,519	4,379	89	592	163	78	830	130	43	15	122	4	234	567	1,512
50	14·6	YEOVIL (M.B.) ...	3,411	513	2,898	73	334	80	91	337	65	18	120	112	13	[l] 638	306	711

FEMALES:

Females Aged 10 & under 14 Years.		County Borough (C.B.), Municipal Boroughs (M.B.), and other Urban Districts (U.D.).	Females Aged 10 Years and upwards.														
Engaged in Occupations.	Proportion per cent. Engaged in Occupations to Total.		Total Occupied and Unoccupied.	XXIII. Retired or Unoccupied.	I.-XXII. Engaged in Occupations.		III. 4. Teaching.	IV. 1. Domestic Indoor Servants (not in Hotels, etc.).	IV. 3. Charwomen.	IV. 3. Laundry and Washing Service.	XVII. Paper, Prints, Books, & Stationery.	XVIII. 1-5. Textile Manufactures.	XIX. Tailoresses, Milliners, Dressmakers, Shirtmakers, Seamstresses.	XX. Food, Tobacco, Drink, and Lodging.	All Other Occupations.	Proportion per cent. of Married or Widowed engaged in Occupations.	Proportion per cent. of Domestic Servants to total number of Separate Occupiers or Families.
					Unmarried.	Married or Widowed.											
80	4·4	BATH, CITY OF (C.B.)	25,465	14,752	8,496	2,217	397	4,407	318	643	134	16	1,567	844	2,387	20·2	37·6
48	7·2	BRIDGWATER (M.B.)	6,225	4,307	1,519	399	91	529	49	133	22	6	[m] 673	136	279	11·8	15·7
11	5·0	CLEVEDON (U.D.)...	3,129	1,896	994	239	48	560	24	102	13	—	118	122	246	19·2	41·3
44	9·2	FROME (U.D.) ...	4,900	3,133	1,431	336	80	478	42	109	135	[n] 447	197	64	215	13·6	18·8
16	4·8	MIDSOMER NORTON (U.D.)	2,059	1,690	309	60	36	154	2	16	1	2	44	19	95	4·9	12·5
12	5·0	SHEPTON MALLET (U.D.)	2,120	1,370	529	221	36	210	33	42	5	[o] 150	109	66	99	19·8	18·1
70	7·9	TAUNTON (M.B.) ...	9,598	5,436	3,158	1,004	163	858	76	467	56	[p] 291	[q] 1,411	199	641	21·8	18·5
46	14·8	WELLINGTON (U.D.)	3,163	1,871	1,004	288	44	295	15	49	4	[r] 571	148	38	128	17·9	17·6
37	5·1	WESTON SUPER MARE (U.D.)	10,119	6,037	3,464	618	202	1,887	63	140	40	3	428	469	850	15·6	47·5
35	8·0	YEOVIL (M.B.) ...	4,402	2,572	1,386	444	72	425	32	65	23	3	202	91	[s] 917	20·7	19·8

[a] Including 199 under "Merchant Service; Seamen, Pilots; Boatmen on Seas."
[b] Including 492 "Brick, Plain Tile, Terra-Cotta—Makers."
[c] Including 328 "Printers."
[d] Including 173 "Boot, Shoe—Makers."
[e] Including 739 "Coal and Shale Mine—Workers."
[f] Including 119 "Brewers."
[g] Including 138 "Stone—Quarriers, Cutters, Dressers."
[h] Including 304 workers "On Railways."
[i] Including 121 "Printers."
[j] Including 148 "Shirtmakers."
[k] Including 406 engaged in "Wool and Worsted Manufacture."
[l] Including 492 "Glove Makers."
[m] Including 387 "Shirtmakers, Seamstresses."
[n] Including 240 engaged in "Wool and Worsted Manufacture"; and 197 in "Silk Manufacture."
[o] All engaged in "Silk Manufacture."
[p] Including 268 engaged in "Silk Manufacture."
[q] Including 915 "Shirtmakers, Seamstresses."
[r] Including 567 engaged in "Wool and Worsted Manufacture."
[s] Including 693 "Glove Makers."

COUNTY OF **SOMERSET**—*continued.*

TABLE 36.—BIRTHPLACES of MALES and FEMALES enumerated in the ANCIENT COUNTY and in the CITY and COUNTY BOROUGH of BATH, 1901.

NOTE.—This Table should be read thus:—Of the 235,626 Males enumerated in Somersetshire, 184,146 were born in Somersetshire, 8,512 in Devonshire, etc. The Counties in this Table are the Ancient or Geographical Counties; London consisting of the Metropolitan parts of the Ancient Counties of Surrey, Kent, and Middlesex.

Place of Birth.	Enumerated in County of Somerset.		Enumerated in Bath, City of.	
	Males.	Females.	Males.	Females
TOTAL	235,626	272,630	20,194	29,645
LONDON	3,845	5,760	740	1,286
SOUTH EASTERN COUNTIES	3,647	5,054	562	958
SURREY (Ex. Metropolitan) ...	560	669	95	119
KENT (Ex. Metropolitan) ...	602	984	80	193
SUSSEX	434	591	83	141
HAMPSHIRE	1,411	1,958	183	322
BERKSHIRE	640	852	121	183
SOUTH MIDLAND COUNTIES	1,818	2,468	264	470
MIDDLESEX (Ex. Metropolitan)	363	477	50	87
HERTFORDSHIRE	186	308	25	68
BUCKINGHAMSHIRE	222	301	34	64
OXFORDSHIRE	490	642	69	110
NORTHAMPTONSHIRE	235	296	36	51
HUNTINGDONSHIRE	48	64	8	15
BEDFORDSHIRE	123	188	19	30
CAMBRIDGSHIRE	151	192	23	45
EASTERN COUNTIES	888	1,414	147	292
ESSEX	383	610	56	117
SUFFOLK	252	393	45	93
NORFOLK	253	411	46	82
SOUTH WESTERN COUNTIES	204,573	228,009	15,828	21,720
WILTSHIRE	6,228	9,035	1,201	2,711
DORSETSHIRE	4,834	5,851	199	339
DEVONSHIRE	8,512	10,553	441	730
CORNWALL	853	1,250	67	125
SOMERSETSHIRE	184,146	201,320	13,920	17,815
WEST MIDLAND COUNTIES	10,183	14,331	1,123	2,026
GLOUCESTERSHIRE	7,684	10,670	780	1,428
HEREFORDSHIRE	322	540	41	108
SHROPSHIRE	241	358	39	65
STAFFORDSHIRE	619	811	75	136
WORCESTERSHIRE	532	826	57	109
WARWICKSHIRE	785	1,126	131	180
NORTH MIDLAND COUNTIES	948	1,258	137	209
LEICESTERSHIRE	222	290	33	48
RUTLANDSHIRE	19	28	4	7
LINCOLNSHIRE	254	322	50	71
NOTTINGHAMSHIRE	210	263	28	33
DERBYSHIRE	243	355	22	50
NORTH WESTERN COUNTIES	1,144	1,603	170	314
CHESHIRE	230	334	24	73
LANCASHIRE	914	1,269	146	241
YORKSHIRE	893	1,158	111	208
NORTHERN COUNTIES ...	418	575	51	127
DURHAM	197	242	23	39
NORTHUMBERLAND	111	191	19	53
CUMBERLAND	78	99	5	22
WESTMORLAND	32	43	4	13
MONMOUTHSHIRE AND WALES	3,186	4,733	323	569
MONMOUTHSHIRE	916	1,506	99	170
GLAMORGANSHIRE	1,441	1,990	117	189
CARMARTHENSHIRE	103	130	13	28
PEMBROKESHIRE	167	293	31	60
CARDIGANSHIRE	38	78	3	10
BRECKNOCKSHIRE	111	163	14	21
RADNORSHIRE	47	51	4	8
MONTGOMERYSHIRE	30	49	3	14
FLINTSHIRE	37	43	2	12
DENBIGHSHIRE	41	65	12	6
MERIONETHSHIRE	19	21	3	4
CARNARVONSHIRE	35	39	5	11
ANGLESEY	8	18	1	2
WALES (*County not stated*) ...	193	287	16	34
ENGLAND (*County not stated*) ...	541	821	40	91
OTHER PARTS OF BRITISH EMPIRE	2,844	4,487	542	1,130
ISLE OF MAN, AND CHANNEL ISLANDS	180	293	20	45
SCOTLAND	788	1,033	133	256
IRELAND	920	1,388	191	345
BRITISH COLONIES OR DEPENDENCIES	956	1,773	198	484
FOREIGN COUNTRIES	675	930	153	235
British Subjects	302	516	46	128
Naturalised British Subjects	44	28	14	10
Foreigners	329	386	93	97
AT SEA	23	29	3	10

COUNTY OF **SOMERSET**—*continued.*

TABLE 37.—COUNTRY of BIRTH of FOREIGNERS enumerated in the ANCIENT COUNTY, 1891 and 1901, and in the CITY and COUNTY BOROUGH of BATH, 1901.

COUNTRY OF BIRTH.	ANCIENT COUNTY.						BATH, CITY OF.	
	1891.			1901.			1901.	
	Persons.	Males.	Females.	Persons.	Males.	Females.	Males.	Females.
TOTAL	1,049	505	544	715	329	386	93	97
EUROPE.								
RUSSIA	22	14	8	10	5	5	1	1
POLAND (RUSSIAN)	25	17	8	6	3	3	2	1
SWEDEN	8	6	2	8	2	6	—	2
NORWAY	8	7	1	9	7	2	—	—
DENMARK	14	13	1	13	7	6	—	—
HOLLAND	23	14	9	12	6	6	2	4
BELGIUM	31	13	18	19	6	13	1	1
FRANCE	194	66	128	155	36	119	5	22
GERMANY	216	111	105	151	74	77	33	25
AUSTRIA	13	8	5	10	9	1	5	—
HUNGARY	—	—	—	5	—	5	—	4
SWITZERLAND	78	23	55	63	26	37	16	15
SPAIN	18	6	12	15	8	7	4	—
PORTUGAL	5	4	1	1	1	—	—	—
ITALY	68	49	19	92	64	28	11	9
GREECE	5	4	1	1	1	—	—	—
SERVIA, ROUMANIA AND BULGARIA	2	2	—	1	—	1	—	—
TURKEY	9	4	5	8	6	2	—	—
ASIA.								
CHINA	9	4	5	—	—	—	—	—
JAPAN	}			—	—	—	—	—
OTHER COUNTRIES	9	6	3	5	3	2	1	—
AFRICA.								
EGYPT	4	1	3	1	1	—	1	—
OTHER COUNTRIES	9	3	6	—	—	—	—	—
AMERICA.								
UNITED STATES	218	101	117	122	60	62	11	13
MEXICO	—	—	—	—	—	—	—	—
OTHER STATES OF CENTRAL AMERICA ...	}			—	—	—	—	—
ARGENTINE REPUBLIC				—	—	—	—	—
BRAZIL	57	29	28	—	—	—	—	—
OTHER STATES OF SOUTH AMERICA ...				8	4	4	—	—
COUNTRY NOT STATED	4	—	4	—	—	—	—	—

COUNTY OF SOMERSET—*continued.*

TABLE 38.—The BLIND, the DEAF and DUMB, the DEAF, and the INSANE, in the ADMINISTRATIVE COUNTY, together with the CITY and COUNTY BOROUGH of BATH, 1901.—CONDITION as to MARRIAGE and AGES of MALES and FEMALES returned as BLIND, DEAF and DUMB, DEAF, LUNATIC, and IMBECILE or FEEBLE-MINDED; also of PERSONS suffering from "COMBINED INFIRMITIES."

NOTE.—Persons suffering from more than one Infirmity are included in the several Sections relating to those Infirmities. Thus a Person who was Blind, Deaf, and Feeble-minded appears in three Sections. For details see last Section dealing with "Combined Infirmities."

All Ages. Persons. 1891.*	All Ages. Persons. 1901.	Males and Females.	All Ages. Males and Females. 1891.*	All Ages. Males and Females. 1901.	Condition as to Marriage, 1901.	Ages, 1901. Total.	Under 5 Years.	5–	10–	15–	20–	25–	35–	45–	55–	65–	75–	85 and upwards.
THE BLIND.																		
559	472	M.	292	224	Unmarried	66	2	3	4	2	7	7	11	13	6	7	4	—
					Married	123	—	—	—	—	1	6	14	9	30	34	24	5
					Widowed	35	—	—	—	—	—	—	2	5	3	6	15	4
		F.	267	248	Unmarried	105	—	3	1	5	4	11	20	22	14	7	11	7
					Married	48	—	—	—	—	1	—	3	13	14	10	6	1
					Widowed	95	—	—	—	—	—	—	—	—	5	30	46	14
Of the foregoing, 29 Males and 31 Females were returned in 1901 as "Blind from Childhood."																		
THE DEAF AND DUMB.																		
270	214†	M.	144	106	Unmarried	83	3	6	4	7	10	13	11	14	9	5	1	—
					Married	15	—	—	—	—	—	5	3	4	2	1	—	—
					Widowed	8	—	—	—	—	—	—	—	2	2	2	2	—
		F.	126	108	Unmarried	98	2	6	2	12	10	18	22	12	7	4	2	1
					Married	7	—	—	—	—	—	2	3	1	—	—	1	—
					Widowed	3	—	—	—	—	—	—	—	—	1	2	—	—
Of the foregoing, 45 Males and 42 Females were returned in 1901 as "Deaf and Dumb from Childhood."																		
THE DEAF.‡																		
349	354	M.	128	134	Unmarried	38	2	1	1	3	4	7	7	5	3	2	2	1
					Married	71	—	—	—	—	1	6	9	7	16	18	12	2
					Widowed	25	—	—	—	—	—	—	1	2	4	5	12	1
		F.	221	220	Unmarried	82	1	—	—	9	4	10	11	15	8	10	13	1
					Married	66	—	—	—	—	—	6	12	19	17	9	3	—
					Widowed	72	—	—	—	—	—	—	2	6	15	24	16	9
Of the foregoing, 15 Males and 16 Females were returned in 1901 as "Deaf from Childhood."																		
THE LUNATIC.§																		
?	1,420	M.	?	552	Unmarried	353	1	—	—	6	15	81	93	80	40	33	4	—
					Married	158	—	—	—	—	1	13	31	39	33	27	13	1
					Widowed	41	—	—	—	—	—	1	1	6	6	16	10	1
		F.	?	868	Unmarried	516	—	—	2	2	18	78	132	119	85	58	20	2
					Married	239	—	—	—	—	—	18	47	65	57	39	13	—
					Widowed	113	—	—	—	—	—	1	11	18	21	38	20	4
Of the foregoing, 2 Males were returned in 1901 as "Lunatic from Childhood."																		
THE IMBECILE OR FEEBLE-MINDED.§																		
?	882	M.	?	412	Unmarried	366	5	21	39	31	41	97	37	45	33	11	5	1
					Married	31	—	—	—	—	—	1	3	3	9	8	7	—
					Widowed	15	—	—	—	—	—	—	—	—	2	5	7	1
		F.	?	470	Unmarried	404	6	14	28	34	48	94	59	44	40	22	14	1
					Married	24	—	—	—	1	—	1	1	1	10	6	3	1
					Widowed	42	—	—	—	—	—	—	—	3	5	16	12	6
Of the foregoing, 104 Males and 107 Females were returned in 1901 as "Imbecile or Feeble-minded from Childhood."																		
PERSONS SUFFERING FROM COMBINED INFIRMITIES. ‖																		
?	43	M.	?	20	Unmarried	14	—	1	3	2	1	—	—	3	2	2	—	—
					Married	5	—	—	—	—	—	—	1	—	—	—	3	1
					Widowed	1	—	—	—	—	—	—	—	1	—	—	—	—
		F.	?	23	Unmarried	15	—	—	1	—	1	1	2	3	5	—	2	—
					Married	3	—	—	—	—	—	—	1	1	—	—	1	—
					Widowed	5	—	—	—	—	—	—	—	1	1	2	—	1
Of the foregoing, 3 Males and 2 Females were returned in 1901 as Persons suffering from Combined Infirmities "from Childhood."																		

* The figures given for 1891 relate to the County of Somerset as then constituted for Registration purposes, while those for 1901 relate to the Administrative County, together with the City and County Borough of Bath. The differences in the constitution of the two areas should be borne in mind in dealing with these figures—*see* Table 2—much of the apparent decrease in the numbers of the Blind and Deaf and Dumb in 1901 being due thereto.

† Of the 214 Persons in 1901 classified in the Table as Deaf and Dumb, 13 Males and 8 Females, respectively, were returned simply as "Dumb," as were also 9 Males and 6 Females classified as Deaf and Dumb from Childhood. The figures relating to the Deaf and Dumb from Childhood are based on the descriptions given in the Schedules, and must be regarded as incomplete.

‡ The Census Schedule did not require persons who were Deaf without being Dumb to mention the fact of their Deafness, and therefore the figures given for the "Deaf" cannot be regarded as complete.

§ In 1891 the heading of the Census Schedule was "Lunatic, Imbecile, or Idiot," and the persons so returned were eventually classed as "Mentally Deranged." In 1901 the heading of the Schedule provided for two categories of the Mentally Deranged, viz., "Lunatic" and "Imbecile, Feeble-minded," and in drawing comparisons from the figures for the two Censuses, allowance should be made for these differences. The figures for 1891 for the new sub-divisions of Mentally Deranged cannot therefore be given. Total "Lunatic, Imbecile and Feeble-minded," 1901:—2,302 Persons; 964 Males, 1,338 Females. Total "Mentally Deranged," 1891:—1,753 Persons; 765 Males, 988 Females.

‖ Of these the following persons were returned as under:—

	P.	M.	F.
Blind and Deaf and Dumb	2	1	1
Blind and Deaf	14	5	9
Blind and Lunatic	10	5	5
Blind and Feeble-minded	8	5	3
Blind and Deaf and Dumb and Lunatic	1	1	—
Deaf and Dumb and Lunatic	2	1	1
Deaf and Dumb and Feeble minded	2	—	2
Dumb and Feeble-minded	1	—	1
Deaf and Feeble-minded	3	2	1

COUNTY OF **SOMERSET**—*continued.*

TABLE 39.—PERSONS RETURNED as BLIND, DEAF and DUMB, DEAF, LUNATIC, IMBECILE or FEEBLE-MINDED, or SUFFERING from COMBINED INFIRMITIES, in the ADMINISTRATIVE COUNTY, and in the CITY and COUNTY BOROUGH of BATH, 1901.

—	Blind.			Deaf and Dumb.*			Deaf.			Lunatic.			Imbecile or Feeble-minded.			Combined Infirmities.†
	Total.	From Childhood.	Others.	Total.	From Childhood.	Others.	Total.	From Childhood.	Others.	Total.	From Childhood.	Others.	Total.	From Childhood.	Others.	
ADMINISTRATIVE COUNTY	416	51	365	178	79	99	311	29	282	1,336	2	1,334	789	200	589	38
COUNTY BOROUGH:—																
BATH, CITY OF ...	56	9	47	36	8	28	43	2	41	84	—	84	93	11	82	5
ADMINISTRATIVE COUNTY, together with the CITY and COUNTY BOROUGH of BATH	472	60	412	214	87	127	354	31	323	1,420	2	1,418	882	211	671	43

NOTE.—The numbers of persons returned in Administrative areas as suffering from one or other Infirmity are affected by the presence or absence of Institutions in which many of such persons might be resident. Thus, included in the 2,125 Lunatic, Imbecile or Feeble-minded persons enumerated in the area administered by the County Council, are inmates of Institutions the use of which is not confined to inhabitants of the County.

* These figures include 13 Males and 8 Females returned simply as "Dumb."

† These persons are also included in the totals of the several Infirmities from which they suffer. Those so afflicted "from Childhood" numbered 5.

CENSUS OF ENGLAND AND WALES.
1901.

(63 Vict. c. 4.)

COUNTY

OF

STAFFORD.

AREA, HOUSES AND POPULATION;

ALSO

POPULATION CLASSIFIED BY AGES, CONDITION AS TO MARRIAGE, OCCUPATIONS, BIRTHPLACES, AND INFIRMITIES.

Presented to both Houses of Parliament by Command of His Majesty.

LONDON:
PRINTED FOR HIS MAJESTY'S STATIONERY OFFICE
By LOVE & MALCOMSON, Ltd., 74, Great Queen Street, W.C.

And to be purchased, either directly or through any Bookseller, from
EYRE & SPOTTISWOODE, East Harding Street, Fleet Street, E.C.
and 32, Abingdon Street, Westminster, S.W.;
or OLIVER & BOYD, Edinburgh;
or E. PONSONBY, 116, Grafton Street, Dublin.

1902.

[Cd. 1,125.] *Price* 1*s.* 4*d.*

COUNTY

OF

STAFFORD.

TABLE OF CONTENTS.

PAGE

SUMMARY OF THE CENSUS RESULTS v

TABLE 1.—ANCIENT COUNTY, ADMINISTRATIVE COUNTY (together with 5 COUNTY BOROUGHS), and REGISTRATION COUNTY.—AREA; HOUSES and POPULATION 1891 and 1901 1

TABLE 2.—DIFFERENCES between the ANCIENT, ADMINISTRATIVE, and REGISTRATION COUNTIES.—INHABITED HOUSES and POPULATION 1901 1

TABLE 3.—ANCIENT COUNTY.—POPULATION at each successive CENSUS, with Increase per cent. of POPULATION during each INTERCENSAL PERIOD 4

TABLE 4.—PARLIAMENTARY CONSTITUENCIES.—AREA; HOUSES 1901, and POPULATION 1891 and 1901 .. 4

TABLE 5.—ECCLESIASTICAL PARISHES or DISTRICTS in the ANCIENT COUNTY.—INHABITED HOUSES and POPULATION 1901 5

TABLE 6.—ADMINISTRATIVE COUNTY and COUNTY BOROUGHS.—AREA; HOUSES 1901, and POPULATION 1891 and 1901 10

TABLE 7.—PETTY-SESSIONAL DIVISIONS of the ADMINISTRATIVE COUNTY, and BOROUGHS having SEPARATE COURTS of QUARTER SESSIONS or SEPARATE COMMISSIONS of the PEACE.—AREA; HOUSES and POPULATION 1901 11

TABLE 8.—ADMINISTRATIVE COUNTY, and its SUB-DIVISION into URBAN and RURAL DISTRICTS.—AREA; HOUSES 1901, and POPULATION 1891 and 1901 12

TABLE 9.—COUNTY BOROUGHS, MUNICIPAL BOROUGHS, and other URBAN DISTRICTS with their CONSTITUENT CIVIL PARISHES and WARDS.—AREA; HOUSES 1901, and POPULATION 1891 and 1901 .. 12

TABLE 10.—RURAL DISTRICTS.—AREA; HOUSES 1901, and POPULATION 1891 and 1901 19

TABLE 11.—CIVIL PARISHES in the ADMINISTRATIVE COUNTY and in each COUNTY BOROUGH.—INHABITED HOUSES 1901, and POPULATION 1891 and 1901 20

TABLE 12.—REGISTRATION COUNTY, DISTRICTS, and SUB-DISTRICTS, with their CONSTITUENT CIVIL PARISHES.—AREA; HOUSES and POPULATION 1891 and 1901, and SEPARATE OCCUPIERS 1901 24

TABLE 13.—Existing Detached Parts of CIVIL PARISHES in the REGISTRATION COUNTY.—AREA; POPULATION 1901 33

TABLE 14.—CHANGES in the BOUNDARIES of CIVIL PARISHES in the REGISTRATION COUNTY effected by the LOCAL GOVERNMENT ACTS of 1888 and 1894, and by LOCAL ACTS since 1891.—INHABITED HOUSES and POPULATION 1901 35

TABLE 15.—AREA of LAND, WATER, and FORESHORE in the REGISTRATION COUNTY, and in every CIVIL PARISH which includes either TIDAL WATER or FORESHORE (this Table is not required for Staffordshire).. 39

TABLE 16.—REGISTRATION COUNTY.—PERSONS enumerated in MILITARY and NAVAL BARRACKS, QUARTERS, HOSPITALS, and PRISONS, and on HIS MAJESTY'S SHIPS in HOME WATERS, 1901 39

TABLE 17.—INSTITUTIONS in the REGISTRATION COUNTY.—PERSONS enumerated in WORKHOUSE ESTABLISHMENTS; in HOSPITALS and in LUNATIC ASYLUMS; in PRISONS; and in CERTIFIED REFORMATORY and INDUSTRIAL SCHOOLS, 1901 40

TABLE 18.—PERSONS enumerated in the REGISTRATION COUNTY on BOARD SEA-GOING and COASTING MERCHANT VESSELS, and on INLAND BARGES and BOATS, 1901 44

TABLE 19.—TOTAL TENEMENTS, and TENEMENTS of less than FIVE ROOMS, distinguishing those occupied by various numbers of Persons, in the ADMINISTRATIVE COUNTY, together with COUNTY BOROUGHS, 1891 and 1901, and in the AGGREGATES of URBAN and RURAL DISTRICTS respectively, 1901 .. 46

TABLE 20.—TOTAL TENEMENTS, and TENEMENTS of less than FIVE ROOMS, distinguishing those occupied by various numbers of Persons, in COUNTY BOROUGHS, in MUNICIPAL BOROUGHS, and in other URBAN DISTRICTS, 1901 47

TABLE 21.—TOTAL TENEMENTS, and TENEMENTS of less than FIVE ROOMS, distinguishing those occupied by various numbers of Persons, in RURAL DISTRICTS, 1901 51

TABLE 22.—AGGREGATE NUMBERS of MARRIAGES, BIRTHS, and DEATHS registered in each REGISTRATION DISTRICT during the INTERCENSAL PERIOD 1891–1901.—INCREASE or DECREASE of POPULATION compared with DIFFERENCE between BIRTHS and DEATHS 53

Wt. 13,310.

TABLE OF CONTENTS—*continued.*

PAGE

TABLE 23.—AGES of PERSONS, MALES and FEMALES, in the ADMINISTRATIVE COUNTY (together with COUNTY BOROUGHS), and in the AGGREGATES of URBAN and RURAL DISTRICTS respectively, 1901 .. 54

TABLE 24.—AGES of PERSONS, MALES and FEMALES, in COUNTY BOROUGHS, in MUNICIPAL BOROUGHS, and in other URBAN DISTRICTS, 1901 55

TABLE 25.—AGES OF PERSONS, MALES and FEMALES, in RURAL DISTRICTS, 1901 57

TABLE 26.—AGES of PERSONS, MALES and FEMALES, in the REGISTRATION COUNTY and in REGISTRATION DISTRICTS, 1901 59

TABLE 27.—Condition as to MARRIAGE, and AGES OF PERSONS, MALES and FEMALES, in the ADMINISTRATIVE COUNTY (together with COUNTY BOROUGHS), and in the AGGREGATES of URBAN and RURAL DISTRICTS respectively, 1901 60

TABLE 28.—Condition as to MARRIAGE, and AGES of PERSONS, MALES and FEMALES, in COUNTY BOROUGHS, and in each URBAN DISTRICT of which the POPULATION exceeds 50,000 PERSONS, 1901 61

TABLE 29.—REGISTRATION COUNTY.—AGES of HUSBANDS and WIVES in COMBINATION; of HUSBANDS whose WIVES were absent; of WIVES whose HUSBANDS were absent, and of WIDOWERS and WIDOWS, 1901 62

TABLE 30.—WORKHOUSES in the REGISTRATION COUNTY.—CONDITION as to MARRIAGE and AGES of PAUPER INMATES of WORKHOUSE INSTITUTIONS, 1901 63

TABLE 31.—PRISONS in the REGISTRATION COUNTY.—CONDITION as to MARRIAGE and AGES of PRISONERS in LOCAL and CONVICT PRISONS, 1901 63

TABLE 32.—OCCUPATIONS of MALES and FEMALES aged Ten Years and upwards, in the ADMINISTRATIVE COUNTY (together with COUNTY BOROUGHS), distinguishing for FEMALES the UNMARRIED and the MARRIED or WIDOWED, 1901 64

TABLE 33.—OCCUPATIONS of MALES and FEMALES aged 10 and under 14 Years in the ADMINISTRATIVE COUNTY (together with COUNTY BOROUGHS), 1901 70

TABLE 34.—FORMER OCCUPATIONS of "PENSIONERS" and "RETIRED" in the ADMINISTRATIVE COUNTY (together with COUNTY BOROUGHS), distinguishing those enumerated in WORKHOUSES and LUNATIC ASYLUMS, and also, for FEMALES, the UNMARRIED and the MARRIED or WIDOWED, 1901 72

TABLE 35.—OCCUPATIONS (Condensed List) of MALES and FEMALES aged Ten Years and upwards, at five GROUPS of AGES, in each of the COUNTY BOROUGHS, in each URBAN DISTRICT of which the POPULATION exceeds 50,000 PERSONS, in the aggregate of URBAN DISTRICTS (inclusive of COUNTY BOROUGHS), and in the aggregate of RURAL DISTRICTS, 1901 74

TABLE 35A.—GROUPED OCCUPATIONS of MALES and FEMALES aged Ten Years and upwards, in COUNTY BOROUGHS, in MUNICIPAL BOROUGHS, and in other URBAN DISTRICTS with POPULATIONS exceeding 5,000; also PROPORTIONS of CHILDREN of 10 and under 14 Years of age, and of MARRIED or WIDOWED WOMEN engaged in OCCUPATIONS, and proportion of FEMALE DOMESTIC SERVANTS to SEPARATE OCCUPIERS or FAMILIES, 1901 92

TABLE 36.—BIRTHPLACES of MALES and FEMALES enumerated in the ANCIENT COUNTY, in each COUNTY BOROUGH, and in each URBAN DISTRICT of which the POPULATION exceeds 50,000 PERSONS, 1901 94

TABLE 37.—COUNTRY of BIRTH of FOREIGNERS enumerated in the ANCIENT COUNTY, 1891 and 1901; also in each COUNTY BOROUGH, and in each URBAN DISTRICT of which the POPULATION exceeds 50,000 PERSONS, 1901 96

TABLE 38.—The BLIND, the DEAF and DUMB, the DEAF, and the INSANE, in the ADMINISTRATIVE COUNTY (together with COUNTY BOROUGHS), 1901.—Condition as to MARRIAGE and AGES of MALES and FEMALES returned as BLIND, DEAF and DUMB, DEAF, LUNATIC, and IMBECILE or FEEBLE-MINDED; also of PERSONS suffering from "COMBINED INFIRMITIES" 97

TABLE 39.—PERSONS returned as BLIND, DEAF and DUMB, DEAF, LUNATIC, IMBECILE or FEEBLE-MINDED, or suffering from "COMBINED INFIRMITIES," in the ADMINISTRATIVE COUNTY, and in each COUNTY BOROUGH, 1901 98

CENSUS OF 1901.

COUNTY OF STAFFORD.

SUMMARY OF THE CENSUS RESULTS.

THE Ancient or Geographical County of Stafford contains, according to revised returns furnished by His Majesty's Ordnance Survey Department, an area of 749,602 statute acres. Its population numbers 1,234,506 persons. In 1801 the population was 242,693; it has, therefore, increased during the Century more than five-fold. AREA AND POPULATION. TABLES 1, 2, AND 3.

The Administrative County, together with 5 County Boroughs, contains an area of 744,984 statute acres, and a population of 1,236,919, against 1,086,240 in 1891, an increase of 13·9 per cent.; the number of inhabited houses is 248,418, against 210,590 in 1891, an increase of 18·0 per cent.; of uninhabited houses the number is 13,621, against 10,808 in 1891, an increase of 26·0 per cent.; and of houses building, 2,279, against 1,279 in 1891, an increase of 78·2 per cent. Of the 13,621 uninhabited houses, 5,185 are "In Occupation," that is, utilised for business or other purposes, but without inmates on Census night.

The Registration County contains an area of 771,431 acres, and a population of 1,251,910. The differences between the Ancient, the Administrative, and the Registration County are set forth in Table 2. The respective boundaries of the Administrative and of the Registration County are delineated on the Map attached.

Where comparative figures are quoted, those for 1891 relate to areas as constituted in 1901.

The Ancient County of Stafford is divided for Parliamentary purposes into 17 Constituencies—7 Divisions of the County and 10 Boroughs or Divisions of Boroughs—; the County also includes part of the Edgbaston Division of the Parliamentary Borough of Birmingham, and part of the Parliamentary Borough of Dudley. The Parliamentary Boroughs of Hanley, Newcastle under Lyme, Stafford, Stoke upon Trent, Walsall, Wednesbury, and West Bromwich each return one Member, and Wolverhampton with three Divisions returns one Member for each Division. Two Constituencies have populations exceeding 100,000—the Handsworth Division of the County (126,294) and the Borough of Hanley (100,365). In 1891 no Constituency in Staffordshire contained a population exceeding 100,000. PARLIAMENTARY CONSTITUENCIES. TABLE 4.

There are 348 Ecclesiastical Parishes or Districts situated wholly or partly within the Ancient County of Stafford. Of these 348 Parishes, or parts of Parishes, 337, with an aggregate population of 1,198,882, are within the Diocese of Lichfield; 6, with a population of 35,013, in that of Worcester; 2 parts of Parishes, with a population of 336, in that of Hereford; 2 parts of Parishes (one containing area only), with a population of 22, in that of Southwell; and part of the Parish of Barthomley St. Bertoline, with a population of 253, in that of Chester. ECCLESIASTICAL PARISHES. TABLE 5.

The Administrative County contains a population of 879,142, and the 5 County Boroughs contain a population of 357,777, the aggregate population thus amounting to 1,236,919. The increase in the Administrative County since 1891, apart from the County Boroughs, is 107,884, or 14·0 per cent.; in the County Boroughs it is 42,795, or 13·6 per cent.; and in the total population 150,679, or 13·9 per cent. ADMINISTRATIVE COUNTY AND COUNTY BOROUGHS. TABLE 6.

The Administrative County has one Court of Quarter Sessions, and was divided, at the date of the Census, into 24 Petty Sessional Divisions. All the County and Municipal Boroughs have separate Commissions of the Peace (the Municipal Borough of Smethwick having been granted a separate Commission of the Peace since the date of the Census), and 6 (including 4 of the County Boroughs) have also separate Courts of Quarter Sessions. PETTY SESSIONAL DIVISIONS. TABLE 7.

AGGREGATES OF URBAN AND RURAL DISTRICTS. TABLE 8.

The total population of Urban Districts, including County and Municipal Boroughs, amounts to 1,004,710, and that of Rural Districts, to 232,209. The population in the Urban Districts has increased by 134,767, or 15·5 per cent., since 1891, and that in the Rural Districts by 15,912, or 7·4 per cent.

COUNTY BOROUGHS, MUNICIPAL BOROUGHS, AND OTHER URBAN DISTRICTS. TABLE 9.

The County contains 5 County Boroughs, 9 Municipal Boroughs, which are not County Boroughs (including Lichfield, which is a City and County of itself), and 28 other Urban Districts. The following Table shows the increase of population since 1891 in each County Borough, and in each Urban District of which the population exceeds 50,000, as constituted on the Census day:—

	Population.		Increase per cent.		Population.		Increase per cent.
	1891.	1901.			1891.	1901.	
Handsworth (U.D.) ...	32,756	52,921	61·6	Hanley (C.B.)	54,946	61,599	12·1
Smethwick (M.B.) ...	36,106	54,539	51·1	West Bromwich (C.B.)	59,538	65,175	9·5
Walsall (C.B.)	71,789	86,430	20·4	Burton upon Trent (C.B.)	46,047	50,386	9·4
Wolverhampton (C.B.)...	82,662	94,187	13·9				

It should be noted that Handsworth and Smethwick are practically outgrowths of the City of Birmingham.

There are in addition five Urban Districts, with populations of less than 50,000, in which the rate of increase exceeds 20 per cent., viz:—

	1891.	1901.	Increase per cent.		1891.	1901.	Increase per cent.
Fenton	16,998	22,742	33·8	Brownhills	11,820	15,252	29·0
Heath Town or Wednesfield Heath	7,075	9,441	33·4	Stoke upon Trent ...	24,027	30,458	26·8
				Burslem	31,999	38,766	21·1

All the Urban Districts in Staffordshire have increased in population during the intercensal period with the exception of Stone, in which a small decrease in population has occurred.

RURAL DISTRICTS. TABLE 10.

Within the Administrative County there are 18 entire Rural Districts and part of one other; in addition, two Parishes in Staffordshire are administered by the Shifnal (Salop) Rural District Council. The aggregate population of the Rural Districts, including the two Parishes just mentioned, is 232,209 which represents 18·8 per cent. of the entire population of the County.

CIVIL PARISHES. TABLE 11.

The number of Civil Parishes within the Administrative County is 268, and in the County Boroughs 9.

REGISTRATION DISTRICTS. TABLE 12.

The Registration County of Stafford contains a population of 1,251,910, and is divided into 16 Registration Districts, and these are again sub-divided into 57 Sub-Districts. In Table 12, besides comparative figures of houses and of population in 1891 and 1901, a column is given to show the number of Families or Separate Occupiers in each Registration District, Sub-District, and Civil Parish. These amount to 254,773, giving an average of 4·9 persons to a family. It may here be stated, though the figures are not presented in Tabular form, that the population of Staffordshire, as shown in the Tables, includes a total of 582 persons—369 Males and 213 Females—who were enumerated as having passed the Census night in Barns, Sheds, Caravans, etc.

TENEMENTS. TABLE 19.

The total number of separate Tenements in the Administrative County together with the County Boroughs, which had been 214,182 in 1891, rose to 251,814 in 1901, the increase being equal to 17·6 per cent. Of this total, the Tenements containing five or more rooms increased from 101,867 to 143,463, equal to 40·8 per cent., while those with less than five rooms declined from 112,315 to 108,351, or 3·5 per cent. Stated in another way, the Tenements with five or more rooms were equal to 47·6 per cent. of the Total Tenements in 1891, and increased to 57·0 per cent. at the recent Census, while the percentage of the Tenements with less than five rooms declined from 52·4 to 43·0. A proportionate decrease of Tenements having less than five rooms has been recorded in the several parts of the Census Report already published dealing with the Counties of London, Lancaster, and York, but Staffordshire is the first County in which the results show an absolute diminution in the number of such Tenements. A marked decrease is shown since 1891 in the number of one, two, three, and four-roomed Tenements in which more than two people per room were enumerated. Thus the number of one-roomed Tenements, each containing more than two persons, decreased from 223 to 144; the number of two-roomed Tenements,

each containing more than four persons, decreased from 3,807 to 2,381; the number of three-roomed Tenements, each containing more than six persons, from 4,573 to 3,521; and the number of four-roomed Tenements, each containing more than eight persons, from 5,315 to 4,306.

In the aggregate of Urban Districts the proportion of Tenements with less than five rooms to the total number of Tenements is 42·4 per cent., and in the aggregate of Rural Districts, it is 45·9 per cent.

TENEMENTS IN COUNTY BOROUGHS, MUNICIPAL BOROUGHS, AND OTHER URBAN DISTRICTS. TABLE 20.

The proportion of Tenements with less than five rooms, which averages 43·0 per cent. in the entire Administrative County, together with the County Boroughs, shows considerable variations in the larger Urban Communities. The proportion ranges from 13·0 in Handsworth, 20·2 in Burton upon Trent, and 23·4 in Smethwick, to 66·8 in Bilston, 70·5 in Rowley Regis, 73·1 in Tipton, and 77·8 in Coseley.

MARRIAGES, BIRTHS, DEATHS, AND MIGRATION. TABLE 22.

Table 22 shows the increase or decrease of population in the Registration County and Registration Districts as compared with the difference between registered Births and Deaths: the table has been extended by the addition of a column showing the balance of change which must be ascribed to migration. The increase of population in the Registration County since 1891, as calculated for the purposes of this Table (see footnote thereto) amounts to 143,039, and the excess of Births over Deaths to 177,875. It follows that the County has sustained a net loss by migration of 34,836 persons. The Registration District where the loss by migration is most pronounced is Dudley which, with an excess of Births over Deaths amounting to 25,738, and an increase of only 9,422 in population, shows a loss by migration of 16,316.

SEXES AND AGES IN THE ADMINISTRATIVE COUNTY TOGETHER WITH COUNTY BOROUGHS. TABLE 23.

The Females enumerated in the Administrative County and County Boroughs exceed the Males by 7,439; there are 1,012 Females to every 1,000 Males. The number of children of school age (three and under fourteen years) is 314,270, of whom 156,785 are boys, and 157,485 girls. It is to be observed, however, that the attendance at school of children under five is not compulsory. The number of children aged five and under fourteen years is 252,979, of whom 126,294 are boys and 126,685 girls.

The number of persons 65 years of age and upwards is 49,137, and of these 22,421 are Males and 26,716 Females; three Females claim to be 100 years and upwards. The proportion of persons aged 65 years and upwards enumerated in Rural Districts is 5·3 per cent. of the total Rural population, while in the Urban Districts the proportion is 3·7 per cent. of the total Urban population.

CONDITION AS TO MARRIAGE. TABLE 27.

Of the Males, 378,894 are Unmarried, 215,374 are Married, and 20,472 are Widowed. Of the Females, 363,539 are Unmarried, 217,785 are Married, and 40,855 are Widowed.

The following Table shows the percentages for 1891 and for 1901:—

Condition as to Marriage.	Males.				Females.			
	To 100 at All Ages.		To 100 at Twenty years and upwards.		To 100 at All Ages.		To 100 at Twenty years and upwards.	
	1891.	1901.	1891.	1901.	1891.	1901.	1891.	1901.
Unmarried	63·0	61·7	27·5	28·9	59·7	58·4	22·1	24·4
Married	33·8	35·0	66·2	64·9	33·8	35·0	65·2	63·6
Widowed	3·2	3·3	6·3	6·2	6·5	6·6	12·7	12·0

The percentages in this Table for 1891 relate to the Registration County as then constituted, and those for 1901 to the Administrative County as constituted on the Census day. The difference of boundary between the two Counties, although important, does not materially affect the value of these figures for comparative purposes.

It may be noted from the figures that the proportions of the Married to the population at all ages is now higher than it was in 1891, owing to the decrease in the proportion of children through the decline in the birth-rate. The proportion of the Married, however, if calculated on the population aged upwards of twenty years, is considerably lower than it was ten years ago, among both Males and Females.

The number of Males under 21 years of age returned as Married is 821, and the number of Females 2,864. There are also 6 Widowers and 8 Widows who are minors.

AGES OF HUSBANDS AND WIVES IN COMBINATION. TABLE 29.

Table 29 shows the ages of both Husbands and Wives in Combination. In 209,194 cases in the Registration County, both the Husband and the Wife were enumerated in the same schedule, and were therefore presumably living together; in addition there were 8,587 Husbands whose Wives were absent—that is, were not enumerated in the same schedule—and 11,050 Wives whose Husbands were absent on the Census night.

WORKHOUSES. TABLE 30.

Pauper Inmates of Workhouse Establishments in the Registration County number 6,835 persons at all ages, of whom 4,152 are Males and 2,683 Females. This represents approximately 0·5 per cent. of the general population, the proportion showing a fractional increase since 1891; but at advanced ages the proportion is far higher. At 55 years and upwards the proportion per cent. of the population of the same age in Workhouse Establishments is 3·0, and at 65 years and upwards 4·9 per cent.

PRISONS. TABLE 31.

Prisoners in Local and Convict Prisons in the Registration County number 501, against 481 in 1891. Of these 410 are Males, and 91 Females. Their ages and civil conditions are shown in Table 31.

OCCUPATIONS. TABLE 32.

The Tables dealing with the occupations of the people have been extended and elaborated. Table 32 contains a list of 379 occupations, and shows the numbers of Males and Females employed in each. In this and succeeding Tables, Females are separately given as Unmarried and Married or Widowed. A tabular note furnishes information as to ages and other occupational details for industries of special importance in the County.

The following figures give a summary view of the Occupational statistics for the County of Stafford, showing the proportions of Males and Females, over 10 Years of age, engaged in each Order, and also the proportions Unoccupied :—

	Males.	Females.
Total Population	614,740	622,179
Population under 10 Years of age	151,208	152,061
Population 10 Years of age and upwards	463,532	470,118

		Proportion per 10,000 of each Sex 10 Years of age and upwards.	
		Males.	Females.
I.	General or Local Government of the Country	75	15
II.	Defence of the Country ...	31	0
III.	Professional Occupations and their Subordinate Services	179	197
IV.	Domestic Offices or Services	131	891
V.	Commercial Occupations ...	355	45
VI.	Conveyance of Men, Goods, and Messages	726	15
VII.	Agriculture	482	31
VIII.	Fishing...	0	0
IX.	In and About, and Dealing in the Products of, Mines and Quarries	1,184	8
X.	Metals, Machines, Implements, and Conveyances...	1,990	196
XI.	Precious Metals, Jewels, Watches, Instruments, and Games	109	25
XII.	Building and Works of Construction	675	0
XIII.	Wood, Furniture, Fittings, and Decorations	143	12
XIV.	Brick, Cement, Pottery, and Glass	716	492
XV.	Chemicals, Oil, Grease, Soap, Resin, etc.	45	14
XVI.	Skins, Leather, Hair, and Feathers	149	91
XVII.	Paper, Prints, Books, and Stationery	63	36
XVIII.	Textile Fabrics	96	137
XIX.	Dress	237	413
XX.	Food, Tobacco, Drink, and Lodging	586	176
XXI.	Gas, Water, and Electricity Supply, & Sanitary Service	49	0
XXII.	Other, General, and Undefined Workers and Dealers ...	463	74
XXIII.	Without Specified Occupations or Unoccupied ...	1,516	7,132

Certain changes of classification which affect the leading trades of Staffordshire have been introduced and are mainly in the direction of sub-division. Thus Coal and Shale Miners are for the first time separately classed as "Hewers," "Other workers below ground," or "Workers above ground." Persons engaged in Iron Manufacture are abstracted as employed in "Blast Furnaces," in "Puddling Furnaces and Rolling Mills," in "Steel Smelting and Founding," in "Iron Founding," and in the manufacture of certain specific Iron articles. Workers in other Metals are separately described as Manufacturers of the Metal itself or of goods made from the Metal. It must, however, be noted that the persistent efforts made, both before the Census was taken and subsequently by local enquiry, to secure completeness and accuracy of returns in these cases have only been partially successful. In some cases, for instance, the returns have not precisely stated whether a man is employed in a Puddling Furnace, Rolling Mill, or in an Iron Foundry;

whether he is a Hewer in a Coal Mine or another Worker below ground; and the figures must consequently be regarded as approximate only.

The following occupational headings, which are not directly liable to errors from alterations of classification or methods of return, have been selected, and in some cases thrown into groups, for comparison, so as to illustrate the progression or retrogression of some of the leading industries of the County since the Census of 1891. Figures showing the total population over 10 Years of age by sexes, with rate per cent. of increase, head the Table, so as to afford a ready means of comparing the distribution and occupational movement of the people in various industries with the growth of population between the two Censuses. In the Registration and Administrative Counties of Stafford certain populous industrial areas belong to the one, and not to the other—see Table 2. For purposes of comparison, it has, therefore, been necessary to compile figures for the Registration County, and the figures in the following Table are consequently not identical with those in Table 32, which relate to the Administrative County.

		Males.		Increase + Decrease − per cent.	Females.		Increase + Decrease − per cent.
		1891.	1901.		1891.	1901.	
	Population of Registration County over 10 Years of age	408,063	469,860	+ 15·1	407,167	474,760	+ 16·6
III.	4. Schoolmasters, Teachers, Professors, Lecturers	1,773	2,092	+ 18·0	5,072	6,730	+ 32·7
IV.	1. Domestic Indoor Servants (including those in Hotels, etc.) ...	1,141	828	− 27·4	39,214	35,939	− 8·4
	3. Charwomen	—	—	—	2,574	2,789	+ 8·4
	Laundry and Washing Service	—	—	—	3,007	3,237	+ 7·6
V.	2. Commercial or Business Clerks	7,294	10,032	+ 37·5	481	1,891	+293·1
VI.	Conveyance of Men or Goods—						
	1. On Railways (excluding Platelayers and Railway Labourers)	6,321	9,102	+ 44·0	—	—	—
	2. On Roads (including Domestic Coachmen and Grooms IV., 2)	9,881	15,005	+ 51·9	—	—	—
	3. On Seas, Rivers and Canals ...	2,644	2,409	− 8·9	—	—	—
VII.	Agriculture (excluding Gardeners)	22,418	21,336	− 4·8	—	—	—
IX.	1. Coal and Shale Miners	45,376	54,296	+ 19·7	—	—	—
	2. Stone — Quarriers, Cutters, Dressers	1,298	1,593	+ 22·7	—	—	—
X.	1–7. Metals, Machines, Implements*	60,967	81,290	+ 33·3	6,286	7,936	+ 26·2
	9. Vehicles	3,897	5,480	+ 40·6	—	—	—
XII.	1. House Building (excluding Gasfitters, Locksmiths, and Bellhangers)	19,285	27,902	+ 44·7	—	—	—
XIV.	Brick, Earthenware, China, Porcelain, Manufacture	29,239	32,720	+ 11·9	20,209	22,913	+ 13·4
XVI.	2. Saddlery and Harness	4,490	5,116	+ 13·9	1,867	3,299	+ 76·7
XVIII.	3. Silk Manufacture	1,622	1,356	− 16·4	2,283	1,949	− 14·6
XIX.	1. Tailors, Clothiers ... ... Dressmakers ... ... Milliners ... ... Staymakers ... ... Shirtmakers, Seamstresses—Including XXII., 4, Machinists, Machine Workers (undefined) for Females only	2,889	3,276	+ 13·4	16,456	16,958	+ 3·1
	Boot, Shoe, Slipper, Patten, Clog—Makers and Dealers ...	6,983	6,635	− 5·0	1,891	2,316	+ 22·5
XX.	3. Brewers	4,358	5,061	+ 16·1	—	—	—
	* Including:—						
	7. Bolt, Nut, Rivet, Screw, Staple—Manufacture	2,309	2,550	+ 10·4	1,311	1,640	+ 25·1
	Anchor, Chain—Manufacture ...	2,197	2,335	+ 6·3	1,128	1,383	+ 22·6

In 1891 the percentage of the total population aged 10 Years and upwards engaged in occupations in the Registration County was, in the case of Males 83·6, in the case of Females 30·1; and in 1901 the percentages are 84·8 and 28·5 respectively. In the Administrative County, together with County Boroughs, the rates in 1901 are 84·8 for Males and 28·7 for Females.

In various industries, persons who work "At Home" have for the first time been required to state the fact; and, though not given in the Table, the results may be here quoted. Of the Males working "At Home," 1,631 are Boot and Shoe Makers, 688 are Tailors, 497 are Anchor and Chain Makers, and 435 Lock and Key Makers. Of the Females working "At Home," 6,796 are Dressmakers, Staymakers, Milliners, Shirt-

makers, and Seamstresses; 1,613 are engaged in Laundry and Washing Service; 821 are Tailors; 668 are Anchor and Chain Makers; and 471 are employed in making Saddlery and Harness.

It has already been stated that Females have been abstracted separately as "Unmarried," and "Married or Widowed." Of the 134,963 Females over 10 Years of age engaged in occupations, 104,230, or 77 per cent., are in the former category, and 30,733, or 23 per cent. in the latter. Among the Industries in which Married or Widowed Females are principally engaged, are Earthenware, China, and Porcelain Manufacture with 6,537; Saddlery and Harness Manufacture with 828; Silk Manufacture with 607; and Anchor, Chain Manufacture with 591.

Laundry and Washing Service finds employment for 1,863 Married or Widowed Females; Domestic Indoor Service for 1,976; and Dressmaking, Shirtmaking, Millinery, and Staymaking for 2,349. There are also 2,125 Charwomen Married or Widowed out of a total of 2,729.

Occupations of Children Aged 10 and under 14 Years. Table 33.

The total number of Boys aged 10 and under 14 Years in the Administrative County, together with County Boroughs, is 54,177, and of these 6,701, equal to 12·4 per cent., are engaged in Occupations. Of the occupied Males between the ages of 10 and 14 Years 6,259, or 93·4 per cent., are aged between 13 and 14; 361, or 5·4 per cent., between 12 and 13; 58, or 0·9 per cent., between 11 and 12; and 23, or 0·3 per cent., are between 10 and 11.

The total number of Girls aged from 10 to 14 is 54,133, and of these 3,054, equal to 5·6 per cent., are engaged in Occupations. Of the occupied Females between the ages of 10 and 14 years 2,792, or 91·4 per cent., are aged between 13 and 14; 219, or 7·2 per cent., between 12 and 13; 32, or 1·0 per cent., between 11 and 12; and 11, or 0·4 per cent., are between 10 and 11.

Earthenware, China, Porcelain—Manufacture finds employment for 600 Boys and 611 Girls under the age of 14 years; Coal and Shale Mining below ground for 485 Boys and above ground for 206; Engineering and Machine Making for 356 Boys; Iron, Steel and other Metal Trades for 839 Boys and 197 Girls; and Domestic Indoor Service for 1,160 Girls; while only 136 Girls are engaged in Dressmaking, Millinery, and Shirtmaking. There are also 1,730 Boys at these ages employed as Messengers and Porters; and 314 as Agricultural Labourers, Farm Servants.

Occupations of "Pensioned and Retired." Table 34.

The total number of Males returned as "Pensioned" or "Retired," other than Army and Navy Officers, Clergymen, and members of the Medical Profession, is 8,399, being in the proportion of 2·1 per cent. to the number engaged in Occupations, as compared with 6,267, or 1·8 per cent., in 1891. The number of "Retired" Males enumerated in Workhouses and Workhouse Infirmaries who returned their previous Occupations is 2,255, and those in Lunatic Asylums 1,197, making a total of 3,452. Of "Pensioned" or "Retired" Males, 5,118, or 60·9 per cent., are aged 65 Years and upwards, and 1,798, or 21·4 per cent., are between 55 and 65, while 1,483, or 17·7 per cent., are under 55 years of age. (See note at head of Table 34.)

The total number of "Pensioned" or "Retired" Females is 1,813, being in the proportion of 1·3 per cent. to the number engaged in Occupations, as compared with 1,684, or 1·4 per cent., in 1891. The number in Workhouses and Workhouse Infirmaries is 464, and in Lunatic Asylums 470, making a total of 934. Of "Pensioned" or "Retired" Females, 858, being 47·3 per cent., are aged 65 Years and upwards, and 375, or 20·7 per cent., are between 55 and 65, leaving 580, or 32·0 per cent. under 55.

It is noteworthy that, among the Retired Males, there were enumerated in Workhouse Establishments and Lunatic Asylums 804 of the 928 General Labourers, and 235 of the 327 Agricultural Labourers, Farm Servants. Among the Retired Females, there were enumerated in these Institutions 342 of the 451 Domestic Indoor Servants, and 166 of the 182 Charwomen.

Of the whole number of Retired Females, 711 were Unmarried, and 1,102 were Married or Widowed.

Table 35 sets forth the Occupations of the People by Sexes and in five groups of Ages for each of the County Boroughs, for each Urban District of which the population exceeds 50,000 persons, for the Aggregate of the Urban Districts in the County, including County and Municipal Boroughs, and for the Aggregate of Rural Districts. The total population over 10 Years of age, of Unmarried and of Married or Widowed Females, and the number of each class engaged in Occupations are given separately. OCCUPATIONS IN COUNTY BOROUGHS, ETC. TABLE 35.

Table 35A is a new Table and is so constructed as to show for every Urban District with a population exceeding 5,000 the following Statistics :— GROUPED OCCUPATIONS IN URBAN DISTRICTS, ETC. TABLE 35A.

1. The total population, Male and Female, of an age to engage in Occupations, that is, over ten years ;
2. The number who are retired or unoccupied ;
3. The total number engaged in Occupations ;
4. The number engaged in Occupations or groups of Occupations selected so as best to illustrate the prevailing Industries of the County ;
5. The number of Children between ten and fourteen years of age engaged in Occupations ;
6. The proportion per cent. of Children so engaged to the total Child Population within those years ;
7. The number of Unmarried Women, and of Married or Widowed Women engaged in Occupations ;
8. The proportion of Female Domestic Servants, not including those in Hotels, etc., to a hundred Separate Occupiers or Families.

The following figures extracted from Table 35A show for each of the County Boroughs and for the Municipal Boroughs and Urban Districts having a population in excess of 20,000 certain details of Occupational Statistics directly bearing on the Social Life of the People :—

—	Females aged 10 Years and upwards.		Males aged 10 and under 14 Years.	Females aged 10 and under 14 Years.	Domestic Indoor Servants.
	Unmarried. Proportion per cent. Occupied.	Married or Widowed. Proportion per cent. Occupied.	Proportion per cent. Occupied.	Proportion per cent. Occupied.	Proportion per cent. to Total number of Separate Occupiers or Families.
Bilston (U.D.)	42·4	10·7	10·2	2·9	13·1
Burslem (M.B.)	62·3	22·1	14·5	9·2	7·8
Burton upon Trent (C.B.)... ...	41·8	6·9	12·5	4·1	16·5
Cannock (U.D.)	31·4	5·5	12·3	3·5	11·4
Coseley (U.D.)	32·5	6·7	10·8	1·3	8·3
Fenton (U.D.)	59·3	20·9	15·5	7·8	6·7
Handsworth (U.D.)...	58·0	7·9	9·8	5·6	25·4
Hanley (C.B.)	58·0	18·1	11·8	7·3	9·2
Longton (M.B.)	62·8	30·5	12·4	8·7	8·0
Rowley Regis (U.D.)	45·8	18·0	15·3	6·8	8·1
Smethwick (M.B.)	51·9	9·4	15·8	7·1	7·4
Stafford (M.B.)	57·4	10·9	10·9	7·4	16·8
Stoke upon Trent (M.B.)	56·0	15·4	12·2	6·5	13·2
Tipton (U.D.)	32·6	6·2	11·2	2·6	9·6
Walsall (C.B.)	57·4	14·5	11·8	6·9	11·4
Wednesbury (M.B.)	41·9	6·7	12·3	4·4	12·5
West Bromwich (C.B.)	42·3	6·8	12·9	4·3	11·4
Wolverhampton (C.B.)	48·7	11·9	8·1	3·5	15·3

For similar details for other Urban Districts reference should be made to Table 35A.

Of the 1,234,506 persons enumerated in the Ancient County of Stafford, 968,177 were born within the County ; 9,662 were born in Wales and Monmouthshire, being an increase of 1,414 since 1891 ; 8,830 were born in London, an increase of 1,267 ; 7,454 in Ireland, a decrease of 1,758 ; 4,213 in Scotland, an increase of 856 ; and 1,753 in British Colonies or Dependencies, an increase of 459. BIRTHPLACES. TABLE 36.

Persons of foreign birth number 2,870, an increase of 847, and of these 1,481 were abstracted as British Subjects, 165 as Naturalised British Subjects, and 1,224 as Foreigners —a decrease in the case of the last-named of 340 since 1891. British Subjects and Naturalised British Subjects number together 1,646, and contrast with a total of 459 in 1891. This wide difference seems to be mainly due to the new instruction on the Census Schedule that persons born abroad should state whether they were British Subjects, Naturalised British Subjects, or Foreign Subjects. Greater accuracy has thus been secured but the figures have less value for comparison with those in 1891.

COUNTRY OF BIRTH OF FOREIGNERS. TABLE 37.

Of the 1,224 Foreigners, 793 are Males and 431 Females; there are thus to every 1,000 Males no more than 544 Females, which last figure contrasts with 1,012 in the general population of the County. Natives of the United States number 313, of Germany 227, of Italy 159, of France 144, and of Russia 138, those of Italy and Russia being more than double the numbers in 1891.

THE BLIND, THE DEAF AND DUMB, THE DEAF, AND THE INSANE. TABLE 38.

The number of persons returned as Blind is 822 and of these 23 also suffer from some other Infirmity. The former figure compares with 805 in 1891.

Deaf and Dumb persons, including 44 who are simply returned as Dumb, number 604, against 519 in 1891—an increase of 85. Of these 604 persons, 16 also suffer from some other Infirmity.

Lunatics now number 2,638, including 5 afflicted with some other Infirmity; and Imbecile or Feeble-minded 2,019, including 21 also otherwise afflicted. The combined total is 4,657, against 2,951 in 1891 (see note to Table 38). In comparing these figures, however, attention must be paid to the fact that the heading to the Infirmities Column of the Census Schedule was not uniform at the two Censuses. In 1891 the words adopted were, " Lunatic, Imbecile, or Idiot," and this expression might have led to more frequent concealment of cases of mental derangement than the form of words adopted for the recent Census, when Occupiers were instructed to describe the afflicted person either under the title of "Lunatic," or under that of "Imbecile, Feeble-minded." For this reason a calculation of the increase per cent. on the population would be misleading. It may be noted that of the 4,657 persons returned as mentally deranged, 3,584 were inmates of Institutions, including 2,671 in Public and Private Lunatic Asylums, 910 in Workhouses, and 3 in other Institutions; the remaining 1,073 were residing with relatives or in unlicensed houses. Of the 910 mentally deranged persons enumerated in Workhouses, 119 were returned as Lunatics and 791 as Imbecile or Feeble-minded; and of the 1,073 not enumerated in Institutions, 18 were returned as Lunatics, and 1,055 as Imbecile or Feeble-minded.

REGINALD MACLEOD, Registrar General.
NOEL A. HUMPHREYS.
JOHN TATHAM.

ALFRED J. MUNDY, Secretary.
A. BELLINGHAM, Assistant Secretary.

Census Office,
Millbank, London, S.W.
15th May, 1902.

STAFFORDSHIRE.

Heliozincographed at the Ordnance Survey Office, Southampton 1902

COUNTY OF STAFFORD.

TABLE 1.—ANCIENT COUNTY, ADMINISTRATIVE COUNTY (together with 5 COUNTY BOROUGHS), and REGISTRATION COUNTY.—AREA; HOUSES and POPULATION 1891 and 1901

COUNTY OF STAFFORD.		AREA in Statute Acres.	HOUSES. Inhabited	HOUSES. Uninhabited.* In Occupation.	HOUSES. Uninhabited.* Not in Occupation.	HOUSES. Building.	POPULATION. Persons.	POPULATION. Males.	POPULATION. Females.
ANCIENT or GEOGRAPHICAL COUNTY	1891	749,602	209,985	10,773		1,278	1,083,424	540,701	542,723
	1901		247,938	5,141	8,499	2,298	1,234,506	613,238	621,268
ADMINISTRATIVE COUNTY, together with 5 COUNTY BOROUGHS †	1891	744,984	210,590	10,808		1,279	1,086,240	542,276	543,964
	1901		248,418	5,185	8,436	2,279	1,236,919	614,740	622,179
REGISTRATION COUNTY	1891	771,431	214,860	10,765		1,054	1,108,701	553,758	554,943
	1901		251,388	5,393	8,154	2,200	1,251,910	623,025	628,885

* In this and succeeding Tables all houses in which no person abode on the night of the Census are classed as "Uninhabited"; of such "Uninhabited" houses those which were in general occupation for business or other purposes are placed under the sub-heading, "In Occupation."

† The names of the 5 County Boroughs are as follows: Burton upon Trent, Hanley, Walsall, West Bromwich, and Wolverhampton; for Areas, Houses, and Populations of these County Boroughs, see Tables 5 and 9.

TABLE 2.—DIFFERENCES between the ANCIENT, ADMINISTRATIVE, and REGISTRATION COUNTIES.—INHABITED HOUSES and POPULATION 1901.

CIVIL PARISHES.*	INHABITED HOUSES, 1901.	POPULATION, 1901. Persons.	POPULATION, 1901. Males.	POPULATION, 1901. Females.
ANCIENT COUNTY	247,938	1,234,506	613,238	621,268
Deduct (*a*)—Parts of the ANCIENT COUNTY of STAFFORD in other ADMINISTRATIVE COUNTIES	2,391	11,268	5,147	6,121
Add (*b*)—Parts of the ADMINISTRATIVE COUNTY of STAFFORD in other ANCIENT COUNTIES	2,871	13,681	6,649	7,032
ADMINISTRATIVE COUNTY, together with 5 COUNTY BOROUGHS	248,418	1,236,919	614,740	622,179
Deduct (*c*)—Parts of the ADMINISTRATIVE COUNTY OF STAFFORD in other REGISTRATION COUNTIES	21,714	107,507	53,521	53,986
Add (*d*)—Parts of the REGISTRATION COUNTY of STAFFORD in other ADMINISTRATIVE COUNTIES	24,684	122,498	61,806	60,692
REGISTRATION COUNTY	251,388	1,251,910	623,025	628,885
(*a*) Parts of the ANCIENT COUNTY of STAFFORD in other ADMINISTRATIVE COUNTIES:—				
In the ADMINISTRATIVE COUNTY of SALOP— Sheriff Hales, *part of* (349 : 2)	109	485	244	241
In the ADMINISTRATIVE COUNTY of WARWICK— Harborne (*Birmingham County Borough*) † (385 : 3) ...	2,133	10,113	4,580	5,533
In the ADMINISTRATIVE COUNTY of WORCESTER— Upper Arley (376 : 5)	149	670	323	347
Total of (*a*)	2,391	11,268	5,147	6,121

* The numbers in parenthesis following the names of the Civil Parishes refer to the Registration Districts and Sub-Districts within which the several Parishes are situated, *see* Table 12.

† For the purposes of the Local Government Act, 1888, Birmingham County Borough is deemed to be in the Administrative County of Warwick.

COUNTY OF **STAFFORD**—*continued.*

TABLE 2.—DIFFERENCES between the ANCIENT, ADMINISTRATIVE, and REGISTRATION COUNTIES.—INHABITED HOUSES and POPULATION 1901—*continued.*

CIVIL PARISHES.	INHABITED HOUSES, 1901.	POPULATION, 1901.		
		Persons.	Males.	Females.
(*b*) Parts of the ADMINISTRATIVE COUNTY of STAFFORD in other ANCIENT COUNTIES—				
In the ANCIENT COUNTY OF DERBY—				
Croxall, *part of* (368 : 1)	44	165	78	87
Stapenhill (Burton upon Trent County Borough) (367 : 4)	1,212	5,771	2,860	2,911
Winshill ,, ,, ,, ,, ,, (367 : 4)	877	4,246	2,037	2,209
In the ANCIENT COUNTY OF SALOP—				
Bobbington, *part of* (371 : 2)	5	34	19	15
In the ANCIENT COUNTY OF WARWICK—				
Tamworth, *part of* (368 : 1)	463	2,239	1,075	1,164
Tamworth, *part of* (368 : 2)	270	1,226	580	646
Total of (*b*)	2,871	13,681	6,649	7,032
(*c*) Parts of the ADMINISTRATIVE COUNTY of STAFFORD in other REGISTRATION COUNTIES—				
In the REGISTRATION COUNTY of DERBY—				
Alstonfield (438 : 3)	96	438	218	220
Blore with Swinscoe (438 : 3)	35	176	79	97
Calton (438 : 3)	50	229	120	109
Calwich (438 : 2)	27	126	64	62
Ellastone (438 : 2)	63	268	121	147
Ilam (438 : 3)	33	179	82	97
Mayfield (438 : 2)	267	1,288	581	707
Okeover (438 : 3)	10	67	27	40
Prestwood (438 : 2)	9	39	21	18
Ramshorn (438 : 2)	15	85	44	41
Stanton (438 : 2)...	70	297	143	154
Waterfall (438 : 3)	90	406	209	197
Wetton (438 : 3)	66	290	151	139
Woodhouses (438 : 3)	3	15	11	4
Wootton (438 : 2)	34	151	90	61
In the REGISTRATION COUNTY of SALOP—				
Adbaston (358 : 2)	106	533	261	272
Ashley (356 : 1)	173	725	363	362
Blymhill (349 : 2)	110	522	286	236
Forton (358 : 2)	111	520	251	269
Gnosall (358 : 2)	488	2,047	1,009	1,038
High Offley (358 : 2)	146	627	322	305
Mucklestone (356 : 1)	154	727	340	387
Norbury (358 : 2)	52	258	131	127
Patshull (349 : 1)	40	222	108	114
Tyrley (356 : 2)	139	689	350	339
Weston Jones (358 : 2)	23	125	64	61
Weston under Lizard (349 : 2)	74	301	141	160
In the REGISTRATION COUNTY of WORCESTER—				
Amblecote (375 : 2)	658	3,128	1,523	1,605
Brierley Hill (375 : 3)	2,395	12,042	5,974	6,068
Kingswinford (375 : 3)	3,914	19,536	9,865	9,671
Quarry Bank (375 : 3)	1,359	6,912	3,484	3,428
Smethwick (385 : 3)	10,904	54,539	27,088	27,451
Total of (*c*)	21,714	107,507	53,521	53,986

COUNTY OF **STAFFORD**—*continued.*

TABLE 2.—DIFFERENCES between the ANCIENT, ADMINISTRATIVE, and REGISTRATION COUNTIES.—INHABITED HOUSES and POPULATION 1901—*continued.*

CIVIL PARISHES.	INHABITED HOUSES, 1901.	POPULATION, 1901.		
		Persons.	Males.	Females.
(*d*) Parts of the REGISTRATION COUNTY of STAFFORD in other ADMINISTRATIVE COUNTIES—			
In the ADMINISTRATIVE COUNTY of DERBY—				
Ash (367 : 2)	12	69	32	37
Barton Blount (367 : 1)	8	55	26	29
Bearwardcote (367 : 2)	8	33	15	18
Boylestone (366 : 3)	50	203	105	98
Bretby (367 : 2)	85	430	231	199
Burnaston (367 : 2)	51	219	110	109
Castle Gresley (367 : 3)	238	1,180	628	552
Catton (367 : 3)	20	96	49	47
Cauldwell (367 : 3)	29	151	79	72
Church Broughton (367 : 1)	105	436	219	217
Church Gresley (367 : 3)	1,655	8,618	4,515	4,103
Coton in the Elms (367 : 3)	105	469	266	203
Cubley (366 : 3)	55	270	143	127
Dalbury Lees (367 : 2)	41	187	95	92
Doveridge (366 : 3)	153	775	402	373
Drakelow (367 : 3)	22	122	59	63
Egginton (367 : 1)	85	412	202	210
Etwall (367 : 2)	165	688	319	369
Findern (367 : 2)	85	378	190	188
Foremark (367 : 2)	12	58	29	29
Foston and Scropton (367 : 1)	99	514	268	246
Hatton (367 : 1)	166	730	358	372
Hilton (367 : 1)	193	779	379	400
Hoon (367 : 1)	5	38	25	13
Ingleby (367 : 2)	20	92	47	45
Linton (367 : 3)	226	1,176	621	555
Lullington (367 : 3)	51	223	99	124
Marston Montgomery (366 : 3)	83	341	163	178
Marston on Dove (367 : 1)	15	94	54	40
Mickleover (367 : 2)	297	2,084	1,060	1,024
Newton Solney (367 : 2)	111	544	264	280
Norbury and Roston (366 : 1)	81	370	175	195
Osleston and Thurvaston (367 : 1)	65	279	144	135
Radbourne (367 : 2)	45	229	121	108
Repton (367 : 2)	323	1,695	892	803
Rosliston (367 : 3)	101	459	241	218
Somersall Herbert (366 : 3)	16	89	47	42
Stanton and Newhall (367 : 3)	1,039	5,379	2,833	2,546
Sudbury (366 : 3)	107	499	246	253
Sutton on the Hill (367 : 1)	24	124	67	57
Swadlincote (367 : 3)	760	4,017	2,082	1,935
Trusley (367 : 2)	15	76	40	36
Twyford and Stenson (367 : 2)	33	180	91	89
Walton upon Trent (367 : 3)	88	407	204	203
Willington (367 : 2)	131	571	287	284
In the ADMINISTRATIVE COUNTY of SALOP—				
Rudge (371 : 1)	25	140	68	72
In the ADMINISTRATIVE COUNTY of WARWICK—				
Amington and Stonydelph (368 : 1)	198	963	506	457
Austrey (368 : 1)	83	329	165	164
Bolehall and Glascote (368 : 2)	678	3,689	1,914	1,775
Kingsbury (368 : 2)	537	2,747	1,442	1,305
Middleton (368 : 2)	90	391	202	189
Newton Regis (368 : 1)	119	476	253	223
Seckington (368 : 1)	13	80	39	41
Shuttington (368 : 1)	107	594	320	274
Wilnecote and Castle Liberty (368 : 1)	88	472	226	246
Wilnecote and Castle Liberty (368 : 2)	566	2,855	1,471	1,384
In the ADMINISTRATIVE COUNTY of WORCESTER—				
Dudley (*County Borough*)* (374 : 4)	10,023	48,733	23,879	24,854
Oldbury (373 : 2)	4,312	21,467	10,905	10,562
Warley (373 : 2)	767	3,724	1,894	1,830
Total of (*d*)	24,684	122,498	61,806	60,692

* For the purposes of the Local Government Act, 1888, Dudley County Borough is deemed to be in the Administrative County of Worcester.

COUNTY OF STAFFORD—*continued.*

TABLE 3.—ANCIENT COUNTY.—POPULATION at each SUCCESSIVE CENSUS with INCREASE per cent. of POPULATION during each INTERCENSAL PERIOD.

CENSUS YEAR.	POPULATION.	Increase per cent. during preceding intercensal period.	CENSUS YEAR.	POPULATION.	Increase per cent. during preceding intercensal period.
1801	242,693	—	1861	746,943	22·7
1811	294,540	21·4	1871	858,326	14·9
1821	345,972	17·5	1881	981,009	14·3
1831	409,480	18·4	1891	1,083,424	10·4
1841	509,472	24·4	1901	1,234,506	13·9
1851	608,716	19·5	—	—	—

TABLE 4.—PARLIAMENTARY CONSTITUENCIES.—AREA; HOUSES 1901, and POPULATION 1891 and 1901.

PARLIAMENTARY CONSTITUENCIES.	AREA in Statute Acres.	HOUSES, 1901.				POPULATION.			
		Inhabited.	Uninhabited.		Building.	1891.	1901.		
			In Occupation.	Not in Occupation.		PERSONS.	PERSONS.	Males.	Females
ANCIENT COUNTY	749,602	247,938	5,141	8,499	2,298	1,083,424	1,234,506	613,238	621,268
DIVISIONS OF COUNTY... ...	689,279	99,177	1,546	3,605	967	419,499	488,472	243,193	245,279
BOROUGHS OR DIVISIONS OF BOROUGHS	60,323	148,761	3,595	4,894	1,331	663,925	746,034	370,045	375,989
DIVISIONS OF COUNTY :— ...									
1. Leek	156,319	12,963	246	417	101	56,711	61,859	30,196	31,663
2. Burton	77,085	12,739	319	318	155	58,640	61,787	31,320	30,467
3. Western	158,312	12,273	168	467	62	56,552	60,449	30,495	29,954
4. North Western	113,653	13,741	171	439	93	63,158	68,961	35,332	33,629
5. Lichfield	97,732	11,051	176	330	48	52,020	56,720	29,186	27,534
6. Kingswinford	64,250	10,881	148	407	36	47,636	52,402	25,818	26,584
7. Handsworth	21,928	25,529	318	1,227	472	84,782	126,294	60,846	65,448
BOROUGHS OR DIVISIONS OF BOROUGHS :—									
BIRMINGHAM (Edgbaston Division), *part of* * ‡	1,482	2,133	44	85	34	7,935	10,113	4,580	5,533
DUDLEY, *part of* †	4,179	9,545	133	140	52	44,528	48,183	24,123	24,060
HANLEY	3,629	19,764	595	543	211	86,945	100,365	49,197	51,168
NEWCASTLE UNDER LYME	6,954	12,061	303	361	133	54,184	60,666	29,929	30,737
STAFFORD ‡	1,084	3,845	176	76	37	20,270	20,895	10,445	10,450
STOKE UPON TRENT	5,555	17,501	444	749	195	75,352	89,015	43,347	45,668
WALSALL ‡	7,480	17,103	443	392	187	71,789	86,430	42,639	43,791
WEDNESBURY	5,371	14,758	235	452	133	69,083	72,492	36,756	35,736
WEST BROMWICH	5,851	12,913	222	404	62	59,474	65,114	32,914	32,200
WOLVERHAMPTON :—									
1. East Division	18,738	11,730	399	549	91	54,511	58,262	29,688	28,574
2. West Division		15,479	446	718	168	62,744	75,611	37,024	38,587
3. South Division		11,929	155	425	28	57,110	58,888	29,403	29,485

* Parts of the Edgbaston Parliamentary Division of Birmingham are in the Ancient Counties of Warwick and Worcester. The entire Division contains :— | — | 16,006 | 248 | 462 | 117 | 67,612 | 77,588 | 34,500 | 43,088

† Part of Dudley Parliamentary Borough is in the Ancient County of Worcester. The entire Borough contains :— | 7,794 | 19,568 | 443 | 396 | 110 | 90,252 | 96,916 | 48,002 | 48,914

‡ The Parliamentary Boroughs of Birmingham, Stafford, and Walsall are respectively co-extensive with the Municipal or County Boroughs of the same names.

COUNTY OF STAFFORD—*continued.*

TABLE 5.—ECCLESIASTICAL PARISHES or DISTRICTS in the ANCIENT COUNTY.—INHABITED HOUSES and POPULATION 1901.

NOTE.—In the case of Ecclesiastical Parishes created by Orders in Council, the names given in such Orders have been invariably adopted. The Parishes are arranged alphabetically, those having compound names being placed in the order indicated by the usual pronunciation of those names; thus, West Bromwich will be found under the letter W, and Lower Gornal, St. James, under the letter L.

Ecclesiastical Parish or District, and Diocese in which situated.	Date of Formation.	Inhabited Houses, 1901.	Population, 1901.	Ancient Parish in which situated.	Number of Registration District.
Abbots Bromley [a]:— St. Nicholas (*Lich.*)	—	253	1,188	Abbots Bromley	366
Acton Trussell, St. James, with Bednall, All Saints (*Lich.*)	—	106	538	Baswich	370
Adbaston, St. Michael (*Lich.*)	—	106	533	Adbaston ...	358
Aldridge [b]:— St. Mary the Virgin (*Lich.*)	—	476	2,478	Aldridge... ...	372
Alrewas, All Saints (*Lich.*)	—	343	1,520	Alrewas, and Alrewas Hays	369
Alstonfield [c]:— St. Peter (*Lich.*)	—	105	483	Alstonfield ...	364 & 438
Alton [d]:— St. Peter, with Cotton (*Lich.*)	—	423	2,147	Alton	365
Amblecote, Holy Trinity (*Worc.*)	1842	658	3,128	Old Swinford ...	375
Anslow, Holy Trinity (*Lich.*)	1861	94	493	Rolleston, and Tutbury	367
Armitage, St. John the Baptist (*Lich.*)	—	291	1,318	Armitage ...	369
Ashley, St. John the Baptist (*Lich.*)	—	173	725	Ashley	356
Aston, St. Saviour, with Burston (*Lich.*)	1847	111	456	Stone	360
Audley [e]:— St. James (*Lich.*) ...	—	1,122	5,593	Audley	361
Barlaston, St. John the Baptist (*Lich.*)	—	161	744	Barlaston ...	360
Barthomley, St. Bertoline (*Ches.*), *part of**	—	53	253	Barthomley ...	361
Barton under Needwood, St. James (*Lich.*)	1881	389	1,627	Tatenhill ...	367
Baswich [f]:— Holy Trinity (*Lich.*)	—	194	919	Baswich	359
Betley, St. Margaret, (*Lich.*)	—	168	837	Betley	361
Biddulph [g]:— St. Lawrence (*Lich.*)	—	1,034	5,217	Biddulph ...	364
Biddulph Moor, Christ Church (*Lich.*)	1864	279	1,217	Biddulph, and Horton	364
Bilston:— St. Leonard (*Lich.*)	—	1,857	8,873	Wolverhampton	371
St. Luke (*Lich.*) ...	1845	827	3,898		
St. Mary the Virgin (*Lich.*)	1848	808	3,851		
Birchfield, Holy Trinity (*Lich.*)	1865	2,604	12,157	Handsworth ...	373
Bishopswood, St. John the Evangelist (*Lich.*)	1852	90	372	Brewood... ...	370
Blackheath, St. Paul (*Worc.*), *part of* †	1869	1,280	6,566	Rowley Regis ...	374
Blakenall Heath, Christ Church (*Lich.*)	1873	1,207	6,298	Walsall	372
Blithfield, St. Leonard (*Lich.*)	—	66	289	Blithfield ...	366
Blore Ray, St. Bartholomew (*Lich.*)	—	35	176	Blore	438
Bloxwich, All Saints, (*Lich.*)	1842	1,460	7,557	Walsall	372
Blurton, St. Bartholomew (*Lich.*)	1832	88	483	Stone, and Trentham	360 & 363
Blymhill, St. Mary (*Lich.*)	—	110	522	Blymhill ...	349
Bobbington [h]:— Holy Cross (*Heref.*), *part of* ‡	—	68	259	Bobbington ...	371
Bradley, All Saints and St. Mary (*Lich.*)	—	93	399	Bradley	359
Bradley, St. Martin (*Lich.*)	1865	1,116	5,497	Sedgley, and Wolverhampton	371 & 374
Bradley in the Moors, All Saints or St. Leonard (*Lich.*)	—	12	69	Bradley in the Moors	365
Bramshall, St. Lawrence (*Lich.*)	—	36	142	Bramshall ...	366
Branston, St. Saviour (*Lich.*)	1870	191	910	Burton upon Trent	367
Brereton, St. Michael (*Lich.*)	1843	419	2,055	Rugeley ...	369
Brewood [i]:— St. Mary the Virgin (*Lich.*)	—	370	1,538	Brewood ...	370
Brierley Hill, St. Michael (*Lich.*)	1842	2,395	12,012	Kingswinford ...	375
Brockmoor, St. John (*Lich.*)	1842	780	3,836		
Brown Edge, St. Anne (*Lich.*)	1844	216	1,090	Norton in the Moors	364
Bucknall, St. Mary the Virgin, with Bagnall, St. Chad (*Lich.*)	1807	882	4,553	Stoke upon Trent	363
Burntwood, Christ Church (*Lich.*)	1845	455	3,213	Lichfield St. Michael	369
Burslem [j]:— St. John the Baptist (*Lich.*)	—	1,985	10,333	Burslem ...	362
St. Paul, Longport (*Lich.*)	1845	2,176	10,975		
Burton upon Trent [k]:— All Saints (*Lich.*) ...	1898	1,549	7,840	Burton upon Trent	367
Christ Church (*Lich.*)	1845	1,660	8,145		
Holy Trinity (*Lich.*)	1842	569	2,855		
St. Modwen (*Lich.*)	—	397	1,982		
St. Paul (*Lich.*) ...	1873	1,866	9,002		
Bushbury, St. Mary, with Essington (*Lich.*)	—	1,012	5,059	Bushbury ...	370
Butterton, St. Bartholomew (*Lich.*)	—	62	263	Mayfield... ...	364
Butterton, St. Thomas (*Lich.*)	1845	74	373	Stoke upon Trent, Swynnerton, and Trentham	360 & 361
Caldmore, St. Michael and All Angels (*Lich.*)	1872	2,949	14,384	Walsall	372
Calton, St. Mary (*Lich.*)	—	50	229	Waterfall ...	438
Cannock [l]:— St. Luke (*Lich.*) ...	—	2,573	13,647	Cannock ...	370
Castle Church [m]:— St. Mary (*Lich.*) ...	—	219	1,200	Castle Church	359
Castle Town, St. Thomas (*Lich.*)	1867	271	1,305		
Cauldon, St. Mary and St. Lawrence (*Lich.*)	—	71	273	Cauldon	365
Caverswall [n]:— St. Peter (*Lich.*) ...	—	1,124	5,760	Caverswall ...	363 & 365
Chapel Chorlton, St. Lawrence (*Lich.*)	—	87	387	Eccleshall ...	361
Chasetown, St. Anne (*Lich.*)	1867	1,004	5,188	Lichfield St. Michael	369
Cheadle [o]:— St. Giles (*Lich.*) ...	—	974	4,530	Cheadle	365
Chebsey, All Saints (*Lich.*)	—	106	566	Chebsey	360
Checkley [p]:— St. Mary and All Saints, with Hollington, St. John the Evangelist (*Lich.*)	—	241	1,093	Checkley ...	365
Cheddleton [q]:— St. Edward (*Lich.*)	—	257	1,938	Cheddleton ...	365
Chesterton, Holy Trinity (*Lich.*)	1846	1,788	9,339	Audley, and Wolstanton	361 & 362
Christ Church on Needwood (*Lich.*)	1895	65	336	Hanbury, Tatenhill, Tutbury, and Yoxall	363, 366, 367 & 369
Church Eaton, St. Edith (*Lich.*)	—	128	587	Church Eaton ...	370

* The Ecclesiastical Parish of Barthomley, St. Bertoline, is partly in the Ancient County of Chester; the entire Parish contains 120 inhabited houses, and 545 population.

† The Ecclesiastical Parish of Blackheath, St. Paul, is partly in the Ancient County of Worcester; the entire Parish contains 2,287 inhabited houses, and 11,497 population.

‡ The Ecclesiastical Parish of Bobbington, Holy Cross, is partly in the Ancient County of Salop; the entire Parish contains 73 inhabited houses, and 293 population.

[a] See also Hoar Cross.
[b] See also Great Barr.
[c] See also Longnor, Quarnford, and Warslow.
[d] See also Denstone, and Oakamoor.
[e] See also Chesterton, Kidsgrove, and Talk o' the Hill.
[f] See also Acton Trussell.
[g] See also Biddulph Moor, and Mowcop.
[h] See also Tuck Hill.
[i] See also Bishopswood, Coven, and Gailey.
[j] See also Cobridge, Milton, Sneyd, and Tunstall St. Mary the Virgin.
[k] See also Branston, Horninglow, and Stretton cum Wetmoor.
[l] See also Gentleshaw, Great Wyrley, and Hednesford.
[m] See also Castle Town, and Stafford St. Paul.
[n] See also Longton St. Mary and St. Chad.
[o] See also Freehay, and Oakamoor.
[p] See also Foxt with Whiston, Stramshall, and Upper Tean.
[q] See also Wetley Rocks.

COUNTY OF STAFFORD—*continued.*

TABLE 5.—ECCLESIASTICAL PARISHES or DISTRICTS in the ANCIENT COUNTY.—INHABITED HOUSES and POPULATION 1901—*continued.*

Ecclesiastical Parish or District, and Diocese in which situated.	Date of Formation.	Inhabited Houses, 1901.	Population, 1901.	Ancient Parish in which situated.	Number of Registration District.
Clifton Campville [a]:—					
St. Andrew, with Chilcote, St. Matthew (*Lich.*), *part of* *	—	93	402	Clifton Campville	368
Cobridge, Christ Church (*Lich.*)	1845	1,710	8,529	Burslem	362
Codsall, St. Nicholas (*Lich.*)	—	336	1,452	Codsall and Oaken	371
Colton, St. Mary the Virgin (*Lich.*)	—	138	677	Colton	369
Colwich [b]:—					
St. Michael and All Angels (*Lich.*)	—	206	932	Colwich, and Stowe	359 & 369
Coseley, Christ Church (*Lich.*)	1832	1,696	8,102	Sedgley	374
Cotes Heath, St. James (*Lich.*)	1844	97	458	Eccleshall ...	360
Coven, St. Paul (*Lich.*)	1858	110	581	Brewood ...	370
Creswell (*Lich.*)	—	7	46	The formerly Extra-Parochial place of Creswell	359
Croxall, St. John the Baptist (*South.*), *part of* †	—	4	22	Croxall	368
Croxden, St. Giles (*Lich.*)	—	38	195	Croxden, and the formerly Extra-Parochial place of Musden Grange	366 & 438
Croxton, St. Paul (*Lich.*)	1857	194	911	Eccleshall ...	360
Darlaston [c]:—					
All Saints (*Lich.*)	1872	1,176	5,423	Darlaston, and Wednesbury	372 & 373
St. George (*Lich.*)	1844	883	4,506	Darlaston ...	372
St. Lawrence (*Lich.*)	—	1,261	6,104		
Denstone, All Saints (*Lich.*)	1860	106	756	Alton, Ellastone, and Rocester	365, 366 & 438
Dilhorne [d]:—					
All Saints (*Lich.*)	—	166	787	Dilhorne ...	365
Draycott in the Moors, St. Margaret (*Lich.*)	—	74	351	Draycott in the Moors	365
Drayton Bassett, St. Peter (*Lich.*), *part of* ‡	—	95	476	Drayton Bassett	368
Drayton in Hales [e] (or Market Drayton) St. Mary (*Lich.*), *part of* §	—	69	334	Drayton in Hales	356
Dresden, The Resurrection (*Lich.*)	1866	1,513	7,525	Trentham ...	363
Dudley, St. Edmund (*Worc.*), *part of* ‖	1844	3	11	Dudley Castle Hill	374
Dunstall, St. Mary (*Lich.*)	1852	49	260	Tatenhill ...	367
Dunston, St. Leonard, with Coppenhall, St. Laurence (*Lich.*)	—	76	352	Penkridge ...	370
Eccleshall [f]:—					
Holy Trinity (*Lich.*)	—	558	2,430	Eccleshall ...	360
Edensor, St. Paul (*Lich.*)	1846	1,130	5,938	Stoke upon Trent	363
Edingale, Holy Trinity (*Lich.*), *part of* ¶	—	34	121	Edingale ...	368
Elford, St. Peter (*Lich.*)	—	86	363	Elford	369
Ellastone [g]:—					
St. Peter, with Stanton (*Lich.*)	—	209	927	Ellastone ...	438
Ellenhall, St. Mary (*Lich.*)	—	47	220	Ellenhall, and the formerly Extra-Parochial place of Ranton Abbey	359
Endon with Stanley, St. Luke (*Lich.*)	1866	316	1,496	Leek	364
Enville [h]:—					
St. Mary the Virgin (*Lich.*)	—	147	612	Enville	371
Etruria, St. Matthew (*Lich.*)	1844	1,214	6,437	Stoke upon Trent	363
Ettingshall, Holy Trinity (*Lich.*)	1841	1,360	6,613	Sedgley, and Wolverhampton	371 & 374
Farewell, St. Bartholomew (*Lich.*)	—	47	246	Farewell and Chorley	369
Fazeley, St. Paul (*Lich.*)	1842	363	1,785	Tamworth ...	368
Fenton, Christ Church (*Lich.*)	1841	2,823	14,459	Stoke upon Trent	363
Forsbrook, St. Peter (*Lich.*)	1849	324	1,563	Dilhorne, and Stone	360 & 365
Forton, All Saints (*Lich.*)	—	111	520	Forton	358
Foxt with Whiston, St. Mark (*Lich.*)	1897	186	874	Checkley, Ipstones, and Kingsley	365
Fradswell (*Lich.*) ...	1851	31	166	Colwich	359
Freehay, St. Chad (*Lich.*)	1847	132	640	Cheadle	365
Fulford, St. Nicholas (*Lich.*)	—	140	660	Stone	360
Gailey, Christ Church, with Hatherton, St. Saviour (*Lich.*)	1869	182	848	Brewood, Penkridge, and Wolverhampton	370
Gayton, St. Peter (*Lich.*)	—	39	180	Gayton	359
Gentleshaw, Christ Church (*Lich.*)	1840	158	822	Cannock, and Longdon	369 & 370
Gnosall [i]:—					
St. Lawrence, with Knightley, Christ Church (*Lich.*)	—	366	1,546	Gnosall	358 & 359
Goldenhill, St. John the Evangelist (*Lich.*)	1844	843	4,378	Wolstanton ...	362
Gratwich, St. Mary the Virgin (*Lich.*)	—	11	57	Gratwich ...	366
Great Barr, St. Margaret (*Lich.*)	1849	271	1,344	Aldridge... ...	372
Great Haywood, St. Stephen (*Lich.*)	1854	147	594	Colwich, and Stowe	359
Great Wyrley, St. Mark (*Lich.*)	1846	809	4,247	Cannock, and the formerly Extra-Parochial place of Cheslyn Hay	370
Grindon, All Saints (*Lich.*)	—	70	355	Grindon	364
Hales, St. Mary (*Lich.*)	1856	54	280	Drayton in Hales	356
Hammerwich, St. John the Baptist (*Lich.*)	1860	140	729	Lichfield St. Michael	369
Hamstall Ridware [j]:—					
St. Michael and All Angels (*Lich.*)	—	58	264	Hamstall Ridware	369
Hamstead, St. Paul (*Lich.*)	1894	249	1,376	Handsworth ...	373
Hanbury [k]:—					
St. Werburgh (*Lich.*)	—	220	1,046	Hanbury... ...	366 & 367
Handsworth [l]:—					
St. James (*Lich.*) ...	1854	4,595	21,879	Handsworth ...	373
St. Mary (*Lich.*) ...	—	1,434	7,164		
St. Michael (*Lich.*)	1861	1,813	8,760		
Hanford, St. Matthias (*Lich.*)	1832	297	1,460	Trentham ...	360 & 361

* The Ecclesiastical Parish of Clifton Campville, St. Andrew, is partly in the Ancient County of Derby; the entire Parish contains 112 inhabited houses, and 497 population.

† The Ecclesiastical Parish of Croxall, St. John the Baptist, is partly in the Ancient County of Derby; the entire Parish contains 36 inhabited houses, and 174 population.

‡ Part of the Ecclesiastical Parish of Drayton Bassett, St. Peter, containing 4 acres without houses or population, is in the Ancient County of Warwick.

§ The Ecclesiastical Parish of Drayton in Hales, St. Mary, is partly in the Ancient County of Salop; the entire Parish contains 644 inhabited houses, and 2,785 population.

‖ The Ecclesiastical Parish of Dudley, St. Edmund, is partly in the Ancient County of Worcester; the entire Parish contains 1,041 inhabited houses, and 5,103 population.

¶ The Ecclesiastical Parish of Edingale, Holy Trinity, is partly in the Ancient County of Derby; the entire Parish contains 66 inhabited houses, and 230 population.

[a] See also Harlaston.
[b] See also Fradswell, Great Haywood, Hixon, and Stowe by Chartley.
[c] See also Moxley.
[d] See also Forsbrook.
[e] See also Hales, and Little Drayton.
[f] See also Chapel Chorlton, Cotes Heath, and Croxton.
[g] See also Denstone.
[h] See also Tuck Hill.
[i] See also Moreton.
[j] See also Hoar Cross.
[k] See also Christ Church on Needwood, Hoar Cross, Marchington, Marchington Woodlands, and Newborough.
[l] See also Birchfield, Hamstead, and Perry Barr.

COUNTY OF **STAFFORD**—*continued.*

TABLE 5.—ECCLESIASTICAL PARISHES or DISTRICTS in the ANCIENT COUNTY.—INHABITED HOUSES and POPULATION 1901—*continued.*

Ecclesiastical Parish or District, and Diocese in which situated.	Date of Formation.	Inhabited Houses, 1901.	Population, 1901.	Ancient Parish in which situated.	Number of Registration District.
Hanley :—					
St. John the Evangelist (*Lich.*)	1891	847	4,280	Stoke upon Trent	363
St. Jude (*Lich.*) ...	1895	1,083	5,234		
Harborne [a] :—					
St. Peter (*Lich.*) ...	—	748	3,767	Harborne ...	385
Harborne Heath, St. John the Baptist (*Lich.*)	1859	1,385	6,346		
Harlaston, St. Matthew (*Lich.*)	1846	51	229	Clifton Camp-ville	368
Hartshill, Holy Trinity (*Lich.*)	1842	1,134	5,449	Stoke upon Trent	363
Haughton, St. Giles (*Lich.*)	—	103	410	Haughton ...	359
Hednesford, St. Peter (*Lich.*)	1870	2,094	11,473	Cannock, and Rugeley	369 & 370
High Offley, St. Mary (*Lich.*)	—	146	627	High Offley ...	358
Hilderstone, Christ Church (*Lich.*)	1840	87	393	Stone	360
Himley, St. Michael (*Lich.*)	—	71	291	Himley	371
Hints, St. Bartholomew (*Lich.*)	—	50	212	Hints	368
Hixon, St. Peter (*Lich.*)	1848	113	461	Colwich, and Stowe	359
Hoar Cross, Holy Angels (*Lich.*)	1874	87	440	Abbots Bromley, Hamstall Ridware, Hanbury, and Yoxall	366 & 369
Hope, Holy Trinity (*Lich.*)	1845	1,149	6,145	Stoke upon Trent	363
Horninglow, St. John the Evangelist (*Lich.*)	1867	2,181	10,865	Burton upon Trent	367
Horton [b] :—					
St. Michael (*Lich.*)	—	178	849	Horton	364
Ilam, Holy Cross (*Lich.*)	—	31	171	Ilam	438
Ingestre, St. Mary (*Lich.*)	—	33	120	Ingestre	359
Ipstones [c] :—					
St. Leonard (*Lich.*)	—	245	1,086	Ipstones	365
Keele [d] :—					
St. John the Baptist (*Lich.*)	—	96	462	Keele	361
Kidsgrove, St. Thomas (*Lich.*)	1853	922	4,552	Audley, and Wolstanton	361 & 362
Kings Bromley, All Saints (*Lich.*)	—	133	500	Kings Bromley, and Kings Bromley Hays	369
Kingsley [e] :—					
St. Werburgh (*Lich.*)	—	281	1,293	Kingsley ...	365
Kingston, St. John the Baptist (*Lich.*)	—	53	223	Kingston ...	366
Kingswinford [f] :—					
Holy Trinity (*Lich.*)	—	1,242	6,477	Kingswinford...	375
St. Mary (*Lich.*)	1846	811	3,832		
Kinver, St. Peter (*Lich.*)	—	562	2,176	Kinver	371
Knutton, St. Mary (*Lich.*)	1875	318	1,497	Wolstanton ...	362
Lapley, All Saints (*Lich.*)	—	174	742	Lapley	370
Leek [g] :—					
All Saints (*Lich.*) ...	1889	864	4,078	Leek	364
St. Edward the Confessor (*Lich.*)	—	1,575	7,122		
St. Luke (*Lich.*) ...	1845	1,112	5,161		
Leigh, All Saints (*Lich.*)	—	197	915	Leigh	366
Lichfield :—					
Christ Church (*Lich.*)	1848	298	1,216	Lichfield St. Chad, and Lichfield St. Michael	369
St. Chad (*Lich.*) ...	—	416	1,818	Lichfield St. Chad	369
St. Mary (*Lich.*) ...	—	481	2,288	Lichfield St. Mary, and the formerly Extra-Parochial place of The Friary	369
St. Michael [h] (*Lich.*)	—	601	3,078	Lichfield St. Michael, Freeford, Fulfen, Haselor, Statfold, and the formerly Extra-Parochial place of Tamhorn	368 & 369
The Close (*Lich.*) ...	—	56	249	The formerly Extra-Parochial place of The Close, Lichfield,	369
Little Aston, St. Peter (*Lich.*), *part of* *	1876	34	203	Shenstone ...	369
Little Drayton, Christ Church (*Lich.*), *part of* †	1847	16	75	Drayton in Hales	356
Longdon [i] :—					
St. James (*Lich.*) ...	—	210	951	Longdon	369
Longnor, St. Bartholomew (*Lich.*)	—	274	1,162	Alstonfield ...	364
Longton :—					
St. James (*Lich.*) ...	1839	1,288	6,333	Stoke upon Trent	363
St. John the Baptist, Lane End (*Lich.*)	1866	1,664	8,394		
St. Mary and St. Chad (*Lich.*)	1899	918	4,883	Caverswall, and Stoke upon Trent	363 & 365
Lower Gornal, St. James (*Lich.*)	1838	1,346	7,112	Sedgley	374
Madeley, All Saints (*Lich.*)	—	597	2,909	Madeley	364
Maer, St. Peter (*Lich.*)	—	87	436	Maer	361
Marchington, St. Peter (*Lich.*)	1862	108	456	Hanbury ...	366
Marchington Woodlands, St. John (*Lich.*)	1860	66	302		
Marston (*Lich.*) ...	1844	147	779	Stafford	359
Mavesyn Ridware, St. Nicholas (*Lich.*)	—	103	438	Mavesyn Ridware	369
Mayfield [j] :—					
St. John the Baptist (*Lich.*), *part of* ‡	—	270	1,303	Mayfield... ...	438
Meerbrook, St. Matthew (*Lich.*)	1859	114	528	Leek	364
Milton, St. Philip and St. James (*Lich.*)	1865	598	2,961	Burslem, and Norton in the Moors	362 & 364
Milwich, All Saints (*Lich.*)	—	110	436	Milwich	360
Moreton, St. Mary (*Lich.*)	1845	131	539	Gnosall	358
Mowcop, St. Thomas (*Lich.*)	1844	466	2,201	Biddulph, and Wolstanton	362 & 364
Moxley, All Saints (*Lich.*)	1845	840	4,208	Darlaston, Wednesbury, and Wolverhampton	371, 372, & 373
Mucklestone [k] :—					
St. Mary (*Lich.*), *part of* §	—	104	504	Mucklestone ...	356
Newborough, All Saints (*Lich.*)	1862	107	484	Hanbury... ...	366

* The Ecclesiastical Parish of Little Aston, St. Peter, is partly in the Ancient County of Warwick; the entire Parish contains 63 inhabited houses, and 345 population.

† The Ecclesiastical Parish of Little Drayton, Christ Church, is partly in the Ancient County of Salop; the entire Parish contains 630 inhabited houses, and 2,791 population.

‡ The Ecclesiastical Parish of Mayfield, St. John the Baptist, is partly in the Ancient County of Derby; the entire Parish contains 271 inhabited houses, and 1,306 population.

§ The Ecclesiastical Parish of Mucklestone, St. Mary, is partly in the Ancient County of Salop; the entire Parish contains 124 inhabited houses, and 606 population.

[a] See also Harborne Heath, North Harborne, Smethwick, and West Smethwick.
[b] See also Biddulph Moor.
[c] See also Foxt with Whiston.
[d] See also Silverdale.
[e] See also Foxt with Whiston, and Oakamoor.
[f] See also Brierley Hill, Brockmoor, Pensnett, and Quarry Bank.
[g] See also Endon with Stanley, Meerbrook, Onecote cum Bradnop, and Rushton.
[h] See also Burntwood, Chasetown, Hammerwich, Ogley Hay, and Wall.
[i] See also Gentleshaw.
[j] See also Butterton, St. Bartholomew.
[k] See also Woore.

COUNTY OF STAFFORD—*continued.*

TABLE 5.—ECCLESIASTICAL PARISHES or DISTRICTS in the ANCIENT COUNTY.—INHABITED HOUSES and POPULATION 1901—*continued.*

Ecclesiastical Parish or District, and Diocese in which situated.	Date of Formation.	Inhabited Houses, 1901.	Population, 1901.	Ancient Parish in which situated.	Number of Registration District.
Newcastle under Lyme:—					
St. George (*Lich.*) ...	1844	2,536	12,238	Newcastle under Lyme	361
St. Giles (*Lich.*) ...	—	1,461	7,580		
Newchapel, St. James the Apostle (*Lich.*)	1846	1,225	6,605	Wolstanton ...	362
Norbury, St. Peter (*Lich.*)	—	75	383	Norbury	358
Normacott, Holy Evangelists (*Lich.*)	1852	1,311	6,748	Stone, and Trentham	360 & 363
North Harborne, Holy Trinity (*Lich.*)	1842	2,543	12,843	Harborne ...	385
Northwood, Holy Trinity (*Lich.*)	1845	2,393	12,119	Stoke upon Trent	363
Norton Canes [a]:—					
St. James (*Lich.*) ...	—	526	3,040	Norton Canes ...	370
Norton in the Moors [b]:—					
St. Bartholomew (*Lich.*)	—	521	2,680	Norton in the Moors	364
Oakamoor, Holy Trinity (*Lich.*)	1864	191	989	Alton, Cheadle, and Kingsley	365
Ocker Hill, St. Mark (*Lich.*)	1845	831	4,136	Tipton	374
Ogley Hay, St. James (*Lich.*)	1853	1,154	6,125	Lichfield St. Michael, Norton Canes, Shenstone, Walsall, and the formerly Extra-Parochial place of Ogley Hay	369, 370 & 372
Okeover, All Saints (*Lich.*)	—	10	67	Okeover	438
Old Hill, Holy Trinity (*Worc.*)	1876	2,110	10,798	Rowley Regis ...	374
Onecote cum Bradnop, St. Luke (*Lich.*)	1862	162	794	Leek	364
Oulton, St. John the Evangelist (*Lich.*)	1879	173	875	Stone	360
Patshull, St. Mary (*Lich.*)	—	40	222	Patshull	349
Pattingham, St. Chad (*Lich.*), *part of* *	—	186	779	Pattingham ...	371
Pelsall, St. Michael and All Angels (*Lich.*)	1840	705	3,626	Wolverhampton	372
Penkhull, St. Thomas (*Lich.*)	1844	636	4,241	Stoke upon Trent	363
Penkridge [c]:—					
St. Michael and All Angels (*Lich.*)	—	453	2,068	Penkridge ...	370
Penn [d]:—					
St. Bartholomew (*Lich.*)	—	304	1,409	Penn	371
Pensnett, St. Mark (*Lich.*)	1844	1,081	5,391	Kingswinford ...	375
Perry Barr, St. John (*Lich.*)	1862	784	3,933	Handsworth ...	373
Pipe Ridware, St. James (*Lich.*)	—	12	63	Pipe Ridware ...	369
Pleck and Bescot, St. John the Evangelist (*Lich.*)	1860	2,179	11,517	Walsall	372
Quarnford, St. Paul (*Lich.*)	—	151	640	Alstonfield ...	364
Quarry Bank, Christ Church (*Lich.*)	1846	1,359	6,912	Kingswinford ...	375
Rangemore, All Saints (*Lich.*)	1884	79	398	Tatenhill, and Tutbury	367
Ranton, All Saints (*Lich.*)	—	59	265	Ranton	359
Reddal Hill, St. Luke (*Worc.*)	1844	1,817	9,193	Rowley Regis ...	374
Rocester [e]:—					
St. Michael (*Lich.*)	—	274	1,265	Rocester	366
Rolleston [f]:—					
St. Mary (*Lich.*) ...	—	159	766	Rolleston ...	367
Rowley Regis [g]:—					
St. Giles (*Worc.*) ...	1843	1,002	5,317	Rowley Regis ...	374
Rugeley [h]:—					
St. Augustine (*Lich.*)	—	849	4,046	Rugeley	369
Rushall, St. Michael (*Lich.*)	—	1,555	7,943	Rushall	372
Rushton, St. Laurence (*Lich.*)	1865	201	903	Leek	364
Salt, St. James (*Lich.*)	1844	141	630	Stafford	359
Sandon, All Saints (*Lich.*)	—	104	458	Sandon	360
Scropton, St. Paul (*South.*), *part of* †	—	—	—	Foston and Scropton	367
Sedgley [i]:—					
All Saints (*Lich.*) ...	—	915	4,281	Sedgley	374
St. Mary the Virgin (*Lich.*)	1873	964	4,678		
Seighford, St. Chad (*Lich.*)	—	183	947	Seighford ...	359
Shareshill, St. Mary the Virgin (*Lich.*)	—	139	667	Shareshill ...	370
Sheen, St. Luke (*Lich.*)	—	85	347	Sheen	364
Shelton, St. Mark (*Lich.*)	1843	2,658	13,331	Stoke upon Trent	363
Shenstone [j]:—					
St. John the Baptist (*Lich.*)	—	271	1,183	Shenstone ...	369
Sheriff Hales, St. Mary, with Woodcote (*Lich.*), *part of* ‡	—	109	485	Sheriff Hales ...	349
Silverdale, St. Luke (*Lich.*)	1856	1,236	6,123	Keele, Trentham, and Wolstanton	361 & 362
Smallthorne, St. Saviour (*Lich.*)	1859	1,185	6,263	Norton in the Moors	364
Smethwick:—					
Old Church § (*Lich.*)	1842	1,974	10,104	Harborne ...	385
St. Mary (*Lich.*)	1892	1,279	5,698		
St. Matthew (*Lich.*)	1855	2,167	10,922		
St. Michael and All Angels (*Lich.*)	1893	1,839	9,471		
Sneyd, Holy Trinity (*Lich.*)	1844	1,691	8,365	Burslem	362
Stafford [k]:—					
Christ Church (*Lich.*)	1844	1,669	10,311	Stafford ...	359
St. Chad (*Lich.*) ...	—	70	434		
St. Mary (*Lich.*) ...	—	1,154	5,921	Stafford, Tillington, Worston, and the formerly Extra-Parochial place of Yarlet	359
St. Paul, Forebridge (*Lich.*)	1844	843	3,950	Castle Church...	359
Standon, All Saints (*Lich.*)	—	65	418	Standon... ...	360
Stoke upon Trent [l]:—					
St. Peter ad Vincula (*Lich.*)	—	4,572	22,619	Stoke upon Trent	363 & 365
Stone [m]:—					
Christ Church (*Lich.*)	1840	907	4,413	Stone	360
St. Michael (*Lich.*)	—	403	1,932		
Stonnall, St. Peter (*Lich.*)	1845	140	672	Shenstone ...	369
Stowe by Chartley [n]:—					
St. John the Baptist (*Lich.*)	—	91	430	Colwich, Stowe, and the formerly Extra-Parochial place of Chartley Holme	359
Stramshall, St. Michael (*Lich.*)	1854	94	465	Checkley, and Uttoxeter	366
Stretton, St. John (*Lich.*)	—	45	245	Penkridge ...	370

* The Ecclesiastical Parish of Pattingham, St. Chad, is partly in the Ancient County of Salop; the entire Parish contains 211 inhabited houses, and 919 population.

† The greater part of the Ecclesiastical Parish of Scropton, St. Paul, containing 103 inhabited houses, and 533 population, is in the Ancient County of Derby.

‡ The Ecclesiastical Parish of Sheriff Hales, St. Mary, is partly in the Ancient County of Salop; the entire Parish contains 181 inhabited houses, and 816 population.

§ On the 14th January, 1902, part of the area of the Ecclesiastical parish of Smethwick, Old Church, containing 1,290 inhabited houses, and 6,696 population at the time of the Census, was constituted the new Parish of Smethwick, St. Chad.

[a] See also Ogley Hay.
[b] See also Brown Edge, Milton, and Smallthorne.
[c] See also Dunston, Gailey, and Stretton.
[d] See also Upper Penn.
[e] See also Denstone.
[f] See also Anslow.
[g] See also Blackheath, Old Hill, Reddal Hill, and Tividale.
[h] See also Brereton, and Hednesford.
[i] See also Bradley St. Martin, Coseley, Ettingshall, Lower Gornal, Upper Gornal, West Coseley, and Wolverhampton St. Luke.
[j] See also Little Aston, Ogley Hay, Stonnall, and Walsall Wood.
[k] See also Marston, Salt, and Whitgreave.
[l] See also Bucknall, Butterton St. Thomas, Edensor, Etruria, Fenton, Hanley, Hartshill, Hope, Longton, Northwood, Penkhull, Shelton, Trent Vale, and Wellington.
[m] See also Aston, Blurton, Forsbrook, Fulford, Hilderstone, Normacott, Oulton, and Tittensor.
[n] See also Colwich, Great Haywood, and Hixon.

COUNTY OF **STAFFORD**—*continued.*

TABLE 5.—ECCLESIASTICAL PARISHES or DISTRICTS in the ANCIENT COUNTY.—INHABITED HOUSES and POPULATION 1901—*continued.*

Ecclesiastical Parish or District, and Diocese in which situated.	Date of Formation.	Inhabited Houses, 1901	Population, 1901.	Ancient Parish in which situated.	Number of Registration District.
Stretton cum Wetmoor, St. Mary the Virgin (*Lich.*)	1873	295	1,461	Burton upon Trent	367
Swindon, St. John the Evangelist (*Lich.*)	1866	96	445	Wombourn ...	371
Swynnerton [a]:—					
St. Mary (*Lich.*) ...	—	131	609	Swynnerton ...	360
Talk o' the Hill, St. Martin (*Lich.*)	1859	1,101	5,497	Audley	361
Tamworth [b]:—					
St. Editha (*Lich.*), *part of* *	—	936	4,466	Tamworth, and the formerly Extra-Parochial place of Hopwas Hays	368
Tatenhill [c]:—					
St. Michael and All Angels (*Lich.*)	—	51	239	Tatenhill ...	367
Tettenhall Regis, St. Michael and all Angels (*Lich.*)	—	821	3,865	Tettenhall ...	371
Tettenhall Wood, Christ Church (*Lich.*)	1868	590	2,594		
Thorpe Constantine, St. Constantine (*Lich.*)	—	15	84	Thorpe Constantine	368
Tipton [d]:—					
St. John (*Lich.*) ...	1854	693	3,381	Tipton	374
St. Martin (*Lich.*) ...	—	2,257	10,986		
St. Matthew (*Lich.*)	1881	855	4,101		
St. Paul (*Lich.*) ...	1843	1,080	5,303		
Tittensor, St. Luke (*Lich.*)	1882	100	459	Stone	360
Tividale, St. Michael (*Lich.*)	1879	1,115	5,432	Rowley Regis, and Tipton	374
Tixall, St. John the Baptist (*Lich.*)	—	35	187	Tixall	359
Trentham [e]:—					
St. Mary and All Saints (*Lich.*)	—	202	1,033	Trentham ...	360
Trent Vale, St. John the Evangelist (*Lich.*)	1844	393	1,861	Stoke upon Trent	361 & 363
Trysull, All Saints (*Lich.*)	1888	120	553	Trysull	371
Tuck Hill, Holy Innocents (*Heref.*), *part of* †	1870	16	77	Bobbington, and Enville	371
Tunstall:—					
Christ Church (*Lich.*)	1837	2,430	12,482	Wolstanton ...	362
St. Mary the Virgin (*Lich.*)	1881	1,308	6,973	Burslem, and Wolstanton	362
Tutbury [f]:—					
St. Mary (*Lich.*) ...	—	411	1,852	Foston and Scropton, and Tutbury	367
Upper Arley, St. Peter (*Lich.*)	—	149	670	Upper Arley ...	376
Upper Gornal, St. Peter (*Lich.*)	1844	812	4,928	Sedgley	374
Upper Penn, St. Philip (*Lich.*)	1859	430	2,040	Penn	371
Upper Tean, Christ Church (*Lich.*)	1844	304	1,296	Checkley ...	365
Uttoxeter [g]:—					
St. Mary the Virgin (*Lich.*)	—	1,205	5,767	Uttoxeter ...	366
Wall, St. John the Evangelist (*Lich.*)	1845	53	270	Lichfield St. Michael	369
Walsall [h]:—					
St. Andrew (*Lich.*)	1889	1,988	10,292	Walsall	372
St. George (*Lich.*)...	1878	1,103	5,324		
St. Matthew (*Lich.*)	—	2,389	12,065		
St. Paul (*Lich.*) ...	1875	844	4,269		
St. Peter (*Lich.*) ...	1845	1,883	9,266		
Walsall Wood, St. John (*Lich.*)	1845	1,281	6,814	Shenstone, and Walsall	369 & 372
Warslow, St. Lawrence, with Elkstones, St. John the Baptist (*Lich.*)	—	133	568	Alstonfield ...	364
Waterfall [i]:—					
St. James and St. Bartholomew (*Lich.*)	—	90	406	Waterfall ...	438
Wednesbury [j]:—					
St. Bartholomew (*Lich.*)	—	1,450	7,373	Wednesbury ...	373
St. James (*Lich.*) ...	1855	987	4,926		
St. John (*Lich.*) ...	1844	979	4,914		
St. Paul, Wood Green (*Lich.*)	1875	1,053	5,218	Wednesbury, and West Bromwich	373
Wednesfield, St. Thomas (*Lich.*)	—	1,090	5,520	Wolverhampton	371
Wednesfield Heath, Holy Trinity (*Lich.*)	1853	1,948	9,412		
Weeford, St. Mary (*Lich.*)	—	87	385	Weeford	369
Wellington, St. Luke (*Lich.*)	1845	2,837	14,425	Stoke upon Trent	363
West Bromwich [k]:—					
All Saints (*Lich.*) ...	—	1,060	6,494	West Bromwich	373
Christ Church (*Lich.*)	1837	2,028	9,996		
Holy Trinity (*Lich.*)	1842	1,626	7,977		
St. Andrew (*Lich.*)	1879	1,870	9,080		
St. James, Hill Top (*Lich.*)	1844	1,040	5,296		
St. John the Evangelist (*Lich.*)	1879	1,764	8,840		
St. Paul, Gold's Hill (*Lich.*)	1887	812	4,181		
St. Peter (*Lich.*) ...	1861	1,606	7,845		
St. Philip (*Lich.*) ...	1900	1,066	5,188		
West Coseley, St. Chad (*Lich.*)	1884	872	4,088	Sedgley	374
Weston upon Trent, St. Andrew (*Lich.*)	—	91	401	Weston upon Trent	359
Weston under Lizard, St. Andrew (*Lich.*)	—	74	301	Weston under Lizard	349
West Smethwick, St. Paul (*Lich.*)	1860	1,115	5,562	Harborne ...	373 & 335
Wetley Rocks, St. John (*Lich.*)	1835	196	828	Cheddleton ...	365
Wetton, St. Margaret (*Lich.*)	—	66	290	Wetton	438
Whitgreave, St. John the Evangelist (*Lich.*)	1844	27	140	Stafford	359
Whitmore, St. Mary and All Saints (*Lich.*)	—	60	308	Whitmore ...	361
Whittington, St. Giles (*Lich.*)	—	220	2,392	Whittington ...	369
Wichnor, St. Leonard (*Lich.*)	1881	32	151	Tatenhill ...	367
Wigginton, St. Leonard (*Lich.*)	1855	106	571	Tamworth ...	368
Willenhall:—					
Holy Trinity (*Lich.*)	1846	575	2,906	Wolverhampton	371 & 372
St. Anne (*Lich.*) ...	1861	1,134	5,720		371
St. Giles (*Lich.*) ...	—	1,346	7,084		371 & 372
St. Stephen (*Lich.*)	1846	1,206	6,085		371

* The Ecclesiastical Parish of Tamworth, St. Editha, is partly in the Ancient County of Warwick; the entire Parish contains 2,528 inhabited houses, and 12,502 population.

† The Ecclesiastical Parish of Tuck Hill, Holy Innocents, is partly in the Ancient County of Salop; the entire Parish contains 74 inhabited houses, and 312 population.

[a] See also Butterton St. Thomas.
[b] See also Fazeley, and Wigginton.
[c] See also Barton under Needwood, Christ Church on Needwood, Dunstall, Rangemore, and Wichnor.
[d] See also Ocker Hill, and Tividale.
[e] See also Blurton, Butterton St. Thomas, Dresden, Hanford, Normacott, and Silverdale.
[f] See also Anslow, Christ Church on Needwood, and Rangemore.
[g] See also Stramshall.
[h] See also Blakenall Heath, Bloxwich, Caldmore, Ogley Hay, and Pleck and Bescot.
[i] See also Calton.
[j] See also Darlaston, and Moxley.
[k] See also Wednesbury St. Paul.

COUNTY OF **STAFFORD**—*continued.*

TABLE 5.—ECCLESIASTICAL PARISHES or DISTRICTS in the ANCIENT COUNTY.—INHABITED HOUSES and POPULATION 1901—*continued.*

Ecclesiastical Parish or District, and Diocese in which situated.	Date of Formation.	Inhabited Houses, 1901.	Population, 1901.	Ancient Parish in which situated.	Number of Registration District.
Wolstanton [a]:—					
St. Margaret (*Lich.*)	—	1,823	8,801	Wolstanton ...	362
Wolverhampton [b]:—					
All Saints (*Lich.*) ...	1881	1,551	9,021	Wolverhampton	371
Christ Church (*Lich.*)	1876	1,391	6,555		
St. Andrew (*Lich.*)	1871	2,100	9,595		
St. George (*Lich.*)...	1832	1,168	5,757		
St. James (*Lich.*) ...	1844	1,062	5,147		
St. John (*Lich.*) ...	1848	1,098	5,296		
St. Jude (*Lich.*) ...	1869	978	4,683		
St. Luke, Blakenhall (*Lich.*)	1862	1,800	8,650	Sedgley, and Wolverhampton	371 & 374
St. Mark (*Lich.*) ...	1846	2,117	9,884	Wolverhampton	371
St. Mary (*Lich.*) ...	1843	1,785	8,784		371
St. Matthew (*Lich.*)	1846	1,196	6,000		371
St. Paul (*Lich.*) ...	1835	2,497	12,189		371
St. Peter (*Lich.*) ...	—	505	2,501		370 & 371
Wombourn [c]:—					
St. Benedict (*Lich.*)	—	321	1,411	Wombourn ...	371
Woore, St. Leonard (*Lich.*), *part of* *	1842	50	223	Mucklestone ...	356
Yoxall [d]:—					
St. Peter (*Lich.*)	—	210	872	Yoxall	369
Places reputed to be Extra-Parochial for Ecclesiastical purposes:—					
Canwell, Civil Parish (*Lich.*), *part of* †	—	12	52	—	368
Teddesley Hay, Civil Parish (*Lich.*)	—	23	125	—	370
Trysull and Seisdon, Civil Parish (*Lich.*), *part of* ‡	—	2	15	—	371
Included in the Diocese of:—					
Chester	—	53	253		
Hereford ...	—	84	336		
Lichfield ...	—	240,927	1,198,882		
Southwell ...	—	4	22		
Worcester ...	—	6,870	35,013		
ANCIENT COUNTY ...	—	247,938	1,234,506		

* The Ecclesiastical Parish of Woore, St. Leonard, is partly in the Ancient County of Salop; the entire Parish contains 207 inhabited houses, and 933 population.

† The remainder of the Civil Parish of Canwell (formerly part of the Civil Parish of Drayton Bassett) is included in the Ecclesiastical Parish of Drayton Bassett, St. Peter.

‡ This portion of the Civil Parish of Trysull and Seisdon was formerly the Civil Parish of Woodford Grange.

[a] See also Chesterton, Goldenhill, Kidsgrove, Knutton, Mowcop, Newchapel, Silverdale, and Tunstall.

[b] See also Bilston, Bradley St. Martin, Ettingshall, Gailey, Moxley, Pelsall, Wednesfield, Wednesfield Heath, and Willenhall.

[c] See also Swindon.

[d] See also Christ Church on Needwood, and Hoar Cross.

TABLE 6.—ADMINISTRATIVE COUNTY and COUNTY BOROUGHS.—AREA; HOUSES 1901, and POPULATION 1891 and 1901.

Administrative County and County Boroughs.	Area in Statute Acres.	Houses, 1901.				Population.			
		Inhabited.	Uninhabited.		Building.	1891.	1901.		
			In Occupation.	Not in Occupation.		Persons.	Persons.	Males.	Females.
ADMINISTRATIVE COUNTY ...	722,150	176,754	3,072	6,192	1,571	771,258	879,142	436,612	442,530
COUNTY BOROUGHS:									
BURTON UPON TRENT... ...	4,202	10,244	257	154	134	46,047	50,386	25,737	24,649
HANLEY	1,767	12,114	454	314	149	54,946	61,599	30,497	31,102
WALSALL	7,480	17,103	443	392	187	71,789	86,430	42,639	43,791
WEST BROMWICH	5,860	12,926	222	404	62	59,538	65,175	32,942	32,233
WOLVERHAMPTON	3,525	19,277	737	980	176	82,662	94,187	46,313	47,874
TOTAL OF 5 COUNTY BOROUGHS...	22,834	71,664	2,113	2,244	708	314,982	357,777	178,128	179,649
ADMINISTRATIVE COUNTY, TOGETHER WITH 5 COUNTY BOROUGHS	744,984	248,418	5,185	8,436	2,279	1,086,240	1,236,919	614,740	622,179

COUNTY OF **STAFFORD**—*continued.*

TABLE 7.—PETTY SESSIONAL DIVISIONS of the ADMINISTRATIVE COUNTY, and BOROUGHS having SEPARATE COURTS of QUARTER SESSIONS or SEPARATE COMMISSIONS of the PEACE.—AREA; HOUSES and POPULATION 1901.

PETTY SESSIONAL DIVISIONS, BOROUGHS, ETC.	AREA in Statute Acres.	HOUSES, 1901.				POPULATION, 1901.		
		Inhabited.	Uninhabited. In Occupation.	Uninhabited. Not in Occupation.	Building.	PERSONS.	Males.	Females.
BOROUGHS having SEPARATE COMMISSIONS of the PEACE and SEPARATE COURTS of QUARTER SESSIONS:—								
HANLEY	1,767	12,114	454	314	149	61,599	30,497	31,102
LICHFIELD (CITY OF)	3,475	1,689	58	51	2	7,902	3,773	4,129
NEWCASTLE UNDER LYME	671	4,015	146	74	6	19,914	9,713	10,201
WALSALL	7,480	17,103	443	392	187	86,430	42,639	43,791
WEST BROMWICH	5,860	12,926	222	404	62	65,175	32,942	32,233
WOLVERHAMPTON	3,525	19,277	737	980	176	94,187	46,313	47,874
BOROUGHS having SEPARATE COMMISSIONS of the PEACE, but no SEPARATE COURTS of QUARTER SESSIONS:—								
BURSLEM	1,862	7,650	141	229	62	38,766	18,700	20,066
BURTON UPON TRENT	4,202	10,244	257	154	134	50,386	25,737	24,649
LONGTON	1,947	7,014	235	477	45	35,815	17,207	18,608
STAFFORD	1,084	3,845	176	76	37	20,895	10,445	10,450
STOKE UPON TRENT	1,882	6,012	145	186	141	30,458	14,950	15,508
TAMWORTH	285	1,526	77	26	21	7,271	3,515	3,756
WEDNESBURY	2,287	5,324	79	92	34	26,554	13,425	13,129
PETTY SESSIONAL DIVISIONS:—								
BILSTON	1,867	5,029	78	180	20	24,034	12,026	12,008
BURTON UPON TRENT	31,173	2,218	24	87	6	10,301	5,106	5,195
CHEADLE*	42,318	4,363	68	137	8	21,299	10,818	10,481
DUDLEY	69	3	—	—	—	11	4	7
ECCLESHALL	52,904	1,911	36	151	12	8,927	4,456	4,471
HANDSWORTH	7,752	11,479	133	518	254	55,269	25,124	30,145
KINGSWINFORD AND WORDSLEY	25,935	9,195	160	225	23	45,067	22,492	22,575
LEEK	99,424	7,762	167	257	82	36,639	17,502	19,137
LICHFIELD AND BROWNHILLS	34,491	3,776	41	110	18	21,173	11,335	9,838
NORTH PIREHILL	68,758	24,411	356	663	217	123,866	62,447	61,419
PENKRIDGE	67,718	8,426	76	219	56	43,400	22,754	20,646
ROWLEY REGIS	3,828	6,757	93	100	45	34,670	17,380	17,290
RUGELEY	30,418	2,552	40	107	2	12,223	6,209	6,014
RUSHALL	12,238	3,066	14	45	11	16,073	8,422	7,651
SEDGLEY	7,591	7,602	83	266	18	38,170	19,078	19,092
SMETHWICK†	1,929	10,904	164	664	207	54,539	27,088	27,451
STAFFORD	67,845	2,646	33	159	8	12,367	6,007	6,360
STONE	25,558	2,273	58	94	8	10,760	4,989	5,771
TAMWORTH	25,078	1,111	28	40	3	5,232	2,607	2,625
TIPTON	2,171	6,283	94	280	65	30,543	15,680	14,863
UTTOXETER*	57,736	3,204	78	124	33	15,038	7,250	7,788
WEDNESBURY	913	3,151	62	80	34	15,395	7,651	7,744
WILLENHALL	6,833	4,706	67	142	28	24,073	12,351	11,722
WOLVERHAMPTON	34,110	6,851	62	333	65	32,498	16,108	16,390
ADMINISTRATIVE COUNTY, together with 5 COUNTY BOROUGHS	744,984	248,418	5,185	8,436	2,279	1,236,919	614,740	622,179

NOTE.—The areas given for certain Petty Sessional Divisions include the entire areas of Civil Parishes which are situated in more than one Division. Thus, the area given for Cheadle Petty Sessional Division includes the entire area of Denstone Civil Parish; for Leek Petty Sessional Division, of Ipstones Civil Parish; for Penkridge Petty Sessional Division, of Norton Canes Civil Parish; for Rushall Petty Sessional Division, of Walsall Wood Civil Parish; for Stafford Petty Sessional Division, of Gnosall Civil Parish; and for Uttoxeter Petty Sessional Division, of Rocester Civil Parish.

* From 31st July, 1901, the parts of Denstone and Rocester Civil Parishes included in Cheadle Petty Sessional Division were transferred to Uttoxeter Petty Sessional Division. The Petty Sessional Divisions as thus altered contained:—

Cheadle	41,066	4,302	68	137	8	20,755	10,413	10,342
Uttoxeter	58,988	3,265	78	124	33	15,582	7,655	7,927

† In consequence of the grant of a Separate Commission of the Peace to the Municipal Borough of Smethwick, which was conterminous with the Petty Sessional Division of Smethwick, the latter has ceased to exist, the County Justices having discontinued holding Petty Sessions at Smethwick from 1st January, 1902.

COUNTY OF **STAFFORD**—*continued.*

TABLE 8.—ADMINISTRATIVE COUNTY, and its Sub-Division into URBAN and RURAL DISTRICTS.—AREA; HOUSES 1901, and POPULATION 1891 and 1901.

—	Area in Statute Acres.	Houses, 1901.				Population.			
		Inhabited.	Uninhabited.		Building.	1891.	1901.		
			In Occupation.	Not in Occupation.		Persons.	Persons.	Males.	Females.
ADMINISTRATIVE COUNTY, together with 5 COUNTY BOROUGHS	744,984	248,418	5,185	8,436	2,279	1,086,240	1,236,919	614,740	622,179
URBAN DISTRICTS ...	108,742	200,959	4,561	6,518	2,020	869,943	1,004,710	497,814	506,896
RURAL DISTRICTS ...	636,242	47,459	624	1,918	259	216,297	232,209	116,926	115,283

TABLE 9.—COUNTY BOROUGHS, MUNICIPAL BOROUGHS, and other URBAN DISTRICTS, with their CONSTITUENT CIVIL PARISHES and WARDS.—AREA; HOUSES 1901, and POPULATION 1891 and 1901.

NOTE.—The letters C.B., M.B., and U.D. respectively denote County Borough, Municipal Borough, and Urban District; and the numbers in parenthesis following the names of the Civil Parishes refer to the Registration Districts and Sub-Districts within which the several Parishes are situated. See Table 12.

—	Area in Statute Acres.	Houses. 1901.				Population.			
		Inhabited.	Uninhabited.		Building.	1891.	1901.		
			In Occupation.	Not in Occupation.		Persons.	Persons.	Males.	Females.
TOTAL URBAN DISTRICTS	108,742	200,959	4,561	6,518	2,020	869,943	1,004,710	497,814	506,896
Amblecote[a] (U.D.) ...	665	658	16	7	—	2,876	3,128	1,523	1,605
Civil Parish: Amblecote (375 : 2).									
Audley (U.D.)	8,313	2,720	24	54	6	12,631	13,683	7,169	6,514
Civil Parish: Audley (361 : 3).									
Biddulph (U.D.)	5,671	1,260	14	23	2	5,290	6,247	3,193	3,054
Civil Parish: Biddulph (364 : 2).									
Wards:									
East	—	465	5	6	2	—	2,305	1,154	1,151
North	—	365	7	15	—	—	1,627	817	810
West	—	430	2	5	—	—	2,315	1,222	1,093
Bilston (U.D.)	1,867	5,029	78	180	20	23,453	24,034	12,026	12,008
Civil Parish: Bilston (371 : 7).									
Wards:									
Bradley	—	865	7	42	—	—	4,221	2,153	2,068
Ettingshall	—	860	8	28	14	—	4,055	2,081	1,974
High Town	—	1,093	19	34	—	—	5,207	2,622	2,585
New Town	—	1,164	12	50	1	—	5,548	2,747	2,801
Town Hall	—	1,047	32	26	5	—	5,003	2,423	2,580

[a] By Local Government Board Order, No. 36,640, which came into operation on 1st April, 1898, the Civil Parish of Amblecote was constituted an Urban District.

COUNTY OF **STAFFORD**—*continued.*

TABLE 9.—COUNTY BOROUGHS, MUNICIPAL BOROUGHS, and other URBAN DISTRICTS, with their CONSTITUENT CIVIL PARISHES and WARDS.—AREA; HOUSES 1901, and POPULATION 1891 and 1901—*continued.*

—	Area in Statute Acres.	Houses. 1901.				Population.			
		In-habited.	Uninhabited.		Build-ing.	1891.	1901.		
			In Occu-pation.	Not in Occu-pation.		Persons.	Persons.	Males.	Females.
Brierley Hill (U.D.) ...	**1,024**	**2,395**	**56**	**32**	**9**	11,847	**12,042**	**5,974**	**6,068**
Civil Parish: Brierley Hill (375 : 3).									
Wards:									
East	—	628	17	1	—	—	3,230	1,613	1,617
North	—	896	20	19	4	—	4,507	2,241	2,266
West	—	871	19	12	5	—	4,305	2,120	2,185
Brownhills[a] (U.D.) ...	**6,285**	**2,818**	**13**	**25**	**12**	11,820	**15,252**	**8,083**	**7,169**
Civil Parishes:									
Norton Canes (370 : 2) ...	4,068	928	1	11	4	4,047	5,214	2,770	2,444
Ogley Hay (369 : 1) ...	307	451	1	4	1	2,168	2,368	1,238	1,130
Shire Oak (369 : 1) ...	359	212	1	1	3	1,023	1,178	638	540
Walsall Wood (372 : 4) ...	1,551	1,227	10	9	4	4,582	6,492	3,437	3,055
Wards:									
Central...	—	788	10	5	4	—	4,207	2,217	1,990
Norton...	—	870	—	11	4	—	4,905	2,613	2,292
Walsall Foreign ...	—	1,160	3	9	4	—	6,140	3,253	2,887
Burslem[b] (M.B.)	**1,862**	**7,650**	**141**	**229**	**62**	31,999	**38,766**	**18,700**	**20,066**
Civil Parish: Burslem (362 : 3).									
Wards:									
East	—	2,553	37	80	30	—	12,971	6,270	6,701
North	—	2,764	87	103	32	—	13,731	6,630	7,101
South	—	2,333	17	46	—	—	12,064	5,800	6,264
Burton upon Trent[c] (C.B.)	**4,202**	**10,244**	**257**	**154**	**134**	46,047	**50,386**	**25,737**	**24,649**
Civil Parishes:									
Burton Extra (367 : 4) ...	1,009	3,225	41	41	21	14,773	16,116	8,372	7,744
Burton upon Trent (367 : 4)	591	1,531	153	36	—	8,245	7,396	3,678	3,718
Horninglow (367 : 4) ...	1,153	3,399	34	53	106	14,747	16,857	8,790	8,067
Stapenhill (367 : 4) ...	810	1,212	16	18	4	4,638	5,771	2,860	2,911
Winshill (367 : 4)	639	877	13	6	3	3,644	4,246	2,037	2,209
Wards:									
Burton Extra	—	3,225	41	41	21	—	16,116	8,372	7,744
Burton upon Trent ...	—	1,531	153	36	—	—	7,396	3,678	3,718
Horninglow	—	3,399	34	53	106	—	16,857	8,790	8,067
Stapenhill and Winshill	—	2,089	29	24	7	—	10,017	4,897	5,120

[a] By Local Government Board Order, No. 33,832, which came into operation on 1st April, 1896, the Civil Parish of Hammerwich and part of the Civil Parish of Ogley Hay were transferred from the Urban District of Brownhills to the Rural District of Lichfield.

[b] By Local Government Board Order, No. P. 813, which was confirmed by Local Government Board Provisional Orders Confirmation (No. 15) Act, 1891, and came into operation on 9th November, 1891, the Municipal Borough of Burslem was extended to include a further part of Burslem Civil Parish.

[c] By the Burton upon Trent Corporation Act, 1901, which came into operation on 26th July, 1901, the Borough was re-divided into eight Wards: the Houses and Population at the date of the Census of 1901 were as follows:—

Burton upon Trent (C.B.) ...	4,202	10,244	257	154	134	46,047	50,386	25,737	24,649
Wards:									
Broadway	—	1,353	10	16	2	—	6,793	3,484	3,309
Burton...	—	1,202	141	42	—	—	5,906	2,905	3,001
Horninglow	—	1,261	16	14	73	—	6,043	3,135	2,908
Shobnall	—	1,397	27	21	10	—	7,144	3,682	3,462
Stapenhill	—	1,136	16	16	4	—	5,426	2,703	2,723
Uxbridge	—	1,421	18	12	9	—	7,052	3,762	3,290
Victoria	—	1,236	16	25	33	—	5,962	3,085	2,877
Winshill and Wetmore ...	—	1,238	13	8	3	—	6,060	2,981	3,079

COUNTY OF **STAFFORD**—*continued.*

TABLE 9.—COUNTY BOROUGHS, MUNICIPAL BOROUGHS, and other URBAN DISTRICTS, with their CONSTITUENT CIVIL PARISHES and WARDS.—AREA; HOUSES 1901, and POPULATION 1891 and 1901—*continued.*

—	Area in Statute Acres.	Houses. 1901.				Population.			
		Inhabited.	Uninhabited.		Building.	1891.	1901.		
			In Occupation.	Not in Occupation.		Persons.	Persons.	Males.	Females.
Cannock (U.D.)	**8,010**	**4,494**	**34**	**40**	**42**	20,613	**23,974**	**12,820**	**11,154**
Civil Parish: Cannock (370 : 2).									
Wards:									
Cannock	—	1,473	16	15	20	—	7,753	4,097	3,656
Chadsmoor	—	1,520	6	8	15	—	8,216	4,501	3,715
Hednesford	—	1,501	12	17	7	—	8,005	4,222	3,783
Coseley (U.D.)	**3,737**	**4,613**	**43**	**185**	**8**	21,899	**22,219**	**11,265**	**10,954**
Civil Parish: Sedgley (*part of*) (374 : 3).									
Darlaston (U.D.)	**913**	**3,151**	**62**	**80**	**34**	14,422	**15,395**	**7,651**	**7,744**
Civil Parish: Darlaston (372 : 1).									
Wards:									
All Saints	—	742	33	23	—	—	3,349	1,610	1,739
Catharine's Cross ...	—	885	11	31	4	—	4,380	2,217	2,163
Central...	—	717	12	14	4	—	3,538	1,743	1,795
The Green	—	807	6	12	26	—	4,128	2,081	2,047
Fenton (U.D.)	**1,753**	**4,475**	**64**	**86**	**9**	16,998	**22,742**	**11,190**	**11,552**
Civil Parish: Fenton (363 : 4).									
Wards:									
East	—	1,517	26	32	—	—	7,666	3,733	3,933
North	—	874	3	14	8	—	4,661	2,348	2,313
South	—	1,087	4	17	1	—	5,571	2.759	2,812
West	—	997	31	23	—	—	4,844	2,350	2,494
Handsworth (U.D.) ...	**3,665**	**11,060**	**132**	**497**	**252**	32,756	**52,921**	**23,985**	**28,936**
Civil Parish: Handsworth (373 : 1).									
Wards:									
Birchfield	—	2,282	25	122	11	—	10,882	4,920	5,962
Heathfield	—	1,953	23	61	15	—	9,214	4,020	5,194
Murdock	—	2,324	32	83	49	—	11,393	5,565	5,828
Sandwell	—	2,414	12	146	132	—	11,405	5,191	6,214
Soho	—	2,087	40	85	45	—	10,027	4,289	5,738
Hanley (C.B.)	**1,767**	**12,114**	**454**	**314**	**149**	54,946	**61,599**	**30,497**	**31,102**
Civil Parish: Hanley (363 : 1, 2).									
Wards:									
Cauldon	—	1,341	15	33	37	—	6,686	3,148	3,538
Eastwood	—	1,447	80	43	12	—	7,292	3,546	3,746
Etruria...	—	1,432	125	39	22	—	7,480	3,859	3,621
Hope	—	1,609	64	58	1	—	8,632	4,364	4,268
Northwood	—	1,239	29	20	6	—	6,298	3,099	3,199
Park	—	1,532	88	45	18	—	7,456	3,719	3,737
Providence	—	1,799	37	45	24	—	9,092	4,498	4,594
Wellington	—	1,715	16	31	29	—	8,663	4,264	4,399

COUNTY OF **STAFFORD**—*continued.*

TABLE 9.—COUNTY BOROUGHS, MUNICIPAL BOROUGHS, and other URBAN DISTRICTS, with their CONSTITUENT CIVIL PARISHES and WARDS.—AREA; HOUSES 1901, and POPULATION 1891 and 1901—*continued.*

—	Area in Statute Acres.	Houses. 1901.				Population.			
		Inhabited.	Uninhabited.		Building.	1891.	1901.		
			In Occupation.	Not in Occupation.		Persons.	Persons.	Males.	Females.
Harborne[a] **(U.D.)**									
Heath Town or Wednesfield Heath (U.D.)	885	1,954	22	118	21	7,075	9,441	4,812	4,629
Civil Parish: Heath Town (371 : 6).									
Kidsgrove (U.D.)	1,087	922	26	22	7	3,841	4,552	2,358	2,194
Civil Parishes:									
Hardings Wood (361 : 3)...	414	58	—	—	—	305	235	123	112
Kidsgrove (362 : 2) ...	673	864	26	22	7	3,536	4,317	2,235	2,082
Leek (U.D.)	1,459	3,379	96	60	76	14,122	15,484	6,920	8,564
Civil Parish: Leek (364 : 3, 4).									
Lichfield, City of (M.B.)...	3,475	1,689	58	51	2	7,864	7,902	3,773	4,129
Civil Parishes:									
St. Chad (369 : 1)	1,102	465	2	18	1	1,934	2,057	992	1,065
St. Mary (369 : 1) ...	58	480	38	16	1	2,555	2,281	1,079	1,202
St. Michael (369 : 1) ...	2,288	687	13	16	—	3,154	3,308	1,636	1,672
The Close (369 : 1) ...	16	56	5	—	—	212	249	63	186
The Friary (369 : 1) ...	11	1	—	1	—	9	7	3	4
Wards:									
North	—	953	25	34	2	—	4,517	2,131	2,386
South	—	736	33	17	—	—	3,385	1,642	1,743
Longton (M.B.)	1,947	7,014	235	477	45	34,327	35,815	17,207	18,608
Civil Parish: Longton (363 : 5).									
Wards:									
Dresden	—	662	3	42	—	—	3,230	1,503	1,727
Florence	—	850	15	52	—	—	4,342	2,002	2,340
Market	—	547	109	46	—	—	2,924	1,474	1,450
Meir	—	549	4	9	—	—	2,836	1,325	1,511
Normacot	—	776	11	48	45	—	3,953	1,821	2,132
St. James	—	561	15	41	—	—	2,742	1,333	1,409
St. John	—	695	34	39	—	—	3,533	1,750	1,783
St. Paul	—	654	7	53	—	—	3,460	1,646	1,814
Sandford Hill ...	—	883	4	93	—	—	4,641	2,324	2,317
Sutherland	—	837	33	54	—	—	4,154	2,029	2,125
Newcastle under Lyme (M.B.)	671	4,015	146	74	6	18,452	19,914	9,713	10,201
Civil Parish: Newcastle under Lyme (361 : 2).									
Wards:									
East	—	2,147	97	22	—	—	10,325	4,892	5,433
West	—	1,868	49	52	6	—	9,589	4,821	4,768

[a] By Local Government Board Order, No. P. 786, which was confirmed by Local Government Board Provisional Orders Confirmation (No. 13) Act, 1891, and came into operation on 9th November, 1891, the Urban District of Harborne was dissolved, and its constituent Parish added to the City and County Borough of Birmingham.

COUNTY OF **STAFFORD**—*continued.*

TABLE 9.—COUNTY BOROUGHS, MUNICIPAL BOROUGHS, and other URBAN DISTRICTS, with their CONSTITUENT CIVIL PARISHES and WARDS.—AREA; HOUSES 1901, and POPULATION 1891 and 1901—*continued.*

—	Area in Statute Acres.	Houses. 1901.				Population.			
			Uninhabited.			1891.	1901.		
		In-habited.	In Occu-pation.	Not in Occu-pation.	Build-ing.	Persons.	Persons.	Males.	Females.
Perry Barr[a] (U.D.) ...	4,087	419	1	21	2	2,310	2,348	1,139	1,209
Civil Parish: Perry Barr (373 : 1).									
Quarry Bank (U.D.) ...	663	1,359	10	12	9	6,732	6,912	3,484	3,428
Civil Parish: Quarry Bank (375 : 3).									
Rowley Regis (U.D.) ...	3,828	6,757	93	100	45	30,791	34,670	17,380	17,290
Civil Parish: Rowley Regis (374 : 1).									
Wards:									
Black Heath	—	1,280	23	15	3	—	6,566	3,297	3,269
Cradley Heath ...	—	1,817	41	11	19	—	9,193	4,531	4,662
Old Hill	—	2,110	13	28	15	—	10,798	5,418	5,380
Rowley Regis... ...	—	1,002	6	22	—	—	5,317	2,732	2,585
Tividale	—	548	10	24	8	—	2,796	1,402	1,394
Rugeley (U.D.)	658	933	22	19	1	4,181	4,447	2,183	2,264
Civil Parish: Rugeley (369 : 2).									
Sedgley (U.D.)	3,854	2,989	40	81	10	14,961	15,951	7,813	8,138
Civil Parish: Sedgley (*part of*) (374 : 3).									
Short Heath[b] (U.D.) ...	1,054	696	1	13	2	3,135	3,531	1,898	1,633
Civil Parish: Short Heath (371 : 6).									
Smallthorne (U.D.) ...	555	1,185	14	16	20	5,279	6,263	3,201	3,062
Civil Parish: Smallthorne (364 : 1).									
Smethwick[c] (M.B.) ...	1,929	10,904	164	664	207	36,106	54,539	27,088	27,451
Civil Parish: Smethwick (385 : 3).									
Wards:									
Bearwood	—	2,910	37	244	85	—	13,973	6,841	7,132
Sandwell	—	1,856	43	82	10	—	9,556	4,851	4,705
Soho	—	1,820	27	104	13	—	9,472	4,683	4,789
Spon Lane	—	1,563	17	109	72	—	7,761	3,921	3,840
Uplands	—	810	12	76	16	—	4,112	1,986	2,126
Victoria	—	1,945	28	49	11	—	9,665	4,806	4,859

[a] By Local Government Board Order, No. 31,988, which came into operation on the "appointed day," 1894, the Civil Parish of Perry Barr was constituted an Urban District.

[b] By Local Government Board Order, No. 33,282, which came into operation on 1st October, 1895, part of the Civil Parish and Urban District of Wednesfield was transferred to the Civil Parish and Urban District of Short Heath.

[c] By Local Government Board Order, No. P. 1,342, which was confirmed by Local Government Board Provisional Orders Confirmation (No. 7) Act, 1897, and came into operation on 9th November, 1897, part of the Urban District of Smethwick was transferred to the County Borough of West Bromwich. By Order in Council, dated 19th May, 1899, the Urban District of Smethwick was incorporated a Municipal Borough.

COUNTY OF **STAFFORD**—*continued.*

TABLE 9.—COUNTY BOROUGHS, MUNICIPAL BOROUGHS, and other URBAN DISTRICTS, with their CONSTITUENT CIVIL PARISHES and WARDS.—AREA; HOUSES 1901, and POPULATION 1891 and 1901—*continued.*

—	Area in Statute Acres.	Houses. 1901.				Population.			
		Inhabited.	Uninhabited.		Building.	1891.	1901.		
			In Occupation.	Not in Occupation.		Persons.	Persons.	Males.	Females.
Stafford (M.B.)	**1,084**	**3,845**	**176**	**76**	**37**	20,270	**20,895**	**10,445**	**10,450**
Civil Parish: Stafford (359 : 1).									
Wards:									
East	—	2,234	80	38	34	—	13,016	6,664	6,352
West	—	1,611	96	38	3	—	7,879	3,781	4,098
Stoke upon Trent (M.B.)	**1,882**	**6,012**	**145**	**186**	**141**	24,027	**30,458**	**14,950**	**15,508**
Civil Parish: Stoke upon Trent (363 : 2, 3).									
Wards:									
East	—	1,768	107	46	11	—	8,789	4,355	4,434
South	—	2,057	14	79	76	—	9,826	4,738	5,088
West	—	2,187	24	61	54	—	11,843	5,857	5,986
Stone (U.D.)...	**1,067**	**1,172**	**38**	**54**	**1**	5,754	**5,680**	**2,580**	**3,100**
Civil Parish: Stone (360 : 1).									
Tamworth (M.B.)... ...	**285**	**1,526**	**77**	**26**	**21**	6,614	**7,271**	**3,515**	**3,756**
Civil Parish: Tamworth (368 : 1, 2).									
Tettenhall (U.D.)	**1,531**	**1,176**	**5**	**48**	—	5,145	**5,337**	**2,481**	**2,856**
Civil Parish: Tettenhall (371 : 1).									
Tipton (U.D.)	**2,171**	**6,283**	**94**	**280**	**65**	29,314	**30,543**	**15,680**	**14,863**
Civil Parish: Tipton (374 : 2).									
Wards:									
Dudley Port	—	629	3	10	—	—	2,996	1,526	1,470
Horseley Heath ...	—	1,646	35	94	46	—	7,879	3,991	3,888
Ocker Hill	—	518	3	20	4	—	2,572	1,370	1,202
Tibbington	—	643	6	43	1	—	3,104	1,575	1,529
Tipton	—	1,820	42	64	4	—	8,886	4,539	4,347
Toll End	—	1,027	5	49	10	—	5,106	2,679	2,427
Tunstall[a] **(U.D.)**	**834**	**3,763**	**114**	**181**	**40**	17,112	**19,492**	**9,579**	**9,913**
Civil Parish: Tunstall (362 : 2)									
Wards:									
Chell	—	274	4	10	—	—	1,359	682	677
North	—	1,701	13	89	20	—	8,829	4,306	4,523
South	—	1,788	97	82	20	—	9,304	4,591	4,713
Uttoxeter[b] **(U.D.)**... ...	**1,034**	**1,076**	**36**	**27**	**14**	4,418	**5,133**	**2,495**	**2,638**
Civil Parish: Uttoxeter (366 : 1).									

[a] By Local Government Board Order, No. 39,185, which came into operation on 1st October, 1899, part of the Civil Parish of Chell was added to the Civil Parish and Urban District of Tunstall.

[b] By Local Government Board Order, No. 33,990, which came into operation on 1st April, 1896, part of the former Civil Parish of Uttoxeter was constituted an Urban District.

COUNTY OF **STAFFORD**—*continued.*

TABLE 9.—COUNTY BOROUGHS, MUNICIPAL BOROUGHS, and other URBAN DISTRICTS, with their CONSTITUENT CIVIL PARISHES and WARDS.—AREA; HOUSES 1901, and POPULATION 1891 and 1901—*continued.*

—	Area in Statute Acres.	Houses. 1901.				Population.			
		Inhabited.	Uninhabited.		Building.	1891.	1901.		
			In Occupation.	Not in Occupation.		Persons.	Persons.	Males.	Females.
Walsall (C.B.)	**7,480**	**17,103**	**443**	**392**	**187**	71,789	**86,430**	**42,639**	**43,791**
Civil Parish: Walsall (372: 2—4).									
Wards:									
Birchills	—	2,802	41	57	28	—	14,249	7,108	7,141
Bloxwich	—	1,553	7	28	—	—	8,011	4,134	3,877
Bridge	—	1,928	222	107	2	—	9,857	4,687	5,170
Caldmore	—	3,002	52	47	85	—	14,636	7,022	7,614
Hatherton	—	1,909	30	37	7	—	9,308	4,490	4,818
Leamore	—	1,712	10	36	12	—	8,945	4,561	4,384
Paddock	—	1,866	38	55	35	—	9,132	4,443	4,689
Pleck	—	2,331	43	25	18	—	12,292	6,194	6,098
Wednesbury (M.B.) ...	**2,287**	**5,324**	**79**	**92**	**34**	25,347	**26,554**	**13,425**	**13,129**
Civil Parish: Wednesbury (373: 5).									
Wards:									
King's Hill	—	1,503	15	12	9	—	7,398	3,694	3,704
Market...	—	1,243	49	30	—	—	6,205	3,141	3,064
Town Hall	—	1,529	7	31	4	—	7,782	4,003	3,779
Wood Green	—	1,049	8	19	21	—	5,169	2,587	2,582
Wednesfield[a] (U.D.) ...	**2,539**	**966**	**16**	**22**	**30**	4,328	**4,883**	**2,606**	**2,277**
Civil Parish: Wednesfield (371: 6).									
West Bromwich[b] (C.B.)...	**5,860**	**12,926**	**222**	**404**	**62**	59,538	**65,175**	**32,942**	**32,233**
Civil Parish: West Bromwich (373: 3,4).									
Wards:									
Greet's Green... ...	—	1,873	18	70	2	—	9,210	4,774	4,436
Hill Top	—	1,867	28	91	7	—	9,594	4,992	4,602
Lyndon	—	1,888	9	37	4	—	10,217	5,181	5,036
Sandwell	—	2,219	66	65	1	—	10,832	5,195	5,637
Spon Lane	—	2,538	60	76	3	—	12,671	6,415	6,256
Town Hall	—	2,541	41	65	45	—	12,651	6,385	6,266
Willenhall (U.D.)	**1,277**	**3,614**	**63**	**113**	**20**	16,852	**18,515**	**9,382**	**9,133**
Civil Parish: Willenhall (371: 6).									
Wolverhampton (C.B.) ...	**3,525**	**19,277**	**737**	**980**	**176**	82,662	**94,187**	**46,313**	**47,874**
Civil Parish: Wolverhampton (371: 4, 5).									
Wards:									
Blakenhall	—	1,867	21	43	7	—	9,129	4,559	4,570
Dunstall	—	1,879	29	58	47	—	8,617	4,346	4,271
Graiseley	—	1,613	17	73	30	—	7,732	3,749	3,983
Merridale	—	1,229	16	49	16	—	5,804	2,758	3,046
Park	—	1,748	40	78	35	—	8,172	3,662	4,510
St. George	—	1,825	113	71	3	—	10,486	5,410	5,076
St. James	—	1,450	77	117	—	—	7,105	3,638	3,467
St. John	—	1,552	91	98	5	—	7,382	3,594	3,788
St. Mark	—	1,405	80	77	9	—	6,655	3,025	3,630
St. Mary	—	1,618	30	75	—	—	7,917	4,032	3,885
St. Matthew	—	1,659	33	150	6	—	8,218	4,160	4,058
St. Peter	—	1,432	190	91	18	—	6,970	3,380	3,590

[a] By Local Government Board Order, No. 33,282, which came into operation on 1st October, 1895, part of the Civil Parish and Urban District of Wednesfield was transferred to the Civil Parish and Urban District of Short Heath.

[b] By Local Government Board Order, No. P. 1,342, which was confirmed by Local Government Board Provisional Orders Confirmation (No. 7) Act, 1897, and came into operation on 9th November, 1897, the County Borough of West Bromwich was extended to include part of the Urban District of Smethwick.

COUNTY OF **STAFFORD**—*continued.*

TABLE 10.—RURAL DISTRICTS.—AREA; HOUSES 1901, and POPULATION 1891 and 1901.

NOTE.—West Bromwich (373) is the only Poor Law Union and Registration District in the County of Stafford which contains no Rural area; while the Poor Law Union and Registration District of Cheadle (365) contains no Urban District. Under the provisions of the Local Government Act, 1894, considerable changes were made in the constitution of Rural Districts. In Staffordshire they comprise exclusively Parishes in the Poor Law Unions of the same names, except Blore Heath, Kingswinford, Mayfield, and Tutbury, which consist of Parishes in the Poor Law Unions of Market Drayton, Stourbridge, Ashbourne, and Burton upon Trent respectively; Seisdon, which consists of Parishes in the Poor Law Unions of Shifnal and Seisdon; and Gnosall, which consists of Parishes in the Poor Law Unions of Newport and Cannock. The extent of each Rural District may readily be seen in the Map preceding the Tables.

RURAL DISTRICTS.	Registration District.	AREA in Statute Acres.	HOUSES, 1901.				POPULATION.			
			Inhabited.	Uninhabited.		Building.	1891.	1901		
				In Occupation.	Not in Occupation.		PERSONS.	PERSONS.	Males.	Females.
TOTAL RURAL DISTRICTS.	—	636,242	47,459	624	1,918	259	216,297	232,209	116,926	115,283
Blore Heath	356	13,662	466	3	30	3	2,227	2,141	1,053	1,088
Cannock	370	52,469	3,704	38	170	24	15,271	17,861	9,088	8,773
Cheadle	365	54,169	5,016	80	166	9	21,785	24,657	12,348	12,309
Dudley	374	69	3	—	—	—	16	11	4	7
Gnosall	358,370	28,796	1,054	22	70	7	4,982	4,697	2,323	2,374
Kingswinford	375	5,685	3,914	43	115	3	17,832	19,536	9,865	9,671
Leek	364	68,196	2,945	39	118	5	13,056	13,873	7,000	6,873
Lichfield	369	72,091	5,024	63	220	15	24,894	26,647	14,062	12,585
Mayfield	438	24,583	868	23	56	10	4,160	4,054	1,961	2,093
Newcastle under Lyme ...	361	20,005	1,335	11	27	4	6,525	6,513	3,270	3,243
Seisdon	349,371	43,533	2,939	51	190	7	12,325	12,897	6,116	6,781
Stafford	359	56,813	2,160	23	143	8	10,320	10,407	5,040	5,367
Stoke upon Trent	363	4,955	925	11	34	—	4,818	4,808	2,448	2,360
Stone...	360	67,353	2,956	50	154	22	13,825	13,959	6,866	7,093
Tamworth, *part of* * ...	368	21,675	1,015	20	35	3	4,980	4,800	2,409	2,391
Tutbury	367	26,070	1,955	19	65	6	9,035	9,137	4,543	4,594
Uttoxeter	366	47,815	1,694	32	81	9	8,126	8,128	4,069	4,059
Walsall	372	12,135	1,975	13	41	7	9,319	10,290	5,343	4,947
Wolstanton	362	10,706	7,327	81	192	117	31,953	36,970	18,691	18,279
AREA † IN THE ADMINISTRATIVE COUNTY OF STAFFORD ADMINISTERED BY THE RURAL DISTRICT COUNCIL OF SHIFNAL (SALOP)	349	5,462	184	2	11	—	848	823	427	396

* Tamworth Rural District is partly in the Administrative County of Warwick, the entire District contains :— 44,234 | 3,494 | 48 | 74 | 20 | 15,085 | 17,396 | 8,947 | 8,449

† Consisting of the Civil Parishes of Blymhill and Weston under Lizard.

COUNTY OF **STAFFORD**—*continued.*

TABLE 11.—CIVIL PARISHES in the ADMINISTRATIVE COUNTY and in each COUNTY BOROUGH.—INHABITED HOUSES 1901, and POPULATION 1891 and 1901.

NOTE.—The expression "Civil Parish" means "a place for which a separate Poor Rate is or can be made or for which a separate Overseer is or can be appointed." The Parishes are arranged alphabetically, those having compound names being placed in the order indicated by the usual pronunciation of those names; thus Great Barr will be found under the letter G. The Registration Districts of the County of Stafford are co-extensive with Poor Law Unions of the same names with the exception of Wolverhampton (No. 371) which comprises the Poor Law Unions of Seisdon and Wolverhampton.

Civil Parish.	Inhabited Houses 1901.	Population. 1891.	Population. 1901.	Registration District in which Situated.	No. of Registration District.
ADMINISTRATIVE COUNTY:-					
Abbots Bromley	279	1,411	1,318	Uttoxeter ...	366
Acton Trussell, and Bednall	106	490	538	Cannock ...	370
Adbaston ...	106	568	533	Newport ...	358
Aldridge	476	2,206	2,478	Walsall	372
Alrewas	343	1,512	1,520	Lichfield ...	369
Alstonfield ...	96	476	438	Ashbourne ...	438
Alton	273	1,109	1,233	Cheadle	365
Amblecote ...	658	2,876	3,128	Stourbridge ...	375
Anslow	74	402	373	Burton upon Trent	367
Armitage ...	291	1,290	1,318	Lichfield ...	369
Ashley	173	797	725	Market Drayton	356
Audley	2,720	12,631	13,683	Newcastle under Lyme	361
Bagnall	116	550	533	Stoke upon Trent	363
Balterley ...	53	273	253	Newcastle under Lyme	361
Barlaston ...	161	782	744	Stone	360
Barton under Needwood	392	1,765	1,642	Burton upon Trent	367
Baswich	147	625	704	Stafford	359
Bednall (*see* Acton Trussell).					
Bentley	69	355	357	Walsall	372
Betley	168	827	837	Newcastle under Lyme	361
Biddulph ...	1,260	5,290	6,247	Leek	364
Bilston	5,029	23,453	24,034	Wolverhampton	371
Blithfield ...	66	292	289	Uttoxeter ...	366
Blore with Swinscoe	35	178	176	Ashbourne ...	438
Blymhill	110	532	522	Shifnal	349
Bobbington ...	82	367	337	Wolverhampton	371
Bradley	83	429	349	Stafford	359
Bradley in the Moors	12	65	69	Cheadle	365
Bradnop and Cawdry	83	450	405	Leek	364
Bramshall ...	36	146	142	Uttoxeter ...	366
Branston	191	893	910	Burton upon Trent	367
Brereton	530	2,761	2,880	Lichfield ...	369
Brewood	610	2,667	2,535	Cannock ...	370
Brierley Hill ...	2,395	11,847	12,042	Stourbridge ...	375
Brocton	47	212	215	Stafford	359
Burntwood Edial and Woodhouses	1,419	7,113	8,195	Lichfield ...	369
Burslem	7,650	31,999	38,766	Wolstanton ...	362
Bushbury ...	685	2,252	3,389	Cannock ...	370
Butterton ...	62	246	263	Leek	364
ADMINISTRATIVE COUNTY:- *cont.*					
Calton	50	221	229	Ashbourne ...	438
Calwich	27	142	126		
Cannock	4,494	20,613	23,974	Cannock ...	370
Canwell	29	154	123	Tamworth ...	368
Castle Church ...	239	1,153	1,246	Stafford	359
Cauldon	71	295	273	Cheadle ...	365
Caverswall ...	975	4,285	5,065		
Cawdry (*see* Bradnop).					
Chapel and Hill Chorlton	87	373	387	Newcastle under Lyme	361
Chartley Holme	5	37	34	Stafford	359
Cheadle	1,108	4,639	5,186	Cheadle	365
Chebsey	96	462	503	Stone	360
Checkley	545	2,478	2,389	Cheadle ...	365
Cheddleton ...	409	1,772	2,562		
Chell	591	3,089	3,502	Wolstanton ...	362
Cheslyn Hay ...	496	2,066	2,560	Cannock ...	370
Chesterton ...	1,257	5,865	6,543	Wolstanton ...	362
Chorley (*see* Farewell).					
Church Eaton ...	128	616	587	Cannock... ...	370
Clayton	55	317	269	Newcastle under Lyme	361
Clifton Campville	93	462	402	Tamworth ...	368
Codsall	336	1,436	1,452	Wolverhampton	371
Cold Norton ...	10	74	63	Stone	360
Colton	155	731	760	Lichfield... ...	369
Colwich	336	1,472	1,443	Stafford	359
Consall	44	201	204	Cheadle	365
Coppenhall ...	19	109	90	Cannock... ...	370
Coton (*see* Hopton).					
Cotton	92	600	629	Cheadle	365
Creswell	7	56	46	Stafford	359
Croxall	48	244	187	Tamworth ...	368
Croxden	36	185	187	Uttoxeter ...	366
Curborough and Elmhurst	39	212	170	Lichfield... ...	369
Darlaston ...	3,151	14,422	15,395	Walsall	372
Denstone... ...	87	646	671	Uttoxeter ...	366
Dilhorne	134	586	653	Cheadle	365
Draycott in the Clay	109	491	525	Uttoxeter ...	366
Draycott in the Moors	74	367	351	Cheadle	365
Drayton Bassett	78	385	405	Tamworth ...	368
Dudley Castle Hill	3	16	11	Dudley	374

COUNTY OF **STAFFORD**—*continued.*

TABLE 11.—CIVIL PARISHES in the ADMINISTRATIVE COUNTY and in each COUNTY BOROUGH.—INHABITED HOUSES 1901, and POPULATION 1891 and 1901—*continued.*

Civil Parish.	Inhabited Houses 1901.	Population. 1891.	Population. 1901.	Registration District in which Situated.	No. of Registration District.
ADMINISTRATIVE COUNTY:—*cont.*					
Dunstall	53	246	281	Burton upon Trent	367
Dunston	57	257	262	Cannock	370
Eccleshall ...	849	3,878	3,799	Stone	360
Edingale ...	34	124	121	Tamworth ...	368
Elford	86	373	363	Lichfield ...	369
Elkstones (*see* Warslow).					
Ellastone... ...	63	274	268	Ashbourne ...	438
Ellenhall	47	214	220	Stafford	359
Elmhurst (*see* Curborough).					
Endon and Stanley	284	1,211	1,354	Leek	364
Enson (*see* Salt).					
Enville	154	715	645	Wolverhampton	371
Essington ...	327	1,368	1,670	Cannock	370
Farewell and Chorley	46	196	242	Lichfield... ...	369
Farley	57	351	292	Cheadle	365
Fawfieldhead ...	120	570	490	Leek	364
Fazeley	383	1,867	1,887	Tamworth ...	368
Featherstone ...	11	51	51	Cannock	370
Fenton	4,475	16,998	22,742	Stoke upon Trent	363
Field	10	77	62	Uttoxeter ...	366
Fisherwick ...	22	124	129	Lichfield... ...	369
Forsbrook ...	317	1,184	1,507	Cheadle	365
Forton	111	576	520	Newport ...	358
Fradswell ...	31	180	166	Stafford	359
Freeford	18	46	100	Lichfield ...	369
Fulfen	9	43	28		
Fulford	140	575	660	Stone	360
Gayton	39	221	180	Stafford	359
Gnosall	488	2,067	2,047	Newport	358
Goldenhill ...	843	3,860	4,378	Wolstanton ...	362
Gratwich ...	11	67	57	Uttoxeter ...	366
Great Barr ...	271	1,388	1,344	Walsall	372
Great Wyrley ...	313	1,151	1,687	Cannock	370
Grindon	70	350	355	Leek	364
Hammerwich ...	295	1,573	1,546	Lichfield ...	369
Hamstall Ridware	69	316	305		
Hanbury	111	631	521	Burton upon Trent	367
Handsworth ...	11,060	32,756	52,921	West Bromwich	373
Hardings Wood	58	395	235	Newcastle under Lyme	361
Harlaston ...	51	241	229	Tamworth ...	368
Haselour	5	42	49	Lichfield	369
ADMINISTRATIVE COUNTY:—*cont.*					
Hatherton ...	102	468	507	Cannock ...	370
Haughton ...	122	516	498	Stafford	359
Heath Town ...	1,954	7,075	9,441	Wolverhampton	371
Heathylee ...	77	361	353	Leek	364
Heaton	80	371	359		
High Offley ...	146	787	627	Newport... ...	358
Hilderstone ...	87	355	393	Stone	360
Hill Chorlton (*see* Chapel).					
Hilton	15	64	77	Cannock ...	370
Himley	71	304	291	Wolverhampton	371
Hints	50	238	212	Tamworth ...	368
Hollinsclough ...	61	308	259	Leek	364
Hopton and Coton	80	614	599	Stafford	359
Hopwas Hays ...	1	6	5	Tamworth ...	368
Horton	287	1,216	1,295	Leek	364
Huntington ...	59	195	351	Cannock ...	370
Ilam	33	246	179	Ashbourne ...	438
Ingestre	33	192	120	Stafford	359
Ipstones	326	1,493	1,444	Cheadle	365
Keele	228	1,124	1,114	Newcastle under Lyme	361
Kidsgrove ...	864	3,536	4,317	Wolstanton ...	362
Kings Bromley...	130	560	492	Lichfield ...	369
Kings Bromley Hays	3	8	8		
Kingsley	387	1,588	1,814	Cheadle	365
Kingston ...	53	252	223	Uttoxeter ...	366
Kingswinford ...	3,914	17,832	19,536	Stourbridge ...	375
Kinvaston ...	3	25	18	Cannock... ...	370
Kinver	562	2,160	2,176	Wolverhampton	371
Lapley	174	767	742	Cannock	370
Leek	3,379	14,122	15,484	Leek	364
Leek Frith ...	137	701	639		
Leigh	187	883	853	Uttoxeter ...	366
Lichfield:—					
St. Chad ...	465	1,934	2,057	Lichfield... ...	369
St. Mary ...	480	2,555	2,281		
St. Michael ...	687	3,154	3,308		
The Close ...	56	212	249		
The Friary ...	1	9	7		
Longdon	287	1,338	1,342		
Longnor	111	509	480	Leek	364
Longsdon... ...	116	548	530		
Longton	7,014	34,327	35,915	Stoke upon Trent	363
Lowe	33	142	176	Leek	364
Lower Penn ...	65	274	316	Wolverhampton	371
Madeley	597	2,904	2,909	Newcastle under Lyme	361
Maer	87	389	436		

COUNTY OF **STAFFORD**—*continued.*

TABLE 11.—CIVIL PARISHES in the ADMINISTRATIVE COUNTY and in each COUNTY BOROUGH.—INHABITED HOUSES 1901, and POPULATION 1891 and 1901—*continued.*

Civil Parish.	Inhabited Houses 1901.	Population. 1891.	Population. 1901.	Registration District in which Situated.	No. of Registration District.
ADMINISTRATIVE COUNTY:—*cont.*					
Marchington ...	122	526	526	Uttoxeter ...	366
Marchington Woodlands	69	319	324		
Marston	20	124	104	Stafford	359
Mavesyn Ridware	103	391	438	Lichfield... ...	369
Mayfield	267	1,247	1,288	Ashbourne ...	438
Milton	566	1,716	2,785	Wolstanton ...	362
Milwich	110	515	436	Stone	360
Mucklestone ...	154	709	727	Market Drayton	356
Newborough ...	125	574	566	Uttoxeter ...	366
Newcastle under Lyme	4,015	18,452	19,914	Newcastle under Lyme	361
Newchapel ...	766	3,286	3,660	Wolstanton ...	362
Norbury	52	236	258	Newport ...	358
Norton Canes ...	928	4,047	5,214	Cannock	370
Norton in the Moors	909	3,692	4,600	Leek	364
Oakamoor ...	192	772	986	Cheadle	365
Ogley Hay ...	451	2,168	2,368	Lichfield ...	369
Ogley Hay Rural	65	310	309		
Okeover	10	81	67	Ashbourne ...	438
Onecote	79	401	389	Leek	364
Outwoods ...	189	629	924	Burton upon Trent	367
Packington (*see* Swinfen).					
Patshull	40	234	222	Shifnal	349
Pattingham ...	186	859	779	Wolverhampton	371
Pelsall	705	3,364	3,626	Walsall	372
Penkridge ...	520	2,383	2,347	Cannock	370
Perry Barr ...	419	2,310	2,348	West Bromwich	373
Pipe Ridware ...	12	84	63	Lichfield ...	369
Prestwood ...	9	46	39	Ashbourne ...	438
Quarnford ...	81	343	339	Leek	364
Quarry Bank ...	1,359	6,732	6,912	Stourbridge ...	375
Ramshorn ...	15	82	85	Ashbourne ...	438
Ranton	59	249	265	Stafford	359
Rocester	281	1,159	1,286	Uttoxeter ...	366
Rolleston, *part of**	175	720	859	Burton on Trent	367
Rowley Regis ...	6,757	30,791	34,670	Dudley	374
Rudyard	12	75	81	Leek	364
Rugeley	933	4,181	4,447	Lichfield ...	369
Rushall	454	2,006	2,485	Walsall	372
Rushton James	51	242	229	Leek	364
Rushton Spencer	70	339	315		
ADMINISTRATIVE COUNTY:—*cont.*					
Salt and Enson...	87	416	364	Stafford	359
Sandon	104	472	458	Stone	360
Saredon	57	269	313	Cannock	370
Sedgley	7,602	36,860	38,170	Dudley	374
Seighford ...	183	793	947	Stafford	359
Seisdon (*see* Trysull).					
Shareshill ...	82	350	354	Cannock	370
Sheen	85	364	347	Leek	364
Shenstone ...	408	1,658	1,865	Lichfield ...	369
Shire Oak ...	212	1.023	1,178		
Short Heath ...	696	3,135	3,531	Wolverhampton	371
Silverdale ...	1,590	7,823	7,820	Wolstanton ...	362
Smallthorne ...	1,185	5,279	6,263	Leek	364
Smethwick ...	10,904	36,106	54,539	King's Norton ..	385
Stafford	3,845	20,270	20,895	Stafford	359
Standon	65	404	418	Stone	360
Stanley (*see* Endon).					
Stanton	70	286	297	Ashbourne ...	438
Statfold	5	53	21	Tamworth ...	368
Stoke Rural ...	809	4,268	4,275	Stoke upon Trent	363
Stoke upon Trent	6,012	24,027	30,458		
Stone	1,172	5,754	5,680	Stone	360
Stone Rural ...	603	2,851	2,847		
Stowe	199	880	857	Stafford	359
Streethay ...	57	276	280	Lichfield ...	369
Stretton	173	825	857	Burton upon Trent	367
Stretton	45	224	245	Cannock ...	370
Swindon	96	476	445	Wolverhampton	371
Swinfen and Packington	42	204	162	Lichfield... ...	369
Swinscoe (*see* Blore).					
Swynnerton ...	174	880	811	Stone	360
Syerscote ...	7	40	36	Tamworth ...	368
Tamhorn ...	5	21	20	Lichfield... ...	369
Tamworth ...	1,526	6,614	7,271	Tamworth ...	368
Tatenhill... ...	131	676	648	Burton upon Trent	367
Teddesley Hay...	23	115	125	Cannock ...	370
Tettenhall ...	1,176	5,145	5,337	Wolverhampton	371
Thorpe Constantine	15	87	84	Tamworth ...	368
Tillington ...	236	1,008	1,217	Stafford	359
Tipton	6,283	29,314	30,543	Dudley	374
Tittesworth ...	20	114	121	Leek	364
Tixall	35	212	187	Stafford	359
Trentham ...	557	2,577	2,827	Stone	360

* The remainder of the Parish of Rolleston, consisting of a detached part which contains no houses or population, is situated in the Administrative County of Derby; it has not yet been dealt with under the provisions of Section 36 of the Local Government Act, 1894.

COUNTY OF **STAFFORD**—*continued.*

TABLE 11.—CIVIL PARISHES in the ADMINISTRATIVE COUNTY and in each COUNTY BOROUGH.—INHABITED HOUSES 1901, and POPULATION 1891 and 1901—*continued.*

Civil Parish.	Inhabited Houses. 1901.	Population. 1891.	Population. 1901.	Registration District in which situated.	No. of Registration District.
ADMINISTRATIVE COUNTY:—*cont.*					
Trysull and Seisdon	122	562	568	Wolverhampton	371
Tunstall	3,763	17,112	19,492	Wolstanton ...	362
Tutbury	434	2,053	1,971	Burton upon Trent	367
Tyrley	139	721	689	Market Drayton	356
Upper Penn ...	669	2,667	3,133	Wolverhampton	371
Uttoxeter ...	1,076	4,418	5,133	Uttoxeter ...	366
Uttoxeter Rural	223	1,098	1,099		
Wall	57	180	284	Lichfield ...	369
Walsall Wood ...	1,227	4,582	6,492	Walsall ...	372
Warslow and Elkstones	117	503	494	Leek	364
Waterfall ...	90	354	406	Ashbourne ...	438
Wednesbury ...	5,324	25,347	26,554	West Bromwich	373
Wednesfield ...	966	4,328	4,883	Wolverhampton	371
Weeford	45	213	223	Lichfield ...	369
Weston Jones ...	23	132	125	Newport ...	358
Weston upon Trent	91	453	401	Stafford	359
Weston under Lizard	74	316	301	Shifnal	349
Wetton	66	308	290	Ashbourne ...	438
Whitgreave ...	27	160	140	Stafford	359
Whitmore ...	60	318	308	Newcastle under Lyme	361
Whittington ...	220	2,033	2,392	Lichfield ...	369
Wichnor	32	195	151	Burton upon Trent	367
Wigginton ...	221	1,079	1,088	Tamworth ...	368
Willenhall ...	3,614	16,852	18,515	Wolverhampton	371
Wolstanton ...	1,714	6,314	8,282	Wolstanton ...	362
Wombourn ...	321	1,434	1,411	Wolverhampton	371
Woodhouses ...	3	17	15	Ashbourne ...	438
Woodhouses (*see* Burntwood Edial).					
Wootton	34	202	151	Ashbourne ...	438
ADMINISTRATIVE COUNTY:—*cont.*					
Worston	3	15	23	Stafford	359
Wrottesley ...	235	837	1,122	Wolverhampton	371
Yarlet	4	59	82	Stafford ...	359
Yoxall	263	1,286	1,164	Lichfield ...	369
ADMINISTRATIVE COUNTY	176,754	771,258	879,142		
COUNTY BOROUGHS:—					
BURTON UPON TRENT:—					
Burton Extra	3,225	14,773	16,116	Burton upon Trent	367
Burton upon Trent	1,531	8,215	7,396		
Horninglow ...	3,399	14,747	16,857		
Stapenhill ...	1,212	4,638	5,771		
Winshill ...	877	3,644	4.246		
TOTAL ...	10,244	46,047	50,386		
HANLEY:— Hanley	12,114	54,916	61,599	Stoke upon Trent	363
WALSALL:— Walsall ...	17,103	71,789	86,430	Walsall	372
WEST BROMWICH:— West Bromwich	12,926	59,538	65,175	West Bromwich	373
WOLVERHAMPTON:— Wolverhampton	19,277	82,662	94,187	Wolverhampton	371
ADMINISTRATIVE COUNTY, together with 5 COUNTY BOROUGHS	248,418	1,086,240	1,236,919		

COUNTY OF STAFFORD—*continued.*

TABLE 12.—REGISTRATION COUNTY, DISTRICTS, and SUB-DISTRICTS, with their constituent CIVIL PARISHES.—AREA; HOUSES AND POPULATION 1891 and 1901, and SEPARATE OCCUPIERS 1901.

EXPLANATORY NOTES.

(1.) The Registration Districts of the County of Stafford are co-extensive with the Poor Law Unions of the same names, with the exception of Wolverhampton, No. 371, which comprises the Poor Law Unions of Seisdon and Wolverhampton.

(2.) Where the name of the Registration County in which a Parish is situated differs from that of the Administrative County, the name of the latter is added in italics; the names of County Boroughs are also stated after the names of the Parishes situated therein. The Differences between the Registration County and the Administrative County are shown in Table 2.

(3.) Parishes that are situated in a County Borough, Municipal Borough, or Urban District, are distinguished by black type thus—**Newcastle under Lyme.**

(4.) The places named in footnotes as being included in Civil Parishes are generally localities having no defined boundaries, such as hamlets, villages, etc.

(5.) For particulars of existing detached parts of Civil Parishes see Table 13, and for changes in the boundaries of Civil Parishes effected by the Local Government Acts of 1888 and 1894 and by Local Acts since 1891, see Table 14. In all Districts and Sub-Districts marked + changes were made in boundaries between the Census of 1891 and that of 1901. Full particulars of the alterations have been published in the Registrar-General's Annual Reports.

(6.) Revised areas of Civil Parishes have been furnished by the Ordnance Survey Department.

REGISTRATION DISTRICTS and SUB-DISTRICTS and Civil Parishes.	AREA in Statute Acres.		HOUSES.					Families or Separate Occupiers.	POPULATION.					
					Uninhabited.				PERSONS.		Males.		Females.	
	Land and Inland Water.	Inland Water only.	Inhabited.	Inhabited.	In Occupation.	Not in Occupation.	Building.							
			1891.	1901.				1901.	1891.	1901.	1891.	1901.	1891.	1901.
REGISTRATION COUNTY	771,431	6,990	214,860	251,388	5,393	8,154	2,200	254,773	1,108,701	1,251,910	553,758	623,025	554,943	628,885
359. STAFFORD ...	57,897	502	5,694	6,005	199	219	45	6,077	30,590	31,302	15,201	15,485	15,389	15,817
1. STAFFORD ...	**36,327**	**260**	**4,903**	**5,236**	**190**	**146**	**40**	**5,298**	**26,943**	**27,914**	**13,453**	**13,893**	**13,490**	**14,021**
Baswich[a] ...	2,036	34	135	147	3	5	2	151	625	704	282	333	343	371
Bradley[b] ...	4,948	30	92	83	4	6	—	83	429	349	219	183	210	166
Brocton	2,341	5	47	47	1	5	—	47	212	215	100	98	112	117
Castle Church...	3,445	24	228	239	—	11	—	252	1,153	1,246	508	549	645	697
Cresswell ...	828	6	8	7	—	—	—	7	56	46	26	24	30	22
Ellenhall ...	2,549	23	49	47	—	4	—	47	244	220	121	111	123	109
Haughton[b] ...	3,119	20	118	122	—	4	—	123	516	498	271	263	245	235
Hopton and Coton*	3,479	27	83	80	—	6	—	82	614	599	299	273	315	326
Marston	1,296	6	19	20	1	1	—	20	124	104	69	55	55	49
Ranton	1,843	9	60	59	—	1	1	59	249	265	120	126	129	139
Salt and Enson[c]	1,609	15	93	87	1	13	—	87	416	364	204	192	212	172
Seighford[d] ...	4,741	34	167	183	4	5	—	183	793	947	399	472	394	475
Stafford... ...	1,084	12	3,566	3,845	176	76	37	3,887	20,270	20,895	10,207	10,445	10,063	10,450
Tillington ...	1,236	10	202	236	—	6	—	236	1,008	1,217	501	620	507	597
Whitgreave ...	1,201	2	30	27	—	3	—	27	160	140	72	74	88	66
Worston	172	2	2	3	—	—	—	3	15	23	10	13	5	10
Yarlet	400	1	4	4	—	—	—	4	59	82	45	62	14	20
2. COLWICH ...	**21,570**	**242**	**791**	**769**	**9**	**73**	**5**	**779**	**3,647**	**3,388**	**1,748**	**1,592**	**1,899**	**1,796**
Chartley Holme	1,707	6	6	5	—	—	—	5	37	34	20	18	17	16
Colwich[e]... ...	7,464	106	331	336	3	26	5	336	1,472	1,443	658	646	814	797
Fradswell ...	1,442	2	36	31	—	7	—	31	180	166	79	83	101	83
Gayton	1,515	10	46	39	—	7	—	39	221	180	107	85	114	95
Ingestre	879	11	36	33	1	2	—	33	192	120	106	57	86	63
Stowe[f]	5,363	23	206	199	—	19	—	199	880	857	447	421	433	436
Tixall	2,369	57	39	35	1	7	—	43	212	187	108	90	104	97
Weston upon Trent	831	27	91	91	4	5	—	93	453	401	223	192	230	209
360. STONE + ...	68,420	518	4,051	4,128	88	208	23	4,204	19,579	19,639	9,553	9,446	10,026	10,193
1. STONE + ...	**35,392**	**314**	**2,830**	**2,934**	**60**	**115**	**20**	**2,979**	**13,881**	**14,045**	**6,685**	**6,653**	**7,196**	**7,392**
Barlaston[g] ...	2,184	18	164	161	6	3	—	163	782	744	374	331	408	413
Fulford[h]... ...	3,166	9	132	140	—	7	4	142	575	660	302	345	273	315
Hilderstone ...	2,015	2	82	87	—	2	—	87	355	393	159	185	196	208
Milwich[i] ...	3,042	7	110	110	4	3	—	110	515	436	251	220	264	216
Sandon[j]	3,574	15	111	104	1	4	—	111	472	458	220	229	252	229
Stone	1,067	14	1,134	1,172	38	54	1	1,194	5,754	5,680	2,731	2,580	3,023	3,100
Stone Rural[k] ...	14,084	122	593	603	10	25	3	612	2,851	2,847	1,349	1,328	1,502	1,519
Trentham[l] ...	6,260	127	504	557	1	17	12	560	2,577	2,827	1,299	1,435	1,278	1,392
2. ECCLESHALL...	**33,028**	**204**	**1,221**	**1,194**	**28**	**93**	**3**	**1,225**	**5,698**	**5,594**	**2,868**	**2,793**	**2,830**	**2,801**
Chebsey	2,853	24	91	96	—	9	—	97	462	503	227	266	235	237
Cold Norton ...	1,319	10	11	10	—	1	—	10	74	63	40	35	34	28
Eccleshall[m] ...	19,755	146	883	849	25	69	3	868	3,878	3,799	1,919	1,858	1,959	1,941
Standon † ...	2,620	9	62	65	—	—	—	65	404	418	229	244	175	174
Swynnerton[n] ...	6,481	15	174	174	3	14	—	185	880	811	453	390	427	421

* A considerable proportion of the population of Hopton and Coton Civil Parish was enumerated in the Coton Hill Lunatic Hospital, *see* Table 17.

† A considerable proportion of the population of Standon Civil Parish was enumerated in Standon Bridge Industrial School for Boys, *see* Table 17.

[a] Including Milford, Radford, Walton, and Weeping Cross.
[b] Including part of Apeton.
[c] Including Sandonbank.
[d] Including Coton, and Derrington.
[e] Including Great and Little Haywood and Moreton.
[f] Including Amerton, Drointon, Grindley, and Hixon.
[g] Including Hartwell, Parkfields, and part of Roughclose.
[h] Including Crossgate, Mossgate, Saverley, and Stallington.
[i] Including Coton, Garshall Green, and part of Dayhills.
[j] Including Hardiwick, Hollywood, Smallrise, Twerlow, and part of Dayhills.
[k] Including Aston, Burston, Darlaston, Little Stoke, Meaford, Moddershall, Oulton, Tittensor, Walton, and parts of Beech, Knowl Wall, and Roughclose.
[l] Including Blurton, Butterton, Cocknage, Hanchurch, Hanford, Northwood, and part of Roughclose.
[m] Including Aspley, Cold Meece, Copmere, Cotes Heath, Garmelow, Mill Meece, Offleyhay, Pershall, Slindon, Sugnall, Walton, Whitley Heath, and Wootton.
[n] Including Acton, Hatton, Shelton, The Row, and Yarnfield.

COUNTY OF STAFFORD—*continued.*

TABLE 12.—REGISTRATION COUNTY, DISTRICTS, and SUB-DISTRICTS, with their constituent CIVIL PARISHES.—AREA; HOUSES and POPULATION 1891 and 1901, and SEPARATE OCCUPIERS 1901—*continued.*

REGISTRATION DISTRICTS and SUB-DISTRICTS and Civil Parishes.	AREA in Statute Acres.		HOUSES.					Families or Separate Occupiers.	POPULATION.					
	Land and Inland Water.	Inland Water only.	Inhabited.	Inhabited.	Uninhabited. In Occupation.	Uninhabited. Not in Occupation.	Building.		Persons.		Males.		Females.	
			1891.	1901.				1901.	1891.	1901.	1891.	1901.	1891.	1901.
361. NEWCASTLE UNDER LYME +	28,403	149	7,418	8,128	181	155	16	8,184	37,913	40,345	19,316	20,275	18,597	20,070
1. WHITMORE ...	6,748	45	220	234	4	5	1	242	1,080	1,131	510	530	570	601
Chapel and Hill Chorlton	1,983	6	87	87	1	2	—	88	373	387	181	181	192	206
Maer	2,750	28	74	87	2	2	1	91	389	436	177	198	212	238
Whitmore ...	2,015	11	59	60	1	1	—	63	318	308	152	151	166	157
2. NEWCASTLE UNDER LYME +	11,230	85	4,479	4,895	151	90	9	4,937	22,797	24,206	11,427	11,931	11,370	12,275
Clayton [a]	1,807	—	58	55	—	1	—	55	317	269	157	121	160	148
Keele	2,888	7	211	228	—	9	1	229	1,124	1,114	573	573	551	541
Madeley [b] ...	5,864	27	570	597	5	6	2	614	2,904	2,909	1,529	1,524	1,375	1,385
Newcastle under Lyme	671	1	3,640	4,015	116	74	6	4,039	18,452	19,914	9,168	9,713	9,284	10,201
3. AUDLEY ...	11,425	69	2,719	2,999	26	60	6	3,005	14,036	15,008	7,379	7,814	6,657	7,194
Audley [c] ...	8,313	11	2,432	2,720	24	54	6	2,725	12,631	13,683	6,698	7,169	5,933	6,514
Balterley ...	1,235	9	56	53	—	—	—	53	273	253	131	120	142	133
Betley [d]	1,463	38	168	168	2	6	—	169	827	837	382	402	445	435
Hardings Wood	414	11	63	58	—	—	—	58	305	235	168	123	137	112
362. WOLSTANTON +	14,075	102	16,122	19,604	362	624	226	19,782	84,600	99,545	42,007	49,205	42,593	50,340
1. WOLSTANTON	5,422	21	3,839	4,561	47	116	87	4,612	20,002	22,645	10,093	11,329	9,909	11,316
Chesterton ...	1,408	12	1,108	1,257	20	11	6	1,267	5,865	6,543	2,990	3,355	2,875	3,188
Silverdale [e] ...	1,822	4	1,498	1,590	8	46	17	1,605	7,823	7,820	4,086	3,987	3,737	3,833
Wolstanton [f] ...	2,192	5	1,233	1,714	19	59	64	1,740	6,314	8,282	3,017	3,987	3,297	4,295
2. TUNSTALL ...	5,394	19	5,837	6,827	168	257	49	6,897	30,883	35,349	15,540	17,775	15,343	17,574
Chell [g]	1,228	1	542	591	7	5	—	597	3,089	3,502	1,625	1,864	1,464	1,638
Goldenhill [h] ...	856	2	748	843	7	35	2	854	3,860	4,378	1,933	2,208	1,927	2,170
Kidsgrove ...	673	4	715	864	26	22	7	867	3,536	4,317	1,808	2,235	1,728	2,082
Newchapel [i] ...	1,803	1	687	766	14	14	—	767	3,286	3,660	1,699	1,889	1,587	1,771
Tunstall ...	834	11	3,145	3,763	114	181	40	3,812	17,112	19,492	8,475	9,579	8,637	9,913
3. BURSLEM + ...	3,259	62	6,446	8,216	147	251	90	8,273	33,715	41,551	16,374	20,101	17,341	21,450
Burslem [j] ...	1,862	47	6,120	7,650	141	229	62	7,706	31,999	38,766	15,494	18,700	16,505	20,066
Milton	1,397	15	326	566	6	22	28	567	1,716	2,785	880	1,401	836	1,384
363. STOKE UPON TRENT +	12,304	119	25,305	30,540	909	1,097	344	30,987	135,116	155,422	66,555	76,292	68,561	79,130
1. HANLEY... ...	4,896	35	5,647	6,645	175	161	64	6,710	30,109	33,895	14,847	16,611	15,262	17,084
Bagnall	1,712	21	112	116	—	5	—	117	550	533	265	270	285	263
Hanley, *part of* (*C.B.*)	540	8	4,810	5,763	164	129	64	5,832	25,618	29,142	12,550	14,299	13,068	14,843
Stoke Rural, [k] *part of*	2,614	6	725	766	11	27	—	761	3,941	4,020	2,032	2,042	1,909	1,978
2. SHELTON ...	1,274	27	6,009	6,860	303	198	85	6,987	32,038	35,104	16,113	17,497	15,925	17,607
Hanley, *part of* (*C.B.*)	1,227	23	5,506	6,351	290	185	85	6,440	29,328	32,457	14,787	16,198	14,541	16,259
Stoke upon Trent, *part of*	47	4	503	509	13	13	—	547	2,710	2,647	1,326	1,299	1,384	1,348
Entire Civil Parishes:														
Hanley ... ... (*see* 363 : 1 & 2)	1,767	31	10,316	12,114	454	314	149	12,272	54,946	61,599	27,337	30,497	27,609	31,102
Stoke upon Trent ... (*see* 363 : 2 & 3)	1,882	24	4,486	6,012	145	186	141	6,133	24,027	30,458	11,711	14,950	12,316	15,508
Stoke Rural ... ... (*see* 363 : 1 & 4)	3,243	10	778	809	11	29	—	804	4,268	4,275	2,210	2,178	2,058	2,097

[a] Including Seabridge.
[b] Including Madeley Heath, and Onneley.
[c] Including Butters Green, Butt Lane, Halmer End, and Talk 'o th' Hill.
[d] Including Wrinehill.
[e] Including Black Bank, Cross Heath, High Lane, and Knutton.
[f] Including High Carr, Longbridge Hays, May Bank, and Porthill.
[g] Including Fegg Hayes, Lane Ends, and Pack Moor.
[h] Including Late Brook, and Line Houses.
[i] Including Harrisea Head.
[j] Including Cobridge, Longport, Newport, and Sneyd Green.
[k] Including Bucknall.

COUNTY OF **STAFFORD**—*continued.*

TABLE 12.—REGISTRATION COUNTY, DISTRICTS, and SUB-DISTRICTS, with their constituent CIVIL PARISHES.—AREA; HOUSES and POPULATION 1891 and 1901, and SEPARATE OCCUPIERS 1901—*continued.*

REGISTRATION DISTRICTS and SUB-DISTRICTS and Civil Parishes.	Area in Statute Acres. Land and Inland Water.	Area in Statute Acres. Inland Water only.	Houses. Inhabited. 1891.	Houses. Inhabited. 1901.	Houses. Uninhabited. In Occupation. 1901.	Houses. Uninhabited. Not in Occupation. 1901.	Houses. Building. 1901.	Families or Separate Occupiers. 1901.	Population. Persons. 1891.	Population. Persons. 1901.	Population. Males. 1891.	Population. Males. 1901.	Population. Females. 1891.	Population. Females. 1901.
363. STOKE UPON TRENT +—*cont.*														
3. STOKE UPON TRENT +	1,835	20	3,983	5,503	132	173	141	5,586	21,317	27,811	10,385	13,651	10,932	14,160
Stoke upon Trent, *part of*														
4. FENTON	2,352	28	3,246	4,512	64	83	9	4,575	17,325	22,997	8,602	11,326	8,723	11,671
Fenton	1,753	24	3,193	4,475	64	86	9	4,532	16,998	22,742	8,424	11,190	8,574	11,552
Stoke Rural,[a] *part of*	599	4	53	43	—	2	—	43	327	255	178	136	149	119
5. LONGTON + ...	1,947	9	6,420	7,014	235	477	45	7,129	34,327	35,8[illegible]5	16,608	17,207	17,719	18,608
Longton[b]														
364. LEEK + ...	75,881	481	7,730	8,769	163	220	103	8,810	37,747	41,867	18,422	20,314	19,325	21,553
1. NORTON + ...	9,457	87	2,005	2,494	26	41	23	2,510	10,730	12,747	5,501	6,531	5,229	6,216
Endon and Stanley[c]	2,745	27	243	284	3	5	—	289	1,211	1,354	580	646	631	708
Longsdon[d] ...	2,708	23	103	116	2	4	1	116	548	530	272	268	276	262
Norton in the Moors[e]	3,449	37	713	909	7	16	2	917	3,692	4,600	1,945	2,416	1,747	2,184
Smallthorne[f]	555	—	946	1,185	14	16	20	1,188	5,279	6,263	2,704	3,201	2,575	3,062
2. BIDDULPH + ...	5,671	35	1,067	1,260	14	26	2	1,266	5,290	6,247	2,693	3,193	2,597	3,054
Biddulph[g]														
3. LEEK	19,286	220	3,490	3,874	104	77	77	3,824	16,426	17,871	7,580	8,108	8,846	9,763
Bradnop and Cawdry	3,568	8	80	83	1	2	—	83	450	405	216	197	234	208
Horton[h]	4,975	92	266	287	—	14	1	287	1,216	1,295	609	647	607	648
Leek, *part of* ...	1,315	8	2,997	3,358	95	56	76	3,368	14,005	15,396	6,368	6,883	7,637	8,513
Leek Frith, *part of*	127	—	4	2	—	—	—	2	23	8	12	4	11	4
Lowe	1,416	8	28	33	—	—	—	33	142	176	74	79	68	97
Onecote	4,936	4	84	79	6	3	—	79	401	389	196	186	205	203
Rudyard	1,435	69	13	12	1	1	—	12	75	81	46	48	29	33
Tittesworth ...	1,514	31	18	20	1	1	—	20	114	121	59	64	55	57
4. LEEK FRITH ...	13,490	58	349	357	5	21	—	363	1,747	1,622	866	811	881	811
Heaton	2,689	8	75	80	1	2	—	81	371	359	179	177	192	182
Leek, *part of* ...	144	1	22	21	1	4	—	21	117	88	48	37	69	51
Leek Frith,[i] *part of*	7,407	35	135	135	3	5	—	139	678	631	349	328	329	303
Rushton James	1,390	6	51	51	—	4	—	52	242	229	119	106	123	123
Rushton Spencer	1,860	8	66	70	—	6	—	70	339	315	171	163	168	152
5. LONGNOR ...	27,977	81	819	784	14	55	1	787	3,554	3,380	1,782	1,671	1,772	1,709
Butterton ...	1,499	5	64	62	3	12	1	63	246	263	117	125	129	138
Fawfieldhead ...	5,383	16	128	120	2	5	—	120	570	490	288	244	282	246
Grindon	3,274	14	71	70	—	4	—	71	350	355	182	182	168	173
Heathylee ...	5,535	11	81	77	5	2	—	77	361	353	197	167	164	186
Hollinsclough ...	1,842	3	66	61	—	2	—	61	308	259	159	133	149	126
Longnor	813	4	120	111	1	16	—	112	509	480	260	239	249	241
Quarnford ...	3,141	3	87	81	2	4	—	81	343	339	161	164	182	175
Sheen	2,893	18	81	85	—	3	—	85	364	347	175	166	189	181
Warslow and Elkstones	3,597	7	121	117	1	7	—	117	503	494	243	251	260	243
Entire Civil Parishes:														
Stoke upon Trent ... (*see* 363: 2 & 3)	1,882	24	4,486	6,012	145	186	141	6,133	24,027	30,458	11,711	14,950	12,316	15,508
Stoke Rural ... ... (*see* 363: 1 & 4)	3,243	10	778	809	11	29	—	804	4,268	4,275	2,210	2,178	2,058	2,097
Leek ... ... (*see* 364: 3 & 4)	1,459	9	3,019	3,379	96	60	76	3,389	14,122	15,484	6,416	6,920	7,706	8,564
Leek Frith ... ... (*see* 364: 3 & 4)	7,534	35	139	137	3	5	—	141	701	639	361	332	340	307

[a] Including Botteslow.
[b] Including Dresden.
[c] Including Lane End, and parts of Brown Edge and Stockton Brook.
[d] Including Dunwood, and Ladderedge.
[e] Including Baddeley Edge, Baddeley Green, Ball Green, Ridgeway, Whitfield, and parts of Brown Edge and Bradley.
[f] Including Chell Heath, and part of Bradley.
[g] Including Bradley Green, Gillow Heath, and part of Biddulph Moor.
[h] Including Blackwood Hill, Harper's Gate, and part of Biddulph Moor.
[i] Including Meerbrook.

COUNTY OF STAFFORD—*continued.*

TABLE 12.—REGISTRATION COUNTY, DISTRICTS, and SUB-DISTRICTS, with their constituent CIVIL PARISHES.—AREA; HOUSES and POPULATION 1891 and 1901, and SEPARATE OCCUPIERS 1901—*continued.*

REGISTRATION DISTRICTS and SUB-DISTRICTS and Civil Parishes.	AREA in Statute Acres.		HOUSES.					Families or Separate Occupiers.	POPULATION.					
	Land and Inland Water.	Inland Water only.	Inhabited.	Inhabited.	Uninhabited. In Occupation.	Uninhabited. Not in Occupation.	Building.		Persons.		Males.		Females.	
			1891.	1901.				1901.	1891.	1901.	1891.	1901.	1891.	1901.
365. CHEADLE +	54,169	236	4,530	5,016	80	166	9	5,064	21,785	24,657	10,860	12,348	10,925	12,309
1. ALTON + ...	10,249	60	649	697	5	25	1	703	3,192	3,482	1,641	1,825	1,551	1,657
Alton	2,308	13	260	273	—	10	—	275	1,109	1,233	543	616	566	617
Bradley in the Moors	677	1	12	12	—	1	—	12	65	69	30	32	35	37
Cauldon	1,494	6	72	71	3	2	—	71	295	273	150	142	145	131
Cotton	2,063	2	91	92	—	1	—	94	600	629	369	393	231	236
Farley	2,152	23	68	57	—	7	—	59	351	292	176	153	175	139
Oakamoor ...	1,555	15	146	192	2	4	1	192	772	986	373	489	399	497
2. IPSTONES + ...	19,523	122	1,091	1,166	20	34	1	1,187	5,054	6,024	2,553	3,028	2,501	2,996
Cheddleton [a] ...	7,017	66	377	409	4	25	1	414	1,772	2,562	885	1,255	887	1,307
Consall	2,159	13	43	44	2	1	—	44	201	204	99	105	102	99
Ipstones [b] ...	6,086	24	321	326	8	4	—	330	1,493	1,444	748	736	745	708
Kingsley [c] ...	4,261	19	350	387	6	4	—	399	1,588	1,814	821	932	767	882
3. DILHORNE + ...	12,694	25	1,241	1,500	14	59	—	1,513	6,422	7,576	3,287	3,853	3,135	3,723
Caverswall [d] ...	5,011	9	767	975	4	19	—	986	4,285	5,065	2,239	2,627	2,046	2,438
Dilhorne ...	2,478	2	132	134	1	4	—	136	586	653	287	333	299	320
Draycott in the Moors [e]	3,907	13	80	74	3	7	—	74	367	351	178	177	189	174
Forsbrook [f] ...	1,298	1	262	317	6	29	—	317	1,184	1,507	583	716	601	791
4. CHEADLE + ...	11,703	29	1,549	1,653	41	48	7	1,661	7,117	7,575	3,379	3,642	3,738	3,933
Cheadle [g] ...	6,137	12	1,007	1,108	30	33	7	1,111	4,639	5,186	2,213	2,517	2,426	2,669
Checkley [h] ...	5,566	17	542	545	11	15	—	550	2,478	2,389	1,166	1,125	1,312	1,264
366. UTTOXETER +	66,148	415	3,158	3,315	78	144	23	3,363	15,133	15,808	7,488	7,845	7,645	7,963
1. UTTOXETER +	26,595	200	1,865	2,028	41	62	16	2,047	9,093	9,860	4,514	4,967	4,579	4,893
Bramshall ...	1,328	1	34	36	—	2	1	39	146	142	71	70	75	72
Croxden	2,447	7	35	36	—	—	—	36	185	187	99	109	86	78
Denstone ...	1,252	12	84	87	1	2	1	88	646	671	425	471	221	200
Field	982	8	11	10	—	2	—	10	77	62	45	29	32	33
Gratwich ...	865	5	14	11	1	2	—	14	67	57	36	32	31	25
Leigh [i]	6,223	34	187	187	—	5	—	188	883	853	431	417	452	436
Norbury and Roston (*Derby*)	2,298	13	89	81	2	9	—	81	414	370	197	175	217	195
Rocester ...	1,991	48	246	281	—	5	—	286	1,159	1,286	530	610	629	676
Uttoxeter ...	1,034	5	950	1,076	36	27	14	1,079	4,418	5,133	2,099	2,495	2,319	2,638
Uttoxeter Rural [j]	8,175	67	215	223	1	8	—	226	1,098	1,099	581	559	517	540
2. ABBOTS BROMLEY	17,604	80	541	523	22	48	1	541	2,529	2,398	1,181	1,090	1,348	1,308
Abbots Bromley	9,476	31	290	279	19	32	—	283	1,411	1,318	623	573	788	745
Blithfield [k] ...	3,219	28	65	66	—	4	—	66	292	289	131	131	161	158
Kingston ...	2,037	12	52	53	1	3	—	54	252	223	136	115	116	108
Newborough [l] ...	2,872	9	134	125	2	9	1	138	574	566	291	271	283	295
3. SUDBURY ...	21,949	135	752	764	15	34	6	776	3,511	3,552	1,793	1,788	1,718	1,764
Boylestone (*Derby*)	1,361	—	52	50	—	2	—	52	218	203	113	105	105	98
Cubley (*Derby*) ..	2,388	—	57	55	—	2	—	56	285	270	156	143	129	127
Doveridge (*Derby*)	4,466	57	153	153	1	12	—	156	735	775	380	402	355	373
Draycott in the Clay	1,930	8	113	109	4	1	5	113	491	525	244	259	247	266
Marchington ...	2,493	22	114	122	2	3	1	121	526	526	252	250	274	276
Marchington Woodlands	2,525	6	65	69	1	3	—	69	319	324	173	173	146	151
Marston Montgomery (*Derby*)	2,475	—	80	83	3	5	—	83	322	341	152	163	170	178
Somersall Herbert (*Derby*)	672	—	15	16	—	1	—	16	85	89	43	47	42	42
Sudbury (*Derby*)	3,639	42	103	107	4	5	—	109	530	499	280	246	250	253

* A considerable proportion of the population of Cheddleton Civil Parish was enumerated in the County Lunatic Asylum, erected since the preceding Census, *see* Table 17.

[a] Including Wetley Rocks.
[b] Including Foxt.
[c] Including Basford, Froghall, and Whiston.
[d] Including Adderley Green, Cook's Hill, Hulme, and Werrington.
[e] Including Cresswell, and Totmonslow.
[f] Including Blythemarsh.
[g] Including Freehay, Huntley, and Mobberley.
[h] Including Hollington, and Lower and Upper Tean.
[i] Including Withington.
[j] Including Blounts Green, Stramshall, and Woodgate.
[k] Including Admaston, and Newton.
[l] Including part of Hoar Cross.

COUNTY OF STAFFORD—*continued.*

TABLE 12.—REGISTRATION COUNTY, DISTRICTS, and SUB-DISTRICTS, with their constituent CIVIL PARISHES.—AREA; HOUSES and POPULATION 1891 and 1901, and SEPARATE OCCUPIERS 1901—*continued.*

REGISTRATION DISTRICTS and SUB-DISTRICTS and Civil Parishes.	Area in Statute Acres. Land and Inland Water.	Area in Statute Acres. Inland Water only.	Houses. Inhabited. 1891.	Houses. Inhabited. 1901.	Houses. Uninhabited. In Occupation. 1901.	Houses. Uninhabited. Not in Occupation. 1901.	Houses. Building. 1901.	Families or Separate Occupiers. 1901.	Population. Persons. 1891.	Population. Persons. 1901.	Population. Males. 1891.	Population. Males. 1901.	Population. Females. 1891.	Population. Females. 1901.
367. BURTON UPON TRENT	88,215	907	16,195	18,732	372	414	174	19,166	83,533	92,314	42,487	47,521	41,046	45,293
1. TUTBURY + ...	26,339	253	1,468	1,559	32	67	4	1,583	7,158	7,185	3,550	3,564	3,608	3,621
Anslow	1,564	5	76	74	1	3	1	75	402	373	213	200	189	173
Barton Blount (*Derby*)	1,201	5	9	8	—	1	—	9	76	55	40	26	36	29
Church Broughton (*Derby*)	2,216	—	107	105	14	—	—	105	465	436	235	219	230	217
Egginton (*Derby*)	2,403	62	79	85	—	2	—	85	396	412	188	202	208	210
Foston and Scropton (*Derby*)	2,850	29	102	99	1	4	—	102	512	514	257	268	255	246
Hanbury... ...	3,288	38	120	111	—	8	—	115	631	521	303	245	328	276
Hatton (*Derby*)...	874	3	124	166	2	11	—	171	527	730	262	358	265	372
Hilton (*Derby*) ...	1,335	8	185	193	6	9	—	194	805	779	391	379	414	400
Hoon (*Derby*) ...	789	6	5	5	—	—	—	5	52	38	27	25	25	13
Marston upon Dove (*Derby*)	1,003	25	16	15	—	1	—	15	104	94	54	54	50	40
Osleston and Thurvaston[a] (*Derby*)	1,745	—	63	65	—	7	—	68	293	279	162	144	131	135
Rolleston* (*Staff.*)	2,037	31	140	175	—	7	—	176	720	859	353	407	367	452
Rolleston* (*Derby*)	6	1	—	—	—	—	—	—	—	—	—	—	—	—
Sutton on the Hill (*Derby*) ...	880	7	23	24	1	1	—	25	122	124	67	67	55	57
Tutbury	4,145	33	419	431	7	13	3	438	2,053	1,971	998	970	1,055	1,001
2. REPTON + ...	26,239	249	1,319	1,434	26	33	4	1,447	7,197	7,533	3,608	3,823	3,589	3,710
Ash (*Derby*) ...	703	—	11	12	—	—	—	12	73	69	36	32	37	37
Bearwardcote (*Derby*)	463	—	5	8	—	—	—	8	29	33	14	15	15	18
Bretby (*Derby*)...	2,317	20	81	85	—	4	1	86	423	430	240	231	183	199
Burnaston (*Derby*)	979	—	46	51	2	—	—	51	222	219	113	110	109	109
Dalbury Lees (*Derby*)	1,192	—	42	41	—	7	—	41	177	187	97	95	80	92
Etwall (*Derby*) ...	2,081	3	140	165	7	5	—	176	641	688	302	319	339	369
Findern (*Derby*)	1,679	26	87	85	—	10	—	85	412	378	198	190	214	188
Foremark (*Derby*)	1,207	13	10	12	—	3	—	12	93	58	43	29	50	29
Ingleby (*Derby*)...	925	22	26	20	—	2	—	20	99	92	48	47	51	45
Mickleover † (*Derby*)	2,422	7	223	297	2	19	3	292	1,555	2,084	775	1,060	780	1,024
Newton Solney (*Derby*)	1,865	32	110	111	2	4	—	112	575	544	255	264	320	280
Radbourne (*Derby*)	2,183	8	40	45	—	1	—	46	230	229	111	121	119	108
Repton[b] (*Derby*)	4,042	54	321	323	7	19	—	326	1,783	1,695	946	892	837	803
Trusley (*Derby*)...	1,086	—	19	15	—	4	—	15	111	76	51	40	60	36
Twyford and Stenson (*Derby*)	1,770	29	35	33	1	3	—	33	178	180	91	91	87	89
Willington (*Derby*)	1,325	35	123	131	5	7	—	132	596	571	288	287	308	284
3. GRESLEY + ...	15,899	111	3,457	4,334	46	71	30	4,424	17,902	22,297	9,338	11,676	8,564	10,621
Castle Gresley ‡ (*Derby*)	614	—	174	238	2	4	2	245	864	1,180	451	628	413	552
Catton (*Derby*) ...	1,099	18	19	20	—	2	—	22	131	96	63	49	68	47
Cauldwell (*Derby*)	1,055	4	31	29	—	4	—	33	149	151	80	79	69	72
Church Gresley ‡ (*Derby*)	1,240	3	1,171	1,655	11	17	6	1,670	6,309	8,618	3,308	4,515	3,001	4,103
Coton in the Elms (*Derby*)	1,192	—	108	105	—	10	—	115	487	469	265	266	222	203
Drakelow (*Derby*)	1,884	39	28	22	1	—	—	23	171	122	85	59	86	63
Linton (*Derby*) ...	966	—	218	226	2	4	1	227	1,126	1,176	609	621	517	555
Lullington (*Derby*)	1,822	4	50	51	2	2	—	51	203	223	97	99	106	124
Rosliston (*Derby*)	1,226	1	100	101	1	4	1	106	448	459	219	241	229	218
Stanton and Newhall (*Derby*)	1,788	—	908	1,039	7	9	4	1,060	4,635	5,379	2,452	2,833	2,183	2,546
Swadlincote ‡ (*Derby*)	642	4	559	760	13	9	16	774	2,915	4,017	1,502	2,082	1,443	1,935
Walton upon Trent (*Derby*)	2,377	38	91	88	2	6	—	98	434	407	207	204	227	203

* See note on page 22.

† A considerable proportion of the population of Mickleover Civil Parish was enumerated in Derby County Lunatic Asylum, *see* Table 17.

‡ The increase of population in the Parishes of Castle Gresley, Church Gresley, and Swadlincote is mainly attributed to the development of collieries and of fire-brick and sanitary pipe works.

[a] Including Cropper.

[b] Including Milton.

COUNTY OF **STAFFORD**—*continued.*

TABLE 12.—REGISTRATION COUNTY, DISTRICTS, and SUB-DISTRICTS, with their constituent CIVIL PARISHES.—AREA; HOUSES and POPULATION 1891 and 1901, and SEPARATE OCCUPIERS 1901—*continued.*

REGISTRATION DISTRICTS and SUB-DISTRICTS and Civil Parishes.	Area in Statute Acres.		Houses.					Families or Separate Occupiers.	Population.					
	Land and Inland Water.	Inland Water only.	Inhabited.	Inhabited.	Uninhabited. In Occupation.	Uninhabited. Not in Occupation.	Building.		Persons.		Males.		Females.	
			1891.	1901.				1901.	1891.	1901.	1891.	1901.	1891.	1901.
367. BURTON UPON TRENT—*cont.*														
4. BURTON UPON TRENT +	19,238	294	9,951	11,405	268	188	136	11,712	51,276	55,799	25,991	28,458	25,285	27,341
Barton under Needwood	3,775	54	376	392	4	21	1	398	1,765	1,642	864	780	901	862
Branston ...	2,457	32	171	191	1	2	—	191	893	910	461	464	432	446
Burton Extra (*Burton upon Trent C.B.*)	1,009	41	2,800	3,225	41	41	21	3,314	14,773	16,116	7,552	8,372	7,221	7,744
Burton upon Trent (*C.B.*)	591	35	1,613	1,531	153	36	—	1,565	8,245	7,396	4,097	3,678	4,148	3,718
Dunstall	1,710	20	50	53	1	2	—	58	246	281	121	143	125	138
Horninglow[a] (*Burton upon Trent C.B.*)	1,153	15	2,778	3,399	34	53	106	3,492	14,747	16,857	7,678	8,790	7,069	8,067
Outwoods ...	1,015	—	139	189	1	—	—	192	629	924	324	483	305	441
Stapenhill (*Burton upon Trent C.B.*)	810	18	953	1,212	16	18	4	1,242	4,638	5,771	2,279	2,860	2,359	2,911
Stretton[a] ...	1,247	27	155	173	1	2	1	174	825	857	427	447	398	410
Tatenhill[b] ...	3,160	12	123	131	3	2	—	148	676	648	336	327	340	321
Wichnor... ...	1,642	32	32	32	—	5	—	32	195	151	97	77	98	74
Winshill (*Burton upon Trent C.B.*)	639	8	731	877	13	6	3	906	3,644	4,246	1,755	2,037	1,889	2,209
368. TAMWORTH +	44,519	413	4,302	5,020	125	100	41	5,106	21,699	24,667	10,724	12,462	10,975	12,205
1. TAMWORTH +	22,483	175	2,091	2,339	89	60	24	2,393	10,265	11,132	4,948	5,530	5,317	5,602
Amington and Stonydelph (*Warwick*)	2,318	21	137	198	—	4	—	200	713	963	375	506	338	457
Austrey (*Warwick*)	2,125	—	82	83	2	5	—	84	306	329	139	165	167	164
Clifton Campville[c]	3,347	15	97	93	1	5	—	94	462	402	231	205	231	197
Croxall	2,325	19	47	48	3	2	—	53	244	187	121	89	123	98
Edingale... ...	871	4	32	34	2	1	—	37	124	121	63	71	61	50
Harlaston ...	1,524	8	48	51	—	6	—	57	241	229	119	119	122	110
Hopwas Hays ...	354	2	1	1	—	—	—	1	6	5	4	3	2	2
Newton Regis (*Warwick*)	1,339	1	129	119	2	3	4	119	488	476	242	253	246	223
Seckington (*Warwick*)	848	1	21	13	—	4	2	13	110	80	54	39	56	41
Shuttington (*Warwick*)	1,420	14	83	107	1	1	—	109	416	594	246	320	200	274
Statfold	455	3	9	5	2	3	—	5	53	21	23	10	30	11
Syerscote ...	483	1	6	7	—	1	—	7	40	36	23	21	17	15
Tamworth, *part of*	191	9	1,111	1,256	73	18	15	1,287	5,527	6,045	2,605	2,935	2,922	3,110
Thorpe Constantine	961	2	10	15	—	1	—	15	87	84	39	45	48	39
Wigginton[d] ...	3,667	62	212	221	3	3	3	221	1,079	1,088	496	523	583	565
Wilnecote and Castle Liberty, *part of* (*Warwick*)	255	10	63	88	—	3	—	91	339	472	168	226	171	246
2. FAZELEY ...	22,036	238	2,211	2,681	36	40	17	2,713	11,434	13,535	5,776	6,932	5,658	6,603
Bolehall and Glascote* (*Warwick*)	1,212	14	522	678	12	3	6	688	2,888	3,689	1,442	1,914	1,446	1,775
Canwell	560	6	28	29	—	1	—	29	154	123	77	69	77	54
Drayton Bassett	3,155	41	77	78	—	2	—	79	385	405	195	213	190	192
Fazeley	2,084	69	370	383	9	8	—	391	1,867	1,887	893	939	974	948
Hints	1,889	10	50	50	—	2	—	50	238	212	123	102	115	110
Kingsbury (*Warwick*)*[e]	8,070	63	395	537	1	8	4	540	2,049	2,747	1,096	1,442	953	1,305
Middleton (*Warwick*)	3,914	31	92	90	1	1	—	92	415	391	218	202	197	189
Tamworth, *part of*	94	—	230	270	4	8	6	278	1,087	1,226	507	580	580	646
Wilnecote and Castle Liberty, *part of* (*Warwick*)	1,058	4	117	566	9	7	1	566	2,351	2,855	1,225	1,471	1,126	1,384
Entire Civil Parishes:														
Tamworth ... ... (*see* 368 : 1 & 2)	285	9	1,344	1,526	77	26	21	1,565	6,614	7,271	3,112	3,515	3,502	3,756
Wilnecote and Castle Liberty (*see* 368 : 1 & 2)	1,313	11	510	654	9	10	1	657	2,690	3,327	1,393	1,697	1,297	1,630

* The increase of population in the Parishes of Bolehall and Glascote and Kingsbury is mainly attributed to the development of the coal, pottery and brick industries.

[a] Including part of Wetmoor.
[b] Including Rangemore.
[c] Including Haunton.
[d] Including Coton, and Hopwas.
[e] Including Dosthill and Hurley.

COUNTY OF **STAFFORD**—*continued.*

TABLE 12.—REGISTRATION COUNTY, DISTRICTS, and SUB-DISTRICTS, with their constituent CIVIL PARISHES.—AREA; HOUSES and POPULATION 1891 and 1901, and SEPARATE OCCUPIERS 1901—*continued.*

REGISTRATION DISTRICTS and SUB-DISTRICTS and Civil Parishes.	AREA in Statute Acres. Land and Inland Water.	AREA in Statute Acres. Inland Water only.	HOUSES. Inhabited. 1891.	HOUSES. Inhabited. 1901.	HOUSES. Uninhabited. In Occupation. 1901.	HOUSES. Uninhabited. Not in Occupation. 1901.	HOUSES. Building. 1901.	Families or Separate Occupiers. 1901.	POPULATION. Persons. 1891.	POPULATION. Persons. 1901.	POPULATION. Males. 1891.	POPULATION. Males. 1901.	POPULATION. Females. 1891.	POPULATION. Females. 1901.
369. LICHFIELD...	76,890	758	7,755	8,309	145	295	22	8,440	40,130	42,542	20,450	21,894	19,680	20,648
1. LICHFIELD ...	36,548	353	4,749	5,190	89	129	20	5,230	25,672	27,805	13,159	14,441	12,513	13,364
Burntwood Edial and Woodhouses * a	4,425	65	1,219	1,419	8	15	8	1,412	7,113	8,195	3,696	4,261	3,417	3,934
Curborough and Elmhurst	1,294	6	45	39	—	6	—	39	212	170	104	85	108	85
Elford	2,024	44	92	86	7	5	—	89	373	363	185	164	188	199
Farewell and Chorley	1,031	3	43	46	—	—	—	46	196	242	104	140	92	102
Fisherwick ...	1,313	20	19	22	—	2	—	22	124	129	61	65	63	64
Freeford... ...	378	6	11	18	—	—	—	18	46	100	26	48	20	52
Fulfen	250	1	10	9	—	1	—	9	43	28	21	15	22	13
Hammerwich ...	1,779	37	281	295	1	3	2	299	1,573	1,546	848	808	725	738
Haselour... ...	586	4	6	5	1	—	—	9	42	49	22	24	20	25
Lichfield:—														
St. Chad ...	1,102	15	441	465	2	18	1	470	1,934	2,057	893	992	1,041	1,065
St. Mary ...	58	2	483	480	38	16	1	492	2,555	2,281	1,137	1,079	1,418	1,202
St. Michael...	2,288	14	658	687	13	16	—	700	3,154	3,308	1,578	1,636	1,576	1,672
The Close ...	16	—	51	56	5	—	—	60	212	249	46	63	166	186
The Friary...	11	—	2	1	—	1	—	1	9	7	3	3	6	4
Ogley Hay ...	307	6	409	451	1	4	1	458	2,168	2,368	1,171	1,238	997	1,130
Ogley Hay Rural b	756	10	64	65	3	1	—	68	310	309	153	148	157	161
Shenstone c ...	8,184	32	354	408	1	11	2	410	1,658	1,865	817	950	841	915
Shire Oak d ...	359	3	179	212	1	1	3	214	1,023	1,178	525	638	498	540
Streethay ...	978	3	52	57	—	3	1	57	276	280	138	145	138	135
Swinfen and Packington	2,131	28	35	42	3	3	—	45	204	162	103	77	101	85
Tamhorn ...	793	8	5	5	—	—	—	5	21	20	13	10	8	10
Wall	1,019	11	41	57	—	1	—	57	180	284	74	132	106	152
Weeford... ...	2,545	8	46	45	1	7	1	46	213	223	98	114	115	109
Whittington †...	2,921	27	203	220	4	15	—	204	2,033	2,392	1,343	1,606	690	786
2 RUGELEY ...	40,342	405	3,006	3,119	56	166	2	3,210	14,458	14,737	7,291	7,453	7,167	7,284
Alrewas e ...	6,115	139	340	343	11	43	—	359	1,512	1,520	791	766	721	754
Armitage f ...	1,948	31	282	291	4	14	—	291	1,290	1,318	642	675	648	643
Brereton g ...	7,791	27	522	530	4	6	1	559	2,761	2,880	1,440	1,537	1,321	1,343
Colton	3,762	32	150	155	—	15	—	157	731	760	393	395	338	365
Hamstall Ridware h	3,124	29	70	69	—	10	—	69	316	305	163	160	153	145
Kings Bromley	3,477	45	141	130	6	8	—	131	560	492	269	245	291	247
Kings Bromley Hays	510	3	3	3	—	—	—	3	8	8	5	5	3	3
Longdon i ...	4,545	22	282	287	2	16	—	296	1,338	1,342	664	666	674	676
Mavesyn Ridware j	2,486	30	92	103	2	9	—	103	391	438	199	229	192	209
Pipe Ridware ...	823	6	15	12	—	4	—	12	84	63	44	29	40	34
Rugeley ...	658	12	836	933	22	19	1	964	4,181	4,447	2,047	2,183	2,134	2,264
Yoxall k	5,103	29	273	263	5	22	—	266	1,286	1,164	634	563	652	601
370. CANNOCK ...	68,830	1,035	7,822	9,254	78	233	71	9,696	40,547	47,636	21,223	24,963	19,324	22,673
1. BREWOOD ...	44,276	668	2,166	2,381	31	153	10	2,445	9,956	10,929	4,878	5,397	5,078	5,532
Acton Trussell and Bednall	2,594	27	105	106	—	8	—	108	490	538	237	279	253	259
Brewood l ...	12,152	357	630	610	16	61	—	618	2,667	2,535	1,316	1,180	1,351	1,355
Bushbury ‡ ...	3,520	39	442	685	3	14	9	711	2,252	3,389	1,147	1,739	1,105	1,650
Church Eaton m	4,283	28	141	128	5	12	1	129	616	587	306	285	310	302
Coppenhall ...	907	2	20	19	—	3	—	19	109	90	48	42	61	48
Dunston	1,448	10	52	57	—	7	—	59	257	262	127	131	130	131
Featherstone ...	504	—	8	11	—	2	—	11	51	51	28	25	23	26
Kinvaston ...	303	12	4	3	—	1	—	3	25	18	14	8	11	10
Lapley n	3,542	20	169	174	1	9	—	180	767	742	367	345	400	397
Penkridge o ...	10,783	117	527	520	6	32	—	532	2,383	2,347	1,128	1,192	1,255	1,155
Stretton	1,615	20	45	45	—	4	—	52	224	245	102	116	122	129
Teddesley Hay...	2,625	36	23	23	—	—	—	23	115	125	58	55	57	70
2. CANNOCK ...	24,554	367	5,656	6,873	47	80	61	7,251	30,591	36,707	16,345	19,566	14,246	17,141
Cannock p ...	8,010	45	3,757	4,494	34	40	42	4,778	20,613	23,974	10,977	12,820	9,636	11,154
Cheslyn Hay ...	819	16	409	496	5	2	2	512	2,066	2,560	1,091	1,349	975	1,211
Essington ...	3,054	47	267	327	1	11	6	333	1,368	1,670	758	897	610	773
Great Wyrley ...	1,648	5	224	313	1	3	6	316	1,151	1,687	624	894	527	793
Hatherton q ...	2,015	111	101	102	—	3	—	112	468	507	236	261	232	246
Hilton	810	8	12	15	—	—	—	15	64	77	33	41	31	36
Huntington ...	1,303	—	39	59	3	3	1	65	195	351	103	185	92	166
Norton Canes	4,068	123	716	928	1	11	4	976	4,047	5,214	2,203	2,770	1,844	2,444
Saredon	1,938	10	51	57	—	2	—	62	269	313	140	168	129	145
Shareshill ...	889	2	80	82	2	5	—	82	350	354	180	181	170	173

* A considerable proportion of the population of Burntwood Edial and Woodhouses Civil Parish was enumerated in the County Lunatic Asylum, *see* Table 17.

† A considerable proportion of the population of Whittington Civil Parish was enumerated in the Barracks, Whittington, *see* Table 16.

‡ The increase of population in the Parish of Bushbury is mainly attributed to the development of gas and electric supply works.

a Including Boney Hay, Chase Terrace, and Chasetown.
b Including Muckley Corner.
c Including Little Aston, Little Hay, Lynn, and Upper and Lower Stonnall.
d Including Catshill.
e Including Fradley, and Orgreave.
f Including Handsacre.
g Including part of Hazelslade.
h Including part of Hadley End.
i Including Gentleshaw.
j Including Blithbury, and Rake End.
k Including Woodlane, and parts of Hadley End and Hoar Cross.
l Including Bishop's Wood, Coven Crateford, Horsebrook, Kiddemore Green, and Somerford.
m Including High and Little Onn, Marston, and Orslow.
n Including Wheaton Aston.
o Including Boscomoor, Congreve, Gailey, Mitton, Pillaton, Quarry Heath, and Whiston.
p Including Blackfords, Bridgetown, Cannock Wood, Chadsmoor, Five ways, Hednesford, Littleworth, Rawnsley, and part of Hazelslade.
q Including Four Crosses.

COUNTY OF STAFFORD—*continued.*

TABLE 12.—REGISTRATION COUNTY, DISTRICTS, and SUB-DISTRICTS, with their constituent CIVIL PARISHES.—AREA; HOUSES and POPULATION 1891 and 1901, and SEPARATE OCCUPIERS 1901—*continued.*

REGISTRATION DISTRICTS and SUB-DISTRICTS and Civil Parishes.	Area in Statute Acres. Land and Inland Water.	Area in Statute Acres. Inland Water only.	Houses. Inhabited. 1891.	Houses. Inhabited. 1901.	Houses. Uninhabited. In Occupation. 1901.	Houses. Uninhabited. Not in Occupation. 1901.	Houses. Building. 1901.	Families or Separate Occupiers. 1901.	Population. Persons. 1891.	Population. Persons. 1901.	Population. Males. 1891.	Population. Males. 1901.	Population. Females. 1891.	Population. Females. 1901.
371. **WOLVERHAMPTON**	55,972	478	30,659	35,636	973	1,666	276	36,004	154,864	172,743	77,365	85,594	77,499	87,149
1. TETTENHALL	15,414	83	1,774	1,958	11	94	3	1,980	8,400	8,830	3,977	4,150	4,423	4,680
Codsall	2,994	7	316	336	4	15	3	339	1,436	1,452	653	660	783	792
Pattingham ...	2,529	13	195	186	2	15	—	186	859	779	427	388	432	391
Rudge (*Salop*) ...	1,585	4	25	25	—	2	—	25	123	140	60	68	63	72
Tettenhall ...	1,531	13	1,064	1,176	5	48	—	1,193	5,145	5,337	2,403	2,481	2,742	2,856
Wrottesley ...	6,775	46	174	235	—	14	—	237	837	1,122	434	553	403	569
2. KINVER ...	16,677	133	741	798	35	57	2	823	3,242	3,158	1,605	1,521	1,637	1,637
Bobbington[a] ...	2,680	5	82	82	1	7	—	90	367	337	175	168	192	169
Enville	4,986	37	154	154	2	6	—	156	715	645	366	302	349	343
Kinver[b]	9,011	91	505	562	32	44	2	577	2,160	2,176	1,064	1,051	1,096	1,125
3. WOMBOURN ...	12,734	112	1,233	1,344	10	89	2	1,357	5,717	6,164	2,728	2,886	2,989	3,278
Himley	1,221	26	71	71	—	2	—	71	304	291	138	125	166	166
Lower Penn ...	2,005	27	57	65	2	3	—	65	274	316	134	146	140	170
Swindon ...	1,783	24	101	96	1	10	—	96	476	445	237	227	239	218
Trysull and Seisdon	3,150	6	116	122	—	9	—	128	562	568	283	272	279	296
Upper Penn ...	1,998	2	556	669	6	30	2	674	2,667	3,133	1,234	1,426	1,433	1,707
Wombourn ...	2,577	27	332	321	1	35	—	323	1,434	1,411	702	690	732	721
4. WOLVERHAMPTON WESTERN	2,024	14	8,612	11,405	381	495	144	11,593	43,625	53,909	20,942	25,799	22,683	28,110
Wolverhampton, *part of* (*C.B.*)														
5. WOLVERHAMPTON EASTERN	1,501	17	7,477	7,872	356	485	32	7,902	39,037	40,278	20,075	20,514	18,962	19,764
Wolverhampton, *part of* (*C.B.*)														
6. WILLENHALL	5,755	85	6,101	7,230	102	266	73	7,299	31,390	36,370	16,197	18,698	15,193	17,672
Heath Town ...	885	12	1,440	1,954	22	118	21	2,000	7,075	9,441	3,613	4,812	3,462	4,629
Short Heath ...	1,054	14	608	696	1	13	2	696	3,135	3,531	1,686	1,898	1,449	1,633
Wednesfield ...	2,539	30	822	966	16	22	30	957	4,328	4,883	2,320	2,606	2,008	2,277
Willenhall ...	1,277	29	3,231	3,614	63	113	20	3,646	16,852	18,515	8,578	9,382	8,274	9,133
7. BILSTON... ...	1,867	34	4,721	5,029	78	180	20	5,050	23,453	24,034	11,841	12,026	11,612	12,008
Bilston														
372. **WALSALL** ...	22,079	256	18,904	23,456	528	522	232	23,701	100,112	118,607	50,367	59,070	49,745	59,537
1. DARLASTON ...	2,361	55	2,964	3,220	64	85	34	3,224	14,777	15,752	7,422	7,825	7,355	7,927
Bentley	1,448	32	61	69	2	5	—	76	355	357	197	174	158	183
Darlaston[c] ...	913	23	2,903	3,151	62	80	34	3,148	14,422	15,395	7,225	7,651	7,197	7,744
2. BLOXWICH ...	4,097	60	2,812	3,372	15	63	16	3,447	15,348	17,481	8,024	9,085	7,324	8,396
Pelsall	1,263	19	623	705	2	15	4	722	3,364	3,626	1,775	1,937	1,589	1,689
Walsall,[d] *part of* (*C.B.*)	2,834	41	2,189	2,667	13	48	12	2,725	11,984	13,855	6,249	7,148	5,735	6,707
3. WALSALL ...	3,929	49	10,289	13,335	424	332	169	13,476	54,831	67,117	27,125	32,878	27,706	34,239
Walsall, *part of* (*C.B.*)														
4. ALDRIDGE ...	11,692	92	2,839	3,529	25	42	13	3,554	15,156	18,257	7,796	9,282	7,360	8,975
Aldridge[e] ...	2,939	18	406	476	6	4	2	480	2,206	2,478	1,159	1,273	1,047	1,205
Great Barr ...	5,252	38	271	271	2	11	1	278	1,388	1,344	689	667	699	677
Rushall[f] ...	1,233	16	358	454	1	6	—	455	2,006	2,485	1,041	1,292	965	1,193
Walsall, *part of* (*C.B.*)	717	4	946	1,101	6	12	6	1,107	4,974	5,458	2,409	2,613	2,565	2,845
Walsall Wood[a]	1,551	16	858	1,227	10	9	4	1,234	4,582	6,492	2,498	3,437	2,084	3,055
Entire Civil Parishes:														
Wolverhampton ... (*see* 371: 4 & 5)	3,525	31	16,089	19,277	737	980	176	19,495	82,662	94,187	41,017	46,313	41,645	47,874
Walsall ... ... (*see* 372: 2-4)	7,480	94	13,424	17,103	443	392	187	17,308	71,789	86,430	35,783	42,639	36,006	43,791

[a] The increase of population in the Parish of Walsall Wood is mainly attributed to the development of coal mining and brick making.

[a] Including Halfpenny Green.
[b] Including Gallowstree Elm, Potter's Cross, and Stourton.
[c] Including part of Moxley.
[d] Including Blakenhall Heath, and Bloxwich.
[e] Including Stubbers Green.
[f] Including Daw End.

COUNTY OF **STAFFORD**—*continued.*

TABLE 12.—REGISTRATION COUNTY, DISTRICTS, and SUB-DISTRICTS, with their constituent CIVIL PARISHES—AREA; HOUSES and POPULATION 1891 and 1901, and SEPARATE OCCUPIERS 1901—*continued.*

REGISTRATION DISTRICTS and SUB-DISTRICTS and Civil Parishes.	AREA in Statute Acres.		HOUSES.					Families or Separate Occupiers.	POPULATION.					
	Land and Inland Water.	Inland Water only.	Inhabited.	Inhabited.	Uninhabited. In Occupation.	Uninhabited. Not in Occupation.	Building.		Persons.		Males.		Females.	
			1891.	1901.				1901.	1891.	1901.	1891.	1901.	1891.	1901.
373. WEST BROMWICH +	19,424	310	27,258	34,808	532	1,189	409	35,259	142,648	172,189	70,396	84,290	72,252	87,899
1. HANDSWORTH	7,752	77	6,768	11,479	133	518	264	11,715	35,066	55,269	15,921	25,124	19,145	30,145
Handsworth [a]	3,665	33	6,378	11,060	132	497	252	11,294	32,756	52,921	14,799	23,985	17,957	28,936
Perry Barr [b] ...	4,087	44	390	419	1	21	2	421	2,310	2,348	1,122	1,139	1,188	1,209
2. OLDBURY ...	3,525	56	4,339	5,079	98	175	59	5,157	22,697	25,191	11,457	12,799	11,240	12,392
Oldbury [c] (*Worcester*)	1,598	51	3,882	4,312	91	138	37	4,374	20,367	21,467	10,278	10,905	10,089	10,562
Warley (*Worcester*)	1,927	5	457	767	7	37	22	783	2,330	3,724	1,179	1,894	1,151	1,830
3. WEST BROMWICH, SOUTH WEST +	1,544	50	5,951	6,952	119	211	50	7,017	30,954	34,532	15,789	17,574	15,165	16,958
West Bromwich, *part of* (*C.B.*)														
4. WEST BROMWICH, NORTH EAST	4,316	95	5,291	5,974	103	193	12	6,013	22,584	30,643	14,270	15,368	14,314	15,275
West Bromwich, *part of* (*C.B.*)														
5. WEDNESBURY	2,287	32	4,909	5,324	79	92	34	5,357	25,347	26,554	12,959	13,425	12,388	13,129
Wednesbury [d]														
374. DUDLEY ...	17,205	311	27,957	30,668	580	902	186	30,930	142,705	152,127	71,344	76,021	71,361	76,106
1. ROWLEY REGIS	3,828	67	5,679	6,757	93	100	45	6,885	30,791	34,670	15,526	17,380	15,265	17,290
Rowley Regis [e]														
2. TIPTON	2,171	103	5,930	6,283	94	230	65	6,313	29,314	30,543	14,854	15,680	14,460	14,863
Tipton [f]														
3. SEDGLEY ...	7,591	78	7,237	7,602	83	266	18	7,652	38,860	38,170	18,532	19,078	18,328	19,092
Sedgley [g]														
4. DUDLEY ...	3,615	63	9,111	10,026	310	256	58	10,030	45,740	48,744	22,432	23,883	23,308	24,861
Dudley [h] (*C.B.*) (*Worcester*)	3,546	63	9,108	10,023	310	256	58	10,077	45,724	48,733	22,424	23,879	23,300	24,854
Dudley Castle Hill	69	—	3	3	—	—	—	3	16	11	8	4	8	7
Entire Civil Parish:														
West Bromwich ... (*see* 373 : 3 & 4)	5,860	115	11,242	12,926	222	404	62	13,030	59,538	65,175	30,059	32,942	29,479	32,233

[a] Including Birchfield, and Brown's Green.
[b] Including Hamstead.
[c] Including Langley.
[d] Including Falling Heath, and King's Hill, and part of Moxley.
[e] Including Blackheath, Cradley Heath, Old Hill, and Tividale.
[f] Including Ocker Hill.
[g] Including Ettingshall, Gornalwood, Gospel End, Lower Gornal, Upper Gornal, Wallbrook, and Woodsetton.
[h] Including Netherton, Primrosehill, and Woodside.

COUNTY OF **STAFFORD**—*continued.*

TABLE 13.—EXISTING DETACHED PARTS of CIVIL PARISHES in the REGISTRATION COUNTY.—AREA ; POPULATION 1901.

Number of DISTRICT and SUB-DISTRICT.	Name of PARISH to which DETACHED PART belongs.	Names of PARISHES surrounding the DETACHED PART.	AREA in Statute Acres.	POPULATION 1901.
359 : 2	Colwich	Blithfield and Colton	·7	—
,,	Stowe	Fradswell, Leigh, Field, Gratwich, and Chortley Holme	461·5	14
360 : 2	Standon	Ashley and Eccleshall	439·2	17
361 : 1	Chapel and Hill Chorlton	Madeley, Maer, and Mucklestone	224·7	8
362 : 2	Kidsgrove	Hardings Wood and Wolstanton	48·2	2
363 : 4	Fenton	Stoke Rural	26·5	4
364 : 3	Bradnop and Cawdry (No. 1 detached part)	Onecote, Tittesworth, and Detached part of Leek Frith	400·0	10
,,	Bradnop and Cawdry (No. 2 detached part)	Tittesworth and Onecote	52·5	30
,,	Bradnop and Cawdry (No. 3 detached part)	Onecote, Butterton, Grindon, and Warslow and Elkstones	205·3	3
,,	Tittesworth	Leek, and Lowe	·8	5
364 : 4	Leek Frith	Tittesworth, Heathylee, and Detached part of Bradnop and Cawdry	10·3	—
364 : 5	Fawfieldhead	Sheen, Hartington Town Quarter, and Alstonfield ...	591·6	45
365 : 4	Checkley	Uttoxeter Rural, and Bramshall	22·7	—
366 : 1	Croxden	Rocester and Doveridge	24·5	—
,,	Uttoxeter Rural (No. 1 detached part)	Croxden and Checkley	26·8	—
,,	Uttoxeter Rural (No. 2 detached part)	Leigh and Bramshall	1·5	—
366 : 3	Doveridge (*Derby*)	Somersall Herbert, and Sudbury	·7	—
,,	Draycott in the Clay (No. 1 detached part)	Hanbury, Newborough, and Detached part of Marchington	118·8	—
,,	Draycott in the Clay (No. 2 detached part)	Hanbury, and Detached part of Marchington Woodlands	61·5	9
,,	Draycott in the Clay (No. 3 detached part)	Hanbury, and Detached parts of Hanbury, Tutbury, Marchington, and Marchington Woodlands	94·8	23
,,	Draycott in the Clay (No. 4 detached part)	Newborough, and Detached parts of Marchington and Marchington Woodlands	72·4	—
,,	Draycott in the Clay (No. 5 detached part)	Detached parts of Tutbury, Rolleston, and Marchington	93·4	—
,,	Marchington (No. 1 detached part)	Marchington Woodlands, and Hanbury	22·6	—
,,	Marchington (No. 2 detached part)	Hanbury, Newborough, Marchington Woodlands, and Detached part of Draycott in the Clay	135·0	11
,,	Marchington (No. 3 detached part)	Detached parts of Marchington Woodlands, Draycott in the Clay, and Tutbury	204·0	9
,,	Marchington (No. 4 detached part)	Detached parts of Tutbury, Rolleston, and Draycott in the Clay	360·3	61
,,	Marchington Woodlands (No. 1 detached part)	Marchington, and Draycott in the Clay	1·2	—
,,	Marchington Woodlands (No. 2 detached part)		·9	—
,,	Marchington Woodlands (No. 3 detached part)	Hanbury, Newborough, and Detached parts of Draycott in the Clay and Marchington	205·2	12
,,	Marchington Woodlands (No. 4 detached part)	Newborough, and Detached parts of Draycott in the Clay, Marchington, and Tutbury	77·6	10

COUNTY OF **STAFFORD**—*continued.*

TABLE 13.—EXISTING DETACHED PARTS of CIVIL PARISHES in the REGISTRATION COUNTY.—AREA; POPULATION 1901—*continued.*

Number of District and Sub-District.	Name of Parish to which Detached Part belongs.	Names of Parishes surrounding the Detached Part.	Area in Statute Acres.	Population 1901.
366 : 3	Sudbury (*Derby*) (No. 1 detached part)	Doveridge and Marchington	4·2	—
,,	Sudbury (*Derby*) (No. 2 detached part)		15·8	—
367 : 1	Hanbury (No. 1 detached part) ...	Draycott in the Clay, and Sudbury	78·1	—
,,	Hanbury (No. 2 detached part) ...		28·9	5
,,	Hanbury (No. 3 detached part) ...	Marchington Woodlands, and Newborough ...	42·7	—
,,	Hanbury (No. 4 detached part) ...	Detached parts of Draycott in the Clay, Marchington, and Marchington Woodlands	4·3	—
,,	Hatton (*Derby*)	Sutton on the Hill, Hoon, and Church Broughton ...	22·9	—
,,	Rolleston (No. 1 detached part) ...	Anslow, Tatenhill, and Detached parts of Tutbury, Marchington, and Draycott in the Clay	446·4	85
,,	Rolleston (*Derby*) (No. 2 detached part)*	Hoon, and Marston upon Dove...	6·3	—
,,	Tutbury...	Newborough, Hanbury, Anslow, Tatenhill, Yoxall, and Detached parts of Marchington Woodlands, Marchington, Draycott in the Clay, and Rolleston	1148·2	139
368 : 1	Croxall	Edingale, Harlaston	46·4	—
,,	Edingale	Croxall and Harlaston	9·8	—
,,	Wigginton	Swinfen and Packington, and Hopwas Hays ...	44·4	—
369 : 1	Wall	Lichfield St. Michael, and Burntwood Edial and Woodhouses	96·2	—
369 : 2	Hamstall Ridware	Yoxall	17·0	—
370 : 1	Kinvaston	Penkridge, and Hatherton	68·3	6
,,	Lapley	Penkridge, and Stretton	10·5	—
370 : 2	Shareshill	Saredon, and Brewood	77·5	—
371 : 1	Wrottesley	Brewood, Codsall, Bushbury, Wolverhampton, and Tettenhall	2534·5	657
374 : 3	Sedgley	Darlaston, and Bilston	5·8	—
374 : 4	Dudley (*Worcester*)	Sedgley, and Dudley Castle Hill	3·2	7

* See Note * Table 11, page 22.

COUNTY OF **STAFFORD**—*continued.*

TABLE 14.—CHANGES in the BOUNDARIES of CIVIL PARISHES in the REGISTRATION COUNTY effected by the LOCAL GOVERNMENT ACTS of 1888 and 1894, and by LOCAL ACTS since 1891.—INHABITED HOUSES and POPULATION 1901.

No. of Registration District.	NAME OF REGISTRATION DISTRICT.	No. of Sub-District.	Name of Sub-district.	Description of Change.	1901. Inhabited Houses.	1901. Population.	Authority and date of change.
359	Stafford ...	1	Stafford ...	Extending St. Mary and St. Chad Civil Parish (re-named Stafford) to include the part of Castle Church Civil Parish in Stafford Municipal Borough.	1,094	5,209	L.G.B. Order, 31,885 (appointed day, 1894).
360	Stone	1	Stone	Creating Stone Rural Civil Parish out of Stone Civil Parish.	830	3,900	L.G.B. Order, 32,249 (appointed day, 1894).
,,	,, ...	,,	,, ...	Creating Fulford Civil Parish out of part of Stone Rural Civil Parish.	140	660	L.G.B. Order, 35,994 (1st April, 1897).
,,	,, ...	,,	,, ...	Creating Hilderstone Civil Parish out of part of Stone Rural Civil Parish.	87	393	L.G.B. Order, 35,993 (31st March, 1897).
361	Newcastle under Lyme	2	Newcastle under Lyme	Extending Newcastle under Lyme Civil Parish to include the part of Trentham Civil Parish in Newcastle under Lyme Municipal Borough.	18	96	L.G.B. Order, 32,249 (appointed day, 1894).
,,	,, ...	,,	,, ...	Extending Keele Civil Parish to include part of Trentham Civil Parish.	6	34	
,,	,, ...	,,	,, ...	Creating Clayton Civil Parish out of part of Stoke Rural Civil Parish.	53	253	L.G.B. Order, 33,910 (1st April, 1896).
,,	,, ...	,,	,, ...	Extending Clayton Civil Parish to include part of Trentham Civil Parish.	2	16	L.G.B. Order, 34,243 (1st April, 1896).
,,	,, ...	3	Audley ...	Creating Hardings Wood Civil Parish out of the part of Audley Civil Parish in Kidsgrove Urban District.	58	235	L.G.B. Order, 31,886 (appointed day, 1894).
362	Wolstanton ...	1	Wolstanton ...	Creating Chesterton Civil Parish out of part of the Rural portion of Wolstanton Civil Parish.	1,257	6,543	L.G.B. Order, 31,833 (appointed day, 1894).
,,	,, ...	,,	,, ...	Creating Silverdale Civil Parish out of part of the Rural portion of Wolstanton Civil Parish.	1,590	7,820	
,,	,, ...	2	Tunstall ...	Creating Tunstall Civil Parish out of the part of Wolstanton Civil Parish in Tunstall Urban District.	3,485	18,107	
,,	,, ...	,,	,, ...	Creating Newchapel Civil Parish out of part of the Rural portion of Wolstanton Civil Parish.	766	3,660	
,,	,, ...	,,	,, ...	Creating Chell Civil Parish out of part of the Rural portion of Wolstanton Civil Parish.	869	4,887	
,,	,, ...	,,	,, ...	Creating Goldenhill Civil Parish out of part of the Rural portion of Wolstanton Civil Parish.	843	4,378	
,,	,, ...	,,	,, ...	Creating Kidsgrove Civil Parish out of the part of Wolstanton Civil Parish in Kidsgrove Urban District.	864	4,317	
,,	,, ...	3	Burslem ...	Creating Milton Civil Parish out of the Rural part of Burslem Civil Parish.	310	1,468	
,,	,, ...	2	Tunstall ...	Extending Tunstall Civil Parish to include part of Chell Civil Parish.	278	1,385	L.G.B. Order, 39,185 (1st October, 1899).
,,	,, ...	3	Burslem ...	Extending Milton Civil Parish to include part of Norton on the Moors Civil Parish.	256	1,317	L.G.B. Order, 33,050 (1st April, 1896).

COUNTY OF **STAFFORD**—*continued.*

TABLE 14.—CHANGES in the BOUNDARIES of CIVIL PARISHES in the REGISTRATION COUNTY effected by the LOCAL GOVERNMENT ACTS of 1888 and 1894, and by LOCAL ACTS since 1891.—INHABITED HOUSES and POPULATION 1901—*continued.*

No. of Registration District.	NAME OF REGISTRATION DISTRICT.	No. of Sub-District.	Name of Sub-district.	Description of Change.	1901. Inhabited Houses.	1901. Population.	Authority and date of change.
363	Stoke upon Trent	1 2	Hanley ... Shelton ...	Creating Hanley Civil Parish out of the part of Stoke upon Trent Civil Parish in Hanley County Borough.	12,114	61,599	
,,	,, ...	1 3 4	Hanley ... Stoke upon Trent Fenton ...	Creating Stoke Rural Civil Parish out of the Rural part of Stoke upon Trent Civil Parish.	978	5,061	
,,	,, ...	,,	,, ...	Creating Fenton Civil Parish out of the part of Stoke upon Trent Civil Parish in Fenton Urban District.	4,475	22,742	
,,	,, ...	5	Longton ...	Creating Longton Civil Parish out of the part of Stoke upon Trent Civil Parish in Longton Municipal Borough	3,845	19,789	L.G. Act, 1894 (appointed day). County Council Naming Order.
,,	,, ...	,,	,, ...	Creating Normacott Civil Parish out of the part of Stone Civil Parish in Longton Municipal Borough.	893	4,653	
,,	,, ...	,,	,, ...	Creating Florence Civil Parish out of the part of Trentham Civil Parish in Longton Municipal Borough.	1,913	9,543	
,,	,, ...	,,	,, ...	Creating East Vale Civil Parish out of the part of Caverswall Civil Parish in Longton Municipal Borough.	363	1,830	
,,	,, ...	,,	,, ...	Extending Longton Civil Parish to include the Civil Parishes of :—			L.G.B. Order, 33,910 (1st April, 1896).
				Normacott	893	4,653	
				Florence	1,913	9,543	
				East Vale	363	1,830	
,,	,, ...	1	Hanley ...	Creating Bagnall Civil Parish out of part of Stoke Rural Civil Parish.	116	533	L.G.B. Order, 34,059 (1st April, 1896).
364	Leek	1	Norton ...	Creating Longsdon Civil Parish out of part of Endon, Longsdon, and Stanley Civil Parish (now Endon and Stanley).	116	530	L.G.B. Order, 31,834 (appointed day, 1894).
,,	,, ...	,,	,, ...	Creating Smallthorne Civil Parish out of the part of Norton in the Moors Civil Parish in Smallthorne Urban District.	1,185	6,263	
,,	,, ...	3	Leek	Extending Tittesworth Civil Parish to include a detached part of Leek and Lowe Civil Parish.[a]	1	9	
,,	,, ...	,,	,, ...	Extending Leek Frith Civil Parish to include a detached part of Leek and Lowe Civil Parish.[a]	2	8	L.G.B. Order, 31,940 (appointed day, 1894).
,,	,, ...	,,	,, ...	Consolidating the parts of the following Civil Parishes in Leek Urban District as Leek Civil Parish :—			
				Leek and Lowe[a]	3,045	14,006	
				Tittesworth	313	1,390	
,,	,, ...	4	Leek Frith ...	Leek Frith	21	88	

[a] Leek and Lowe Civil Parish was re-named Lowe on 15th May, 1895.

COUNTY OF STAFFORD—*continued.*

TABLE 14.—CHANGES in the BOUNDARIES of CIVIL PARISHES in the REGISTRATION COUNTY effected by the LOCAL GOVERNMENT ACTS of 1888 and 1894, and by LOCAL ACTS since 1891.—INHABITED HOUSES and POPULATION 1901—*continued.*

No. of Registration District.	NAME OF REGISTRATION DISTRICT.	No. of Sub-District.	Name of Sub-district.	Description of Change.	1901. Inhabited Houses.	1901. Population.	Authority and date of change.
365	Cheadle ...	1	Alton	Creating Oakamoor Civil Parish out of parts of the following Civil Parishes :—			L.G.B. Order, 34,525 (1st October, 1896).
				Cotton	9	52	
				Farley	25	139	
				Kingsley	91	474	
				Cheadle	67	321	
,,	,, ...	,,	,, ...	Extending Alton Civil Parish to include part of Denstone Civil Parish.	1	6	L.G.B. Order, 35,059 (1st October, 1896).
,,	,, ...	2	Ipstones ...	Extending Ipstones Civil Parish to include part of Checkley Civil Parish.	21	104	L.G.B. Order, 29,724 (30th September, 1893).
,,	,, ...	3	Dilhorne ...	Creating Forsbrook Civil Parish out of part of Dilhorne Civil Parish.	317	1,507	L.G.B. Order, 34,223 (1st April, 1896).
366	Uttoxeter ...	1	Uttoxeter ...	Creating Uttoxeter Rural Civil Parish out of the Rural part of Uttoxeter Civil Parish.	223	1,099	L.G.B. Order, 33,990 (1st April, 1896).
,,	,, ...	,,	,, ...	Extending Denstone Civil Parish to include part of Rocester Civil Parish.	29	135	L.G.B. Order, 35,059 (1st October, 1896).
,,	,, ...	,,	,, ...	Extending Rocester Civil Parish to include part of Denstone Civil Parish.	3	8	
367	Burton upon Trent	1	Tutbury ...	Extending Tutbury Civil Parish to include part of Foston and Scropton Civil Parish.	—	—	L.G.B. Order, 26,017 (30th September, 1890).
,,	,,	2	Repton ...	Extending Bretby Civil Parish to include part of the Rural portion of Stapenhill Civil Parish.	12	61	L.G.B Order, 31,969 (appointed day, 1894).
,,	,,	,,	,, ...	Extending Newton Solney Civil Parish to include the Rural part of Winshill Civil Parish.	20	95	
,,	,,	3	Gresley ...	Extending Drakelow Civil Parish to include part of the Rural portion of Stapenhill Civil Parish.	2	15	
,,	,,	4	Burton upon Trent	Extending Burton Extra Civil Parish to include the part of Branston Civil Parish in Burton Municipal Borough.	100	538	
,,	,,	,,	,, ...	Creating Outwoods Civil Parish out of the Rural part of Horninglow Civil Parish.	189	924	
,,	,,	,,	,, ...	Extending Tatenhill Civil Parish to include part of Rolleston Civil Parish.	19	74	L.G.B. Order, 33,052 (1st April, 1896).
,,	,,	,,	,, ...	Extending Dunstall and Tatenhill Civil Parishes to include the District of Highlands Park.	—	—	
,,	,,	,,	,, ...	Extending Tatenhill Civil Parish to include part of Foston and Scropton Civil Parish.	17	96	L.G.B. Order, 26,017 (30th September, 1890).

COUNTY OF **STAFFORD**—*continued.*

TABLE 14.—CHANGES in the BOUNDARIES of CIVIL PARISHES in the REGISTRATION COUNTY effected by the LOCAL GOVERNMENT ACTS of 1888 and 1894, and by LOCAL ACTS since 1891.—INHABITED HOUSES and POPULATION 1901—*continued.*

No of Registration District.	NAME OF REGISTRATION DISTRICT.	No. of Sub-District.	Name of Sub-district.	Description of Change.	1901. Inhabited Houses.	1901. Population.	Authority and date of change.
368	Tamworth ...	1	Tamworth ...	Extending Wilnecote Civil Parish (now Wilnecote and Castle Liberty) to include part of the Rural portion of Tamworth Castle[a] Civil Parish.	88	472	L.G.B. Order, 31,651 (appointed day 1894).
,,	,, ...	,,	,, ...	Extending Tamworth Civil Parish to include the parts in Tamworth Municipal Borough of the following Civil Parishes :— Tamworth Castle[a]	5	19	
,,	,, ...	2	Fazeley ...	Bolehall and Glascote ...	270	1,226	
,,	,, ...	,,	,,	Extending Bolehall and Glascote Civil Parish to include part of the Rural portion of Tamworth Castle[a] Civil Parish.	—	—	
,,	,, ...	,,	,, ...	Extending Canwell Civil Parish to include part of Drayton Bassett Civil Parish.	17	71	L.G.B. Order, 35,202 (1st October, 1896).
369	Lichfield ...	1	Lichfield ...	Creating Shire Oak Civil Parish out of the part of Shenstone Civil Parish in Brownhills Urban District.	212	1,178	L.G.B. Order, 31,887 (appointed day, 1894).
,,	,, ...	,,	,, ...	Extending Wall Civil Parish to include the Rural part of Pipe Hill[b] Civil Parish.	23	86	
,,	,, ...	,,	,, ...	Extending Lichfield St. Michael Civil Parish to include the part of Pipe Hill[b] Civil Parish in Lichfield Municipal Borough.	7	43	
,,	,, ...	,,	,, ...	Creating Ogley Hay Rural Civil Parish out of the Rural part of Ogley Hay Civil Parish.	65	309	L.G.B. Order, 33,832 (1st April, 1896).
,,	,, ...	,,	,, ...	Extending Swinfen and Packington Civil Parish to include the Rural part of Lichfield St. Michael Civil Parish.	—	—	L.G.B. Order, 35,040 (1st October, 1896).
,,	,, ...	2	Rugeley ...	Creating Brereton Civil Parish out of the Rural part of Rugeley Civil Parish.	530	2,880	L.G.B. Order, 31,887 (appointed day, 1894).
,,	,, ...	,,	,, ...	Extending Yoxall Civil Parish to include part of Foston and Scropton Civil Parish.	1	4	L.G.B. Order, 26,017 (30th September, 1890).
371	Wolverhampton	1	Tettenhall ...	Creating Wrottesley Civil Parish out of the Rural part of Tettenhall Civil Parish.	235	1,122	L.G.B. Order, 31,893 (appointed day, 1894).
,,	,, ...	3	Wombourn ...	Creating Swindon Civil Parish out of part of Wombourn Civil Parish.	96	445	L.G.B. Order, 33,251 (1st April, 1896).
,,	,, ...	,,	,, ...	Extending Trysull and Seisdon Civil Parish to include Woodford Grange Civil Parish.	2	15	L.G.B. Order, 40,311 (1st April, 1900).
,,	,, ...	6	Willenhall ...	Creating Short Heath Civil Parish out of the part of Willenhall Civil Parish in Short Heath Urban District.	578	2,923	L.G. Act, 1894 (appointed day) County Council Naming Order.
,,	,, ...	,,	,, ...	Creating Heath Town Civil Parish out of the part of Wednesfield Civil Parish in Heath Town (or Wednesfield Heath) Urban District.	1,954	9,441	
,,	,, ...	,,	,, ...	Extending Short Heath Civil Parish to include part of Wednesfield Civil Parish.	118	608	L.G.B. Order, 33,282 (1st October, 1895).

[a] The entire former Civil Parish of Tamworth Castle is now included in the Civil Parishes of Tamworth, Wilnecote and Castle Liberty, and Bolehall and Glascote.

[b] The entire former Civil Parish of Pipe Hill is now included in the Civil Parishes of Lichfield St. Michael, and Wall.

COUNTY OF **STAFFORD**—*continued.*

TABLE 14.—CHANGES in the BOUNDARIES of CIVIL PARISHES in the REGISTRATION COUNTY effected by the LOCAL GOVERNMENT ACTS of 1888 and 1894, and by LOCAL ACTS since 1891.—INHABITED HOUSES and POPULATION 1901—*continued.*

No. of Registration District.	NAME OF REGISTRATION DISTRICT.	No. of Sub-District.	Name of Sub-district.	Description of Change.	1901. Inhabited Houses.	1901. Population.	Authority and date of change.
372	Walsall ...	2	Bloxwich ...	Creating Walsall Civil Parish out of the following Civil Parishes in Walsall County Borough :— Walsall Foreign,[a] *part of* ...	2,667	13,855	L.G.B. Order, 31,892 (appointed day, 1894).
,,	,, ...	3	Walsall ...	Walsall Foreign,[a] *part of* ...	12,217	61,388	
,,	,, ...	4	Aldridge ...	Walsall Borough	1,118	5,729	
				Rushall, *part of*	1,101	5,458	
,,	,, ...	,,	,,	Creating Walsall Wood Civil Parish out of the part of Walsall Foreign [a] Civil Parish in Brownhills Urban District.	1,227	6,492	
373	West Bromwich	1	Handsworth ...	Creating Perry Barr Civil Parish out of the part of Handsworth Civil Parish in West Bromwich Rural District.	419	2,348	L.G.B. Order, 29,564 (26th March, 1894).
,,	,,	2	Oldbury ...	Extending Oldbury Civil Parish to include part of Warley Civil Parish.	4	17	L.G.B. Order, 33,031 (1st October, 1895).
,,	,,	3	West Bromwich, South West	Extending West Bromwich Civil Parish to include part of Smethwick Civil Parish.	13	61	L.G.B. Order, P. 1,342 (9th November, 1897).

[a] The entire former Civil Parish of Walsall Foreign is now included in the Civil Parishes of Walsall and Walsall Wood.

TABLE 15.—AREA of LAND, WATER, and FORESHORE in the REGISTRATION COUNTY, and in every CIVIL PARISH which includes either TIDAL WATER or FORESHORE.

(There being no Tidal Water or Foreshore in the County of Stafford this Table is not required.)

TABLE 16.—REGISTRATION COUNTY.—PERSONS enumerated in MILITARY and NAVAL BARRACKS, QUARTERS, HOSPITALS, and PRISONS, and on HIS MAJESTY'S SHIPS in HOME WATERS, 1901.

——	TOTAL OFFICERS and MEN.	OFFICERS.	WARRANT OFFICERS, NON-COMMISSIONED OFFICERS, and MEN.	OTHER INMATES :— (Families, Servants, etc.) PERSONS.	MALES.	FEMALES.
MILITARY BARRACKS, etc. ...	950	17	933	571	215	356
NAVAL BARRACKS, etc.	—	—	—	—	—	—
H.M. SHIPS IN HOME WATERS ...	—	—	—	—	—	—

NUMBER of DISTRICT and SUB-DISTRICT.	REGISTRATION DISTRICT and SUB-DISTRICT.	CIVIL PARISH.	BARRACKS, SHIPS, etc.	OFFICERS.	WARRANT OFFICERS, NON-COMMISSIONED OFFICERS, and MEN.	OTHER INMATES :— (Families, Servants, etc.) Males.	Females.
369	LICHFIELD :—						
1	Lichfield	Whittington	Barracks	17	933	215	356

COUNTY OF **STAFFORD**—*continued.*

TABLE 17—INSTITUTIONS in the REGISTRATION COUNTY.—PERSONS enumerated in WORKHOUSE ESTABLISHMENTS; in HOSPITALS and in LUNATIC ASYLUMS; in PRISONS; and in CERTIFIED REFORMATORY and INDUSTRIAL SCHOOLS, 1901.

NOTE.—For Military and Naval institutions see Table 16. The letters C.B., M.B., U.D., or R.D. in parenthesis after the name of an institution show that the institution belongs to the County Borough, Municipal Borough, Urban District, or Rural District named.

	Special Inmates. (Patients, Paupers, Lunatics, etc.)			Officials and their Families.		
	Persons.	Males.	Females.	Persons.	Males.	Females.
TOTAL	12,086	7,182	4,904	1,625	433	1,192
WORKHOUSES (including Casual Wards, and Workhouse Infirmaries and Schools)	6,835	4,152	2,683	362	107	255
HOSPITALS (General, Special, and Convalescent, and Infirmaries, not Workhouse)	998	529	469	548	50	498
HOMES FOR INEBRIATES	39	13	26	28	13	15
LUNATIC ASYLUMS { Public *	3,305	1,729	1,576	624	244	380
LUNATIC ASYLUMS { Private	8	—	8	12	1	11
PRISONS	501	410	91	15	4	11
CERTIFIED REFORMATORY AND INDUSTRIAL SCHOOLS	400	349	51	36	14	22

Number of District and Sub-District.	Registration District and Sub-District.	Civil Parish.	Institution.	Special Inmates (Patients, Paupers, Lunatics, etc.)			Officials and their Families.		
				Persons.	Males.	Females.	Persons.	Males.	Females.
359	STAFFORD :—								
1	Stafford ...	Baswich ...	Sister Dora Convalescent Home	—	—	—	—	—	—
		Hopton and Coton	Lunatic Hospital, Coton Hill	126	48	78	77	24	53
			Infectious Diseases Hospital (Stafford R.D.)	2	1	1	2	1	1
		Stafford ...	Workhouse	301	172	129	12	3	9
			Staffordshire General Infirmary	55	31	24	24	1	23
			County Lunatic Asylum ...	861	480	381	94	30	64
			His Majesty's Prison ...	501	410	91	15	4	11
		Tillington ...	Isolation Hospital (Stafford M.B.)	12	4	8	1	—	1
360	STONE :—								
1	Stone ...	Stone ...	Workhouse	122	80	42	9	4	5
			St. Mary's Hospital (Convent Hospital)	46	—	46	13	—	13
2	Eccleshall ...	Standon ...	Boys' Farm Home, Standon Bridge (Industrial School)	90	90	—	10	4	6
		Swynnerton	Infectious Diseases Hospital (Stone U.D. and R.D.)	14	6	8	2	—	2
361	NEWCASTLE UNDER LYME :—								
2	Newcastle under Lyme	Newcastle under Lyme	Workhouse and Infirmaries (Old and New)	273	165	108	14	3	11
			Infectious Diseases Hospital (Newcastle under Lyme M.B.)	—	—	—	2	1	1
362	WOLSTANTON :—								
1	Wolstanton ...	Wolstanton	Bradwell Sanatorium (Burslem M.B., Tunstall U.D., and Wolstanton R.D.)	22	7	15	6	—	6
2	Tunstall ...	Chell ...	Workhouse	372	228	144	20	5	15
3	Burslem ...	Burslem ...	Haywood Hospital	26	14	12	9	—	9

* County, Borough, and State Asylums, and Registered Hospitals for the Insane are here classed as Public Asylums.

COUNTY OF **STAFFORD**—*continued.*

TABLE 17.—INSTITUTIONS in the REGISTRATION COUNTY.—PERSONS enumerated in WORKHOUSE ESTABLISHMENTS; in HOSPITALS and in LUNATIC ASYLUMS; in PRISONS; and in CERTIFIED REFORMATORY and INDUSTRIAL SCHOOLS, 1901—*continued.*

Number of District and Sub-District.	REGISTRATION DISTRICT AND SUB-DISTRICT.	CIVIL PARISH.	INSTITUTION.	SPECIAL INMATES (Patients, Paupers, Lunatics, etc.)			OFFICIALS AND THEIR FAMILIES.		
				PERSONS.	Males.	Females.	PERSONS.	Males.	Females.
363	STOKE UPON TRENT :—								
1	Hanley ...	Stoke Rural	Joint Hospital for Infectious Diseases (Hanley C.B., Stoke upon Trent M.B. and R.D., and Fenton U.D.)	53	17	36	27	2	25
3	Stoke upon Trent	Stoke upon Trent	Workhouse	993	630	363	57	18	39
			North Staffordshire Infirmary	161	99	62	83	10	73
			Home for Incurables ...	29	—	29	25	—	25
5	Longton ...	Longton ...	Longton Cottage Hospital	14	11	3	16	1	15
			Old Cottage Hospital (Infectious Diseases; Longton M.B.)	7	5	2	3	—	3
364	LEEK :—								
1	Norton ...	Endon and Stanley	Infectious Diseases Hospital (Leek R.D.)	3	1	2	4	2	2
2	Biddulph ...	Biddulph ...	Fever Hospital (Biddulph U.D.)	—	—	—	3	2	1
3	Leek	Leek ...	Workhouse	194	126	68	9	2	7
			Cottage Hospital	9	5	4	5	—	5
			Fever Hospital (Leek U.D.)	2	—	2	3	—	3
365	CHEADLE :—								
2	Ipstones ...	Cheddleton	County Lunatic Asylum	610	304	306	90	33	57
3	Dilhorne ...	Caverswall	Stafford County Industrial School for Boys	160	160	—	11	4	7
4	Cheadle ...	Cheadle ...	Workhouse	75	39	36	9	3	6
366	UTTOXETER :—								
1	Uttoxeter ...	Uttoxeter ...	Workhouse	98	67	31	7	3	4
367	BURTON UPON TRENT :—								
2	Repton ...	Mickleover (*Derby*)	Derby County Lunatic Asylum	666	357	309	114	46	68
4	Burton upon Trent	Barton under Needwood	Barton under Needwood Cottage Hospital	2	1	1	2	—	2
		Burton upon Trent	Burton upon Trent Infirmary	54	37	17	25	2	23
		Horninglow	Workhouse	366	231	135	24	7	17
		Outwoods ...	Borough Hospital (Infectious Diseases; Burton upon Trent C.B.)	1	1	—	8	1	7
368	TAMWORTH :—								
1	Tamworth ...	Tamworth...	Cottage Hospital	21	11	10	6	—	6
			Moat House, Private Lunatic Asylum	8	—	8	12	1	11
		Wigginton...	Workhouse	90	60	30	8	2	6
2	Fazeley ...	Bolehall and Glascote (*Warwick*)	Isolation Hospital (Tamworth M.B. and R.D.)	12	7	5	4	—	4

COUNTY OF **STAFFORD**—*continued.*

TABLE 17.—INSTITUTIONS in the REGISTRATION COUNTY.—PERSONS enumerated in WORKHOUSE ESTABLISHMENTS; in HOSPITALS and in LUNATIC ASYLUMS; in PRISONS; and in CERTIFIED REFORMATORY and INDUSTRIAL SCHOOLS, 1901—*continued.*

Number of District and Sub-District.	Registration District and Sub-District.	Civil Parish.	Institution.	Special Inmates (Patients, Paupers, Lunatics, etc.)			Officials and their Families.		
				Persons.	Males.	Females.	Persons.	Males.	Females.
369	LICHFIELD :—								
1	Lichfield ...	Burntwood, Edial and Wood-houses	County Lunatic Asylum...	871	403	468	224	95	129
		Hammerwich	Hammerwich and District Cottage Hospital	7	4	3	4	—	4
		Lichfield, St. Chad	Truant Industrial School for Boys (United School Boards of Burton upon Trent, Walsall, and West Bromwich).	99	99	—	11	6	5
		Lichfield, St. Michael	Workhouse	230	157	73	13	5	8
			Staffordshire Industrial School for Girls	51	—	51	4	—	4
		Shenstone ...	Aston Hall, Home for Inebriates *	14	13	1	25	13	12
2	Rugeley ...	Kings Bromley	Infectious Diseases Hospital (Lichfield City and R.D.)	8	7	1	4	—	4
		Rugeley ...	Cottage Hospital (Levett Convalescent Home)	—	—	—	2	—	2
			District Hospital	7	3	4	6	—	6
		Yoxall ...	Cottage Hospital	3	2	1	3	—	3
370	CANNOCK :—								
2	Cannock ...	Cannock ...	Workhouse	206	139	67	13	5	8
			Accident Home	4	4	—	4	—	4
			Infectious Diseases Hospital (Cannock U.D. and R.D.)	—	—	—	2	—	2
371	WOLVERHAMPTON :—								
3	Wombourn ...	Trysull and Seisdon	Workhouse (Seisdon Union)	40	24	16	7	1	6
		Upper Penn	St. Catherine's Convalescent Home (Wolverhampton and Staffordshire General Hospital)	14	6	8	4	—	4
		Wombourn	Infectious Diseases Hospital (Seisdon R.D.)	—	—	—	2	1	1
4	Wolverhampton Western	Wolver-hampton	Hospital for Women ...	10	—	10	8	—	8
			Wolverhampton Eye Infirmary	19	15	4	13	1	12
5	Wolverhampton Eastern	"	Workhouse (Wolverhampton Union)	1,044	660	384	42	14	28
			South Staffordshire Hospital	122	77	45	75	8	67
			Borough Hospital (Infectious Diseases; Wolverhampton C.B.)	14	5	9	11	1	10
6	Willenhall ...	Heath Town	Isolation Hospital (Willenhall U.D.)	1	1	—	2	—	2
		Wednesfield	Workhouse Cottage Homes	211	127	84	28	8	20
7	Bilston ...	Bilston ...	Fever Hospital (Bilston U.D.)	2	2	—	2	—	2
372	WALSALL :—								
1	Darlaston ...	Darlaston ...	Small-Pox Hospital (Darlaston U.D.)	—	—	—	2	—	2
3	Walsall ...	Walsall ...	Workhouse	438	252	186	17	3	14
			Walsall and District Hospital	60	43	17	25	1	24

* This institution was closed about June, 1901.

COUNTY OF **STAFFORD**—*continued.*

TABLE 17.—INSTITUTIONS in the REGISTRATION COUNTY.—PERSONS enumerated in WORKHOUSE ESTABLISHMENTS; in HOSPITALS and in LUNATIC ASYLUMS; in PRISONS; and in CERTIFIED REFORMATORY and INDUSTRIAL SCHOOLS, 1901—*continued.*

Number of District and Sub-District.	REGISTRATION DISTRICT AND SUB-DISTRICT.	CIVIL PARISH.	INSTITUTION.	SPECIAL INMATES (Patients, Paupers, Lunatics, etc.)			OFFICIALS AND THEIR FAMILIES.		
				PERSONS.	Males.	Females.	PERSONS.	Males.	Females.
373	WEST BROMWICH :—								
1	Handsworth ...	Handsworth	Birmingham City Lunatic Asylum (Branch of)	34	—	34	8	3	5
		Perry Barr	Fever Hospital (Sutton Coldfield M.B., Aston Manor U.D. and Castle Bromwich R.D.)	33	16	17	15	2	13
2	Oldbury ...	Oldbury (*Worc.*)	Hospital for Infectious Diseases (Oldbury U.D.)	—	—	—	6	4	2
3	West Bromwich South West	West Bromwich	West Bromwich District Hospital (General Diseases)	47	33	14	23	3	20
4	West Bromwich North East	,,	Workhouse	738	422	316	28	8	20
			Workhouse Schools (West Bromwich and Walsall Unions)	289	172	117	20	5	15
			Infectious Diseases Hospital (West Bromwich C.B.)	32	13	19	13	1	12
			Birmingham City Lunatic Asylum (Branch of), Sandwell Hall	137	137	—	17	13	4
5	Wednesbury...	Wednesbury	Isolation Hospital (Small-Pox; Wednesbury M.B.)	—	—	—	6	2	4
374	DUDLEY :—								
1	Rowley Regis	Rowley Regis	Isolation Hospital (Rowley Regis U.D.)	1	1	—	3	—	3
			Diocesan Home for Inebriates	25	—	25	3	—	3
2	Tipton ...	Tipton ...	Infectious Diseases Hospital (Tipton U.D.)	—	—	—	2	1	1
3	Sedgley ...	Sedgley ...	Workhouse	755	401	354	25	8	17
4	Dudley ...	Dudley (*Worc.*)	Guest Hospital	66	38	28	37	2	35
			Infectious Diseases Hospital (Dudley C.B.)	3	1	2	1	—	1

COUNTY OF **STAFFORD**—*continued.*

TABLE 18.—PERSONS enumerated in the REGISTRATION COUNTY on board SEA-GOING and COASTING MERCHANT VESSELS, and on INLAND BARGES and BOATS, 1901.

NOTE.—Persons on board Vessels in Ports, Harbours, and Docks, including in certain cases hulks or other stationary vessels, were enumerated by Officers of His Majesty's Customs, and those on Barges, etc., on Canals or Navigable Rivers, not within the limits of a port, by the local Enumerators.

The persons thus enumerated are distributed among the general population of the Parishes contiguous to the waters in which the vessels were lying, with as much accuracy as the information obtained allows.

Fishermen at sea on the night of the Census and not returning on 1st April, 1901, and persons on board vessels arriving in port later than that date, are not included.

REGISTRATION DISTRICT and SUB-DISTRICT.	CIVIL PARISH.	BRITISH VESSELS, SEA-GOING and COASTING.		FOREIGN and COLONIAL VESSELS, SEA-GOING and COASTING.		INLAND BARGES and BOATS.		Total Persons on Vessels, Barges, and Boats.
		Vessels.	Persons.	Vessels.	Persons.	Barges and Boats.	Persons.	
REGISTRATION COUNTY.	... ...	—	—	—	—	236	693	693*
359. STAFFORD.								
1. Stafford	Baswich...	—	—	—	—	1	5	5
2. Colwich	Tixall	—	—	—	—	3	11	11
	Weston upon Trent ...	—	—	—	—	2	7	7
360. STONE.								
1. Stone	Barlaston	—	—	—	—	2	7	7
	Stone	—	—	—	—	4	13	13
362. WOLSTANTON.								
2. Tunstall	Tunstall	—	—	—	—	5	11	11
3. Burslem	Burslem	—	—	—	—	12	46	46
	Milton	—	—	—	—	1	2	2
363. STOKE UPON TRENT.								
1. Hanley	Bagnall	—	—	—	—	1	1	1
	Hanley	—	—	—	—	1	2	2
2. Shelton	Hanley...	—	—	—	—	3	14	14
	Stoke upon Trent ...	—	—	—	—	15	49	49
4. Fenton	Fenton	—	—	—	—	3	7	7
364. LEEK.								
1. Norton	Endon and Stanley ...	—	—	—	—	5	12	12
	Norton in the Moors ...	—	—	—	—	1	1	1
3. Leek	Leek	—	—	—	—	1	5	5
365. CHEADLE.								
2. Ipstones	Ipstones	—	—	—	—	2	6	6
367. BURTON UPON TRENT.								
4. Burton upon Trent	Barton under Needwood	—	—	—	—	1	2	2
	Horninglow	—	—	—	—	1	5	5
368. TAMWORTH.								
1. Tamworth	Amington and Stonydelph	—	—	—	—	1	2	2
	Shuttington	—	—	—	—	1	4	4

* This total includes 245 Females, all of whom were enumerated on Inland Barges and Boats.

COUNTY OF **STAFFORD**—*continued.*

TABLE 18.—PERSONS enumerated in the REGISTRATION COUNTY on board SEA-GOING and COASTING MERCHANT VESSELS, and on INLAND BARGES and BOATS, 1901—*continued.*

Registration District and Sub-District.	Civil Parish.	British Vessels, Sea-Going and Coasting.		Foreign and Colonial Vessels, Sea-Going and Coasting.		Inland Barges and Boats.		Total Persons on Vessels, Barges, and Boats.
		Vessels.	Persons.	Vessels.	Persons.	Barges and Boats.	Persons.	
369. LICHFIELD.								
1. Lichfield	Hammerwich	—	—	—	—	1	2	2
2. Rugeley	Alrewas	—	—	—	—	5	20	20
	Brereton	—	—	—	—	4	8	8
	Rugeley	—	—	—	—	1	3	3
370. CANNOCK.								
1. Brewood	Acton Trussell and Bednall	—	—	—	—	1	3	3
	Bushbury	—	—	—	—	24	71	71
	Lapley	—	—	—	—	6	23	23
	Penkridge	—	—	—	—	1	6	6
	Stretton	—	—	—	—	3	7	7
2. Cannock	Cannock	—	—	—	—	23	54	54
	Cheslyn Hay	—	—	—	—	4	8	8
	Hatherton	—	—	—	—	5	15	15
	Norton Canes	—	—	—	—	5	8	8
371. WOLVERHAMPTON.								
2. Kinver	Kinver	—	—	—	—	6	10	10
5. Wolverhampton Eastern	Wolverhampton ...	—	—	—	—	35	100	100
372. WALSALL.								
1. Darlaston	Bentley...	—	—	—	—	1	2	2
	Darlaston	—	—	—	—	1	2	2
373. WEST BROMWICH								
2. Oldbury	Oldbury	—	—	—	—	12	44	44
3. West Bromwich South West	West Bromwich ...	—	—	—	—	12	29	29
4. West Bromwich North East	West Bromwich ...	—	—	—	—	2	3	3
5. Wednesbury	Wednesbury	—	—	—	—	1	4	4
374. DUDLEY.								
1. Rowley Regis ...	Rowley Regis	—	—	—	—	1	2	2
2. Tipton	Tipton	—	—	—	—	9	42	42
3. Sedgley	Sedgley	—	—	—	—	6	14	14
4. Dudley	Dudley	—	—	—	—	1	1	1

COUNTY OF **STAFFORD**—*continued.*

TABLE 19.—TOTAL TENEMENTS, and TENEMENTS of less than FIVE ROOMS, distinguishing those OCCUPIED by VARIOUS NUMBERS of PERSONS, in the ADMINISTRATIVE COUNTY, together with COUNTY BOROUGHS, 1891* and 1901, and in the AGGREGATES of URBAN and RURAL DISTRICTS respectively, 1901.

—	Rooms in Tenement.	Tenements of less than Five Rooms.	Persons per Tenement. 1.	2.	3.	4.	5.	6.	7.	8.	9.	10.	11.	12 or more.
ADMINISTRATIVE COUNTY, TOGETHER WITH COUNTY BOROUGHS.	1	1891*– 928	445	260	125	57	25	10	5	1	—	—	—	—
		1901– 860	525	191	79	33	17	8	6	1	—	—	—	—
TOTAL TENEMENTS— 1891*— 214,182 1901— 251,814	2	1891*– 14,727	1,494	3,680	3,242	2,504	1,705	1,088	558	277	117	45	15	2
		1901– 11,701	1,722	3,047	2,562	1,989	1,177	685	311	133	46	24	3	2
	3	1891*– 22,919	711	3,331	4,045	3,781	3,543	2,935	2,052	1,320	727	316	118	40
		1901– 21,501	792	3,237	4,047	3,895	3,408	2,601	1,680	1,041	507	192	73	28
TENEMENTS OF LESS THAN FIVE ROOMS— 1891*— 112,315 1901— 108,351	4	1891*– 73,741	1,374	8,711	11,889	12,325	11,153	9,991	7,798	5,185	3,019	1,459	579	258
		1901– 74,289	1,577	9,244	12,961	13,307	11,780	9,637	6,933	4,544	2,510	1,149	422	225
AGGREGATE OF URBAN DISTRICTS.	1	1901– 699	417	160	63	30	17	7	4	1	—	—	—	—
TOTAL TENEMENTS— 1901— 203,720	2	1901– 9,638	1,245	2,461	2,162	1,707	1,008	588	276	119	44	23	3	2
	3	1901– 17,216	498	2,400	3,203	3,170	2,827	2,163	1,409	880	422	161	63	20
TENEMENTS OF LESS THAN FIVE ROOMS— 1901— 86,281	4	1901– 58,728	1,019	6,914	10,171	10,553	9,480	7,797	5,678	3,650	2,041	919	334	172
AGGREGATE OF RURAL DISTRICTS.	1	1901– 161	108	31	16	3	—	1	2	—	—	—	—	—
TOTAL TENEMENTS— 1901— 48,094	2	1901– 2,063	477	586	400	282	169	97	35	14	2	1	—	—
	3	1901– 4,285	294	837	844	725	581	438	271	161	85	31	10	8
TENEMENTS OF LESS THAN FIVE ROOMS— 1901— 22,070	4	1901– 15,561	558	2,330	2,790	2,754	2,300	1,840	1,255	894	469	230	88	53

NOTE.—The Table is to be read as follows:—Of the 251,814 tenements, 108,351 were tenements of less than five rooms, and of these 860 were tenements of one room, 11,701 of two rooms, etc.; and of the 860 tenements of one room, 525 were occupied by one person each, 191 by two persons each, etc. Tables 20 and 21 are to be read in a similar manner.

* In 1891 the Tenements were abstracted for the Registration County; in order to make the figures for that area comparable with those for the aggregate of the Administrative County and County Boroughs in 1901 it has been necessary to make approximate adjustments.

COUNTY OF STAFFORD—*continued.*

TABLE 20.—TOTAL TENEMENTS, and TENEMENTS of less than FIVE ROOMS, distinguishing those OCCUPIED by VARIOUS NUMBERS of PERSONS, in COUNTY BOROUGHS, in MUNICIPAL BOROUGHS, and in other URBAN DISTRICTS, 1901.

NOTE.—The letters C.B., M.B., and U.D., respectively denote County Borough, Municipal Borough, and Urban District.

URBAN DISTRICTS.	Rooms in Tenement.	Tenements of less than Five Rooms.	PERSONS PER TENEMENT.											
			1.	2.	3.	4.	5.	6.	7.	8.	9.	10.	11.	12 or more.
AMBLECOTE (U.D.) ...	1	—	—	—	—	—	—	—	—	—	—	—	—	—
Total Tenements— 658.	2	19	2	8	5	1	3	—	—	—	—	—	—	—
Tenements of less	3	85	—	13	16	22	15	10	5	3	—	—	1	—
than Five Rooms— 379.	4	275	5	39	47	54	40	37	21	15	8	3	5	1
AUDLEY (U.D.)	1	2	1	1	—	—	—	—	—	—	—	—	—	—
Total Tenements - 2,725.	2	47	8	11	10	12	2	1	2	1	—	—	—	—
Tenements of less	3	76	3	9	18	13	12	12	4	3	2	—	—	—
than Five Rooms— 1,305.	4	1,180	27	137	210	205	212	150	100	80	39	6	10	4
BIDDULPH (U.D.)	1	—	—	—	—	—	—	—	—	—	—	—	—	—
Total Tenements— 1,266.	2	31	7	10	6	3	3	1	1	—	—	—	—	—
Tenements of less	3	34	3	7	5	7	5	4	1	1	—	1	—	—
than Five Rooms— 394.	4	329	9	32	59	58	57	51	26	17	12	1	6	1
BILSTON (U.D.)	1	10	8	1	1	—	—	—	—	—	—	—	—	—
Total Tenements— 5,050.	2	533	48	140	127	97	54	46	13	4	2	1	—	1
Tenements of less	3	1,214	22	176	258	227	218	137	84	49	30	8	3	2
than Five Rooms— 3,372.	4	1,615	20	180	255	314	246	227	166	114	51	27	10	5
BRIERLEY HILL (U.D.) ...	1	6	3	1	—	—	2	—	—	—	—	—	—	—
Total Tenements— 2,412.	2	280	15	52	63	59	33	31	16	7	3	1	—	—
Tenements of less	3	587	8	57	92	108	109	77	58	41	25	8	4	—
than Five Rooms— 1,651.	4	778	7	93	114	142	109	107	73	57	47	12	13	4
BROWNHILLS (U.D.) ...	1	5	3	2	—	—	—	—	—	—	—	—	—	—
Total Tenements— 2,882.	2	155	27	40	34	26	15	8	3	2	—	—	—	—
Tenements of less	3	170	6	22	29	36	23	18	17	8	8	3	—	—
than Five Rooms— 1,597.	4	1,267	16	110	205	208	199	172	130	107	65	28	16	11
BURSLEM (M.B.)	1	6	6	—	—	—	—	—	—	—	—	—	—	—
Total Tenements— 7,706.	2	139	19	53	27	28	6	4	1	—	1	—	—	—
Tenements of less	3	184	8	31	41	33	27	19	16	4	3	1	—	1
than Five Rooms— 2,079.	4	1,750	37	215	288	307	296	232	194	101	46	27	4	3
BURTON UPON TRENT (C.B.)	1	34	20	8	3	1	1	—	1	—	—	—	—	—
Total Tenements—10,519.	2	256	160	50	27	8	6	3	2	—	—	—	—	—
Tenements of less	3	168	22	34	29	28	21	17	3	11	3	—	—	—
than Five Rooms— 2,125.	4	1,667	48	240	315	333	272	201	128	62	49	12	6	1
CANNOCK (U.D.)	1	52	39	6	3	3	1	—	—	—	—	—	—	—
Total Tenements— 4,778.	2	225	43	62	54	25	20	7	9	3	1	1	—	—
Tenements of less	3	200	8	37	39	35	30	18	20	9	2	—	2	—
than Five Rooms— 1,197.	4	720	5	92	110	131	115	85	74	52	26	17	10	3
COSELEY (U.D.)	1	18	7	6	1	1	1	2	—	—	—	—	—	—
Total Tenements— 4,630.	2	520	47	125	114	112	66	30	15	8	2	1	—	—
Tenements of less	3	1,428	38	202	255	251	210	190	129	92	39	15	5	2
than Five Rooms— 3,602.	4	1,636	27	178	231	286	284	195	205	112	58	38	16	6
DARLASTON (U.D.)... ...	1	6	3	1	2	—	—	—	—	—	—	—	—	—
Total Tenements— 3,148.	2	203	11	46	55	45	20	9	8	4	2	3	—	—
Tenements of less	3	342	6	44	63	80	61	42	19	10	13	1	3	—
than Five Rooms— 1,926.	4	1,375	18	152	237	241	238	166	124	116	58	15	6	4

COUNTY OF **STAFFORD**—*continued.*

TABLE 20.—TOTAL TENEMENTS, and TENEMENTS of less than FIVE ROOMS, distinguishing those OCCUPIED by VARIOUS NUMBERS of PERSONS, in COUNTY BOROUGHS, in MUNICIPAL BOROUGHS, and in other URBAN DISTRICTS, 1901—*continued.*

URBAN DISTRICTS.	Rooms in Tenement.	Tenements of less than Five Rooms.	PERSONS PER TENEMENT.											
			1.	2.	3.	4.	5.	6.	7.	8.	9.	10.	11.	12 or more.
FENTON (U.D.)	1	9	5	1	2	1	—	—	—	—	—	—	—	—
Total Tenements— 4,532.	2	78	4	19	15	21	7	7	3	1	1	—	—	—
Tenements of less	3	65	4	8	12	18	6	7	4	4	1	1	—	—
than Five Rooms— 1,812.	4	1,660	20	201	281	332	266	215	148	110	52	23	7	5
HANDSWORTH (U.D.) ...	1	57	47	7	2	—	1	—	—	—	—	—	—	—
Total Tenements—11,294.	2	140	42	40	23	10	17	4	3	—	—	1	—	—
Tenements of less	3	496	14	91	121	90	90	49	25	11	3	—	2	—
than Five Rooms— 1,467.	4	774	13	115	131	164	120	105	64	30	22	6	2	2
HANLEY (C.B.)	1	21	13	7	1	—	—	—	—	—	—	—	—	—
Total Tenements—12,272.	2	293	33	90	73	48	31	12	1	5	—	—	—	—
Tenements of less	3	341	9	52	76	69	54	36	25	12	4	2	1	1
than Five Rooms— 3,545.	4	2,890	40	335	517	491	453	431	264	181	102	55	16	5
HEATH TOWN OR WEDNESFIELD HEATH (U.D.) ...	1	7	2	3	2	—	—	—	—	—	—	—	—	—
Total Tenements— 2,000.	2	127	16	32	26	28	10	8	2	2	1	1	1	—
Tenements of less	3	150	1	20	34	35	20	16	5	6	11	1	1	—
than Five Rooms— 836.	4	552	13	75	102	95	85	81	45	20	23	6	7	—
KIDSGROVE (U.D.)	1	8	1	4	3	—	—	—	—	—	—	—	—	—
Total Tenements— 925.	2	33	4	11	4	6	4	3	—	1	—	—	—	—
Tenements of less	3	23	—	4	5	3	5	1	1	2	2	—	—	—
than Five Rooms— 355.	4	291	11	35	54	49	44	38	23	22	11	2	1	1
LEEK (U.D.)	1	11	8	3	—	—	—	—	—	—	—	—	—	—
Total Tenements— 3,389.	2	203	48	71	29	31	13	4	4	2	1	—	—	—
Tenements of less	3	213	18	42	48	40	23	16	13	10	2	—	1	—
than Five Rooms— 1,529.	4	1,102	34	170	217	208	172	132	81	46	26	10	5	1
LICHFIELD, CITY OF (M.B.)	1	7	6	1	—	—	—	—	—	—	—	—	—	—
Total Tenements— 1,723.	2	85	28	18	13	11	10	3	1	—	—	1	—	—
Tenements of less	3	109	11	19	19	18	19	10	5	3	4	1	—	—
than Five Rooms— 732.	4	531	25	83	114	113	83	40	31	24	9	8	—	1
LONGTON (M.B.)	1	17	10	7	—	—	—	—	—	—	—	—	—	—
Total Tenements— 7,129.	2	214	38	55	47	36	16	14	5	2	—	—	—	1
Tenements of less	3	137	4	27	32	23	21	9	9	10	1	1	—	—
than Five Rooms— 3,912.	4	3,544	44	447	646	644	580	428	352	197	108	70	16	12
NEWCASTLE UNDER LYME (M.B.)	1	11	5	1	1	2	1	1	—	—	—	—	—	—
Total Tenements— 4,039.	2	182	30	46	36	37	14	7	9	3	—	—	—	—
Tenements of less	3	470	41	68	74	96	59	48	37	24	16	5	—	2
than Five Rooms— 2,157.	4	1,494	27	193	285	262	229	190	124	86	50	31	8	9
PERRY BARR (U.D.) ...	1	—	—	—	—	—	—	—	—	—	—	—	—	—
Total Tenements— 421.	2	10	2	5	2	—	—	1	—	—	—	—	—	—
Tenements of less	3	38	1	7	8	6	7	3	3	3	—	—	—	—
than Five Rooms— 183.	4	135	2	5	25	28	28	22	12	5	4	2	1	1
QUARRY BANK (U.D.) ...	1	4	2	2	—	—	—	—	—	—	—	—	—	—
Total Tenements— 1,359.	2	179	3	41	41	35	24	20	10	4	—	1	—	—
Tenements of less	3	309	3	39	42	58	47	38	36	17	15	9	4	1
than Five Rooms— 1,074.	4	582	3	43	95	87	101	78	71	41	40	16	5	2

COUNTY OF STAFFORD—*continued.*

TABLE 20.—TOTAL TENEMENTS, and TENEMENTS of less than FIVE ROOMS, distinguishing those OCCUPIED by VARIOUS NUMBERS of PERSONS, in COUNTY BOROUGHS, in MUNICIPAL BOROUGHS and in other URBAN DISTRICTS, 1901—*continued.*

URBAN DISTRICTS.	Rooms in Tenement.	Tenements of less than Five Rooms.	PERSONS PER TENEMENT.											
			1.	2.	3.	4.	5.	6.	7.	8.	9.	10.	11.	12 or more.
ROWLEY REGIS (U.D.) ...	1	13	2	9	2	—	—	—	—	—	—	—	—	—
Total Tenements— 6,885.	2	459	27	108	102	85	60	33	20	11	9	3	1	—
Tenements of less	3	1,123	13	115	181	206	188	157	120	67	48	18	9	1
than Five Rooms— 4,856.	4	3,261	36	320	541	590	528	403	371	225	133	71	33	10
RUGELEY (U.D.)	1	9	8	1	—	—	—	—	—	—	—	—	—	—
Total Tenements— 964.	2	54	32	7	6	5	1	2	1	—	—	—	—	—
Tenements of less	3	91	4	21	19	10	14	10	7	5	—	1	—	—
than Five Rooms— 445.	4	291	13	36	52	48	45	32	23	27	11	3	—	1
SEDGLEY (U.D.)	1	3	1	—	—	1	1	—	—	—	—	—	—	—
Total Tenements— 3,022.	2	328	23	65	72	64	47	29	14	8	5	1	—	—
Tenements of less	3	778	23	81	116	134	130	94	80	58	32	18	10	2
than Five Rooms— 2,335.	4	1,226	23	120	182	209	184	159	145	87	60	33	14	10
SHORT HEATH (U.D.) ...	1	2	1	1	—	—	—	—	—	—	—	—	—	—
Total Tenements— 696.	2	55	4	17	15	9	5	3	1	1	—	—	—	—
Tenements of less	3	65	—	8	8	10	10	10	9	8	—	1	1	—
than Five Rooms— 448.	4	326	3	29	47	63	49	47	45	24	10	7	—	2
SMALLTHORNE (U.D.) ...	1	3	1	1	1	—	—	—	—	—	—	—	—	—
Total Tenements— 1,188.	2	15	3	2	5	1	4	—	—	—	—	—	—	—
Tenements of less	3	14	—	3	4	2	2	2	1	—	—	—	—	—
than Five Rooms— 377.	4	345	3	28	55	65	61	42	41	24	16	5	2	3
SMETHWICK (M.B.) ...	1	55	20	16	8	6	3	1	—	1	—	—	—	—
Total Tenements—11,139.	2	183	16	49	48	33	16	7	10	3	1	—	—	—
Tenements of less	3	642	19	89	129	125	104	93	36	35	6	4	2	—
than Five Rooms— 2,611.	4	1,731	32	205	311	284	287	234	183	117	49	14	9	6
STAFFORD (M.B.)	1	20	16	4	—	—	—	—	—	—	—	—	—	—
Total Tenements— 3,887.	2	119	28	43	21	12	10	3	2	—	—	—	—	—
Tenements of less	3	67	10	17	13	10	10	2	2	2	1	—	—	—
than Five Rooms— 1,153.	4	947	32	144	175	173	132	133	74	46	25	9	1	3
STOKE UPON TRENT (M.B.)	1	9	7	2	—	—	—	—	—	—	—	—	—	—
Total Tenements— 6,133.	2	145	33	50	25	22	10	4	—	1	—	—	—	—
Tenements of less	3	211	8	40	47	40	32	25	5	9	4	1	—	—
than Five Rooms— 1,829.	4	1,464	31	208	290	288	206	160	136	84	40	17	3	1
STONE (U.D.)	1	—	—	—	—	—	—	—	—	—	—	—	—	—
Total Tenements— 1,194.	2	34	11	14	5	2	—	1	—	—	1	—	—	—
Tenements of less	3	83	9	15	19	19	9	2	8	2	—	—	—	—
than Five Rooms— 454.	4	337	21	51	63	58	47	42	28	13	9	3	2	—
TAMWORTH (M.B.) ...	1	22	14	4	3	1	—	—	—	—	—	—	—	—
Total Tenements— 1,565.	2	91	16	31	15	10	8	6	3	2	—	—	—	—
Tenements of less	3	185	12	30	39	33	28	17	5	11	7	2	1	—
than Five Rooms— 627.	4	329	18	52	55	51	46	51	21	17	9	5	2	2
TETTENHALL (U.D.) ...	1	5	3	1	—	—	—	1	—	—	—	—	—	—
Total Tenements— 1,193.	2	30	11	12	3	3	—	1	—	—	—	—	—	—
Tenements of less	3	58	6	11	14	11	9	6	1	—	—	—	—	—
than Five Rooms— 351.	4	258	9	45	48	50	43	30	19	10	3	1	—	—

COUNTY OF **STAFFORD**—*continued.*

TABLE 20.—TOTAL TENEMENTS, and TENEMENTS of less than FIVE ROOMS, distinguishing those OCCUPIED by VARIOUS NUMBERS of PERSONS, in COUNTY BOROUGHS, in MUNICIPAL BOROUGHS, and in other URBAN DISTRICTS, 1901—*continued.*

URBAN DISTRICTS.	Rooms in Tenement.	Tenements of less than Five Rooms.	PERSONS PER TENEMENT.											
			1.	2.	3.	4.	5.	6.	7.	8.	9.	10.	11.	12 or more.
TIPTON (U.D.)	1	18	9	5	2	1	1	—	—	—	—	—	—	—
Total Tenements— 6,313.	2	911	56	175	231	184	121	79	35	19	8	2	1	—
Tenements of less	3	1,704	23	184	295	299	271	282	173	110	45	17	2	3
than Five Rooms— 4,615.	4	1,982	22	190	321	338	319	304	188	142	91	43	13	11
TUNSTALL (U.D.)	1	2	2	—	—	—	—	—	—	—	—	—	—	—
Total Tenements— 3,812.	2	89	8	29	24	18	6	4	—	—	—	—	—	—
Tenements of less	3	68	1	13	17	11	10	10	6	—	—	—	—	—
than Five Rooms— 1,204.	4	1,045	17	114	186	175	166	136	98	78	36	30	7	2
UTTOXETER (U.D.) ...	1	13	12	—	—	—	—	1	—	—	—	—	—	—
Total Tenements— 1,079.	2	49	7	16	6	7	7	4	—	1	—	1	—	—
Tenements of less	3	53	3	8	8	12	11	2	7	2	—	—	—	—
than Five Rooms— 308.	4	193	8	23	46	33	25	26	15	8	3	2	3	1
WALSALL (C.B.)	1	74	44	16	7	4	2	—	1	—	—	—	—	—
Total Tenements—17,308.	2	575	89	162	129	103	56	23	10	2	—	1	—	—
Tenements of less	3	1,077	33	175	202	190	178	146	67	50	19	14	3	—
than Five Rooms— 6,579.	4	4,853	83	574	859	792	788	704	447	323	174	72	26	11
WEDNESBURY (M.B.) ...	1	18	10	5	—	1	2	—	—	—	—	—	—	—
Total Tenements— 5,357.	2	341	21	88	90	65	29	29	11	7	—	1	—	—
Tenements of less	3	535	13	77	101	91	81	75	56	25	11	4	—	1
than Five Rooms— 3,052.	4	2,158	32	236	352	377	388	309	205	133	70	35	11	10
WEDNESFIELD (U.D.) ...	1	3	3	—	—	—	—	—	—	—	—	—	—	—
Total Tenements— 957.	2	48	6	11	10	8	8	5	—	—	—	—	—	—
Tenements of less	3	107	3	14	13	19	25	14	10	3	4	2	—	—
than Five Rooms— 596.	4	438	9	52	76	78	75	60	45	27	12	3	1	—
WEST BROMWICH (C.B.) ...	1	61	23	22	10	4	1	—	1	—	—	—	—	—
Total Tenements—13,030.	2	948	72	232	233	174	114	76	33	9	3	2	—	—
Tenements of less	3	2,116	34	291	386	388	410	277	186	90	35	12	4	3
than Five Rooms— 7,806.	4	4,681	48	479	780	861	768	663	497	302	186	73	18	6
WILLENHALL (U.D.) ...	1	11	7	3	—	—	—	1	—	—	—	—	—	—
Total Tenements— 3,646.	2	142	14	35	26	27	22	7	8	3	—	—	—	—
Tenements of less	3	349	9	38	70	67	52	47	35	18	7	4	2	—
than Five Rooms— 2,125.	4	1,623	18	172	269	295	288	236	159	102	45	26	8	5
WOLVERHAMPTON (C.B.)...	1	67	45	8	9	4	—	—	1	—	—	—	—	—
Total Tenements—19,495.	2	1,070	133	290	265	196	110	49	20	3	3	1	—	—
Tenements of less	3	1,051	45	161	206	197	171	115	76	52	19	6	2	1
than Five Rooms— 7,281.	4	5,093	110	666	925	973	806	643	482	266	153	52	11	6

COUNTY OF **STAFFORD**—*continued.*

TABLE 21.—TOTAL TENEMENTS, and TENEMENTS of less than FIVE ROOMS, distinguishing those OCCUPIED by VARIOUS NUMBERS of PERSONS, in RURAL DISTRICTS, 1901.

RURAL DISTRICTS.	Rooms in Tenement.	Tenements of less than Five Rooms.	PERSONS PER TENEMENT.											
			1.	2.	3.	4.	5.	6.	7.	8.	9.	10.	11.	12 or more.
BLORE HEATH	1	5	2	3	—	—	—	—	—	—	—	—	—	—
Total Tenements— 472.	2	11	3	5	3	—	—	—	—	—	—	—	—	—
Tenements of less	3	51	6	5	13	10	5	5	3	2	2	—	—	—
than Five Rooms— 211.	4	144	6	28	18	25	28	20	10	5	3	1	—	—
CANNOCK	1	16	11	3	2	—	—	—	—	—	—	—	—	—
Total Tenements— 3,813.	2	185	56	49	33	26	11	7	3	—	—	—	—	—
Tenements of less	3	315	25	67	68	54	41	27	14	8	8	1	1	1
than Five Rooms— 1,544.	4	1,028	37	143	190	193	156	103	72	72	35	16	8	3
CHEADLE	1	4	3	1	—	—	—	—	—	—	—	—	—	—
Total Tenements— 5,064.	2	174	36	57	36	22	10	6	3	4	—	—	—	—
Tenements of less	3	275	29	55	56	46	45	20	14	6	3	—	1	—
than Five Rooms— 2,402.	4	1,949	95	294	354	389	281	208	131	107	47	35	4	4
DUDLEY	1	—	—	—	—	—	—	—	—	—	—	—	—	—
Total Tenements— 3.	2	—	—	—	—	—	—	—	—	—	—	—	—	—
Tenements of less	3	—	—	—	—	—	—	—	—	—	—	—	—	—
than Five Rooms— 1.	4	1	—	—	1	—	—	—	—	—	—	—	—	—
GNOSALL	1	2	2	—	—	—	—	—	—	—	—	—	—	—
Total Tenements— 1,068.	2	59	13	18	12	9	4	2	—	1	—	—	—	—
Tenements of less	3	139	12	32	27	24	19	14	2	6	3	—	—	—
than Five Rooms— 475.	4	275	18	56	57	44	32	24	25	13	3	2	—	1
KINGSWINFORD	1	3	1	1	1	—	—	—	—	—	—	—	—	—
Total Tenements— 3,912.	2	248	21	56	72	41	31	19	7	1	—	—	—	—
Tenements of less	3	782	18	119	130	137	119	101	62	61	21	10	1	3
than Five Rooms— 2,674.	4	1,641	28	205	264	269	268	238	134	120	61	29	17	8
LEEK	1	4	1	1	2	—	—	—	—	—	—	—	—	—
Total Tenements— 2,967.	2	119	23	35	16	17	12	10	5	—	—	1	—	—
Tenements of less	3	145	18	25	28	32	12	21	3	1	4	—	—	1
than Five Rooms— 1,170.	4	902	39	155	163	162	142	95	70	44	20	5	3	4
LICHFIELD	1	43	38	3	2	—	—	—	—	—	—	—	—	—
Total Tenements— 5,081.	2	291	86	81	52	29	23	15	4	1	—	—	—	—
Tenements of less	3	571	38	113	108	85	77	54	45	22	15	8	4	2
than Five Rooms— 2,617.	4	1,712	54	260	292	285	247	215	155	96	57	33	11	7
MAYFIELD	1	—	—	—	—	—	—	—	—	—	—	—	—	—
Total Tenements— 880.	2	44	7	13	11	4	6	2	1	—	—	—	—	—
Tenements of less	3	48	2	16	10	7	2	7	4	—	—	—	—	—
than Five Rooms— 315.	4	223	18	52	36	43	21	24	14	6	4	3	1	1
NEWCASTLE UNDER LYME	1	6	1	1	2	—	—	—	2	—	—	—	—	—
Total Tenements— 1,362.	2	74	15	26	10	15	5	1	1	—	1	—	—	—
Tenements of less	3	119	5	28	23	23	16	10	10	3	1	—	—	—
than Five Rooms— 706.	4	507	11	67	123	92	67	61	36	28	14	5	2	1
SEISDON	1	4	1	1	2	—	—	—	—	—	—	—	—	—
Total Tenements— 2,982.	2	135	51	38	20	15	6	3	2	—	—	—	—	—
Tenements of less	3	519	45	121	96	94	59	47	30	15	7	4	1	—
than Five Rooms— 1,389.	4	731	56	128	135	139	98	60	55	39	13	6	2	—

COUNTY OF STAFFORD—*continued.*

TABLE 21.—TOTAL TENEMENTS, and TENEMENTS of less than FIVE ROOMS, distinguishing those OCCUPIED by VARIOUS NUMBERS of PERSONS, in RURAL DISTRICTS, 1901—*continued.*

RURAL DISTRICTS.	Rooms in Tenement.	Tenements of less than Five Rooms.	PERSONS PER TENEMENT. 1.	2.	3.	4.	5.	6.	7.	8.	9.	10.	11.	12 or more.
STAFFORD	1	19	13	4	2	—	—	—	—	—	—	—	—	—
Total Tenements— 2,190.	2	99	28	27	16	15	6	5	1	1	—	—	—	—
Tenements of less	3	182	18	36	42	23	22	18	12	7	1	2	—	1
than Five Rooms— 794.	4	494	26	86	102	83	62	55	31	28	13	4	3	1
STOKE UPON TRENT ...	1	—	—	—	—	—	—	—	—	—	—	—	—	—
Total Tenements— 921.	2	16	3	5	7	1	—	—	—	—	—	—	—	—
Tenements of less	3	21	—	2	7	4	4	4	—	—	—	—	—	—
than Five Rooms— 398.	4	361	6	39	53	63	65	49	37	30	10	7	2	—
STONE...	1	6	5	—	—	1	—	—	—	—	—	—	—	—
Total Tenements— 3,010.	2	110	40	34	16	11	4	4	1	—	—	—	—	—
Tenements of less	3	224	15	60	45	36	29	21	12	5	1	—	—	—
than Five Rooms— 1,292.	4	952	47	213	187	172	109	103	52	44	11	7	5	2
TAMWORTH (*part of*)* ...	1	4	2	2	—	—	—	—	—	—	—	—	—	—
Total Tenements— 1,039.	2	42	12	11	8	4	1	4	—	2	—	—	—	—
Tenements of less	3	182	21	32	43	24	24	11	11	8	6	1	1	—
than Five Rooms— 526.	4	298	14	45	51	65	43	31	20	14	11	2	1	1
TUTBURY	1	24	14	7	2	1	—	—	—	—	—	—	—	—
Total Tenements— 1,997.	2	69	38	17	5	6	2	1	—	—	—	—	—	—
Tenements of less	3	135	13	30	26	25	22	11	5	—	2	1	—	—
than Five Rooms— 758.	4	530	22	85	95	90	79	71	49	21	13	2	2	1
UTTOXETER	1	1	1	—	—	—	—	—	—	—	—	—	—	—
Total Tenements— 1,731.	2	61	25	18	7	4	4	2	—	1	—	—	—	—
Tenements of less	3	99	13	24	17	18	14	7	3	2	1	—	—	—
than Five Rooms— 594.	4	433	34	86	85	64	64	44	23	23	3	6	1	—
WALSALL	1	14	10	3	—	1	—	—	—	—	—	—	—	—
Total Tenements— 2,011.	2	146	9	40	38	29	17	9	3	1	—	—	—	—
Tenements of less	3	212	6	32	32	40	38	28	24	7	2	2	1	—
than Five Rooms— 1,145.	4	773	5	78	128	131	107	102	100	59	38	16	7	2
WOLSTANTON	1	6	3	1	1	—	—	1	—	—	—	—	—	—
Total Tenements— 7,397.	2	168	8	51	38	32	26	7	4	2	—	—	—	—
Tenements of less	3	238	6	32	68	37	30	32	16	7	8	2	—	—
than Five Rooms— 2,970.	4	2,558	39	301	448	434	428	332	239	141	111	50	18	17
Civil Parishes of Blymhill and Weston under Lizard in the Administrative County of Stafford administered by the Rural District Council of SHIFNAL (Salop)	1	—	—	—	—	—	—	—	—	—	—	—	—	—
Total Tenements— 194.	2	12	3	5	—	2	1	—	—	—	1	—	—	—
Tenements of less	3	28	4	8	5	6	3	—	1	1	—	—	—	—
than Five Rooms— 89.	4	49	3	9	8	11	3	5	2	4	2	1	1	—

* Tamworth Rural District is partly in the Administrative County of Warwick. The figures for the entire District are:—

Total Tenements— 3,541.	1	6	3	2	1	—	—	—	—	—	—	—	—	—
Tenements of less	2	100	26	23	24	13	2	5	2	3	1	1	—	—
than Five Rooms— 1,631.	3	389	31	76	90	64	47	31	22	16	9	2	1	—
	4	1,136	33	144	208	219	163	130	110	64	43	15	3	4

COUNTY OF **STAFFORD**—*continued.*

TABLE 22.—AGGREGATE NUMBERS of MARRIAGES, BIRTHS, and DEATHS registered in each REGISTRATION DISTRICT during the INTERCENSAL PERIOD 1891—1901; INCREASE or DECREASE of POPULATION compared with DIFFERENCE between BIRTHS and DEATHS.

NOTE.—No correction is made in this Table for Deaths occurring in Public Institutions, which, in some cases, are sufficiently numerous to detract from the value of the comparison between the increase of Population and the excess of Births over Deaths.

Registration Districts.*			Population.*		Registered from 1st April 1891, to 31st March 1901.			Increase (+) or Decrease (−) of Population.	Excess of Births over Deaths (+) or of Deaths over Births (−).	Gain (+) or Loss (−) by Migration.
			1891.	1901.	Marriages.	Births.	Deaths.			
Cols	1.		2.	3.	4.	5.	6.	7.	8.	9.
REGISTRATION COUNTY.		Census 1891	1,103,452	1,245,697	95,548	407,335	229,460	+143,039	+177,875	−34,836
		1st Jan. 1893	1,108,742	1,251,944						
		1st July 1895	1,108,637	1,251,849						
		9th Nov. 1897	1,108,701	1,251,910						
359	Stafford		30,590	31,302	2,145	8,424	6,230	+ 712	+ 2,194	−1,482
360	Stone ...	Census 1891	31,752	33,981	1,774	7,359	4,397	+ 1,157	+ 2,962	−1,805
		1st July 1895	31,691	33,851						
		1st May 1896	19,592	19,655						
		1st June 1896	19,579	19,639						
361	Newcastle under Lyme	Census 1891	37,535	39,946	3,047	13,533	7,097	+ 2,427	+ 6,436	−4,009
		1st July 1895	37,596	40,076						
		1st May 1896	37,900	40,329						
		1st June 1896	37,913	40,345						
362	Wolstanton...	Census 1891	83,652	98,228	8,284	34,449	19,270	+14,760	+15,179	− 419
		1st April 1896	84,600	99,545						
363	Stoke upon Trent	Census 1891	121,459	139,649	12,013	51,418	31,443	+19,230	+19,975	− 745
		1st May 1896	135,116	155,422						
364	Leek ...	Census 1891	33,405	36,937	2,709	12,523	6,901	+ 4,137	+ 5,622	−1,485
		1st Jan. 1893	38,695	43,184						
		1st April 1896	37,747	41,867						
365	Cheadle ...	Census 1891	24,164	27,031	1,991	7,610	4,199	+ 2,872	+ 3,411	− 539
		1st May 1896	22,302	25,201						
		1st Mar. 1897	21,785	24,657						
366	Uttoxeter ...	Census 1891	14,616	15,264	1,040	4,122	2,394	+ 659	+ 1,728	−1,069
		1st Mar. 1897	15,133	15,808						
367	Burton upon Trent		83,533	92,814	6,507	27,909	14,484	+ 9,281	+13,425	−4,144
368	Tamworth...	Census 1891	21,804	24,762	1,763	7,223	3,470	+ 2,964	+ 3,753	− 789
		1st July 1895	21,699	24,667						
369	Lichfield		40,130	42,542	2,878	12,996	7,620	+ 2,412	+ 5,376	−2,964
370	Cannock...		40,547	47,636	3,149	15,608	7,180	+ 7,089	+ 8,428	−1,339
371	Wolverhampton		154,864	172,743	13,459	56,721	34,615	+17,879	+22,106	−4,227
372	Walsall		100,112	118,607	8,843	39,530	21,496	+18,495	+18,034	+ 461
373	West Bromwich	Census 1891	142,584	172,128	12,659	52,197	28,689	+29,543	+23,508	+6,035
		9th Nov. 1897	142,648	172,189						
374	Dudley		142,705	152,127	13,287	55,713	29,975	+ 9,422	+25,738	−16,316

* Changes were made in the boundaries of many of the Registration Districts during the intercensal period. In the Table the enumerated populations of every such District for 1891 and 1901 are given, first for the District as constituted at the Census of 1891, and then for the District as constituted by each successive change. The dates from which the changed areas were adopted for tabulation of Births and Deaths are shown in the first column. In calculating the Increase or Decrease of Population (Col. 7) approximate allowance has been made for variations caused by changes of boundary. Owing to this method of calculation the increase of population shown in Column 7 differs fractionally from that derivable from the figures for the entire County in Table 1, and for the individual Registration Districts in Table 12, which relate to those areas as constituted at the time of the Census of 1901.

TABLE 23.—AGES of PERSONS, MALES and FEMALES, in the ADMINISTRATIVE COUNTY (together with COUNTY BOROUGHS), and in the AGGREGATES of URBAN and RURAL DISTRICTS respectively, 1901.

—		All Ages.	Under 1 Year.	1-	2-	3-	4-	Under 5 Years.	5-	10-	13-	14-	15-	16-	17-	18-	19-	20-	21-	25-	30-	35-	40-	45-	50-	55-	60-	65-	70-	75-	80-	85-	90-	95-	100 and upwards.
ADMINISTRATIVE COUNTY (together with COUNTY BOROUGHS)	P.	1,236,919	34,629	31,089	31,591	30,812	30,479	158,600	144,669	82,413	25,897	26,556	26,255	26,344	25,195	25,235	23,979	24,003	93,050	105,713	87,900	76,572	65,791	55,970	46,382	36,037	31,221	21,676	14,606	8,167	3,512	938	210	25	3
	M.	614,740	17,488	15,498	15,614	15,358	15,133	79,091	72,117	41,334	12,843	13,467	13,270	13,435	12,893	12,803	12,277	11,879	45,875	52,058	43,733	38,432	33,197	28,105	23,091	17,595	14,824	10,103	6,733	3,659	1,469	378	72	7	—
	F.	622,179	17,141	15,591	15,977	15,454	15,346	79,509	72,552	41,079	13,054	13,089	12,985	12,909	12,302	12,432	11,702	12,124	47,175	53,655	44,167	38,140	32,594	27,865	23,291	18,442	16,397	11,573	7,873	4,508	2,043	560	138	18	3
AGGREGATE OF URBAN DISTRICTS (including COUNTY BOROUGHS)	P.	1,004,710	28,483	25,335	25,694	25,158	24,745	129,415	117,072	66,998	21,133	21,714	21,375	21,499	20,703	20,641	19,569	19,826	77,091	87,283	72,039	62,623	53,741	45,490	36,979	28,392	24,283	16,511	10,979	6,005	2,523	662	143	19	2
	M.	497,814	14,368	12,663	12,679	12,506	12,273	64,489	58,223	33,563	10,382	10,909	10,698	10,862	10,489	10,275	9,879	9,702	37,830	42,886	35,810	31,484	27,161	22,902	18,410	13,877	11,490	7,544	4,983	2,611	1,036	268	46	5	—
	F.	506,896	14,115	12,672	13,015	12,652	12,472	64,926	58,849	33,435	10,751	10,805	10,677	10,637	10,214	10,366	9,690	10,124	39,261	44,397	36,229	31,139	26,580	22,588	18,569	14,515	12,793	8,967	5,996	3,394	1,487	394	97	14	2
AGGREGATE OF RURAL DISTRICTS	P.	232,209	6,146	5,754	5,897	5,654	5,734	29,185	27,597	15,415	4,764	4,842	4,880	4,845	4,492	4,594	4,410	4,177	15,959	18,430	15,861	13,949	12,050	10,480	9,403	7,645	6,938	5,165	3,627	2,162	989	276	67	6	1
	M.	116,926	3,120	2,835	2,935	2,852	2,860	14,602	13,894	7,771	2,461	2,558	2,572	2,573	2,404	2,528	2,398	2,177	8,045	9,172	7,923	6,948	6,036	5,203	4,681	3,718	3,334	2,559	1,750	1,048	433	110	26	2	—
	F.	115,283	3,026	2,919	2,962	2,802	2,874	14,583	13,703	7,644	2,303	2,284	2,308	2,272	2,088	2,066	2,012	2,000	7,914	9,258	7,938	7,001	6,014	5,277	4,722	3,927	3,604	2,606	1,877	1,114	556	166	41	4	1

TABLE 24.—AGES of PERSONS, MALES and FEMALES, in COUNTY BOROUGHS, in MUNICIPAL BOROUGHS, and in other URBAN DISTRICTS, 1901.

NOTE.—The letters C.B., M.B., and U.D. respectively denote County Borough, Municipal Borough, and Urban District.

Urban District.		All Ages.	Under 1 Year.	1-	2-	3-	4-	Under 5 Years.	5-	10-	13-	14-	15-	16-	17-	18-	19-	20-	21-	25-	30-	35-	40-	45-	50-	55-	60-	65-	70-	75-	80-	85-	90-	95-	100 and upwards.
TOTAL URBAN DISTRICTS	P.	1,004,710	28 483	25 335	25,694	25 158	24.745	129,415	117,072	66,998	21.133	21 711	21,375	21 499	20,703	20 641	19 569	19,826	77,091	87,283	72,039	62,623	53.741	45.490	36 979	28,392	24,283	16 511	10,979	6,005	2 523	662	143	19	2
	M.	497,814	14.368	12.663	12 679	12,506	12 273	64,489	58,223	33,563	10,382	10,909	10,698	10,862	10 489	10 275	9,879	9.702	37,830	42,886	35,810	31,484	27,161	22,902	18 410	13,877	11 490	7,544	4,983	2,611	1.036	268	46	5	—
	F.	506,896	14 115	12,672	13,015	12,652	12 472	64,926	58,849	33,435	10,751	10 805	10,677	10 637	10,214	10 366	9,690	10,124	39,261	44,397	36,229	31,139	26,580	22,588	18,569	14.515	12,793	8,967	5,996	3,394	1,487	394	97	14	2
AMBLECOTE (U.D.)	P.	3,128	63	54	72	82	63	334	333	206	69	68	77	66	73	67	63	63	254	248	214	192	173	170	132	99	86	53	44	29	11	1	—	—	—
	M.	1,523	31	27	41	50	27	176	151	112	38	34	36	28	33	32	33	35	108	115	116	95	77	79	72	52	38	26	18	12	7	—	—	—	—
	F.	1,605	32	27	31	32	36	158	182	94	31	34	41	38	40	35	30	28	146	133	98	97	96	91	60	47	48	27	26	17	7	1	—	—	—
AUDLEY (U.D.)	P.	13,683	418	367	386	343	406	1,920	1,882	955	294	300	248	300	226	271	222	239	921	1,190	992	801	663	605	517	339	315	214	113	85	31	9	1	—	—
	M.	7,169	192	189	195	178	207	961	946	492	138	157	127	185	131	166	125	146	533	615	524	436	345	328	265	175	151	93	67	41	15	6	1	—	—
	F.	6,514	226	178	191	165	199	959	936	463	156	143	121	115	95	105	97	93	388	575	468	365	318	277	252	164	164	121	76	44	16	3	—	—	—
BIDDULPH (U.D.)	P.	6,217	178	180	171	167	158	854	795	410	124	139	133	102	119	117	127	118	450	544	411	390	306	252	234	175	184	110	96	40	14	3	—	—	—
	M.	3,193	80	91	97	79	71	418	403	209	61	68	72	49	74	66	69	64	228	287	201	205	168	125	120	85	100	52	42	20	7	—	—	—	—
	F.	3,054	98	89	74	88	87	436	392	201	63	71	61	53	45	51	58	54	222	257	210	185	138	127	114	90	84	58	51	20	7	3	—	—	—
BILSTON (U.D.)	P.	24,034	693	624	687	634	622	3,269	2,900	1,693	494	540	467	484	509	462	446	476	1,811	2,040	1,507	1,467	1,325	1,102	867	677	609	440	255	142	47	10	2	1	1
	M.	12,026	324	306	342	326	303	1,601	1,420	827	236	281	242	271	261	228	236	251	952	1,007	746	750	702	571	435	324	292	203	111	58	18	3	—	—	—
	F.	12,008	369	318	315	308	319	1,659	1,480	866	258	259	225	213	248	234	210	225	859	1,033	761	717	623	531	432	353	317	237	144	84	29	7	2	1	1
BRIERLEY HILL (U.D.)	P.	12,042	361	305	340	324	268	1,598	1,398	804	224	253	277	261	286	267	221	232	934	1,051	806	643	607	532	455	370	320	230	155	82	26	8	2	—	—
	M.	5,974	173	137	160	174	128	772	667	417	109	138	150	142	148	130	123	121	459	529	401	330	305	261	224	168	160	87	79	43	10	1	—	—	—
	F.	6,068	188	168	180	150	140	826	731	387	115	115	127	119	138	137	98	111	475	522	405	313	302	271	231	202	160	143	76	39	16	7	2	—	—
BROWNHILLS (U.D.)	P.	15,252	529	499	462	468	477	2,435	2,165	1,171	321	351	305	321	289	254	281	244	1,068	1,215	1,038	848	722	607	493	408	293	188	110	55	31	8	1	—	—
	M.	8,083	270	243	226	239	223	1,201	1,092	635	151	193	161	187	174	145	179	156	600	650	550	449	402	317	263	214	143	105	67	30	14	5	—	—	—
	F.	7,169	259	256	236	229	254	1,234	1,073	536	170	158	144	134	115	109	102	88	468	565	488	399	320	290	230	194	150	83	73	25	17	3	1	—	—
BURSLEM (M.B.)	P.	38,766	1,117	975	963	973	879	4,937	4,507	2,606	848	841	886	863	859	863	809	785	3,026	3,514	2,898	2,460	2,122	1,706	1,286	1,044	821	539	338	135	56	14	2	1	—
	M.	18,700	576	480	471	481	440	2,448	2,178	1,293	403	403	393	402	432	414	401	348	1,356	1,719	1,410	1,210	1,086	868	640	498	369	229	121	59	15	4	—	1	—
	F.	20,066	571	495	492	492	439	2,489	2,329	1,313	445	438	493	461	427	449	408	437	1,670	1,795	1,488	1,250	1,036	838	646	546	452	310	217	76	41	10	2	—	—
BURTON UPON TRENT (C.B.)	P.	50,386	1,233	1,100	1,126	1,166	1,195	5,820	5,733	3,510	1,084	1,141	1,101	1,088	1,005	1,031	1,002	997	3,769	4,279	3,687	3,190	2,891	2,499	2,002	1 538	1,236	806	505	305	118	41	8	—	—
	M.	25,737	609	560	571	588	604	2,923	2,877	1,719	537	607	554	583	542	530	553	568	2,031	2,245	1,912	1,620	1,473	1.335	1,003	755	582	381	233	113	45	14	2	—	—
	F.	24,649	633	540	555	578	591	2,897	2,856	1,791	547	534	517	505	463	501	449	429	1,738	2,034	1,775	1,570	1,418	1,164	999	783	654	425	272	192	73	27	6	—	—
CANNOCK (U.D.)	P.	23,974	763	724	674	633	695	3,489	3,097	1,691	526	512	493	411	445	451	432	472	1,691	1,898	1,661	1,[illegible]2	1,202	1,059	850	702	582	361	254	164	61	13	2	—	—
	M.	12,820	393	387	317	323	350	1,770	1,565	907	253	283	288	253	255	270	257	272	1,011	1,026	887	754	625	593	466	356	297	187	124	87	26	7	1	—	—
	F.	11,154	370	337	357	310	345	1,719	1,532	784	273	229	205	191	190	181	175	200	680	872	774	628	577	466	424	346	285	174	130	77	35	6	1	—	—
COSELEY (U.D.)	P.	22,219	627	632	597	622	599	3,077	2,778	1,580	476	510	472	476	438	431	402	407	1,574	1,746	1,467	1,359	1,128	1,003	742	631	618	389	285	163	47	15	4	1	—
	M.	11,265	307	325	313	303	290	1,547	1,363	759	248	273	240	262	245	249	220	210	838	902	734	701	594	507	357	317	286	185	130	75	14	7	2	—	—
	F.	10,954	320	307	284	319	300	1,530	1,415	821	228	237	232	214	193	182	182	197	736	844	733	658	534	496	385	314	332	204	155	88	33	8	2	1	—
DARLASTON (U.D.)	P.	15,395	471	422	417	410	387	2,107	1.834	1,036	342	312	332	347	321	325	287	312	1,115	1,334	1,066	923	826	614	566	444	421	277	152	73	23	4	2	—	—
	M.	7,651	237	226	201	187	184	1,035	901	510	154	152	165	186	168	157	141	151	551	669	545	475	412	304	287	219	211	140	74	30	9	1	1	—	—
	F.	7,744	234	196	216	223	203	1,072	930	526	188	160	167	161	153	168	146	161	564	665	521	448	414	310	279	225	210	137	78	43	14	3	1	—	—
FENTON (U.D.)	P.	22.712	719	692	641	615	644	3,311	2,781	1,553	464	474	511	477	466	424	420	464	1,720	2,005	1,781	1,387	1,151	939	752	649	442	294	155	62	47	7	5	1	—
	M.	11,190	351	364	306	309	337	1,667	1,358	774	241	229	248	238	226	207	204	218	839	951	886	687	625	469	363	326	212	123	59	26	14	—	—	—	—
	F.	11,552	368	328	335	306	307	1,644	1,423	779	223	245	263	239	240	217	216	216	881	1,054	895	700	526	470	389	323	230	171	96	36	33	7	5	1	—
HANDSWORTH (U.D.)	P.	52,921	1,200	1,093	1,111	1,025	1,068	5,527	4,962	2,899	939	1,090	1,082	1,142	1,115	1,173	1,074	1,178	4,741	5,469	4,353	3,635	3,058	2,463	2 135	1 623	1,260	843	595	327	163	36	9	—	—
	M.	23.985	612	544	560	498	566	2,810	2,406	1,421	455	458	476	514	491	484	460	454	1,944	2,417	1,897	1,673	1,407	1.138	1,014	737	528	343	255	123	65	11	4	—	—
	F.	28,936	558	549	581	527	502	2,717	2,556	1,478	484	632	606	628	654	689	614	724	2,797	3,052	2,456	1,962	1,651	1,325	1,121	886	732	500	340	204	98	25	5	—	—
HANLEY (C.B.)	P.	61,599	1,842	1 507	1,493	1,546	1 429	7,787	7,051	4,211	1,255	1,324	1.335	1,373	1,248	1,297	1,294	1,265	4,919	5,417	4.644	3,952	3,321	2.834	2 185	1.715	1.341	875	565	234	112	37	5	3	—
	M.	30,497	959	770	758	756	675	3,918	3,382	2,090	622	641	654	669	623	608	639	606	2,334	2,648	2,370	2,039	1,667	1.453	1 123	850	606	373	232	88	46	13	1	2	—
	F.	31,102	883	737	735	760	754	3,869	3,469	2,121	633	683	681	704	625	689	655	659	2,585	2,769	2,274	1,913	1,654	1,381	1,062	865	735	502	333	146	66	24	4	1	—
HEATH TOWN or WEDNESFIELD HEATH (U.D.)	P.	9.441	324	269	267	296	272	1,428	1,182	646	223	188	222	209	197	174	183	178	654	776	657	552	492	430	323	226	197	128	93	57	18	8	—	—	—
	M.	4.812	168	122	131	143	141	708	593	310	128	102	110	1 4	120	98	98	88	331	410	331	281	216	212	153	115	95	54	41	29	6	3	—	—	—
	F.	4,629	156	147	133	153	131	720	589	306	95	86	112	95	77	76	85	90	320	366	326	268	246	218	170	111	102	74	52	28	12	5	—	—	—

TABLE 24.—AGES of PERSONS, MALES and FEMALES, in COUNTY BOROUGHS, in MUNICIPAL BOROUGHS, and in other URBAN DISTRICTS, 1901—*continued.*

Urban District.		All Ages.	Under 1 Year.	1-	2-	3-	4-	Under 5 Years.	5-	10-	13-	14-	15-	16-	17-	18-	19-	20-	21-	25-	30-	35-	40-	45-	50-	55-	60-	65-	70-	75-	80-	85-	90-	95-	100 and upwards.
KIDSGROVE (U.D.)	P.	4,552	138	112	117	123	114	604	573	312	107	105	95	106	90	93	91	76	316	384	287	292	255	231	152	117	104	62	49	37	10	3	1	—	—
	M.	2,358	61	59	60	51	56	287	282	163	59	55	54	59	55	50	46	41	166	197	149	149	140	129	74	67	50	32	25	20	6	3	—	—	—
	F.	2,194	77	53	57	72	58	317	291	149	48	50	41	47	35	43	45	35	150	187	138	143	115	102	78	50	54	30	24	17	4	—	1	—	—
LEEK (U.D.)	P.	15,484	366	311	353	351	320	1,701	1,557	938	313	289	319	333	309	321	275	322	1,165	1,406	1,109	1,075	879	711	664	514	451	340	257	154	58	22	2	—	—
	M.	6,920	180	146	176	176	168	846	756	435	149	148	144	154	142	131	109	121	465	585	490	455	381	310	304	243	186	153	110	68	25	9	1	—	—
	F.	8,564	186	165	177	175	152	855	801	503	164	141	175	179	167	190	166	201	700	821	619	620	498	401	360	271	265	187	147	86	33	13	1	—	—
LICHFIELD, CITY OF (M.B.)	P.	7,902	165	166	150	161	145	787	722	530	188	169	174	133	155	150	129	133	587	693	523	484	451	401	363	288	279	231	154	94	61	15	5	2	1
	M.	3,773	78	79	89	72	73	391	372	295	91	71	64	70	67	60	65	63	293	302	238	231	208	201	163	132	138	103	73	46	25	7	—	1	—
	F.	4,129	87	87	61	89	72	396	350	235	94	98	110	63	88	90	64	70	294	391	285	253	243	200	200	156	141	128	81	48	36	8	5	1	1
LONGTON (M.B.)	P.	35,815	1,035	970	932	915	873	4,725	4,296	2,473	769	800	826	831	758	752	732	733	2,767	3,100	2,615	2,285	1,942	1,623	1,173	866	737	487	300	146	59	11	8	1	—
	M.	17,207	504	495	435	436	424	2,294	2,082	1,230	369	384	404	391	360	358	324	345	1,291	1,484	1,291	1,141	966	800	572	391	331	195	111	57	30	3	3	—	—
	F.	18,608	531	475	497	479	449	2,431	2,214	1,243	400	416	422	440	398	394	408	388	1,476	1,616	1,324	1,144	976	823	601	475	406	292	189	89	29	8	5	1	—
NEWCASTLE UNDER LYME (M.B.)	P.	19,914	514	475	516	445	481	2,431	2,298	1,274	384	442	432	449	423	402	399	384	1,474	1,643	1,425	1,257	1,047	914	797	602	590	399	238	143	45	19	3	—	—
	M.	9,713	259	221	252	216	249	1,197	1,161	660	177	210	206	208	210	211	188	173	665	747	683	603	539	453	418	300	298	197	122	57	18	10	2	—	—
	F.	10,201	255	254	264	229	232	1,234	1,137	614	207	232	226	241	213	191	211	211	809	896	742	654	508	461	379	302	292	202	116	86	27	9	1	—	—
PERRY BARR (U.D.)	P.	2,348	63	61	55	61	81	321	315	172	61	65	42	47	47	60	34	35	166	199	155	117	135	116	91	67	34	25	27	9	7	—	1	—	—
	M.	1,139	29	37	24	33	45	168	144	68	25	28	23	30	26	24	14	17	81	90	83	60	71	63	42	34	17	13	12	2	3	—	1	—	—
	F.	1,209	34	24	31	28	36	153	171	104	36	37	19	17	21	36	20	18	85	109	72	57	64	53	49	33	17	12	15	7	4	—	—	—	—
QUARRY BANK (U.D.)	P.	6,912	225	190	196	174	171	956	924	496	154	162	158	143	151	171	127	118	473	520	495	391	325	285	239	212	168	117	67	46	12	2	—	—	—
	M.	3,484	110	83	93	95	77	458	443	259	86	93	75	62	72	91	77	62	253	262	260	193	169	158	114	99	81	53	36	22	6	—	—	—	—
	F.	3,428	115	107	103	79	91	498	481	237	68	69	83	81	79	80	50	56	220	258	235	198	156	127	125	113	87	64	31	24	6	2	—	—	—
ROWLEY REGIS (U.D.)	P.	34,670	1,131	1,003	1,002	963	945	5,044	4,311	2,507	747	766	811	776	785	735	656	678	2,607	2,884	2,184	1,955	1,674	1,416	1,243	931	792	561	325	187	75	16	4	—	—
	M.	17,380	577	499	482	487	445	2,490	2,127	1,244	375	412	444	384	403	384	347	360	1,310	1,462	1,094	953	859	697	596	473	405	273	149	98	30	5	1	—	—
	F.	17,290	554	504	520	476	500	2,554	2,184	1,263	372	354	367	392	377	351	309	318	1,297	1,422	1,090	1,002	815	719	647	458	387	288	176	89	45	11	3	—	—
RUGELEY (U.D.)	P.	4,417	119	105	119	109	97	549	512	282	99	112	116	80	91	102	79	74	301	334	287	260	238	225	165	153	137	110	76	43	18	2	2	—	—
	M.	2,183	57	48	51	59	42	257	275	142	52	53	63	44	51	46	41	39	144	151	136	132	116	119	84	60	67	47	34	20	8	1	1	—	—
	F.	2,264	62	57	68	50	55	292	237	140	47	59	53	36	40	56	38	35	157	183	151	128	122	106	81	93	70	63	42	23	10	1	1	—	—
SEDGLEY (U.D.)	P.	15,951	526	435	429	452	434	2,276	1,989	1,065	364	338	317	361	301	298	278	294	1,122	1,216	1,013	865	733	658	551	436	501	376	282	187	107	20	2	1	—
	M.	7,813	247	208	215	227	204	1,101	999	522	185	167	171	202	155	151	143	147	545	590	491	420	349	329	251	201	227	193	137	73	52	8	—	1	—
	F.	8,138	279	227	214	225	230	1,175	990	543	179	171	146	159	146	147	135	147	577	626	522	445	384	329	297	235	274	183	145	114	55	12	2	—	—
SHORT HEATH (U.D.)	P.	3,531	119	102	104	103	102	530	473	228	80	72	71	66	72	60	71	64	243	288	218	210	177	147	124	111	92	76	37	12	8	1	—	—	—
	M.	1,898	61	46	54	53	49	263	228	125	52	47	36	44	45	30	45	40	135	163	115	112	109	74	61	57	49	38	20	4	6	—	—	—	—
	F.	1,633	58	56	50	50	53	267	245	103	28	25	35	22	27	30	26	24	108	125	103	98	68	73	63	54	43	38	17	8	2	1	—	—	—
SMALLTHORNE (U.D.)	P.	6,263	216	196	206	187	169	974	811	409	126	147	122	143	119	119	111	125	487	549	405	375	324	223	217	160	142	89	50	26	10	—	—	—	—
	M.	3,201	117	94	105	81	77	474	416	198	68	72	57	76	62	62	50	64	243	284	216	203	186	108	119	90	73	42	25	10	3	—	—	—	—
	F.	3,062	99	102	101	106	92	500	395	211	58	75	65	67	57	57	61	61	244	265	189	172	138	115	98	70	69	47	25	16	7	—	—	—	—
SMETHWICK (M.B.)	P.	54,539	1,597	1,437	1,462	1,479	1,355	7,330	6,763	3,683	1,188	1,181	1,154	1,156	1,104	1,088	1,092	1,092	4,062	4,874	4,189	3,500	2,978	2,462	1,834	1,352	1,066	614	430	228	86	25	7	1	—
	M.	27,088	830	721	723	773	661	3,708	3,358	1,826	577	608	585	589	553	557	552	527	2,019	2,388	2,081	1,748	1,511	1,268	895	651	495	262	172	88	29	10	1	—	—
	F.	27,451	767	716	739	706	694	3,622	3,405	1,857	611	573	569	567	551	531	540	565	2,013	2,486	2,108	1,752	1,467	1,194	939	701	571	352	258	140	57	15	6	1	—
STAFFORD (M.B.)	P.	20,895	485	390	455	419	435	2,184	2,135	1,258	431	441	407	433	438	421	418	436	1,674	1,803	1,509	1,321	1,201	1,074	927	716	658	418	294	169	85	34	10	—	—
	M.	10,445	236	194	236	216	229	1,111	1,062	630	203	229	210	214	228	219	182	209	798	919	733	655	606	561	461	380	346	197	150	73	41	22	6	—	—
	F	10,450	249	196	219	203	206	1,073	1,073	628	228	212	197	219	210	202	236	227	876	884	776	666	595	513	466	336	312	221	144	96	41	12	4	—	—
STOKE UPON TRENT (M.B.)	P.	30,458	831	752	752	720	716	3,771	3,287	1,983	613	625	594	666	615	608	598	576	2,542	2,752	2,253	2,050	1,667	1,370	1,145	842	728	552	321	188	85	23	4	—	—
	M.	14,950	428	380	379	346	352	1,885	1,647	964	314	325	297	313	291	292	296	259	1,165	1,323	1,114	1,018	862	680	587	392	381	255	155	86	36	12	1	—	—
	F.	15,508	403	372	373	374	364	1,886	1,640	1,019	299	300	297	353	324	316	302	317	1,377	1,429	1,139	1,032	805	690	558	450	347	297	166	102	49	11	3	—	—
STONE (U.D.)	P.	5,680	119	117	132	149	127	644	606	354	116	122	108	96	102	102	103	91	372	443	407	372	327	272	217	197	208	152	123	98	30	10	8	—	—
	M.	2,580	52	62	57	72	64	307	284	171	53	61	49	44	49	41	49	33	151	191	188	176	148	117	97	86	88	71	61	46	10	4	5	—	—
	F.	3,100	67	55	75	77	63	337	322	183	63	61	59	52	53	61	54	58	221	252	219	196	179	155	120	111	120	81	62	52	20	6	3	—	—
TAMWORTH (M.B.)	P.	7,271	195	148	184	154	138	819	765	464	138	144	157	144	192	147	154	164	576	664	493	430	391	379	267	232	196	162	105	54	21	12	1	—	—
	M.	3,515	101	69	79	80	72	401	380	233	65	60	79	63	93	62	83	78	274	301	214	209	193	194	134	112	91	78	52	24	5	6	1	—	—
	F.	3,756	94	79	105	74	66	418	385	231	73	84	78	81	99	85	71	86	302	363	249	221	198	185	133	120	105	84	53	30	16	6	—	—	—

TABLE 24.—AGES of PERSONS, MALES and FEMALES, in COUNTY BOROUGHS, in MUNICIPAL BOROUGHS, and in other URBAN DISTRICTS, 1901—*continued.*

Urban District.	All Ages.	Under 1 Year.	1-	2-	3-	4-	Under 5 Years.	5-	10-	13-	14-	15-	16-	17-	18-	19-	20-	21-	25-	30-	35-	40-	45-	50-	55-	60-	65-	70-	75-	80-	85-	90-	95-	100 and upwards.
TETTENHALL (U.D.)	P. 5,337	113	112	120	119	109	573	521	293	100	114	105	100	107	106	102	91	423	473	379	359	294	279	231	182	178	134	95	70	20	7	1	—	—
	M. 2,481	55	64	59	54	62	294	268	152	54	57	51	61	53	42	33	34	192	186	171	177	124	133	106	72	81	69	34	30	5	2	—	—	—
	F. 2,856	58	48	61	65	47	279	253	141	46	57	54	39	54	64	69	57	231	287	203	182	170	146	125	110	97	65	61	40	15	5	1	—	—
TIPTON (U.D.) ...	P. 30,543	941	854	817	805	791	4,208	3,863	2,160	663	685	616	655	580	596	562	599	2,180	2,529	2,036	1,830	1,551	1,410	1,071	851	760	521	360	175	68	11	2	1	—
	M. 15,680	470	434	426	403	394	2,127	1,973	1,094	332	370	326	355	327	333	318	322	1,139	1,298	1,051	951	796	693	571	427	362	225	176	80	25	3	1	—	—
	F. 14,863	471	420	391	402	397	2,081	1,890	1,066	331	315	290	300	253	263	244	277	1,041	1,231	985	879	755	712	500	424	398	296	184	95	43	8	1	1	—
TUNSTALL (U.D.)	P. 19,492	626	517	514	480	523	2,660	2,323	1,267	417	412	451	427	402	432	398	363	1,571	1,770	1,390	1,204	974	811	717	505	443	276	163	67	33	6	2	—	—
	M. 9,579	309	261	256	228	255	1,309	1,154	624	211	199	203	203	175	215	190	173	788	898	688	598	502	406	361	250	188	129	70	31	12	2	—	—	—
	F. 9,913	317	256	258	252	268	1,351	1,174	643	206	213	248	224	227	217	208	193	783	872	702	606	472	405	356	255	255	147	93	36	21	4	2	—	—
UTTOXETER (U.D.)	P. 5,133	124	127	131	106	128	616	588	329	112	113	103	114	95	85	91	88	375	436	361	349	258	237	214	146	144	106	69	69	28	4	2	1	—
	M. 2,495	62	64	66	56	70	318	296	175	51	61	52	49	39	37	46	42	165	218	176	174	120	119	95	65	76	52	27	29	10	2	1	—	—
	F. 2,638	62	63	65	50	58	298	292	154	61	52	51	65	56	48	45	46	210	218	185	175	138	118	119	81	68	54	42	40	18	2	1	1	—
WALSALL (C.B.)	P. 86,430	2,452	2,071	2,227	2,211	2,156	11,117	9,924	5,716	1,826	1,919	1,910	1,890	1,874	1,889	1,779	1,718	6,879	7,776	6,196	5,346	4,561	3,776	3,128	2,368	1,970	1,255	863	490	204	46	8	2	—
	M. 42,639	1,297	1,038	1,066	1,112	1,055	5,568	4,905	2,879	897	913	968	912	883	907	854	790	3,296	3,792	3,147	2,703	2,338	1,910	1,553	1,150	959	580	417	205	92	20	1	—	—
	F. 43,791	1,155	1,033	1,161	1,099	1,101	5,549	5,019	2,837	929	1,006	942	978	991	982	925	928	3,583	3,984	3,049	2,643	2,223	1,866	1,575	1,218	1,011	675	446	285	112	26	7	2	—
WEDNESBURY (M.B.)	P. 26,554	781	676	651	673	699	3,480	3,132	1,779	519	570	562	564	550	554	460	533	2,012	2,252	1,807	1,635	1,475	1,257	954	738	650	495	295	162	72	15	2	—	—
	M. 13,425	397	324	328	317	361	1,727	1,544	908	269	312	298	311	296	299	252	279	1,054	1,140	886	830	754	616	492	381	314	216	139	75	27	5	1	—	—
	F. 13,129	384	352	323	356	338	1,753	1,588	871	250	258	264	253	254	255	208	254	958	1,112	921	805	721	641	462	357	336	279	156	87	45	10	1	—	—
WEDNESFIELD (U.D.)	P. 4,883	117	127	134	119	149	646	630	404	116	105	91	100	79	100	81	82	349	419	344	260	233	207	184	141	140	75	58	29	10	—	—	—	—
	M. 2,606	56	68	67	61	79	331	336	202	72	59	46	54	53	43	47	49	193	236	184	139	135	104	89	71	69	42	31	12	4	—	—	—	—
	F. 2,277	61	59	67	58	70	315	294	202	44	46	45	46	26	52	34	33	156	183	160	121	98	103	95	70	71	33	27	17	6	—	—	—	—
WEST BROMWICH (C.B.)	P. 65,175	1,869	1,725	1,727	1,663	1,670	8,654	7,796	4,351	1,358	1,356	1,326	1,311	1,266	1,280	1,261	1,257	5,020	5,550	4,623	3,971	3,315	2,933	2,463	1,889	1,607	1,142	779	415	171	67	14	—	—
	M. 32,942	970	846	847	824	821	4,308	3,878	2,216	674	702	734	709	672	683	673	670	2,554	2,789	2,352	2,063	1,654	1,495	1,243	927	770	517	360	184	79	32	4	—	—
	F. 32,233	899	879	880	839	849	4,346	3,918	2,135	684	654	592	602	594	597	588	587	2,466	2,761	2,271	1,908	1,661	1,438	1,220	962	837	625	419	231	92	35	10	—	—
WILLENHALL (U.D.)	P. 18,515	557	485	548	526	460	2,576	2,301	1,307	399	388	408	430	409	371	384	369	1,368	1,502	1,246	1,105	919	745	687	471	432	305	186	118	48	11	—	—	—
	M. 9,382	277	227	285	264	235	1,288	1,180	648	180	192	188	240	199	194	223	167	697	786	614	588	505	371	365	240	207	147	81	56	16	5	—	—	—
	F. 9,133	280	258	263	262	225	1,288	1,121	659	219	196	220	190	210	177	156	202	671	716	632	517	444	374	322	231	225	158	105	62	32	6	—	—	—
WOLVERHAMPTON (C.B.)	P. 94,187	2,491	2,228	2,224	2,217	2,195	11,355	10,254	5,993	2,032	2,029	1,959	1,992	1,963	1,992	1,841	1,898	7,333	8,098	6,908	6,144	5,400	4,513	3,582	2,665	2,351	1,684	1,201	636	284	66	11	3	—
	M. 46,313	1,245	1,125	1,077	1,030	1,099	5,626	5,168	2,995	965	1,002	955	938	1,002	964	839	910	3,606	3,914	3,425	3,095	2,686	2,229	1,775	1,335	1,071	781	551	281	122	22	3	—	—
	F. 47,874	1,246	1,103	1,147	1,137	1,096	5,729	5,086	2,998	1,067	1,027	1,004	1,054	961	1,028	952	988	3,727	4,184	3,483	3,049	2,714	2,284	1,807	1,330	1,280	900	650	355	162	44	8	3	—

TABLE 25.—AGES of PERSONS, MALES and FEMALES, in RURAL DISTRICTS, 1901.

Rural District.	All Ages.	Under 1 Year.	1-	2-	3-	4-	Under 5 Years.	5-	10-	13-	14-	15-	16-	17-	18-	19-	20-	21-	25-	30-	35-	40-	45-	50-	55-	60-	65-	70-	75-	80-	85-	90-	95-	100 and upwards.
TOTAL RURAL DISTRICTS	P. 232,209	6,146	5,754	5,897	5,654	5,734	29,185	27,597	15,415	4,764	4,842	4,880	4,845	4,492	4,594	4,410	4,177	15,959	18,430	15,861	13,949	12,050	10,480	9,403	7,645	6,938	5,165	3,627	2,162	989	276	67	6	1
	M. 116,926	3,120	2,835	2,935	2,852	2,860	14,602	13,894	7,771	2,461	2,558	2,572	2,573	2,401	2,528	2,398	2,177	8,045	9,172	7,923	6,948	6,036	5,203	4,681	3,718	3,334	2,559	1,750	1,048	433	110	26	2	—
	F. 115,283	3,026	2,919	2,962	2,802	2,874	14,583	13,703	7,644	2,303	2,284	2,308	2,272	2,088	2,066	2,012	2,000	7,914	9,258	7,938	7,001	6,014	5,277	4,722	3,927	3,604	2,606	1,877	1,114	556	166	41	4	1
BLORE HEATH	P. 2,141	43	46	49	46	57	241	244	143	50	47	46	35	38	34	43	44	144	164	137	135	104	109	102	66	69	66	42	28	7	2	1	—	—
	M. 1,053	18	13	23	24	30	108	119	75	30	24	21	19	21	19	22	22	64	83	62	62	60	49	56	30	32	33	22	16	3	1	—	—	—
	F. 1,088	25	33	26	22	27	133	125	68	20	23	25	16	17	15	21	22	80	81	75	73	44	60	46	36	37	33	20	12	4	1	1	—	—
CANNOCK ...	P. 17,861	527	455	497	476	480	2,435	2,138	1,204	359	359	355	321	319	368	340	298	1,135	1,424	1,218	1,030	915	873	714	590	516	390	264	153	94	17	2	—	—
	M. 9,088	275	242	226	238	241	1,222	1,072	547	185	187	217	172	173	213	195	161	600	744	636	513	459	439	358	305	249	184	138	73	40	5	1	—	—
	F. 8,773	252	213	271	238	239	1,213	1,066	657	174	172	138	149	146	155	145	137	535	680	582	517	456	434	356	285	297	206	126	80	54	12	1	—	—
CHEADLE... ...	P. 24,657	643	613	611	586	625	3,078	2,849	1,620	541	556	567	508	476	481	471	438	1,745	2,018	1,717	1,486	1,275	1,072	985	807	741	532	362	196	97	32	7	—	—
	M. 12,348	310	308	308	291	305	1,552	1,429	866	287	298	298	255	264	250	251	227	843	1,016	857	722	618	507	501	379	335	267	161	109	43	11	2	—	—
	F. 12,309	303	305	303	295	320	1,526	1,420	754	254	258	269	253	212	231	220	211	902	1,002	860	764	657	565	484	428	406	265	201	87	54	21	5	—	—
DUDLEY	P. 11	—	—	—	—	—	—	—	1	—	—	—	—	1	—	1	1	1	—	—	—	—	—	2	2	1	—	1	—	—	—	—	—	—
	M. 4	—	—	—	—	—	—	—	—	—	—	—	—	—	—	—	—	1	—	—	—	—	—	1	1	1	—	—	—	—	—	—	—	—
	F. 7	—	—	—	—	—	—	—	1	—	—	—	—	1	—	1	1	—	—	—	—	—	—	1	1	—	—	1	—	—	—	—	—	—

TABLE 25.—AGES of PERSONS, MALES and FEMALES, in RURAL DISTRICTS, 1901—*continued.*

Rural District.		All Ages.	Under 1 Year.	1-	2-	3-	4-	Under 5 Years.	5-	10-	13-	14-	15-	16-	17-	18-	19-	20-	21-	25-	30-	35-	40-	45-	50-	55-	60-	65-	70-	75-	80-	85-	90-	95-	100 and upwards.
GNOSALL ...	P.	4,697	97	114	107	121	118	557	541	345	111	97	97	79	81	77	77	73	260	298	283	305	267	234	211	173	169	131	108	69	38	13	3	—	—
	M.	2,323	52	55	47	65	61	280	264	181	57	59	52	41	42	27	45	36	123	140	129	158	136	111	113	80	76	63	52	31	18	8	1	—	—
	F.	2,374	45	59	60	56	57	277	277	164	51	38	45	38	39	50	32	37	137	158	154	147	131	123	98	93	93	68	56	38	20	5	2	—	—
KINGSWINFORD	P.	19,536	527	466	507	501	480	2,481	2,347	1,324	420	386	410	416	388	398	338	354	1,432	1,590	1,223	1,132	1,020	862	787	574	575	437	301	203	104	28	5	1	—
	M.	9,865	256	225	261	271	243	1,256	1,177	630	227	181	221	223	199	232	174	182	739	808	623	570	522	430	403	280	282	209	139	98	45	12	2	—	—
	F.	9,671	271	241	246	230	237	1,225	1,170	694	193	205	189	188	198	166	164	172	693	782	595	562	498	432	384	294	293	228	162	105	59	16	3	1	—
LEEK ...	P.	13,873	377	339	351	352	334	1,753	1,735	909	309	284	271	285	269	243	235	234	933	1,053	950	844	715	646	569	489	398	318	225	147	43	10	4	1	1
	M.	7,000	182	184	178	176	149	866	863	451	162	152	138	149	144	129	118	116	493	502	479	443	337	325	301	235	205	166	113	76	26	6	4	1	—
	F.	6,873	195	158	173	176	185	887	872	458	147	132	133	136	125	114	117	118	440	551	471	401	378	321	268	254	193	152	112	71	17	4	—	—	1
LICHFIELD	P.	26,647	703	669	674	672	653	3,371	3,204	1,794	518	570	502	523	535	618	613	483	1,762	1,955	1,792	1,586	1,384	1,222	1,111	877	801	622	420	243	101	28	7	—	—
	M.	14,062	366	321	344	345	341	1,717	1,614	926	266	314	270	323	331	420	452	304	991	1,011	904	799	710	628	547	440	403	328	195	114	45	8	2	—	—
	F.	12,585	337	348	330	327	312	1,654	1,590	868	252	256	232	205	204	198	161	179	771	944	888	787	674	594	564	437	398	294	225	129	56	20	5	—	—
MAYFIELD	P.	4,054	95	96	93	90	105	479	501	268	93	77	87	70	75	76	69	67	263	291	255	238	218	204	170	140	143	101	85	47	26	9	2	—	—
	M.	1,961	46	49	49	40	59	243	248	134	50	37	47	32	39	39	30	40	118	133	117	112	101	101	73	71	65	50	40	25	13	3	—	—	—
	F.	2,093	49	47	44	50	46	236	253	134	43	40	40	38	36	37	39	27	145	158	138	126	117	103	97	69	78	51	45	22	13	6	2	—	—
NEWCASTLE UNDER LYME	P.	6,513	166	165	158	155	152	796	769	463	145	142	138	122	133	122	135	118	424	503	451	407	332	307	275	212	183	132	103	57	33	11	—	—	—
	M.	3,270	91	90	90	68	65	404	395	213	61	79	74	67	70	61	72	64	198	265	226	198	173	152	128	108	84	72	54	30	15	7	—	—	—
	F.	3,243	75	75	68	87	87	392	374	250	84	63	64	55	63	61	63	54	226	238	225	209	159	155	147	104	99	60	49	27	18	4	—	—	—
SEISDON ...	P.	12,897	311	271	326	263	260	1,431	1,499	793	227	234	224	266	221	232	200	222	813	995	915	809	715	611	611	516	459	311	284	171	81	21	4	2	—
	M.	6,116	148	123	150	133	137	691	739	386	117	119	104	133	98	127	90	103	360	431	453	410	333	286	269	246	205	149	137	87	37	6	—	—	—
	F.	6,781	163	148	176	130	123	740	760	407	110	115	120	133	123	105	110	119	453	564	492	399	382	325	342	270	254	162	147	84	44	15	4	2	—
STAFFORD	P.	10,407	250	236	231	235	262	1,214	1,109	683	196	204	223	229	192	189	183	208	649	806	695	614	553	489	449	411	378	312	191	128	72	22	2	1	—
	M.	5,040	119	112	118	117	136	602	557	360	97	115	119	121	106	94	97	82	311	365	309	272	278	241	209	194	176	148	88	57	32	9	1	—	—
	F.	5,367	131	124	113	118	126	612	552	323	99	89	109	108	86	95	86	126	338	441	386	342	275	248	240	217	202	164	103	71	40	13	1	1	—
STOKE UPON TRENT	P.	4,808	143	142	149	115	120	669	669	332	94	111	99	119	81	100	90	105	349	389	342	269	221	187	179	120	116	77	45	32	10	2	1	—	—
	M.	2,448	72	62	83	69	50	336	315	173	42	50	46	70	43	54	40	47	180	211	174	153	107	102	87	61	60	32	18	12	5	—	—	—	—
	F.	2,360	71	80	66	46	70	333	324	159	52	61	53	49	38	46	50	58	169	178	168	116	114	85	92	59	56	45	27	20	5	2	1	—	—
STONE ...	P.	13,959	289	291	306	296	300	1,482	1,531	867	262	302	291	280	283	254	315	256	983	1,068	955	867	758	681	606	498	512	352	283	176	77	15	5	—	—
	M.	6,866	158	139	137	149	155	738	790	463	132	158	153	148	155	129	144	132	452	492	460	397	372	313	292	227	249	173	156	74	29	6	2	—	—
	F.	7,093	131	152	169	147	145	744	741	404	130	144	138	132	128	125	171	124	531	576	495	470	386	338	314	271	263	179	127	102	48	9	3	—	—
TAMWORTH,[a] *part of*	P.	4,800	109	121	117	101	106	554	530	287	101	83	116	96	111	99	90	106	358	362	296	296	238	243	182	161	178	125	90	53	32	9	3	1	—
	M.	2,409	59	65	65	50	51	290	276	165	50	39	63	45	48	49	55	39	161	170	158	150	122	120	83	74	88	68	53	21	16	4	1	1	—
	F.	2,391	50	56	52	51	55	264	254	122	51	44	53	51	63	50	35	67	197	192	138	146	116	123	99	87	90	57	37	32	16	5	2	—	—
TUTBURY	P.	9,137	224	195	236	229	228	1,112	1,056	559	178	168	209	190	156	171	165	179	655	755	644	544	511	407	357	339	255	236	125	99	24	6	7	—	—
	M.	4,543	117	83	122	129	108	559	530	282	93	87	101	99	82	84	82	99	346	363	318	274	270	197	174	155	123	114	53	47	5	1	5	—	—
	F.	4,594	107	112	114	100	120	553	526	277	85	81	108	91	74	87	83	80	309	392	326	270	271	210	183	184	132	122	72	52	19	5	2	—	—
UTTOXETER	P.	8,128	178	170	162	177	182	869	868	543	189	234	253	218	197	156	158	140	495	546	559	491	410	359	337	303	241	240	150	97	52	17	6	—	—
	M.	4,069	100	83	87	76	89	435	431	300	106	133	136	122	111	87	75	78	225	267	260	238	211	162	158	148	119	111	81	45	19	10	1	—	—
	F.	4,059	78	87	75	101	93	434	437	243	83	101	117	96	86	69	83	62	270	279	299	253	199	197	179	155	122	129	69	52	33	7	5	—	—
WALSALL	P.	10,290	313	304	289	272	285	1,463	1,338	712	213	200	196	226	202	204	205	201	732	798	706	655	538	409	371	268	251	170	131	58	31	8	4	—	—
	M.	5,343	160	140	150	134	139	723	708	359	111	107	101	120	120	113	107	109	410	421	378	324	279	218	202	131	122	87	51	27	10	3	2	—	—
	F.	4,947	153	164	139	138	146	740	630	353	102	93	95	106	82	91	98	92	322	377	328	331	259	191	169	137	129	83	80	31	21	5	2	—	—
WOLSTANTON ...	P.	36,970	1,133	1,048	1,020	945	976	5,122	4,578	2,511	742	766	773	846	715	754	675	641	2,772	3,365	2,619	2,180	1,796	1,532	1,346	1,063	882	581	396	197	65	20	3	—	—
	M.	18,691	551	541	491	466	497	2,546	2,281	1,230	378	409	402	421	356	392	344	330	1,399	1,724	1,352	1,120	927	772	709	538	444	283	191	101	31	9	2	—	—
	F.	18,279	582	507	529	479	479	2,576	2,297	1,281	364	357	371	425	359	362	331	311	1,373	1,641	1,297	1,060	869	760	637	525	438	298	205	96	34	11	1	—	—
PARISHES of BLYMHILL and WESTON UNDER LIZARD[b]	P.	823	18	13	14	22	11	78	91	57	16	22	18	11	19	18	7	9	54	50	44	61	50	33	39	36	40	32	21	8	2	6	1	—	—
	M.	427	10	3	6	11	4	34	56	30	10	10	9	8	11	9	5	6	31	26	23	33	21	20	17	15	16	22	8	5	1	1	—	—	—
	F.	396	8	10	8	11	7	44	35	27	6	12	9	3	8	9	2	3	23	24	21	28	29	13	22	21	24	10	13	3	1	5	1	—	—

[a] The greater part of Tamworth Rural District is in the Administrative County of Warwick; the figures for the entire District are as follows:—

P.	17,396	473	468	467	420	453	2,281	2,173	1,204	380	375	387	350	395	337	327	322	1,287	1,358	1,116	957	887	830	632	514	480	334	242	131	72	18	5	2	—
M.	8,917	236	231	237	218	223	1,145	1,102	616	196	186	216	205	210	185	195	161	673	694	578	480	468	433	302	253	241	174	135	54	36	7	1	1	—
F.	8,449	237	237	230	202	230	1,136	1,071	588	184	189	171	145	185	152	132	161	614	664	538	477	419	397	330	261	239	160	107	77	36	11	4	1	—

[b] Administered by Shifnal Rural District in the Administrative County of Salop.

TABLE 26.—AGES of PERSONS, MALES and FEMALES, in the REGISTRATION COUNTY and in REGISTRATION DISTRICTS, 1901.

Registration District.		All Ages.	Under 1 Year.	1-	2-	3-	4-	Under 5 Years.	5-	10-	13-	14-	15-	16-	17-	18-	19-	20-	21-	25-	30-	35-	40-	45-	50-	55-	60-	65-	70-	75-	80-	85-	90-	95-	100 and upwards.
REGISTRATION COUNTY	P.	1,251,910	35,196	31,625	31,925	31,138	30,925	160,809	146,481	83,513	26,113	27,036	26,590	26,706	25,563	25,612	24,219	24,417	94,433	106,797	88,425	77,131	66,318	56,546	47,135	36,555	31,703	22,023	14,850	8,234	3,545	924	204	25	3
	M.	623,025	17,769	15,790	15,770	15,479	15,313	80,151	73,014	41,785	12,968	13,718	13,472	13,704	13,187	13,106	12,471	12,128	46,641	52,754	44,017	38,849	33,465	28,448	23,452	17,867	15,073	10,310	6,854	3,663	1,483	367	71	7	—
	F.	628,885	17,427	15,835	16,155	15,659	15,582	80,658	73,467	41,728	13,145	13,318	13,118	13,002	12,376	12,506	11,748	12,289	47,792	54,043	44,408	38,282	32,853	28,098	23,683	18,688	16,630	11,713	7,996	4,571	2,062	557	133	18	3
359. STAFFORD	P.	31,302	735	626	686	654	697	3,398	3,244	1,941	627	645	635	662	630	610	601	614	2,323	2,609	2,204	1,935	1,754	1,563	1,376	1,127	1,036	730	485	297	157	56	12	1	—
	M.	15,485	355	306	354	333	365	1,713	1,619	990	300	344	329	335	334	313	279	291	1,109	1,284	1,012	927	884	802	670	574	522	345	238	130	73	31	7	—	—
	F.	15,817	380	320	332	321	332	1,685	1,625	951	327	301	306	327	296	297	322	353	1,214	1,325	1,162	1,008	870	761	706	553	514	385	247	167	84	25	5	1	—
360. STONE	P.	19,639	408	408	438	445	427	2,126	2,137	1,221	378	424	399	376	385	356	418	347	1,355	1,511	1,362	1,239	1,085	953	823	695	720	504	406	274	107	25	13	—	—
	M.	9,446	210	201	194	221	219	1,045	1,074	634	185	219	202	192	204	170	193	165	603	683	648	573	520	460	389	313	337	244	217	120	39	10	7	—	—
	F.	10,193	198	207	244	224	208	1,081	1,063	587	193	205	197	184	181	186	225	182	752	828	714	666	565	493	434	382	383	260	189	154	68	15	6	—	—
361. NEWCASTLE UNDER LYME	P.	40,345	1,106	1,013	1,063	948	1,013	5,173	4,977	2,705	824	888	822	878	786	805	761	744	2,837	3,357	2,885	2,475	2,060	1,843	1,594	1,161	1,097	747	487	286	109	40	4	—	—
	M.	20,275	544	503	538	465	521	2,571	2,518	1,371	377	450	408	464	414	445	388	385	1,404	1,639	1,444	1,242	1,067	913	813	586	536	363	244	128	48	24	3	—	—
	F.	20,070	562	510	525	483	522	2,602	2,459	1,334	447	438	414	414	372	360	373	359	1,433	1,718	1,441	1,233	993	900	781	575	561	384	243	158	61	16	1	—	—
362. WOLSTANTON	P.	99,545	3,036	2,646	2,611	2,516	2,488	13,297	11,958	6,683	2,113	2,120	2,201	2,235	2,062	2,132	1,968	1,865	7,667	9,012	7,207	6,126	5,129	4,263	3,496	2,721	2,211	1,456	943	435	164	42	8	1	—
	M.	49,205	1,495	1,338	1,277	1,223	1,248	6,581	5,879	3,301	1,050	1,062	1,051	1,081	1,015	1,061	978	890	3,701	4,526	3,588	3,072	2,645	2,165	1,782	1,350	1,048	672	406	211	64	17	2	1	—
	F.	50,340	1,541	1,308	1,334	1,293	1,240	6,716	6,079	3,379	1,063	1,058	1,150	1,154	1,047	1,068	990	975	3,966	4,486	3,619	3,054	2,484	2,098	1,714	1,371	1,193	784	537	224	100	25	6	—	—
363. STOKE UPON TRENT	P.	155,422	4,570	4,063	3,967	3,881	3,782	20,263	18,084	10,552	3,195	3,334	3,365	3,466	3,168	3,181	3,134	3,143	12,297	13,663	11,635	9,943	8,302	6,953	5,434	4,192	3,364	2,285	1,386	662	313	80	23	5	—
	M.	76,292	2,314	2,071	1,961	1,916	1,838	10,100	9,014	5,231	1,588	1,629	1,649	1,681	1,543	1,519	1,503	1,475	5,809	6,617	5,835	5,038	4,227	3,504	2,732	2,020	1,590	978	575	269	131	28	5	2	—
	F.	79,130	2,256	1,992	2,006	1,965	1,944	10,163	9,070	5,321	1,607	1,705	1,716	1,785	1,625	1,662	1,631	1,668	6,488	7,046	5,800	4,905	4,075	3,449	2,702	2,172	1,774	1,307	811	393	182	52	18	3	—
364. LEEK	P.	41,867	1,137	1,026	1,081	1,057	981	5,282	4,898	2,666	872	859	845	863	816	800	748	799	3,035	3,552	2,875	2,684	2,224	1,832	1,684	1,338	1,175	857	628	367	125	35	6	1	1
	M.	20,314	559	512	556	512	465	2,601	2,438	1,293	440	440	411	428	422	388	346	365	1,429	1,658	1,386	1,306	1,072	868	844	653	564	413	290	174	61	15	5	1	—
	F.	21,553	578	514	525	545	516	2,678	2,460	1,373	432	419	434	435	394	412	402	434	1,606	1,894	1,489	1,378	1,152	964	840	685	611	444	338	193	64	20	1	—	1
365. CHEADLE	P.	24,657	643	613	611	586	625	3,078	2,849	1,620	541	556	567	508	476	481	471	438	1,745	2,018	1,717	1,486	1,275	1,072	985	807	741	532	362	196	97	32	7	—	—
	M.	12,348	340	308	308	291	305	1,552	1,429	866	287	298	298	255	264	250	251	227	813	1,016	857	722	618	507	501	379	335	267	161	109	43	11	2	—	—
	F.	12,309	303	305	303	295	320	1,526	1,420	754	254	258	269	253	212	231	220	211	902	1,002	860	761	657	565	484	428	406	265	201	87	54	21	5	—	—
366. UTTOXETER	P.	15,808	360	348	343	337	344	1,732	1,720	1,017	357	416	421	395	352	296	310	273	1,050	1,169	1,081	1,001	817	741	657	541	463	408	265	193	93	26	8	1	—
	M.	7,845	183	173	174	153	179	862	854	553	187	235	231	209	177	157	153	142	490	573	509	495	405	356	304	254	235	193	132	87	36	14	2	—	—
	F.	7,963	177	175	169	184	165	870	866	464	170	181	190	186	175	139	157	131	560	596	572	506	412	385	353	287	228	215	133	106	62	12	6	1	—
367. BURTON UPON TRENT	P.	92,814	2,411	2,198	2,218	2,241	2,231	11,299	10,869	6,293	1,950	2,069	1,987	1,969	1,832	1,915	1,783	1,842	6,849	7,766	6,540	5,696	5,122	4,384	3,708	2,902	2,376	1,611	1,059	645	261	67	20	—	—
	M.	47,521	1,225	1,098	1,124	1,145	1,077	5,669	5,506	3,131	989	1,097	1,034	1,082	1,001	1,030	999	1,018	3,659	4,014	3,319	2,927	2,605	2,316	1,833	1,456	1,135	779	482	278	101	22	9	—	—
	F.	45,293	1,186	1,100	1,094	1,096	1,154	5,630	5,363	3,162	961	972	953	887	831	885	784	824	3,190	3,752	3,191	2,769	2,517	2,068	1,875	1,446	1,241	832	577	367	160	45	11	—	—
368. TAMWORTH	P.	24,667	668	616	651	574	591	3,100	2,938	1,668	518	519	514	494	587	484	481	486	1,863	2,022	1,609	1,387	1,278	1,209	899	746	676	496	347	185	93	30	6	2	—
	M.	12,462	337	300	316	298	295	1,516	1,482	819	261	246	295	268	303	247	278	239	917	995	822	689	661	627	436	365	332	252	187	78	41	13	2	1	—
	F.	12,205	331	316	335	276	296	1,554	1,456	819	257	273	249	226	284	237	203	247	916	1,027	787	698	617	582	463	381	344	244	160	107	52	17	4	1	—
369. LICHFIELD	P.	42,542	1,119	1,061	1,053	1,047	1,006	5,286	4,991	2,867	883	930	866	816	844	932	882	744	2,900	3,240	2,856	2,527	2,231	1,981	1,745	1,413	1,272	1,003	680	395	192	49	14	2	1
	M.	21,894	569	514	546	511	509	2,679	2,536	1,499	444	476	433	483	491	560	591	440	1,566	1,603	1,407	1,267	1,129	1,013	854	680	636	499	316	187	82	19	3	1	—
	F.	20,648	550	547	507	506	497	2,607	2,455	1,368	439	454	433	333	353	372	291	304	1,334	1,637	1,449	1,260	1,102	968	891	733	636	504	364	208	110	30	11	1	1
370. CANNOCK	P.	47,636	1,487	1,358	1,333	1,302	1,354	6,834	6,022	3,355	1,004	1,002	965	885	867	910	865	867	3,216	3,764	3,263	2,740	2,413	2,150	1,803	1,453	1,273	838	595	344	166	37	5	—	—
	M.	24,963	772	719	613	654	677	3,435	3,025	1,710	491	547	568	498	488	537	505	495	1,824	2,004	1,728	1,449	1,240	1,151	928	747	614	422	294	175	71	15	2	—	—
	F.	22,673	715	639	720	648	677	3,399	2,997	1,645	513	455	397	387	379	373	360	372	1,392	1,760	1,535	1,291	1,173	999	875	706	659	416	301	169	95	22	3	—	—
371. WOLVERHAMPTON	P.	172,743	4,726	4,220	4,410	4,277	4,174	21,807	19,752	11,351	3,672	3,668	3,548	3,613	3,555	3,493	3,307	3,379	12,984	11,584	12,194	10,898	9,585	8,030	6,604	4,982	4,453	3,149	2,206	1,235	515	124	18	6	1
	M.	85,594	2,334	2,083	2,169	2,115	2,108	10,809	9,929	5,668	1,805	1,857	1,732	1,852	1,830	1,729	1,666	1,642	6,466	7,128	6,035	5,552	4,840	3,977	3,254	2,455	2,066	1,484	1,005	556	213	41	3	—	—
	F.	87,149	2,392	2,137	2,241	2,162	2,066	10,998	9,823	5,683	1,867	1,811	1,816	1,791	1,725	1,764	1,641	1,737	6,518	7,456	6,159	5,346	4,745	4,053	3,350	2,527	2,387	1,665	1,201	679	302	83	15	6	1
372. WALSALL	P.	118,607	3,451	3,013	3,132	3,088	3,025	15,709	13,994	7,962	2,517	2,584	2,563	2,597	2,530	2,526	2,409	2,332	9,189	10,459	8,404	7,288	6,226	5,074	4,271	3,254	2,761	1,776	1,260	610	268	58	14	2	—
	M.	59,070	1,803	1,501	1,515	1,327	1,466	7,812	6,976	4,020	1,234	1,258	1,300	1,291	1,251	1,236	1,199	1,114	4,518	5,174	4,303	3,687	3,195	2,577	2,149	1,591	1,350	847	570	273	117	24	4	—	—
	F.	59,537	1,648	1,512	1,617	1,561	1,559	7,897	7,018	3,942	1,283	1,326	1,263	1,306	1,279	1,290	1,210	1,218	4,671	5,285	4,101	3,601	3,031	2,497	2,122	1,663	1,411	929	630	367	151	34	10	2	—
373. WEST BROMWICH	P.	172,189	4,695	4,232	4,247	4,102	4,176	21,452	19,285	10,989	3,427	3,639	3,542	3,583	3,514	3,572	3,276	3,524	13,849	15,537	12,706	10,899	9,310	7,819	6,600	5,008	4,137	2,891	1,972	1,046	459	126	26	1	—
	M.	84,290	2,418	2,079	2,091	2,028	2,127	10,743	9,471	5,450	1,698	1,798	1,814	1,838	1,782	1,786	1,637	1,699	6,612	7,546	6,124	5,451	4,570	3,815	3,264	2,418	1,893	1,280	883	435	191	52	10	—	—
	F.	87,899	2,277	2,153	2,156	2,074	2,049	10,709	9,814	5,539	1,729	1,841	1,728	1,745	1,732	1,786	1,639	1,825	7,237	7,991	6,582	5,448	4,740	3,974	3,336	2,590	2,244	1,611	1,089	611	268	74	16	1	—
374. DUDLEY	P.	152,127	4,644	4,184	4,081	4,083	3,981	20,973	18,763	10,623	3,235	3,383	3,320	3,336	3,159	3,119	2,805	2,990	11,274	12,534	9,887	8,807	7,507	6,679	5,456	4,215	3,918	2,740	1,829	1,031	421	97	20	3	—
	M.	76,021	2,311	2,034	2,034	2,057	1,941	10,430	9,261	5,216	1,632	1,762	1,717	1,747	1,668	1,675	1,505	1,511	5,661	6,294	4,940	4,452	3,787	3,337	2,699	2,026	1,880	1,272	854	453	172	31	5	1	—
	F.	76,106	2,333	2,100	2,047	2,026	2,037	10,543	9,499	5,407	1,603	1,621	1,603	1,589	1,491	1,444	1,300	1,449	5,613	6,240	4,947	4,355	3,720	3,342	2,757	2,189	2,038	1,468	975	581	249	66	15	2	—

COUNTY OF **STAFFORD**—*continued.*

TABLE 27.—CONDITION as to MARRIAGE, and AGES of PERSONS, MALES and FEMALES, in the ADMINISTRATIVE COUNTY (together with COUNTY BOROUGHS), and in the AGGREGATES of URBAN and RURAL DISTRICTS respectively, 1901.

—		All Ages.	Under 15 Years.	15-	16-	17-	18-	19-	20-	21-	25-	35-	45-	55-	65-	75-	85 and upwards.
ADMINISTRATIVE COUNTY together with County Boroughs.																	
UNMARRIED	P.	742,433	438,135	26,255	26,337	25,157	24,952	23,081	21,530	64,016	56,429	19,082	9,209	4,968	2,466	735	81
	M.	378,894	218,852	13,270	13,435	12,889	12,776	12,110	11,250	34,693	30,488	9,983	4,934	2,560	1,294	328	32
	F.	363,539	219,283	12,985	12,902	12,268	12,176	10,971	10,280	29,323	25,941	9,099	4,275	2,408	1,172	407	49
MARRIED	P.	433,159	—	—	7	38	281	896	2,463	28,804	134,560	116,783	81,557	46,230	18,012	3,330	148
	M.	215,374	—	—	—	4	26	166	625	11,099	64,265	59,272	42,429	24,840	10,371	2,174	103
	F.	217,785	—	—	7	34	255	730	1,838	17,705	70,295	57,511	39,128	21,440	7,641	1,156	45
WIDOWED	P.	61,327	—	—	—	—	2	2	10	230	2,624	6,498	11,586	16,010	15,804	7,614	947
	M.	20,472	—	—	—	—	1	1	4	83	1,038	2,374	3,833	5,019	5,171	2,626	322
	F.	40,855	—	—	—	—	1	1	6	147	1,586	4,124	7,753	10,991	10,633	4,988	625
AGGREGATE OF URBAN DISTRICTS including County Boroughs.																	
UNMARRIED	P.	602,005	356,332	21,375	21,494	20,676	20,408	18,820	17,708	52,425	44,937	14,887	6,979	3,631	1,762	516	55
	M.	306,092	177,566	10,698	10,862	10,486	10,256	9,741	9,161	28,268	24,244	7,896	3,806	1,920	928	238	22
	F.	295,913	178,766	10,677	10,632	10,190	10,152	9,079	8,547	24,157	20,693	6,991	3,173	1,711	834	278	33
MARRIED	P.	353,042	—	—	5	27	231	747	2,108	24,467	112,168	95,998	65,753	35,950	13,242	2,241	105
	M.	175,463	—	—	—	3	18	137	537	9,495	53,582	48,798	34,308	19,404	7,637	1,469	75
	F.	177,579	—	—	5	24	213	610	1,571	14,972	58,586	47,200	31,445	16,546	5,605	772	30
WIDOWED	P.	49,668	—	—	—	—	2	2	10	199	2,217	5,479	9,737	13,094	12,486	5,771	666
	M.	16,259	—	—	—	—	1	1	4	67	870	1,951	3,198	4,013	3,962	1,940	222
	F.	33,404	—	—	—	—	1	1	6	132	1,347	3,528	6,539	9,051	8,524	3,831	444
AGGREGATE OF RURAL DISTRICTS.																	
UNMARRIED	P.	140,428	81,803	4,880	4,843	4,481	4,544	4,261	3,822	11,591	11,492	4,195	2,230	1,337	704	219	26
	M.	72,802	41,286	2,572	2,573	2,403	2,520	2,369	2,089	6,425	6,244	2,087	1,128	640	366	90	10
	F.	67,626	40,517	2,308	2,270	2,078	2,024	1,892	1,733	5,166	5,248	2,108	1,102	697	338	129	16
MARRIED	P.	80,117	—	—	2	11	50	149	355	4,337	22,392	20,785	15,804	10,330	4,770	1,089	43
	M.	39,911	—	—	—	1	8	29	88	1,604	10,683	10,474	8,121	5,436	2,734	705	28
	F.	40,206	—	—	2	10	42	120	267	2,733	11,709	10,311	7,683	4,894	2,036	384	15
WIDOWED	P.	11,664	—	—	—	—	—	—	—	31	407	1,019	1,849	2,916	3,318	1,843	281
	M.	4,213	—	—	—	—	—	—	—	16	168	423	635	976	1,209	686	109
	F.	7,451	—	—	—	—	—	—	—	15	239	596	1,214	1,940	2,109	1,157	181

COUNTY OF **STAFFORD**—*continued.*

TABLE 28.—CONDITION as to MARRIAGE, and AGES of PERSONS, MALES and FEMALES, in COUNTY BOROUGHS, and in each URBAN DISTRICT of which the population exceeds 50,000 Persons, 1901.

—		All Ages.	Under 15 Years.	15-	16-	17-	18-	19-	20-	21-	25-	35-	45-	55-	65-	75-	85 and upwards.
BURTON UPON TRENT (C.B.).																	
UNMARRIED	P.	30,041	17,288	1,101	1,088	1,005	1,018	979	928	2,787	2,438	800	323	163	92	28	3
	M.	15,995	8,663	554	583	542	530	549	551	1,682	1,505	475	199	93	51	16	2
	F.	14,046	8,625	547	505	463	488	430	377	1,105	933	325	124	70	41	12	1
MARRIED	P.	17,803	—	—	—	—	13	23	69	973	5,425	4,976	3,662	1,940	633	87	2
	M.	8,899	—	—	—	—	—	4	17	349	2,609	2,511	1,970	1,028	361	49	1
	F.	8,904	—	—	—	—	13	19	52	624	2,816	2,465	1,692	912	272	38	1
WIDOWED	P.	2,542	—	—	—	—	—	—	—	9	103	305	516	671	586	308	44
	M.	843	—	—	—	—	—	—	—	—	43	107	169	216	202	93	13
	F.	1,699	—	—	—	—	—	—	—	9	60	198	347	455	384	215	31
HANDSWORTH (U.D.).																	
UNMARRIED	P.	31,506	15,417	1,082	1,142	1,144	1,163	1,062	1,116	3,748	3,651	1,098	479	268	104	29	3
	M.	13,970	7,550	476	514	491	482	459	439	1,582	1,443	318	127	58	25	6	—
	F.	17,536	7,867	606	628	653	681	603	677	2,166	2,208	780	352	210	79	23	3
MARRIED	P.	18,962	—	—	—	1	9	12	62	985	6,067	5,344	3,642	1,973	723	135	9
	M.	9,359	—	—	—	—	1	1	15	359	2,840	2,678	1,908	1,042	422	85	8
	F.	9,603	—	—	—	1	8	11	47	626	3,227	2,666	1,734	931	301	50	1
WIDOWED	P.	2,453	—	—	—	—	1	—	—	8	104	251	477	642	611	326	33
	M.	656	—	—	—	—	1	—	—	3	31	84	117	165	151	97	7
	F.	1,797	—	—	—	—	—	—	—	5	73	167	360	477	460	229	26
HANLEY (C.B.).																	
UNMARRIED	P.	36,678	21,628	1,335	1,373	1,245	1,271	1,224	1,093	3,176	2,732	939	399	167	73	22	1
	M.	18,754	10,853	654	669	622	607	628	559	1,643	1,526	589	256	107	33	8	—
	F.	17,924	10,775	681	704	623	664	596	534	1,533	1,206	350	143	60	40	14	1
MARRIED	P.	21,698	—	—	—	3	26	70	172	1,734	7,171	5,853	3,910	2,034	639	82	4
	M.	10,738	—	—	—	1	1	11	47	687	3,434	2,945	2,074	1,120	360	55	3
	F.	10,960	—	—	—	2	25	59	125	1,047	3,737	2,908	1,836	914	279	27	1
WIDOWED	P.	3,223	—	—	—	—	—	—	—	9	158	481	710	855	728	242	40
	M.	1,005	—	—	—	—	—	—	—	4	58	172	246	229	212	71	13
	F.	2,218	—	—	—	—	—	—	—	5	100	309	464	626	516	171	27
SMETHWICK (M.B.).																	
UNMARRIED	P.	32,478	20,145	1,154	1,156	1,103	1,084	1,054	989	2,707	2,076	624	231	110	38	6	1
	M.	16,558	10,077	585	589	553	556	547	500	1,526	1,128	317	115	48	16	1	—
	F.	15,920	10,068	569	567	550	528	507	489	1,181	948	307	116	62	22	5	1
MARRIED	P.	19,926	—	—	—	1	4	38	103	1,346	6,878	5,604	3,633	1,708	515	90	6
	M.	9,888	—	—	—	—	1	5	27	516	3,297	2,851	1,917	921	293	56	4
	F.	10,038	—	—	—	1	3	33	76	830	3,581	2,753	1,716	787	222	34	2
WIDOWED	P.	2,135	—	—	—	—	—	—	—	9	109	250	432	600	491	218	26
	M.	642	—	—	—	—	—	—	—	7	44	91	131	177	125	60	7
	F.	1,493	—	—	—	—	—	—	—	2	65	159	301	423	366	158	19
WALSALL (C.B.).																	
UNMARRIED	P.	52,159	30,502	1,910	1,890	1,870	1,872	1,717	1,534	4,725	3,986	1,200	556	267	97	30	3
	M.	26,296	15,162	968	912	882	905	836	756	2,468	2,181	660	335	158	58	15	—
	F.	25,863	15,340	942	978	988	967	881	778	2,257	1,805	540	221	109	39	15	3
MARRIED	P.	30,051	—	—	—	4	16	62	183	2,133	9,784	8,229	5,501	2,943	1,010	182	4
	M.	14,909	—	—	—	1	2	18	33	822	4,680	4,206	2,846	1,594	590	115	2
	F.	15,142	—	—	—	3	14	44	150	1,311	5,104	4,023	2,655	1,349	420	67	2
WIDOWED	P.	4,220	—	—	—	—	1	—	1	21	202	478	847	1,128	1,011	482	49
	M.	1,434	—	—	—	—	—	—	1	6	78	175	282	357	349	167	19
	F.	2,786	—	—	—	—	1	—	—	15	124	303	565	771	662	315	30
WEST BROMWICH (C.B.).																	
UNMARRIED	P.	38,892	23,515	1,326	1,311	1,264	1,266	1,221	1,120	3,405	2,755	902	441	234	101	27	4
	M.	20,422	11,778	734	709	672	683	667	637	1,952	1,594	502	263	152	64	13	2
	F.	18,470	11,737	592	602	592	583	554	483	1,453	1,161	400	178	82	37	14	2
MARRIED	P.	23,026	—	—	—	2	14	40	137	1,604	7,284	6,071	4,388	2,430	892	155	9
	M.	11,475	—	—	—	—	—	6	33	598	3,492	3,119	2,299	1,301	520	99	8
	F.	11,551	—	—	—	2	14	34	104	1,006	3,792	2,952	2,089	1,129	372	56	1
WIDOWED	P.	3,257	—	—	—	—	—	—	—	11	134	313	567	832	928	404	68
	M.	1,045	—	—	—	—	—	—	—	4	55	96	176	244	293	151	26
	F.	2,212	—	—	—	—	—	—	—	7	79	217	391	588	635	253	42
WOLVERHAMPTON (C.B.).																	
UNMARRIED	P.	56,141	31,663	1,959	1,992	1,962	1,968	1,783	1,725	5,350	4,622	1,612	795	436	216	50	8
	M.	28,303	15,756	955	938	1,002	964	878	870	2,861	2,460	867	408	214	103	25	2
	F.	27,838	15,907	1,004	1,054	960	1,004	905	855	2,489	2,162	745	387	222	113	25	6
MARRIED	P.	32,792	—	—	—	1	24	58	170	1,965	10,161	9,363	6,274	3,231	1,309	225	11
	M.	16,271	—	—	—	—	—	11	38	740	4,801	4,731	3,265	1,765	769	144	7
	F.	16,521	—	—	—	1	24	47	132	1,225	5,360	4,632	3,009	1,466	540	81	4
WIDOWED	P.	5,254	—	—	—	—	—	—	3	18	223	569	1,026	1,349	1,360	645	61
	M.	1,739	—	—	—	—	—	—	2	5	78	183	331	427	463	234	16
	F.	3,515	—	—	—	—	—	—	1	13	145	386	695	922	897	411	45

COUNTY OF STAFFORD—*continued.*

TABLE 29.—REGISTRATION COUNTY.—AGES of HUSBANDS and WIVES in COMBINATION; of HUSBANDS whose WIVES were ABSENT, of WIVES whose HUSBANDS were ABSENT, and of WIDOWERS and WIDOWS, 1901.

Years of Age.	Ages of Wives.																							Husbands whose Wives were present.	Husbands whose Wives were absent.	Total Husbands.	Total Widowers.
	15-	16-	17-	18-	19-	20-	21-	25-	30-	35-	40-	45-	50-	55-	60-	65-	70-	75-	80-	85-	90-	95-	100 and upwards.				
Ages of Husbands 15 —	—	—	—	—	—	—	—	—	—	—	—	—	—	—	—	—	—	—	—	—	—	—	—	—	—	—	—
16 —	—	—	—	—	—	—	—	—	—	—	—	—	—	—	—	—	—	—	—	—	—	—	—	—	—	—	—
17 —	—	—	2	—	—	1	—	—	—	1	—	—	—	—	—	—	—	—	—	—	—	—	—	4	—	4	—
18 —	—	1	—	9	1	3	2	—	—	—	—	—	—	—	—	—	—	—	—	—	—	—	—	16	9	25	1
19 —	—	—	3	22	47	44	36	5	1	—	—	—	—	—	—	—	—	—	—	—	—	—	—	158	19	177	2
20 —	—	1	6	51	132	181	208	31	2	—	—	—	—	—	—	—	—	—	—	—	—	—	—	612	42	654	4
21 —	—	4	11	128	404	1,098	7,074	2,051	145	28	12	3	2	1	—	—	—	—	—	—	—	—	—	10,961	401	11,362	80
25 —	—	—	3	30	103	341	7,957	18,022	3,287	396	79	17	5	2	1	—	—	—	—	—	—	—	—	30,243	789	31,032	401
30 —	—	—	—	1	17	72	1,428	10,797	16,663	3,179	504	100	22	2	2	—	—	—	—	—	—	—	—	32,787	900	33,687	644
35 —	—	—	1	2	3	18	286	2,404	9,853	14,781	2,925	459	81	23	7	2	—	—	—	—	—	—	—	30,845	1,038	31,883	1,024
40 —	—	—	—	2	1	2	78	576	2,409	8,399	12,271	2,417	502	96	34	13	3	—	1	—	—	—	—	26,804	1,035	27,839	1,377
45 —	—	—	1	—	—	6	28	188	657	2,201	6,845	10,134	2,168	398	101	31	6	3	—	—	—	—	—	22,767	1,017	23,784	1,738
50 —	—	—	—	—	—	1	16	71	227	600	1,859	5,646	7,670	1,633	382	71	24	4	—	—	—	—	—	18,204	955	19,159	2,151
55 —	—	—	—	—	—	3	6	23	80	198	512	1,530	4,169	5,271	1,333	256	50	16	1	—	—	—	—	13,478	743	14,221	2,254
60 —	—	—	—	1	—	2	3	12	43	89	221	536	1,359	3,127	3,973	786	181	30	9	—	—	—	—	10,372	702	11,074	2,797
65 —	—	—	—	—	—	—	2	8	17	38	70	156	370	916	2,023	2,179	457	96	12	1	—	—	—	6,345	446	6,791	2,717
70 —	—	—	—	—	—	—	—	4	4	21	34	64	150	222	626	1,151	1,044	190	27	5	1	—	—	3,546	278	3,824	2,553
75 —	—	—	—	—	—	—	—	4	1	10	12	19	44	80	157	329	429	363	65	9	2	—	—	1,524	155	1,679	1,743
80 —	—	—	—	—	—	—	—	1	—	4	4	8	13	18	33	43	105	124	80	7	2	—	—	442	42	484	909
85 —	—	—	—	—	—	—	—	—	—	—	—	1	1	3	6	5	15	24	14	2	—	—	—	71	14	85	254
90 —	—	—	—	—	—	—	—	—	—	—	—	—	—	—	—	5	2	3	3	2	—	—	—	15	2	17	52
95 —	—	—	—	—	—	—	—	—	—	—	—	—	—	—	—	—	—	—	—	—	—	—	—	—	—	—	7
100 and upwards	—	—	—	—	—	—	—	—	—	—	—	—	—	—	—	—	—	—	—	—	—	—	—	—	—	—	—
																								209,194	8,587	217,781	20,703
Wives whose Husbands were present	—	6	27	246	708	1,772	17,124	34,197	33,389	29,945	25,378	21,090	16,556	11,792	8,678	4,874	2,316	853	212	26	5	—	—	209,194	Wives whose Husbands were present		
Wives whose Husbands were absent	2	1	9	15	51	121	941	1,733	1,535	1,347	1,243	1,054	949	730	590	401	192	90	31	13	2	—	—	11,050	Wives whose Husbands were absent		
Total Wives ...	2	7	36	261	759	1,893	18,065	35,930	34,924	31,292	26,621	22,144	17,505	12,522	9,268	5,275	2,508	943	243	39	7	—	—	220,244	Total Wives		
Total Widows	—	—	—	1	1	7	149	550	1,054	1,587	2,536	3,474	4,313	4,831	6,245	5,722	5,012	3,349	1,691	475	118	17	3	41 165	Total Widows.		

NOTE.—The Table read *vertically* shows the number of *Wives* at each age, with the ages of their Husbands: Thus 2 Wives, aged 21 and under 25 years, had Husbands aged 18; 36 had Husbands aged 19; 208 had Husbands aged 20; 7,074 had Husbands aged 21 and under 25 years, and so on.

Read *horizontally* the Table shows the number of *Husbands* at each age, with the ages of their Wives: Thus 4 Husbands, aged 21 and under 25 years, had Wives aged 16; 11 had Wives aged 17; 128 had Wives aged 18; 404 had Wives aged 19; 1,098 had Wives aged 20; 7,074 had Wives aged 21 and under 25 years, and so on.

At all ages 209,194 Husbands and 209,194 Wives were enumerated as residing together on the night of the Census.

There were also 8,587 Husbands whose Wives were absent (*i.e.*, the Wives were not returned on the same Schedules as their Husbands), making in all 217,781 Husbands enumerated; and 11,050 Wives whose Husbands were absent (*i.e.*, the Husbands were not returned on the same Schedules as their Wives), making in all 220,244 Wives enumerated.

COUNTY OF **STAFFORD**—*continued.*

TABLE 30.—WORKHOUSES in the REGISTRATION COUNTY.—CONDITION as to MARRIAGE and AGES of PAUPER INMATES of WORKHOUSE INSTITUTIONS, 1901.

CONDITION AS TO MARRIAGE.		AGES.												
		All Ages.	Under 5 Years.	5-	10-	15-	20-	25-	35-	45-	55-	65-	75-	85 and upwards.
Unmarried	P.	3,757	337	458	483	119	176	369	392	443	446	393	125	16
	M.	2,348	180	265	291	53	60	170	245	296	354	320	101	13
	F.	1,409	157	193	192	66	116	199	147	147	92	73	24	3
Married	P.	814	—	—	—	—	5	70	127	148	191	192	71	10
	M.	489	—	—	—	—	—	10	60	89	131	138	53	8
	F.	325	—	—	—	—	5	60	67	59	60	54	18	2
Widowed	P.	2,264	—	—	—	—	1	8	71	134	410	883	658	99
	M.	1,315	—	—	—	—	—	1	21	56	253	556	379	49
	F.	949	—	—	—	—	1	7	50	78	157	327	279	50
Total Pauper Inmates	P.	6,835	337	458	483	119	182	447	590	725	1,047	1,468	854	125
	M.	4,152	180	265	291	53	60	181	326	441	738	1,014	533	70
	F.	2,683	157	193	192	66	122	266	264	284	309	454	321	55

TABLE 31.—PRISONS in the REGISTRATION COUNTY.—CONDITION as to MARRIAGE and AGES of PRISONERS in LOCAL and CONVICT PRISONS, 1901.

CONDITION AS TO MARRIAGE.		AGES.												
		All Ages.	Under 5 Years.	5-	10-	15-	20-	25-	35-	45-	55-	65-	75-	85 and upwards.
Unmarried	P.	246	—	—	—	31	64	79	49	12	7	4	—	—
	M.	217	—	—	—	29	52	71	42	12	7	4	—	—
	F.	29	—	—	—	2	12	8	7	—	—	—	—	—
Married	P.	215	—	—	—	3	17	72	67	37	14	5	—	—
	M.	167	—	—	—	2	12	55	46	33	14	5	—	—
	F.	48	—	—	—	1	5	17	21	4	—	—	—	—
Widowed	P.	40	—	—	—	—	—	9	15	8	6	2	—	—
	M.	26	—	—	—	—	—	3	7	8	6	2	—	—
	F.	14	—	—	—	—	—	6	8	—	—	—	—	—
Total Prisoners	P.	501	—	—	—	34	81	160	131	57	27	11	—	—
	M.	410	—	—	—	31	64	129	95	53	27	11	—	—
	F.	91	—	—	—	3	17	31	36	4	—	—	—	—

COUNTY OF **STAFFORD**—*continued.*

TABLE 32.—OCCUPATIONS of MALES and FEMALES AGED 10 YEARS AND UPWARDS, in the ADMINISTRATIVE COUNTY (together with COUNTY BOROUGHS), distinguishing for FEMALES the UNMARRIED and the MARRIED or WIDOWED, 1901.

NOTE.—In classifying the people by their occupations the following rules have been observed:—Persons returned as engaged in more than one occupation have been referred to the occupation which in each case appeared to be the most important; or, if there was no difference in this respect, to the occupation first mentioned in the Return. Thus, a manufacturing trade has been selected in preference to a selling trade. A Clergyman who is also a Schoolmaster has been classed under the heading "Schoolmaster." Persons returned as "Pensioners" or as "Retired" from any specified profession or business (except Officers of the Army or Navy, Clergymen, and Medical Men) appear in this Table as simply "Pensioners" or "Retired" (see Order XXIII.), but are classified in Table 34 according to their former occupations. Inmates of Lunatic Asylums or of Workhouses, when returned as Insane and yet described by their former occupations, have—irrespective of age—been classed as "Retired." Other Inmates of Workhouses, unless aged 60 years or upwards, and Patients in Hospitals and Prisoners of all ages, have been classed under their stated occupations on the assumption that their ordinary work has been relinquished for a time only. Inmates of Workhouses aged 60 years and upwards, whose former occupations were returned, have been dealt with as "Retired."

The numbers given under any heading include Apprentices, Assistants, Workmen and Labourers, as well as Masters, except where special headings are provided for subordinates. Messengers, Errand Boys, Porters, and Watchmen are, however, shown under a separate heading, and Clerks are classified as Civil Service Clerks, Bank Clerks, Railway Clerks, Insurance Clerks, or Commercial Clerks, according to the particular service in which they are engaged.

In some cases women and children, chiefly widows or orphans carrying on the business of their husbands or fathers, are classed under Occupations commonly followed only by adult men.

In the list of Occupations the Male designations only are given for convenience, except where the occupations are exclusively followed by Females.

The figures in italics for Females, at the head of the Table and in the Tabular Note at the end, relate to the Married or Widowed.

Males.	Occupied and Unoccupied.	Females.
614740	... ALL AGES ...	622179
151208	... UNDER 10 YEARS ...	152061
463532	10 YEARS AND UPWARDS	470118

Ages of Males 10 Years and upwards.							Ages of Females 10 Years and upwards.					
10-	15-	25-	45-	65 and upwards.	Total.		Total.	10-	15-	25-	45-	65 and upwards.
67644	122432	167420	83615	22421	463532	... TOTAL OCCUPIED AND UNOCCUPIED ...	470118	67222	121629	168556	85995	26716
50349	4594	2487	4465	8362	70257	... Retired or Unoccupied (Order XXIII.)	107248 *227907*	58096 .	31472 *17984*	12866 *118708*	3501 *68636*	1313 *22529*
17295	117838	164933	79150	14059	393275	... Engaged in Occupations (Orders I.—XXII.) ...	104230 *30733*	9126 .	69433 *2740*	22174 *14808*	3182 *10626*	315 *2559*

Occupations at Ages 10 Years and upwards.	Males	Females. Unmarried.	Females. Married or Widowed.
I. GENERAL OR LOCAL GOVERNMENT OF THE COUNTRY.	3459	507	179
1. *National Government.*			
Civil Service (Officers and Clerks) ..	611	290	92
Civil Service (Messengers, etc.) ...	1174	40	18
2. *Local Government.*			
Police	927	.	.
Municipal, Parish, and other Local or County Officers	747	177	69
II. DEFENCE OF THE COUNTRY.	1432	.	.
1. *Army (at Home).*			
Army Officers (Effective and Retired)	71	.	.
Soldiers and Non-Commissioned Officers	1339	.	.
2. *Navy and Marines (Ashore and in Port).*			
Officers of the Navy and Marines (Effective and Retired)	8	.	.
Men of the Navy and Marines	14	.	.
III. PROFESSIONAL OCCUPATIONS AND THEIR SUBORDINATE SERVICES.	8311	7970	1275
1. *Clerical.*			
Clergymen (Established Church) ...	627	.	.
Roman Catholic Priests	88	.	.
Ministers, Priests, of other religious bodies	299	.	.
Missionaries, Scripture Readers, Itinerant Preachers	123	86	8
Monks, Nuns, Sisters of Charity ...	18	167	2
Church, Chapel, Cemetery—Officers, etc.	180	6	3

Occupations at Ages 10 Years and upwards.	Males.	Females. Unmarried.	Females. Married or Widowed.
2. *Legal.*			
Barristers, Solicitors	411	.	.
Law Clerks	789	5	.
3. *Medical.*			
Physicians, Surgeons, General Practitioners	522	1	.
Dentists (including Assistants)... ...	103	3	.
Veterinary Surgeons	87	.	.
Midwives	.	3	118
Sick Nurses, Invalid Attendants ...	6	770	465
Subordinate Medical Service	95	22	16
4. *Teaching.*			
Schoolmasters, Teachers, Professors, Lecturers	2070	6264	414
Others concerned in Teaching... ...	121	5	2
5. *Literary and Scientific.*			
Authors, Editors, Journalists, Reporters, Shorthand Writers	158	4	5
Persons engaged in Scientific Pursuits	108	1	1
Others connected with Literature, etc.	13	7	.
6. *Engineers and Surveyors.*			
Civil and Mining Engineers	337	.	.
Land, House, Ship—Surveyors	157	.	.
7. *Art, Music, Drama.*			
Painters, Engravers, Sculptors (artists)	190	49	7
Architects	300	.	.
Photographers	218	61	3
Musicians, Music Masters, Singers ...	565	427	106
Actors	192	52	95
Art, Music, Theatre—Service, etc. ...	152	15	15
8. *Exhibitions, Games, etc.*			
Performers, Showmen; Exhibition, Games—Service	382	22	15

COUNTY OF **STAFFORD**—*continued.*

TABLE 32.—OCCUPATIONS of MALES and FEMALES AGED 10 YEARS and UPWARDS, in the ADMINISTRATIVE COUNTY (together with COUNTY BOROUGHS), distinguishing for FEMALES the UNMARRIED and the MARRIED or WIDOWED, 1901—*continued.*

OCCUPATIONS AT AGES 10 YEARS AND UPWARDS.	MALES.	FEMALES. Un-married.	FEMALES. Married or Widowed.
IV. DOMESTIC OFFICES OR SERVICES.	6095	35502	6402
1. Domestic Indoor Service.			
Domestic Indoor Servants in Hotels, Lodging, and Eating Houses	134	512	99
Other Domestic Indoor Servants ...	642	32409	1877
2. Domestic Outdoor Service.			
Domestic Coachmen, Grooms	1939	.	.
Domestic Gardeners	2131	1	1
Gamekeepers	354	.	.
3. Other Service.			
College, Club—Service	57	11	29
Hospital and Institution Service ...	256	484	68
Caretakers; Office, Park, Lodge, Gate, etc., Keepers (not Government)	402	37	272
Cooks (not Domestic)	36	88	55
Charwomen	.	604	2125
Laundry and Washing Service... ...	51	1342	1863
Others engaged in Service	93	14	13
V. COMMERCIAL OCCUPATIONS.	16456	2029	82
Merchants, Agents, and Accountants.			
Merchants (commodity undefined) ...	34	.	.
Brokers, Agents, Factors	1022	30	17
Salesmen, Buyers (not otherwise described)	10	5	2
Commercial Travellers	1900	7	6
Accountants	191	.	.
Auctioneers, Appraisers, Valuers, House Agents	380	1	5
Officers of Commercial Company, Guild, Society, etc.	55	4	1
2. Commercial or Business Clerks.			
Commercial or Business Clerks ...	10318	1931	41
3. Dealers in Money.			
Bankers; Bank—Officials, Clerks ...	585	3	.
Bill Discounters, Brokers, Finance Agents	25	.	1
4. Insurance.			
Life, House, Ship, etc., Insurance—Officials, Clerks, etc.	406	27	1
Insurance Agents	1530	21	8
VI. CONVEYANCE OF MEN, GOODS, AND MESSAGES.	33641	534	179
1. On Railways.			
Railway Officials or Clerks	2107	19	2
Railway Engine Drivers, Stokers ...	2325	.	.
Railway Guards	745	.	.
Signalmen	850	.	.
Pointsmen, Level Crossing Men ...	637	1	11
Platelayers, Gangers, Packers	1487	.	.
Railway Labourers (not Railway Contractors' Labourers)	933	.	.
Railway Porters and Servants ...	2254	3	17
2. On Roads.			
Livery Stable Keepers; Coach, Cab—Proprietors	205	.	6
Coachmen, Grooms (not Domestic); Cabmen	2300	.	.
Carmen, Carriers, Carters, Waggoners (not Farm)	9605	.	25
Omnibus Service	97	.	.
Tramway Service	757	1	.
Motor Car Drivers	26	.	.
Others on Roads	8	.	.
3. On Seas, Rivers, and Canals.			
Merchant Service; Seamen, Pilots; Boatmen on Seas	49	1	.
Bargemen, Lightermen, Watermen ...	2092	17	80
Navigation Service (on shore)	173	1	2
4. In Docks, Harbours, and Lighthouses.			
Dock Labourers, Wharf Labourers ...	489	.	.
Harbour, Dock, Wharf, Lighthouse—Officials and Servants	44	.	.
5. In Storage, Porterage, and Messages.			
Warehousemen	296	143	26
Coalheavers; Coal—Porters, Labourers	497	.	.
Messengers, Porters, Watchmen (not Railway or Government)	5320	134	2
Telegraph, Telephone—Service ...	345	214	8
VII. AGRICULTURE.	22323	826	641
1. On Farms, Woods, and Gardens.			
Farmers, Graziers	5510	105	548
Farmers', Graziers'—Sons, Daughters, or other Relatives assisting in the work of the Farm (so returned)	2319	614	7
Farm Bailiffs, Foremen	371	.	.
Shepherds	297	.	.
Agricultural Labourers, Farm Servants—distinguished as in charge of Cattle	2156	39	16
Agricultural Labourers, Farm Servants—distinguished as in charge of Horses	3022	.	.
Agricultural Labourers, Farm Servants—not otherwise distinguished	6206	38	42
Woodmen	284	.	.
Gardeners (not Domestic); Nurserymen, Seedsmen, Florists	2017	26	26
Agricultural Machines—Proprietors, Attendants	76	1	.
Others engaged in or connected with Agriculture	65	3	2
VIII. FISHING.	3	.	.
1. In Fishing.			
Fishermen	3	.	.
IX. IN AND ABOUT, AND DEALING IN THE PRODUCTS OF, MINES AND QUARRIES.	54888	179	205
1. Mines.			
Coal and Shale Mine—Hewers	33923*	.	.
,, ,, —Other Workers below ground	10363*	.	.
,, ,, —Workers above ground	4646*	26	31
Coke Burners, Patent Fuel Makers ...	239	112	82
Ironstone Miners	1218	.	.
Copper Miners	1	.	.
Tin Miners	.	.	.
Lead Miners	1	.	.
Miners in other Minerals...	170	.	.
Mine—Owners, Agents, Managers ...	383	.	.
Other Mine Service...	255	.	.
Coal, Coke—Merchants, Dealers ...	1418	12	84
2. Quarries.			
Stone—Quarriers, Cutters, Dressers...	1417	.	.
Slate—Quarriers, Workers	8	.	.
Limeburners	81	.	1
Clay, Sand, Gravel, Chalk—Labourers	669	4	2
Other Workers in Products of Quarries	33	25	3
Dealers in Stone, Slate, etc.	63	.	2

* See Tabular Note on page 69 for further details.

COUNTY OF **STAFFORD**—*continued.*

TABLE 32.—OCCUPATIONS of MALES and FEMALES AGED 10 YEARS AND UPWARDS, in the ADMINISTRATIVE COUNTY (together with COUNTY BOROUGHS), distinguishing for FEMALES the UNMARRIED and the MARRIED or WIDOWED, 1901—*continued.*

OCCUPATIONS AT AGES 10 YEARS AND UPWARDS.	MALES.	FEMALES. Unmarried.	FEMALES. Married or Widowed.
X. METALS, MACHINES, IMPLEMENTS, AND CONVEYANCES.	92272	7178	2038
1. *Iron and Steel Manufacture.* * †			
Pig-Iron Manufacture (Blast Furnaces)	1144	.	.
Puddling Furnaces and Rolling Mills	17012	.	.
Steel Smelting and Founding	938	.	.
2. *Manufacture of Other, Mixed, or Unspecified Metals.*			
Tinplate Manufacture	146	42	3
Copper Manufacture	40	.	.
Lead Manufacture	3	.	.
Zinc Manufacture	.	.	.
Brass, Bronze—Manufacture	17	.	.
Manufacture of other or unspecified Metals	15	.	.
3. *Engineering and Machine Making.* *			
Patternmakers	956	.	.
Millwrights	175	.	.
Ironfounders†	7853*	112	18
Brassfounders...	2076	41	10
Blacksmiths, Strikers	6768*	.	7
Erectors, Fitters, Turners	7621*	.	1
Brass Finishers	802	10	4
Coppersmiths	167	.	1
Metal Machinists	1003	50	5
Boiler Makers...	1897	.	.
Other or undefined Engine and Machine Makers	2499	22	1
4. *Tools.*			
Tool Makers	2315	61	19
File Makers	340	12	4
Saw Makers	33	4	.
Cutlers and Scissors Makers	54	1	2
Needle, Pin—Makers	11	10	1
Steel Pen Makers	14	153	15
5. *Types, Dies, Medals, Coins.*			
Type—Cutters, Founders...	3	1	.
Die, Seal, Coin, Medal—Makers ...	606	10	1
6. *Arms.*			
Gunsmiths, Gun Manufacturers ...	448	10	1
Sword, Bayonet—Makers, Cutlers ...	3	.	.
7. *Miscellaneous Metal Trades.* *			
Nail Manufacture	458	279	320
Bolt, Nut, Rivet, Screw, Staple—Makers *	3212	2002	307
Anchor, Chain—Manufacture * ...	2275	605	591
Stove, Grate, Range, Fire Iron—Makers	363	30	8
Bedstead Makers (Iron or Brass) ...	478	130	34
Iron Workers—Undefined or Indeterminable * ‡	5195	.	.
Wire—Drawers, Makers, Workers, Weavers	461	38	7
Lock, Key—Makers...	4584*	428	91
Gas Fittings—Makers	827	94	16
Lamp, Lantern, Candlestick—Makers	149	92	4
White Metal and Electro-Plate Ware Manufacturers; Pewterers	1040	125	9
Tinplate Goods Makers	1707	280	71
Copper Workers	408	8	1
Leaden Goods Makers	19	17	.
Zinc Workers	49	.	1
Brass, Bronze—Workers	1214	421	84
Other Metal Workers	7570	1850	307
8. *Ships and Boats.*			
Ship—Platers, Rivetters, etc.	.	.	.
Other Workers in Iron	3	.	.
Shipwrights	318	.	.
Other Workers in Wood	1	.	.
Others in Ship and Boat Building ...	35	1	1
9. *Vehicles.*			
Cycle and Motor Manufacture... ...	1703	105	25
Railway—Coach, Waggon Makers ...	1487	1	.
Coach, Carriage—Makers	1071	3	1
Wheelwrights	1166	.	6
Others in construction of Vehicles ...	225	3	1
10. *Dealers.*			
Ironmongers, Hardware — Dealers, Merchants	1089	79	52
Other Dealers in Metals, Machines, etc.	206	48	8
XI. PRECIOUS METALS, JEWELS, WATCHES, INSTRUMENTS, AND GAMES.	5069	1086	85
1. *Precious Metals and Jewellery.*			
Goldsmiths, Silversmiths, Jewellers...	1907	483	30
Lapidaries and other Workers... ...	38	47	4
2. *Watches and Scientific Instruments.*			
Watchmakers, Clockmakers	515	104	2
Scientific Instrument Makers; Opticians	219	20	2
Electrical Apparatus Makers	1631	193	10
Weighing and Measuring Apparatus Makers	307	139	5
Surgical Instrument Makers	61	38	3
3. *Musical Instruments.*			
Musical Instrument Makers	188	4	
4. *Tackle for Sports and Games.*			
Fishing Tackle, Toy, Game Apparatus —Makers	39	16	2
5. *Dealers.*			
Dealers in Precious Metals, Jewellery, and Watches	110	25	6
Dealers in Instruments, Toys, etc....	54	17	21
XII. BUILDING AND WORKS OF CONSTRUCTION.	31281	5	18
1. *House Building, etc.*			
Builders	973	.	5
Builders' Labourers...	477	.	.
Carpenters, Joiners	7322	.	.
Bricklayers	5763	.	.
Bricklayers' Labourers	5061	.	.
Masons	878	.	1
Masons' Labourers	97	.	.
Slaters, Tilers	204	.	.
Plasterers	648	.	.
Plasterers' Labourers	193	.	.
Paperhangers, Whitewashers	54	2	1
Painters, Decorators, Glaziers	4596	3	6
Plumbers	1476	.	4
Gasfitters	564	.	1
Locksmiths, Bellhangers	155	.	.
2. *Other Works of Construction, and Roads.*			
Railway, Canal, Harbour, etc., Contractors	20	.	.
Navvies, Railway Contractors' Labourers	897	.	.
Well, Mine—Sinkers, Borers	267	.	.
Road—Contractors, Surveyors, Inspectors	30	.	.
Paviours, Road Labourers	1606	.	.

* See Tabular Note on page 69 for further details.

† See Note ‡.

‡ Under this heading are included many who, if the returns of occupations had been more explicit, would have been classed under Iron and Steel Manufacture (Sub-Order 1), under Ironfounders (Sub-Order 3), or under some other specific heading.

COUNTY OF **STAFFORD**—*continued.*

TABLE 32.—OCCUPATIONS of MALES and FEMALES AGED 10 YEARS and UPWARDS, in the ADMINISTRATIVE COUNTY (together with COUNTY BOROUGHS), distinguishing for FEMALES the UNMARRIED and the MARRIED or WIDOWED, 1901—*continued.*

OCCUPATIONS AT AGES 10 YEARS AND UPWARDS.	MALES.	FEMALES. Un-married.	FEMALES. Married or Widowed.
XIII. WOOD, FURNITURE, FITTINGS, AND DECORATIONS.	6645	403	166
1. *Furniture, Fittings, and Decorations.*			
Cabinet Makers	909	6	3
French Polishers	158	175	51
Upholsterers	259	78	27
House and Shop Fittings Makers ...	142	19	1
Undertakers; Funeral Furniture Makers	78	5	2
Wood Carvers; Carvers and Gilders	281	27	.
Willow, Cane, Rush — Workers; Basket Makers	198	7	11
Dealers in Works of Art	19	10	4
Furniture, etc., Dealers	436	39	52
2. *Wood and Bark.*			
Sawyers	994	.	.
Lath, Wooden Fence, Hurdle—Makers	19	.	.
Wood Turners...	300	1	2
Wooden Box, Packing Case—Makers	778	8	1
Coopers; Hoop—Makers, Benders ...	1464	.	1
Cork, Bark—Cutters, Workers ...	9	.	.
Other Workers in Wood	390	26	7
Timber, Wood, Cork, Bark—Merchants, Dealers	211	2	4
XIV. BRICK, CEMENT, POTTERY, AND GLASS.	33211	16133	7016
1. *Brick, Cement, Pottery, and Glass.*			
Brick, Plain Tile, Terra-Cotta—Makers *	5643	1046	387
Plaster, Cement—Manufacture ...	90	.	.
Earthenware, China, Porcelain—Manufacture *	25203	14711	6537
Sheet, Plate—Glass Manufacture ...	623	42	10
Glass Bottle Manufacture	20	3	1
Other Workers in Glass Manufacture	1429	273	30
Brick, Cement, Pottery, Glass—Dealers	203	58	51
XV. CHEMICALS, OIL, GREASE, SOAP, RESIN, ETC.	2065	589	83
1. *Colouring Matter.*			
Dye, Paint, Ink, Blacking—Manufacture	223	35	7
2. *Explosives and Matches.*			
Gunpowder, Guncotton, Explosive Substance—Manufacture	15	107	10
Cartridge, Fireworks, Explosive Article—Manufacture	109	175	15
Lucifer Match Manufacture	1	1	.
3. *Salt, Drugs, and other Chemicals and Compounds.*			
Salt Makers	52	1	.
Manufacturing Chemists...	399	23	4
Alkali Manufacture	157	.	.
Chemists, Druggists	657	53	21
4. *Oil, Grease, Soap, Resin, etc.*			
Oil Millers, Oil Cake Makers	25	.	.
Candle, Grease—Manufacture	41	1	.
Soap—Boilers, Makers	52	142	4
Manure Manufacture	33	3	.
India Rubber, Gutta Percha—Workers	28	7	2
Waterproof Goods Makers	23	2	.
Glue, Size, Varnish, etc.—Makers ...	127	33	7
Oil and Colourmen	70	1	9
Other Dealers in Sub-Orders 1, 2, and 4	53	5	4
XVI. SKINS, LEATHER, HAIR, AND FEATHERS.	6897	3319	981
1. *Skins and Leather.*			
Furriers, Skinners	22	35	7
Tanners	220	5	1
Curriers; Leather Goods Makers ...	1118	436	66
2. *Saddlery and Harness.*			
Saddlers; Harness, Whip—Makers*...	5107	2475	828
3. *Hair and Feathers.*			
Brush, Broom—Makers; Hair, Bristle—Workers	315	356	67
Quill, Feather—Dressers	.	4	3
4. *Dealers in Skins, Leather, Hair, and Feathers.*			
Dealers in Skins, Leather, Hair, and Feathers	115	8	9
XVII. PAPER, PRINTS, BOOKS, AND STATIONERY.	2905	1430	280
1. *Paper and Stationery.*			
Paper Manufacture...	192	93	32
Paper Stainers	2	.	.
Stationery Manufacture	26	35	1
Envelope Makers	6	76	1
Paper Box, Paper Bag—Makers ...	68	436	59
Other Workers in Paper, etc.	90	21	4
Stationers, Law Stationers	179	184	34
2. *Prints and Books.*			
Printers	1564	172	12
Lithographers; Copper and Steel Plate Printers	230	70	11
Bookbinders	151	253	11
Publishers, Booksellers	165	39	15
Newspaper Agents, News Room Keepers	232	51	100
XVIII. TEXTILE FABRICS.	4445	4953	1503
1. *Cotton and Flax.*			
Cotton—Card and Blowing Room Processes	17	18	3
Cotton—Spinning Processes	141	164	26
Cotton—Winding, Warping, etc., Processes	18	302	108
Cotton—Weaving Processes	23	78	24
Cotton—Workers in other processes, or undefined	66	61	12
Fustian Manufacture	19	389	20
Flax, Linen, Manufacture	3	4	1
2. *Wool and Worsted.*			
Wool—Sorting Processes	1	.	.
Wool—Combing Processes	.	.	.
Wool and Worsted—Spinning Processes	.	1	1
Wool and Worsted—Weaving Processes	10	7	2
Wool and Worsted—Workers in other processes, or undefined	8	3	3
3. *Silk.*			
Silk—Spinning Processes...	406	699	384
Silk—Weaving Processes...	444	307	151
Silk—Workers in other processes, or undefined	505	336	72
4. *Hemp and Other Fibrous Materials.*			
Hemp, Jute, Cocoa Fibre—Manufacture	7	1	.
Rope, Twine, Cord—Makers	155	19	6
Mat Makers	5	.	.
Canvas, Sailcloth, Sacking, Net, etc.,—Manufacture	27	41	28
5. *Mixed or Unspecified Materials.*			
Hosiery Manufacture	6	75	30
Lace Manufacture	4	124	2
Other Weavers of Mixed Cotton, Wool, etc.	9	16	3
Other Workers of Mixed Cotton, Wool, etc.	2	3	4
Carpet, Rug, Felt, Manufacture ...	6	4	3
Fancy Goods (Textile), Small Ware, etc., Manufacture	453	834	280
Weavers (undefined)	6	8	1
Factory Hands (Textile), undefined ...	3	14	6

* See Tabular Note on page 69 for further details.

COUNTY OF STAFFORD—*continued.*

TABLE 32.—OCCUPATIONS of MALES and FEMALES AGED 10 YEARS and UPWARDS, in the ADMINISTRATIVE COUNTY (together with COUNTY BOROUGHS), distinguishing for FEMALES the UNMARRIED and the MARRIED or WIDOWED, 1901—*continued.*

Occupations at Ages 10 Years and upwards.	Males.	Females. Unmarried.	Females. Married or Widowed.
XVIII. TEXTILE FABRICS—*cont.*			
6. *Bleaching, Printing, Dyeing, etc.*			
Textile Bleachers	23	1	.
Textile Printers	22	3	2
Textile Dyers	379	36	9
Textile Calenderers, Finishers, etc. ...	13	7	.
7. *Dealers.*			
Drapers, Linen Drapers, Mercers ...	1568	1376	313
Other Dealers in Textile Fabrics ...	96	22	9
XIX. DRESS.	10965	15742	3681
1. *Dress.*			
Straw Plait Manufacture	.	.	.
Straw Hat, Bonnet, Manufacture ...	.	1	3
Felt Hat Manufacture	.	.	.
Makers of other Hats, Caps, etc. ...	3	4	1
Milliners	5	1238	177
Hat, Bonnet, Straw Plait, etc., Dealers	108	73	24
Tailors	2549	3799	758
Clothiers, Outfitters (Dealers)	511	94	54
Dressmakers	5	7755	1808
Staymakers	6	97	23
Shirtmakers, Seamstresses	4	460	341
Button Makers	59	221	25
Glove Makers	.	4	.
Hosiers, Haberdashers	130	95	46
Boot, Shoe—Makers	5974	1614	266
Slipper Makers	.	2	1
Patten, Clog—Makers	95	.	.
Boot, Shoe, Patten, Clog—Dealers ...	429	237	82
Artificial Flower Makers	1	3	1
Wig Makers, Hairdressers	1014	17	8
Umbrella, Parasol, Stick—Makers ...	36	12	4
Other Workers in Dress	15	4	3
Other Dealers in Dress	21	12	56
XX. FOOD, TOBACCO, DRINK, AND LODGING.	27163	3597	4683
1. *Food.*			
Creamery Workers	12	3	1
Milksellers, Dairymen	782	90	115
Provision Curers	60	33	12
Cheesemongers, Buttermen, Provision Dealers	218	29	55
Slaughterers	128	.	.
Butchers, Meat Salesmen	3599	70	111
Fish Curers	2	.	.
Fishmongers, Poulterers, Game Dealers	599	56	95
Millers; Cereal Food Manufacture ...	451	12	6
Corn, Flour, Seed—Merchants, Dealers	363	12	13
Bread, Biscuit, Cake, etc.—Makers ...	2223	20	27
Bakers, Confectioners (Dealers) ...	920	521	468
Sugar Refiners	1	.	.
Jam, Preserve, Sweet—Makers ...	115	145	14
Chocolate, Cocoa—Makers	2	32	2
Grocers; Tea, Coffee, Chocolate—Dealers	4849	729	1607
Greengrocers, Fruiterers	1267	215	401
Ginger Beer, Mineral Water—Manufacture	312	36	22
Mustard, Vinegar, Spice, Pickle, etc.—Makers	13	8	2
Other Dealers in Food	133	1	5
2. *Tobacco.*			
Tobacco Manufacture	9	26	.
Tobacconists	208	169	153
3. *Makers of Spirituous Drinks.*			
Maltsters	973	.	1
Brewers	4927	1	.
Distillers; Spirit Manufacture ...	2	.	.
4. *Board, Lodging, and Dealing in Spirituous Drinks.*			
Coffee, Eating House—Keepers ...	188	56	177
Lodging, Boarding House—Keepers ...	62	94	344
Inn, Hotel—Keepers; Publicans, Beer-sellers, Cider Dealers	3474	100	995
Cellarmen	318	13	1
Barmen	649	809	39
Others in Inn, Hotel, Eating House—Service	134	312	13
Wine and Spirit Merchants, Agents ...	170	5	4
XXI. GAS, WATER, AND ELECTRICITY SUPPLY, AND SANITARY SERVICE.	2287	4	3
1. *Gas, Water, Electricity.*			
Gas Works Service	1629	.	.
Waterworks Service	192	.	.
Electricity Supply	48	.	.
2. *Sanitary Service.*			
Drainage and Sanitary Service ...	269	.	.
Scavengers, Crossing Sweepers ...	149	4	3
XXII. OTHER, GENERAL, AND UNDEFINED WORKERS AND DEALERS.	21462	2244	1233
1. *About Animals.*			
Cattle, Sheep, Pig—Dealers, Salesmen	98	.	.
Drovers	66	.	.
Dog, Bird, Animal—Keepers, Dealers	10	.	2
Knackers; Catsmeat Dealers	8	.	.
2. *Sundry Specified Industries.*			
Tobacco Pipe, Snuff-Box, etc., Makers	29	5	6
Bone, Horn, Ivory, Tortoise-shell—Workers	40	10	1
Floor Cloth, Oil Cloth—Manufacture	.	.	.
Japanners	284	512	243
Chimney Sweepers	176	.	1
Rag—Gatherers, Dealers	61	8	12
Other Workers in Sundry Industries	89	24	7
Other Dealers in Sundry Industries ...	4	.	.
3. *Makers and Dealers (General or Undefined).*			
General Shopkeepers, Dealers	467	408	504
Pawnbrokers	476	272	82
Costermongers, Hawkers, Street Sellers	1025	86	284
Contractors, Manufacturers, Managers, Superintendents (undefined)	228	10	8
4. *Mechanics and Labourers (General or Undefined).*			
General Labourers	11138	3	8
Engine Drivers, Stokers, Firemen (not Railway, Marine, or Agricultural)	6000	.	.
Artizans, Mechanics, Apprentices (undefined)	522	41	9
Factory Labourers (undefined) ...	623	830	66
Machinists, Machine Workers (undefined)	118	35	.
XXIII. WITHOUT SPECIFIED OCCUPATIONS OR UNOCCUPIED.	70257	107248	227907
Retired from Business (not Army, Navy, Church, Medicine)	8125	709	1094
Pensioners	274	2	8
Living on own means	2207	2240	4568
Others aged 10 years and upwards (including Students)	59651	104297	222237

COUNTY OF **STAFFORD**—*continued.*

TABLE 32.—OCCUPATIONS of MALES and FEMALES AGED 10 YEARS AND UPWARDS, in the ADMINISTRATIVE COUNTY (together with COUNTY BOROUGHS), distinguishing for FEMALES the UNMARRIED and the MARRIED or WIDOWED, 1901—*continued.*

ADDITIONAL DETAILS FOR SPECIAL OCCUPATIONS:—

Ages 10 Years and upwards.											Occupations at Ages 10 Years and upwards.	Working at Home.	Employers.	Working for Employers.	Working on Own Account.	Others or No Statement.
10–	14–	15–	20–	25–	35–	45–	55–	65–	75 and upwards.	Total.						
											MALES.					
											IX. 1.					
114	273	3223	5445	10285	7198	4735	2071	529	50	33923	Coal and Shale Mine—Hewers ...	.	.	33923	.	.
371	752	3807	1492	1506	1050	744	450	178	13	10363	Coal and Shale Mine—Other Workers below ground	.	.	10363	.	.
206	302	958	548	806	647	583	411	164	21	4646	Coal and Shale Mine—Workers above ground	.	.	4646	.	.
170	366	2661	2504	4607	4068	2910	1401	363	44	19094	X. 1. *Iron and Steel Manufacture*	.	100	18987	.	7
											X. 3. *Engineering and Machine Making.*					
161	316	1691	1237	1818	1229	829	429	133	10	7853	Ironfounders	.	187	7650	12	4
37	95	1109	1078	1524	1178	939	557	211	40	6768	Blacksmiths, Strikers	340	216	6252	283	17
50	164	1634	1401	2004	1193	690	379	93	13	7621	Erectors, Fitters, Turners	18	17	7575	18	11
108	271	1766	1489	2349	1645	1108	604	200	35	9575	Others	102	360	9099	101	15
											X. 7. *Miscellaneous Metal Trades.*					
110	175	629	376	651	569	406	221	65	10	3212	Bolt, Nut, Rivet, Screw, Staple—Makers	124	95	3075	42	.
52	78	323	277	539	430	301	202	66	7	2275	Anchor, Chain—Manufacture ...	497	120	2074	81	.
66	135	874	708	1104	933	737	455	168	15	5195	Iron Workers—Undefined or Indeterminable	.	.	5195	.	.
86	114	735	550	844	857	682	457	205	54	4584	Lock, Key—Makers	435	313	4094	176	1
295	527	2771	2185	3682	2630	1531	786	288	48	14743	Others	290	486	14041	207	9
											XIV.					
203	304	1375	838	1141	734	533	361	130	24	5643	Brick, Plain Tile, Terra-Cotta—Makers	.	162	5474	6	1
600	848	4147	3767	6705	4619	2860	1279	336	42	25203	Earthenware, China, Porcelain—Manufacture	.	445	24670	86	2
											XVI. 2.					
55	132	794	741	1319	877	590	427	150	22	5107	Saddlers; Harness, Whip—Makers	320	401	4514	181	11
											FEMALES.					
											X. 7. *Miscellaneous Metal Trades.*					
53	126	1037	544	178	49	14	1	.	.	2002	Bolt, Nut, Rivet, Screw, Staple—Makers	21	.	2002	.	.
.	.	*2*	*47*	*118*	*82*	*41*	*11*	*6*	.	*307*		*34*	*2*	*304*	*1*	.
44	56	337	101	52	10	3	2	.	.	605	Anchor, Chain—Manufacture ...	278	1	585	19	.
.	.	*6*	*92*	*216*	*139*	*80*	*52*	*5*	*1*	*591*		*390*	*4*	*548*	*39*	.
91	257	2000	993	329	86	28	8	.	.	3792	Others	134	4	3774	14	.
.	.	*11*	*133*	*265*	*257*	*172*	*89*	*24*	*2*	*953*		*261*	*22*	*898*	*31*	*2*
											XIV.					
5	17	581	285	109	28	14	6	1	.	1046	Brick, Plain Tile, Terra-Cotta—Makers	.	.	1045	.	1
.	.	*5*	*63*	*128*	*119*	*55*	*14*	*3*	.	*387*		.	.	*387*	.	.
611	1202	7005	3724	1659	363	92	44	9	2	14711	Earthenware, China, Porcelain—Manufacture	.	3	14707	.	1
.	.	*83*	*1230*	*2505*	*1552*	*796*	*298*	*69*	*4*	*6537*		.	*5*	*6532*	.	.
											XVI. 2.					
112	262	1155	620	260	51	9	4	2	.	2475	Saddlers; Harness, Whip—Makers	108	1	2467	6	1
.	.	*8*	*144*	*308*	*214*	*97*	*45*	*11*	*1*	*828*		*363*	*16*	*801*	*8*	*3*

COUNTY OF **STAFFORD**—*continued.*

TABLE 33.—OCCUPATIONS of MALES and FEMALES AGED 10 and under 14 YEARS in the ADMINISTRATIVE COUNTY (together with COUNTY BOROUGHS), 1901.
(Supplementary to Table 32.)

Ages of Males.					Occupations.	Ages of Females.				
10-	11-	12-	13-14	10 and under 14 Years.		10 and under 14 Years.	10-	11-	12-	13-14
41334			12843	54177	... ... TOTAL OCCUPIED AND UNOCCUPIED	54133	41079			13054
40892			6584	47476	... ... Unoccupied (Order XXIII.)	51079	40817			10262
23	58	361	6259	6701	... ... Engaged in Occupations (Orders I.—XXII.)...	3054	11	32	219	2792
					I. GENERAL OR LOCAL GOVERNMENT OF THE COUNTRY.					
.	.	2	66	68	Civil Service (Messengers, etc.)...	.	.	.	.	.
.	.	.	.	.	II. DEFENCE OF THE COUNTRY.	.	.	.	.	.
					III. PROFESSIONAL OCCUPATIONS AND THEIR SUBORDINATE SERVICES.					
.	.	.	11	11	Teachers, etc.	49	.	.	3	46
.	.	2	20	22	Others	5	.	.	4	1
					IV. DOMESTIC OFFICES OR SERVICES.					
.	1	4	42	47	1. Domestic Indoor Service	1160	9	25	114	1012
.	.	2	33	35	2. Domestic Outdoor Service	.	.	.	.	.
.	1	.	6	7	3. Other Service	15	.	.	.	15
					V. COMMERCIAL OCCUPATIONS.					
.	.	5	137	142	Commercial or Business Clerks	17	.	.	.	17
.	.	.	1	1	Others	.	.	.	.	.
					VI. CONVEYANCE OF MEN, GOODS, AND MESSAGES.					
.	.	1	20	21	1. On Railways	.	.	.	.	.
.	1	2	90	93	2. On Roads	.	.	.	.	.
.	1	3	20	24	3. On Seas, Rivers, and Canals...	.	.	.	.	.
.	.	.	1	1	4. In Docks, Harbours, etc.	.	.	.	.	.
					5. In Storage, Porterage, and Messages.					
12	25	134	1559	1730	Messengers, Porters, Watchmen (not Railway or Government) ...	48	.	1	2	45
.	.	.	11	11	Others	.	.	.	.	.
					VII. AGRICULTURE.					
1	1	6	53	61	Farmers', Graziers'—Sons, Daughters, or other Relatives assisting in the work of the Farm (so returned)	16	.	1	3	12
.	3	31	280	314	Agricultural Labourers, Farm Servants	4	.	.	.	4
2	5	4	19	30	Gardeners (not Domestic); Nurserymen, Seedsmen, Florists ...	.	.	.	.	.
.	.	.	2	2	Others	.	.	.	.	.
.	.	.	.	.	VIII. FISHING.	.	.	.	.	.
					IX. IN AND ABOUT, AND DEALING IN THE PRODUCTS OF, MINES AND QUARRIES.					
					1 and 2. Mines and Quarries.					
.	.	1	113	114	Coal and Shale Mine—Hewers	.	.	.	.	.
.	.	6	365	371	,, ,, —Other Workers below ground	.	.	.	.	.
.	3	4	199	206	,, ,, —Workers above ground	.	.	.	.	.
.	.	.	44	44	Others	1	.	.	.	1
					X. METALS, MACHINES, IMPLEMENTS, AND CONVEYANCES.					
.	.	2	176	178	1 and 2. Iron, Steel, etc., Manufacture	2	.	.	.	2
					3. Engineering, and Machine Making.					
.	1	1	159	161	Ironfounders	.	.	.	.	.
.	.	.	37	37	Blacksmiths, Strikers	.	.	.	.	.
.	.	.	50	50	Erectors, Fitters, Turners...	.	.	.	.	.
.	.	1	107	108	Others	3	.	.	.	3
.	.	.	52	52	4, 5, 6. Tools; Types, Dies, Medals, Coins; Arms	7	.	.	.	7
1	2	7	599	609	7. Miscellaneous Metal Trades	188	.	1	5	182
.	.	.	5	5	8. Ships and Boats	.	.	.	.	.
.	.	.	47	47	9. Vehicles	2	.	.	.	2
.	.	.	5	5	10. Dealers	2	.	.	.	2

COUNTY OF **STAFFORD**—*continued.*

TABLE 33.—OCCUPATIONS of MALES and FEMALES AGED 10 and under 14 YEARS in the ADMINISTRATIVE COUNTY (together with COUNTY BOROUGHS), 1901—*continued.*

(Supplementary to Table 32.)

Ages of Males.					Occupations.	Ages of Females.				
10-	11-	12-	13-14	10 and under 14 Years.		10 and under 14 Years.	10-	11-	12-	13-14
.	.	1	55	56	XI. PRECIOUS METALS, JEWELS, WATCHES, INSTRUMENTS, AND GAMES.	53	.	.	.	53
.	.	4	143	147	XII. BUILDING AND WORKS OF CONSTRUCTION.	.	.	.	.	.
.	.	.	59	59	XIII. WOOD, FURNITURE, FITTINGS, AND DECORATIONS.	10	.	.	.	10
					XIV. BRICK, CEMENT, POTTERY, AND GLASS.					
.	.	4	199	203	Brick, Plain Tile, Terra-Cotta—Makers	5	.	.	.	5
.	3	41	556	600	Earthenware, China, Porcelain—Manufacture	611	.	.	28	583
.	1	.	46	47	Glass Manufacture	2	.	.	.	2
.	.	.	.	.	Others	.	.	.	.	.
.	.	.	16	16	XV. CHEMICALS, OIL, GREASE, SOAP, RESIN, ETC.	14	.	.	.	14
					XVI. SKINS, LEATHER, HAIR, AND FEATHERS.					
	.	.	9	9	1. Skins and Leather	17	.	.	1	16
.	.	4	51	55	2. Saddlery and Harness	112	.	.	.	112
.	.	.	8	8	3. Hair and Feathers	19	.	.	.	19
.	.	.	.	.	4. Dealers in Skins, Leather, Hair, and Feathers	.	.	.	.	.
					XVII. PAPER, PRINTS, BOOKS, AND STATIONERY.					
.	.	2	7	9	Paper Box, Paper Bag—Makers; Stationery Manufacture	33	2	.	3	28
.	.	2	34	36	Printers, Lithographers	10	.	.	.	10
.	.	3	8	11	Stationers, Booksellers, Newspaper Agents	4	.	.	.	4
.	.	.	12	12	Others	17	.	.	.	17
					XVIII. TEXTILE FABRICS.					
.	.	4	13	17	1. Cotton and Flax	45	.	.	3	42
.	.	.	.	.	2. Wool and Worsted	.	.	.	.	.
.	1	19	56	76	3. Silk	116	.	.	38	78
.	.	1	18	19	4. Hemp and Other Fibrous Materials	2	.	.	.	2
.	.	2	15	17	5. Mixed or Unspecified Materials	42	.	.	1	41
.	.	1	6	7	6. Bleaching, Printing, Dyeing, etc.	1	.	.	.	1
.	.	.	16	16	7. Dealers (Drapers and others)	19	.	.	.	19
					XIX. DRESS.					
3	.	5	17	25	Tailors	91	.	.	3	88
.	.	.	.	.	Milliners, Dressmakers, Shirtmakers, Seamstresses	136	.	1	3	132
.	.	.	70	70	Boot, Shoe, Slipper, Patten, Clog—Makers...	78	.	.	1	77
2	4	12	29	47	Wig Makers, Hairdressers...	1	.	.	.	1
.	.	.	2	2	Other Workers	16	.	.	.	16
.	.	.	14	14	Dealers	5	.	.	.	5
					XX. FOOD, TOBACCO, DRINK, AND LODGING.					
					1. Food.					
.	.	3	45	48	Butchers, Meat Salesmen	.	.	.	.	.
.	.	3	31	34	Bread, Biscuit, Cake, etc.—Makers	.	.	.	.	.
.	.	7	54	61	Grocers; Tea, Coffee, Chocolate—Dealers	6	.	1	1	4
.	.	.	15	15	Other Workers...	2	.	.	.	2
.	.	7	34	41	Other Dealers	8	.	.	1	7
.	.	1	.	1	2. Tobacco	4	.	.	1	3
.	1	1	52	54	3. Makers of Spirituous Drinks	.	.	.	.	.
					4. Board, Lodging, etc.					
.	.	.	22	22	Cellarmen; Barmen; Others in Inn, Hotel, Eating House- Service	2	.	1	.	1
.	.	.	1	1	XXI. GAS, WATER, AND ELECTRICITY SUPPLY, AND SANITARY SERVICE.	.	.	.	.	.
					XXII. OTHER, GENERAL, AND UNDEFINED WORKERS AND DEALERS.					
2	2	12	44	60	Costermongers, Hawkers, Street Sellers	7	.	.	2	5
.	1	1	73	75	General Labourers	.	.	.	.	.
.	1	3	100	104	Others	47	.	1	2	44

COUNTY OF **STAFFORD**—*continued.*

TABLE 34.—FORMER OCCUPATIONS of "PENSIONERS" and "RETIRED" in the ADMINISTRATIVE COUNTY (together with COUNTY BOROUGHS), distinguishing those enumerated in WORKHOUSES and LUNATIC ASYLUMS and also for FEMALES, the UNMARRIED, and the MARRIED or WIDOWED, 1901.

NOTE.—This Table is supplementary to Table 32, where the Pensioners and the Retired are shown simply as such without regard to their former Occupations. Inmates of Lunatic Asylums, or of Workhouses, when described as Insane and as having formerly followed some occupation, have been classed as "Retired," irrespective of age; also other formerly occupied Inmates of Workhouses if aged 60 years or upwards. Patients in Hospitals and Prisoners of all ages, on the assumption that their ordinary work has been relinquished for a time only, have not been dealt with as "Retired." No Officers in the Army or Navy, Clergymen of the Established Church, or members of the Medical Profession, are included in the "Retired."

Ages of Males.								Former Occupations.	Ages of Females.									
Under 35.	35-	45-	55-	65-	75 and upwards.	In Workhouses, Workhouse Infirmaries, and Lunatic Asylums (included in Col. 8).	Total.		Total.	In Workhouses, Workhouse Infirmaries, and Lunatic Asylums (included in Col. 10).	Unmarried.	Married or Widowed.	Under 35.	35-	45-	55-	65-	75 and upwards.
(1)	(2)	(3)	(4)	(5)	(6)	(7)*	(8)	(9)	(10)	(11)*	(12)	(13)	(14)	(15)	(16)	(17)	(18)	(19)
327	439	717	1798	3137	1981	3452	8399	... ... TOTAL	1813	934	711	1102	185	195	200	375	516	342
								I. GENERAL OR LOCAL GOVERNMENT OF THE COUNTRY.										
4	4	8	27	33	15	3	91	1. National Government	5	.	1	4	.	1	.	.	1	3
								2. Local Government.										
1	7	30	53	31	6	.	128	Police	.	.	.	.	.	.	.	.	.	.
.	1	1	2	7	8	2	19	Municipal, Parish, and other Local or County Officers	.	.	.	.	.	.	.	.	.	.
19	15	20	41	41	10	20	146	II. DEFENCE OF THE COUNTRY.	.	.	.	.	.	.	.	.	.	.
								III. PROFESSIONAL OCCUPATIONS AND THEIR SUBORDINATE SERVICES.										
1	3	4	16	17	12	8	53	Schoolmasters, Teachers, etc.	107	21	82	25	11	17	17	28	23	11
5	4	5	20	31	19	18	84	Others	48	13	14	34	1	6	4	13	11	13
								IV. DOMESTIC OFFICES OR SERVICES.										
1	1	3	6	4	4	5	19	1. Domestic Indoor Service	451	342	333	118	87	87	63	73	80	61
1	1	3	9	21	26	25	61	2. Domestic Outdoor Service	.	.	.	.	.	.	.	.	.	.
								3. Other Service.										
.	.	.	.	.	.	.	.	Charwomen...	182	166	41	141	6	13	11	38	67	47
.	.	.	.	.	.	.	.	Laundry and Washing Service	126	26	11	115	2	7	9	29	47	32
2	3	2	1	3	4	5	15	Others	22	5	10	12	.	2	1	3	9	7
								V. COMMERCIAL OCCUPATIONS.										
13	9	11	25	37	17	38	112	Commercial or Business Clerks	5	3	3	2	2	2	1	.	.	.
2	9	11	25	36	20	14	103	Others	5	1	2	3	.	2	.	.	2	1
								VI. CONVEYANCE OF MEN, GOODS & MESSAGES.										
5	3	7	31	90	32	25	168	1. On Railways	.	.	.	.	.	.	.	.	.	.
6	6	16	35	81	38	71	182	2. On Roads	.	.	.	.	.	.	.	.	.	.
3	6	5	7	25	15	38	61	3. On Seas, Rivers, and Canals	1	1	.	1	.	1	.	.	.	.
.	1	.	1	6	.	3	8	4. In Docks, Harbours, etc.	.	.	.	.	.	.	.	.	.	.
6	3	5	7	13	4	18	38	5. In Storage, Porterage, and Messages ...	3	1	1	2	.	1	.	1	1	.
								VII. AGRICULTURE.										
6	10	23	59	123	122	18	343	Farmers, Graziers	69	.	11	58	.	1	5	14	29	20
9	14	7	54	117	126	235	327	Agricultural Labourers, Farm Servants	14	11	3	11	.	.	.	5	8	1
1	1	4	8	25	59	23	98	Gardeners (not Domestic); Nurserymen, Seedsmen, Florists	.	.	.	.	.	.	.	.	.	.
.	.	.	2	15	15	4	32	Others	3	3	3	.	2	.	1	.	.	.
.	.	.	.	.	.	.	.	VIII. FISHING.	.		.	.	.	.	.	.	.	.
								IX. IN AND ABOUT, AND DEALING IN THE PRODUCTS OF, MINES AND QUARRIES.										
								1 and 2. Mines and Quarries.										
20	32	52	138	282	151	245	675	Coal and Shale Mine—Workers	7	6	1	6	.	.	1	1	2	3
3	6	12	31	41	23	44	116	Other Workers	4	4	1	3	1	.	.	.	2	1
1	.	1	8	17	8	3	35	Dealers	1	.	.	1	.	.	.	.	1	.
								X. METALS, MACHINES, IMPLEMENTS, AND CONVEYANCES.										
6	10	15	58	152	59	117	300	1 and 2. Iron, Steel, etc., Manufacture	.	.	.	.	.	.	.	.	.	.
								3. Engineering, and Machine Making.										
4	4	12	29	50	23	53	122	Ironfounders	.	.	.	.	.	.	.	.	.	.
3	4	17	31	68	51	68	174	Blacksmiths, Strikers	.	.	.	.	.	.	.	.	.	.
6	5	5	17	27	11	33	71	Erectors, Fitters, Turners	.	.	.	.	.	.	.	.	.	.
2	6	9	29	36	24	32	106	Others	.	.	.	.	.	.	.	.	.	.
1	3	6	19	35	23	41	87	4, 5, 6. Tools; Types, Dies, Medals, Coins; Arms	1	1	1	.	1	.	.	.	.	.
12	26	23	99	205	131	277	496	7. Miscellaneous Metal Trades	2	1	.	2	.	.	.	1	.	1
1	7	10	25	31	37	37	111	8, 9, 10. Ships, Boats; Vehicles; Dealers ...	52	32	8	44	.	4	7	10	17	14
									3	.	1	2	.	1	1	.	1	.

* The numbers in Workhouses and Lunatic Asylums respectively were as follow:—

9	22	18	494	1063	649	3152	2255	Workhouses	464	934	119	345	12	11	16	86	192	147
284	298	296	175	116	28		1197	Lunatic Asylums	470		363	107	142	134	85	72	32	5

COUNTY OF **STAFFORD**—*continued.*

TABLE 34.—FORMER OCCUPATIONS of "PENSIONERS" and "RETIRED" in the ADMINISTRATIVE COUNTY (together with COUNTY BOROUGHS), distinguishing those enumerated in WORKHOUSES and LUNATIC ASYLUMS and also for FEMALES, the UNMARRIED, and the MARRIED or WIDOWED, 1901—*continued.*

Ages of Males.								Former Occupations.	Ages of Females.									
Under 35.	35-	45-	55-	65-	75 and upwards.	In Workhouses, Workhouse Infirmaries, and Lunatic Asylums (included in Col. 8).	Total.		Total.	In Workhouses, Workhouse Infirmaries, and Lunatic Asylums (included in Col. 10).	Unmarried.	Married or Widowed.	Under 35.	35-	45-	55-	65-	75 and upwards.
(1)	(2)	(3)	(4)	(5)	(6)	(7)	(8)	(9)	(10)	(11)	(12)	(13)	(14)	(15)	(16)	(17)	(18)	(19)
6	7	8	19	15	18	21	73	XI. PRECIOUS METALS, JEWELS, WATCHES, INSTRUMENTS, AND GAMES.	3	2	2	1	1	.	.	1	1	.
								XII. BUILDING AND WORKS OF CONSTRUCTION.										
								1. House Building, etc.										
6	4	7	20	44	31	66	112	Carpenters, Joiners	.	.	.	.	.	.	.	.	.	.
5	8	8	29	54	35	75	139	Bricklayers, Bricklayers' Labourers ...	.	.	.	.	.	.	.	.	.	.
4	9	4	13	29	10	44	69	Painters, Decorators, Glaziers	2	.	.	2	.	.	.	1	1	.
5	4	16	30	58	30	52	143	Others	.	.	.	.	.	.	.	.	.	.
.	2	2	9	15	13	13	41	2. Other Works of Construction, and Roads ...	.	.	.	.	.	.	.	.	.	.
2	8	8	25	65	41	67	149	XIII. WOOD, FURNITURE, FITTINGS, AND DECORATIONS.	4	1	1	3	.	.	.	1	1	2
								XIV. BRICK, CEMENT, POTTERY, AND GLASS.										
2	2	7	10	32	17	33	70	Brick, Plain Tile, Terra-Cotta—Makers ...	8	7	3	5	1	.	2	1	3	1
17	19	50	84	83	31	112	284	Earthenware, China, Porcelain—Manufacture	138	65	35	103	24	15	28	29	29	13
2	3	3	18	25	15	18	66	Others	6	.	3	3	.	.	2	1	2	1
1	.	6	12	13	7	8	39	XV. CHEMICALS, OIL, GREASE, SOAP, RESIN, ETC.	2	2	.	2	.	1	.	.	1	.
5	9	5	18	34	26	43	97	XVI. SKINS, LEATHER, HAIR, AND FEATHERS.	11	9	4	7	5	.	.	2	2	2
3	4	9	13	15	7	15	51	XVII. PAPER, PRINTS, BOOKS, AND STATIONERY.	14	5	4	10	2	3	1	.	6	2
								XVIII. TEXTILE FABRICS.										
1	.	.	1	1	2	3	5	1 and 2. Cotton and Flax; Wool and Worsted	8	6	4	4	2	1	1	3	1	.
2	1	2	8	13	13	21	39	3. Silk	40	25	16	24	4	2	3	7	13	11
.	1	2	1	6	2	7	12	4 and 5. Other Textile Manufactures	16	10	4	12	2	2	.	2	3	7
1	1	1	.	3	2	5	8	6. Bleaching, Printing, Dyeing, etc.	1	.	.	1	.	.	.	.	1	.
1	2	13	23	25	11	8	75	7. Dealers (Drapers and others)	13	1	3	10	1	1	3	1	6	1
								XIX. DRESS.										
3	4	6	11	22	29	31	75	Tailors	21	11	7	14	4	2	2	8	3	2
.	.	1	.	1	.	.	2	Milliners, Dressmakers, Seamstresses ...	137	74	58	79	13	13	11	30	42	28
2	13	12	33	87	66	111	213	Boot, Shoe, Slipper, Patten, Clog—Makers	11	6	1	10	1	.	1	3	5	1
1	2	3	4	6	6	12	22	Other Workers	7	3	2	5	1	.	.	3	3	.
1	.	3	4	9	5	2	22	Dealers	10	1	3	7	.	1	.	2	4	3
								XX. FOOD, TOBACCO, DRINK, & LODGING.										
								1. Food.										
4	4	5	12	25	14	30	64	Workers	3	2	1	2	.	1	.	.	.	2
8	14	58	102	130	77	55	389	Dealers	79	4	9	70	3	2	13	22	24	15
.	1	.	1	2	3	1	7	2. Tobacco	6	.	.	6	1	.	1	2	2	.
1	1	11	22	39	17	27	91	3. Makers of Spirituous Drinks	3	.	.	3	.	.	.	2	1	.
								4. Board, Lodging, etc.										
1	18	30	68	66	19	6	202	Inn, Hotel—Keepers; Publicans, etc...	64	7	7	57	.	3	6	18	28	9
.	3	3	4	2	3	2	15	Others	15	7	8	7	4	.	1	4	4	2
.	1	.	5	9	5	4	20	XXI. GAS, WATER, AND ELECTRICITY SUPPLY, AND SANITARY SERVICE.	.	.	.	.	.	.	.	.	.	.
								XXII. OTHER, GENERAL, AND UNDEFINED WORKERS AND DEALERS.										
2	4	4	9	10	14	37	43	Costermongers, Hawkers, Street Sellers	37	32	5	32	.	2	.	9	15	11
92	72	75	168	328	193	804	928	General Labourers	.	.	.	.	.	.	.	.	.	.
1	4	7	21	56	26	36	115	Engine Drivers, Stokers, Firemen (not Railway, Marine, or Agricultural)	.	.	.	.	.	.	.	.	.	.
4	10	21	88	115	100	160	338	Others	43	17	4	39	3	1	4	7	14	14

COUNTY OF **STAFFORD**—*continued.* COUNTY BOROUGH of BURTON UPON TRENT.

TABLE 35.—OCCUPATIONS (Condensed List) of MALES and FEMALES AGED 10 YEARS and upwards at FIVE GROUPS of AGES, 1901—*continued.*

Males.	Occupied and Unoccupied.	Females.
25737	All Ages.	24649
5800	Under 10 Years.	5753
19937	10 Years and upwards.	18896

Ages of Males 10 Years and upwards. 10-	15-	25-	45-	65 and upwards.	Total Males.	Occupations at Ages 10 Years and upwards.	Ages of Females 10 Years and upwards. Total Females. Unmarried.	Married or Widowed.	10-	15-	25-	45-	65 and upwards.
2863	5361	7250	3675	788	19937	... ... Total Occupied and Unoccupied	8293	10603	2872	4632	6797	3600	995
2112	183	58	136	300	2789	... ... Retired or Unoccupied (Order XXIII.)	4829	9874	2579	2255	5759	3191	919
751	5178	7192	3539	488	17148	... Engaged in Occupations (Orders I.—XXII.) ...	3464	729	293	2377	1038	409	76
						I. General or Local Government of the Country.							
19	52	50	37	.	158	1. National Government	15	6	1	11	6	2	1
1	16	46	15	1	79	2. Local Government	12	5	.	6	10	1	.
						II. Defence of the Country.							
.	7	9	.	.	16	1. Army (at Home)	.	.	.	.	.	.	.
.	3	1	.	.	4	2. Navy and Marines (Ashore and in Port)	.	.	.	.	.	.	.
						III. Professional Occupations and their Subordinate Services.							
						1. Clerical.							
.	1	21	14	3	39	Clergymen, Priests, Ministers	.	.	.	.	.	.	.
.	1	11	5	1	18	Monks, Nuns, Scripture Readers; Church, Cemetery—Officers, etc.	8	1	.	1	3	4	1
						2. Legal.							
.	1	6	.	1	8	Barristers, Solicitors	.	.	.	.	.	.	.
1	8	9	5	.	23	Law Clerks	.	.	.	.	.	.	.
						3. Medical.							
.	2	18	10	.	30	Physicians, Surgeons, General Practitioners ...	.	.	.	.	.	.	.
.	.	.	.	.	.	Midwives	.	8	.	.	.	6	2
.	.	1	1	.	2	Sick Nurses, Invalid Attendants	51	20	.	11	45	15	.
.	7	13	6	2	28	Others	.	.	.	.	.	.	.
2	29	56	13	1	101	4. Teaching	281	4	5	183	88	9	.
.	8	16	5	.	29	5. Literary and Scientific	1	1	.	.	.	2	.
.	.	4	2	.	6	6. Engineers and Surveyors	.	.	.	.	.	.	.
2	13	46	14	3	78	7 and 8. Art, Music, Drama, etc....	30	16	1	19	22	4	.
						IV. Domestic Offices or Services.							
						1. Domestic Indoor Service.							
2	7	.	.	.	9	In Hotels, Lodging and Eating Houses	24	29	3	18	15	14	3
9	7	3	1	.	20	Other Domestic Indoor Servants	1686	51	205	1196	276	51	9
2	19	58	25	9	113	2. Domestic Outdoor Service	.	.	.	.	.	.	.
						3. Other Service.							
.	.	.	.	.	.	Charwomen	19	86	.	7	49	47	2
.	1	1	1	.	3	Laundry and Washing Service	53	89	.	31	48	55	8
1	7	15	11	4	38	Others	31	17	.	14	22	11	1
						V. Commercial Occupations.							
.	15	58	30	2	105	1. Merchants, Agents, and Accountants	.	1	.	.	.	1	.
25	356	340	125	6	852	2. Commercial or Business Clerks	24	.	1	19	4	.	.
.	23	62	16	5	106	3 and 4. Dealers in Money; Insurance...	.	.	.	.	.	.	.
						VI. Conveyance of Men, Goods, and Messages.							
9	462	702	319	15	1507	1. On Railways	1	.	.	.	1	.	.
						2. On Roads.							
3	51	71	30	5	160	Coachmen, Grooms (not Domestic); Cabmen ...	.	.	.	.	.	.	.
2	106	172	68	5	353	Carmen, Carriers, Carters, Waggoners (not Farm)...	.	1	.	.	1	.	.
.	5	10	6	.	21	Others	.	1	.	.	.	1	.
.	.	2	2	1	5	3. On Seas, Rivers, and Canals	.	.	.	.	.	.	.
.	.	.	.	1	1	4. In Docks, Harbours, etc.	.	.	.	.	.	.	.
						5. In Storage, Porterage, and Messages.							
216	77	33	40	2	368	Messengers, Porters, Watchmen (not Rlwy. or Govt.)	.	.	.	.	.	.	.
1	24	22	4	.	51	Others	16	1	.	12	4	1	.
						VII. Agriculture.							
						1. On Farms, Woods, and Gardens.							
.	1	12	12	6	31	Farmers, Graziers	.	2	.	.	1	1	.
.	8	4	.	.	12	Farmers', Graziers'—Sons, Daughters, or other Relatives assisting in the work of the Farm	1	.	.	1	.	.	.
.	.	1	2	.	3	Farm Bailiffs, Foremen	.	.	.	.	.	.	.
.	.	.	.	.	.	Shepherds	.	.	.	.	.	.	.
1	17	9	10	.	37	Agricultural Labourers, Farm Servants—distinguished as in charge of Cattle	.	.	.	.	.	.	.
4	13	8	5	2	32	Agricultural Labourers, Farm Servants—distinguished as in charge of Horses	.	.	.	.	.	.	.
7	19	24	24	11	85	Agricultural Labourers, Farm Servants—not otherwise distinguished	.	.	.	.	.	.	.
4	14	29	26	16	89	Gardeners (not Dom.); Nursymn., Seedsmn, Florists	.	.	.	.	.	.	.
.	1	.	.	.	1	Others	.	.	.	.	.	.	.
						VIII. Fishing.							
.	.	.	.	.	.	1. In Fishing	.	.	.	.	.	.	.
						IX. In and About, and Dealing in the Products of, Mines and Quarries.							
						1 and 2. Mines and Quarries.							
5	59	52	17	1	134	Coal and Shale Mine—Hewers	.	.	.	.	.	.	.
9	42	9	4	1	65	" " —Other Workers below ground	.	.	.	.	.	.	.
6	17	10	6	1	40	" " —Workers above ground ...	.	.	.	.	.	.	.
.	3	3	8	.	14	Other Workers	.	.	.	.	.	.	.
.	11	16	16	1	44	Dealers	.	1	.	.	.	1	.
						X. Metals, Machines, Implements, & Conveyances.							
.	.	.	.	.	.	1. Iron and Steel Manufacture	.	.	.	.	.	.	.
.	.	.	.	.	.	2. Manufacture of Other, Mixed, or Unspecified Metals	.	.	.	.	.	.	.
						3. Engineering, and Machine Making.							
7	38	54	26	.	125	Ironfounders	.	.	.	.	.	.	.
1	76	91	36	4	208	Blacksmiths, Strikers	.	1	.	.	.	1	.
8	107	169	71	4	359	Erectors, Fitters, Turners	.	.	.	.	.	.	.
8	136	174	69	10	397	Others	.	.	.	.	.	.	.
.	1	3	2	.	6	4. Tools	.	.	.	.	.	.	.
4	23	27	16	3	73	5, 6, 7. Types, etc.; Arms; Miscellaneous Metal Trades	.	1	.	.	.	1	.
.	2	3	1	.	6	8. Ships and Boats	.	.	.	.	.	.	.
4	72	62	35	3	176	9. Vehicles	.	.	.	.	.	.	.
2	27	23	6	1	59	10. Dealers	4	3	.	4	1	2	.

COUNTY OF **STAFFORD**—*continued.* COUNTY BOROUGH of BURTON UPON TRENT—*continued.*

TABLE 35.—OCCUPATIONS (Condensed List) of MALES and FEMALES AGED 10 YEARS and upwards at FIVE GROUPS of AGES, 1901—*continued.*

Ages of Males 10 Years and upwards.						Occupations at Ages 10 Years and upwards.	Ages of Females 10 Years and upwards.						
							Total Females.						
10-	15-	25-	45-	65 and upwards.	Total Males.		Un-married.	Married or Widowed.	10-	15-	25-	45-	65 and upwards.
						XI. Precious Metals, Jewels, Watches, Instruments, and Games.							
.	41	41	16	2	100	1-5. Prec^s. Metals, Jewel^s.; Watches, Instrmts; Games.	2	1	.	2	.	.	1
						XII. Building and Works of Construction.							
						1. House Building, etc.							
8	197	236	141	17	599	Carpenters, Joiners	.	.	.	.	.	.	.
4	194	236	112	15	561	Bricklayers, Bricklayers' Labourers	.	.	.	.	.	.	.
1	27	41	24	1	94	Masons, Masons' Labourers...	.	.	.	.	.	.	.
1	95	156	55	7	314	Painters, Decorators, Glaziers	.	.	.	.	.	.	.
2	76	67	32	2	179	Plumbers	.	.	.	.	.	.	.
2	56	80	68	8	214	Others	.	1	.	.	1	.	.
1	31	56	55	16	159	2. Other Works of Construction, and Roads...	.	.	.	.	.	.	.
						XIII. Wood, Furniture, Fittings, and Decorations.							
						1 and 2. Furniture, Fittings, etc.; Wood and Bark.							
1	22	15	7	1	46	Cabinet Makers; French Polishers; Upholsterers...	4	.	.	2	2	.	.
2	15	18	3	.	38	Other Workers in Furniture, Fittings, etc.	.	.	.	.	.	.	.
22	295	465	314	41	1137	Workers in Wood and Bark[a]	.	.	.	.	.	.	.
.	7	30	11	1	49	Dealers	4	1	.	1	2	1	1
						XIV. Brick, Cement, Pottery, and Glass.							
						1. Brick, Cement, Pottery and Glass.							
6	25	18	8	2	59	Brick, Plain Tile, Terra-Cotta—Makers	.	.	.	.	.	.	.
.	2	3	2	.	7	Earthenware, China, Porcelain—Manufacture ...	.	1	.	.	1	.	.
.	.	1	1	.	2	Glass Manufacture	.	.	.	.	.	.	.
.	.	2	3	2	7	Others	2	2	.	1	1	1	1
						XV. Chemicals, Oil, Grease, Soap, Resin, etc.							
						1 and 3. Colouring Matter; Drugs, Chemicals, etc.							
3	7	13	4	.	27	Chemists, Druggists	3	2	.	1	1	2	1
.	3	4	1	.	8	Others	.	.	.	.	.	.	.
.	.	.	.	.	.	2. Explosives and Matches	.	.	.	.	.	.	.
						4. Oil, Grease, Soap, Resin, etc.							
.	.	.	1	.	1	Workers	1	.	.	1	.	.	.
1	1	.	1	.	3	Dealers	.	.	.	.	.	.	.
						XVI. Skins, Leather, Hair, and Feathers.							
.	1	4	2	.	7	1. Skins and Leather	.	.	.	.	.	.	.
1	6	14	2	.	23	2. Saddlery and Harness	.	1	.	.	.	1	.
.	2	5	2	3	12	3. Hair and Feathers	.	.	.	.	.	.	.
.	.	1	1	.	2	4. Dealers in Skins, Leather, Hair, and Feathers	.	2	.	.	2	.	.
						XVII. Paper, Prints, Books, and Stationery.							
						1 and 2. Paper and Stationery; Prints and Books.							
.	.	.	.	.	.	Paper Box, Bag—Makers; Stationery Manufacture	.	.	.	.	.	.	.
7	45	50	9	1	112	Printers, Lithographers	2	.	.	1	1	.	.
1	7	3	2	.	13	Bookbinders	14	.	1	12	1	.	.
3	14	18	3	.	38	Others	12	8	.	9	7	3	1
						XVIII. Textile Fabrics.							
.	.	.	.	.	.	1. Cotton and Flax	2	.	.	2	.	.	.
.	.	.	.	.	.	2. Wool and Worsted	.	.	.	.	.	.	.
.	.	.	.	.	.	3. Silk	.	1	.	.	.	1	.
1	1	2	3	.	7	4. Hemp and Other Fibrous Materials	4	4	.	4	2	1	1
.	.	2	4	.	6	5. Mixed or Unspecified Materials	159	4	19	129	13	1	1
.	.	.	.	.	.	6. Bleaching, Printing, Dyeing, etc.	.	.	.	.	.	.	.
9	32	41	13	1	96	7. Dealers (Drapers and others)	96	17	3	75	24	10	1
						XIX. Dress.							
						1. Dress.							
1	45	68	37	15	166	Tailors	107	14	14	71	32	4	.
.	.	.	.	.	.	Milliners, Dressmakers	536	79	30	363	178	38	6
.	.	.	.	.	.	Shirt Makers, Seamstresses...	9	14	.	2	8	9	4
5	34	33	31	12	115	Boot, Shoe, Slipper, Patten, Clog—Makers	2	1	.	1	.	2	.
5	28	20	4	.	57	Other Workers	4	3	.	1	2	1	3
2	23	37	6	1	69	Dealers	24	12	1	17	11	4	3
						XX. Food, Tobacco, Drink, and Lodging.							
						1. Food.							
11	95	74	20	2	202	Workers	8	1	1	5	2	1	.
31	233	242	123	19	648	Dealers	75	99	3	49	67	41	14
						2. Tobacco.							
.	.	.	.	.	.	Tobacco Manufacture	.	.	.	.	.	.	.
.	6	5	2	.	13	Tobacconists	9	6	.	6	6	3	.
						3. Makers of Spirituous Drinks.							
183	1011	1494	768	117	3573	Brewers	.	.	.	.	.	.	.
3	183	355	89	7	637	Others[b]	.	.	.	.	.	.	.
						4. Board, Lodging, etc.							
.	1	4	4	.	9	Coffee, Eating, Lodging, Boarding—House Keepers	6	29	.	.	15	16	4
.	4	63	49	5	121	Inn, Hotel—Keepers; Publicans, etc.	5	52	.	2	25	25	5
31	42	15	6	.	94	Cellarmen; Barmen; Others in Inn, Hotel, etc.—Serv.	74	1	3	55	16	.	1
1	5	9	4	2	21	Wine and Spirit Merchants, Agents	3	.	.	2	.	1	.
						XXI. Gas, Water, and Electricity Supply, and Sanitary Service.							
.	21	76	25	1	123	1. Gas, Water, Electricity	.	.	.	.	.	.	.
.	3	11	2	.	16	2. Sanitary Service	.	.	.	.	.	.	.
						XXII. Other, General, and Undefined Workers and Dealers.							
						1-4. About Animals; Sundry Industries; General Makers and Dealers; General Labourers, etc.							
6	19	14	6	2	47	General Shopkeepers, Dealers; Pawnbrokers ...	36	12	2	25	14	7	.
7	12	17	15	5	56	Costermongers, Hawkers, Street Sellers	3	15	.	4	7	6	1
22	155	234	148	35	594	General Labourers	.	.	.	.	.	.	.
1	47	132	89	10	279	Engine Drivers, Stokers, Firemen (not Railway, Marine, or Agricultural)	.	.	.	.	.	.	.
1	14	28	14	4	61	Others	1	1	.	1	1	.	.
						XXIII. Without Specified Occupations or Unoccupied							
.	.	3	94	247	344	Retired from Business (not Army, Navy, Church, Medicine); Pensioners	10	46	.	.	2	18	36
.	1	5	19	28	53	Living on own means	100	211	.	9	44	130	128
2112	182	50	23	25	2392	Others aged 10 years and upwards (inclg. Students)	4719	9617	2579	2246	5713	3043	755

[a] The figures include 933 "Coopers; Hoop-Makers, Benders."
[b] The figures include 636 "Maltsters."

COUNTY OF **STAFFORD**—*continued.* HANDSWORTH URBAN DISTRICT.

TABLE 35.—OCCUPATIONS (Condensed List) of MALES and FEMALES AGED TEN YEARS and upwards at FIVE GROUPS of AGES, 1901—*continued.*

MALES.	OCCUPIED AND UNOCCUPIED.	FEMALES.
23985	ALL AGES.	28936
5216	UNDER 10 YEARS.	5273
18769	10 YEARS AND UPWARDS.	23663

Ages of Males 10 Years and upwards. 10–	15–	25–	45–	65 and upwards.	Total Males.	Occupations at Ages 10 Years and upwards.	Ages of Females 10 Years and upwards. Total Females. Unmarried.	Married or Widowed.	10–	15–	25–	45–	65 and upwards.
2334	4823	7394	3417	801	18769	... ... TOTAL OCCUPIED AND UNOCCUPIED	12263	11400	2594	6712	9121	4064	1172
1848	283	106	206	305	2748	... ... Retired or Unoccupied (Order XXIII.)	5152	10494	2178	2261	6711	3420	1076
486	4540	7288	3211	496	16021	... Engaged in Occupations (Orders I.—XXII.) ...	7111	906	416	4451	2410	644	96
						I. GENERAL OR LOCAL GOVERNMENT OF THE COUNTRY.							
8	21	58	21	1	109	1. National Government	28	4	1	19	10	.	2
.	18	47	24	3	92	2. Local Government	.	.	.	.	.	.	.
						II. DEFENCE OF THE COUNTRY.							
.	3	6	3	.	12	1. Army (at Home)	.	.	.	.	.	.	.
.	.	.	.	.	.	2. Navy and Marines (Ashore and in Port)	.	.	.	.	.	.	.
						III. PROFESSIONAL OCCUPATIONS AND THEIR SUBORDINATE SERVICES.							
						1. Clerical.							
.	1	46	22	5	74	Clergymen, Priests, Ministers	.	.	.	.	.	.	.
.	1	5	4	.	10	Monks, Nuns, Scripture Readers; Church, Cemetery—Officers, etc.	11	1	.	3	6	3	.
						2. Legal.							
.	2	30	14	2	48	Barristers, Solicitors	.	.	.	.	.	.	.
3	34	33	14	5	89	Law Clerks	5	.	.	2	3	.	.
						3. Medical.							
.	1	31	12	2	46	Physicians, Surgeons, General Practitioners ...	.	.	.	.	.	.	.
.	.	.	.	.	.	Midwives	.	1	.	.	.	1	.
.	.	.	2	.	2	Sick Nurses, Invalid Attendants	57	65	.	2	64	47	9
.	5	19	6	.	30	Others	7	.	.	4	3	.	.
.	19	109	23	1	152	4. Teaching	485	16	11	241	219	28	2
.	8	20	5	.	33	5. Literary and Scientific	2	1	.	1	.	2	.
.	9	29	10	3	51	6. Engineers and Surveyors	.	.	.	.	.	.	.
.	47	103	40	11	201	7 and 8. Art, Music, Drama, etc...	95	17	.	38	56	18	.
						IV. DOMESTIC OFFICES OR SERVICES.							
						1. Domestic Indoor Service.							
.	4	2	.	.	6	In Hotels, Lodging and Eating Houses	11	.	1	5	5	.	.
.	2	.	1	.	3	Other Domestic Indoor Servants	2766	108	144	1786	782	149	13
2	38	90	45	10	185	2. Domestic Outdoor Service	.	.	.	.	.	.	.
						3. Other Service.							
.	.	.	.	.	.	Charwomen	18	59	.	10	29	37	1
.	.	4	2	.	6	Laundry and Washing Service	78	125	2	44	73	72	12
.	4	20	14	3	41	Others	16	11	.	5	14	7	1
						V. COMMERCIAL OCCUPATIONS.							
.	94	432	216	29	771	1. Merchants, Agents, and Accountants	7	3	.	4	3	2	1
36	653	535	147	18	1389	2. Commercial or Business Clerks	759	12	21	512	224	12	2
1	104	133	50	6	294	3 and 4. Dealers in Money; Insurance...	25	1	1	14	11	.	.
						VI. CONVEYANCE OF MEN, GOODS, AND MESSAGES.							
2	57	91	31	2	183	1. On Railways	.	3	.	1	.	2	.
						2. On Roads.							
2	37	55	25	2	121	Coachmen, Grooms (not Domestic); Cabmen ...	.	.	.	.	.	.	.
3	65	102	39	6	215	Carmen, Carriers, Carters, Waggoners (not Farm)...	.	.	.	.	.	.	.
.	27	98	14	2	141	Others	.	.	.	.	.	.	.
1	2	6	2	.	11	3. On Seas, Rivers, and Canals	1	.	.	.	1	.	.
.	1	3	1	.	5	4. In Docks, Harbours, etc.	.	.	.	.	.	.	.
						5. In Storage, Porterage, and Messages.							
123	56	19	17	2	217	Messengers, Porters, Watchmen (not Rlwy. or Govt.)	18	.	7	11	.	.	.
2	32	32	15	.	81	Others	77	3	3	50	25	2	.
						VII. AGRICULTURE.							
						1. On Farms, Woods, and Gardens.							
.	3	8	6	3	20	Farmers, Graziers	.	.	.	.	.	.	.
1	4	2	.	.	7	Farmers', Graziers'—Sons, Daughters, or other Relatives assisting in the work of the Farm	.	.	.	.	.	.	.
.	.	2	2	1	5	Farm Bailiffs, Foremen	.	.	.	.	.	.	.
.	.	.	.	.	.	Shepherds	.	.	.	.	.	.	.
.	2	4	6	3	15	Agricultural Labourers, Farm Servants—distinguished as in charge of Cattle	.	.	.	.	.	.	.
1	5	4	1	2	13	Agricultural Labourers, Farm Servants—distinguished as in charge of Horses	.	.	.	.	.	.	.
1	10	8	5	5	29	Agricultural Labourers, Farm Servants—not otherwise distinguished	.	1	.	.	.	.	1
1	18	41	48	24	132	Gardeners (not Dom.); Nursymn., Seedsmn., Florists	2	2	.	2	2	.	.
.	.	.	.	.	.	Others	.	.	.	.	.	.	.
						VIII. FISHING.							
.	.	.	.	.	.	1. In Fishing	.	.	.	.	.	.	.
						IX. IN AND ABOUT, AND DEALING IN THE PRODUCTS OF, MINES AND QUARRIES.							
						1 and 2. Mines and Quarries.							
1	13	42	16	2	74	Coal and Shale Mine—Hewers	.	.	.	.	.	.	.
.	4	3	2	.	9	" " —Other Workers below ground	.	.	.	.	.	.	.
1	1	.	.	1	3	" " —Workers above ground ...	.	.	.	.	.	.	.
.	1	3	3	.	7	Other Workers	.	.	.	.	.	.	.
.	14	41	41	14	110	Dealers	1	2	.	1	1	1	.
						X. METALS, MACHINES, IMPLEMENTS, & CONVEYANCES.							
15	76	70	33	7	201	1. Iron and Steel Manufacture	.	.	.	.	.	.	.
.	1	1	.	.	2	2. Manufacture of Other, Mixed, or Unspecified Metals	.	.	.	.	.	.	.
						3. Engineering, and Machine Making.							
10	52	110	58	5	235	Ironfounders	.	.	.	.	.	.	.
3	38	66	36	8	151	Blacksmiths, Strikers	.	.	.	.	.	.	.
15	239	259	65	7	585	Erectors, Fitters, Turners	.	1	.	.	.	1	.
35	278	455	210	27	1005	Others[a]	16	4	4	10	3	3	.
10	139	190	68	10	417	4. Tools	58	6	6	38	17	3	.
52	345	598	313	39	1317	5, 6, 7. Types, etc.; Arms; Miscellaneous Metal Trades[b]	255	40	27	190	64	13	1
.	1	5	1	.	7	8. Ships and Boats	.	.	.	.	.	.	.
7	101	190	65	8	371	9. Vehicles	14	2	2	11	3	.	.
2	25	78	36	5	146	10. Dealers	12	7	1	7	9	2	.

[a] The figures include 299 Male "Brassfounders," and 85 Male "Brass Finishers." See also Note [b].
[b] The figures include 181 Male and 46 Female "Brass, Bronze—Workers," and 229 Male and 50 Female "White Metal and Electro-Plate Ware Manufacturers; Pewterers."

TABLE 35.—OCCUPATIONS (Condensed List) of MALES and FEMALES AGED 10 YEARS and upwards at FIVE GROUPS of AGES, 1901—*continued.*

Ages of Males 10 Years and upwards.						Occupations at Ages 10 Years and upwards.	Ages of Females 10 Years and upwards.						
							Total Females.						
10–	15–	25–	45–	65 and upwards.	Total Males.		Un-married.	Married or Widowed.	10–	15–	25–	45–	65 and upwards.
						XI. Precious Metals, Jewels, Watches, Instruments, and Games.							
73	601	882	438	51	2045	1-5. Prec[s]. Metals, Jewels.; Watches, Instrmts; Games.[a]	549	19	65	387	106	10	.
						XII. Building and Works of Construction.							
						1. House Building, etc.							
6	111	149	81	16	363	Carpenters, Joiners	.	.	.	.	.	.	.
2	78	140	62	10	292	Bricklayers, Bricklayers' Labourers	.	.	.	.	.	.	.
.	5	8	5	1	19	Masons, Masons' Labourers...	.	.	.	.	.	.	.
3	54	87	31	4	179	Painters, Decorators, Glaziers	1	.	.	1	.	.	.
3	32	17	9	.	61	Plumbers	.	.	.	.	.	.	.
1	41	95	55	4	196	Others	.	.	.	.	.	.	.
.	15	37	28	4	84	2. Other Works of Construction, and Roads...	.	.	.	.	.	.	.
						XIII. Wood, Furniture, Fittings, and Decorations.							
						1 and 2. Furniture, Fittings, etc.; Wood and Bark.							
2	54	53	22	1	132	Cabinet Makers; French Polishers; Upholsterers...	29	11	2	19	10	7	.
.	24	45	18	2	89	Other Workers in Furniture, Fittings, etc.	11	.	.	11	.	.	.
2	18	41	13	3	77	Workers in Wood and Bark	.	.	.	.	.	.	.
.	11	25	22	1	59	Dealers	5	4	.	2	5	2	.
						XIV. Brick, Cement, Pottery, and Glass.							
						1. Brick, Cement, Pottery and Glass.							
.	1	2	1	.	4	Brick, Plain Tile, Terra-Cotta—Makers	.	.	.	.	.	.	.
.	1	4	1	.	6	Earthenware, China, Porcelain—Manufacture ...	2	.	.	2	.	.	.
2	11	20	14	4	51	Glass Manufacture	8	1	1	7	1	.	.
.	3	5	4	3	15	Others	7	3	.	2	5	3	.
						XV. Chemicals, Oil, Grease, Soap, Resin, etc.							
						1 and 3. Colouring Matter; Drugs, Chemicals, etc.							
.	19	31	19	3	72	Chemists, Druggists	5	.	.	4	1	.	.
.	2	11	7	.	20	Others	4	.	.	3	1	.	.
2	22	55	12	1	92	2. Explosives and Matches	107	14	10	78	27	5	1
						4. Oil, Grease, Soap, Resin, etc.							
.	15	23	6	1	45	Workers	7	2	1	4	3	1	.
.	3	9	3	.	15	Dealers	3	3	.	2	2	2	.
						XVI. Skins, Leather, Hair, and Feathers.							
5	22	22	12	2	63	1. Skins and Leather	58	6	6	39	16	3	.
.	8	20	12	2	42	2. Saddlery and Harness	8	1	.	5	3	1	.
.	5	2	6	3	16	3. Hair and Feathers	17	3	.	14	4	2	.
.	1	1	2	.	4	4. Dealers in Skins, Leather, Hair, and Feathers	1	1	.	.	1	.	1
						XVII. Paper, Prints, Books, and Stationery.							
						1 and 2. Paper and Stationery; Prints and Books.							
.	1	8	4	.	13	Paper Box, Bag—Makers; Stationery Manufacture	45	5	3	23	19	5	.
2	67	85	26	4	184	Printers, Lithographers	13	4	2	6	8	1	.
.	2	2	2	1	7	Bookbinders	5	1	.	5	1	.	.
2	17	40	19	4	82	Others	48	12	4	25	21	8	2
						XVIII. Textile Fabrics.							
.	.	.	.	.	.	1. Cotton and Flax	1	.	.	.	1	.	.
.	1	.	1	.	2	2. Wool and Worsted	1	.	.	.	1	.	.
.	.	.	.	.	.	3. Silk	.	.	.	.	.	.	.
.	3	2	2	1	8	4. Hemp and Other Fibrous Materials	1	.	.	1	.	.	.
.	1	4	3	.	8	5. Mixed or Unspecified Materials	32	3	2	20	11	1	1
.	.	3	2	2	7	6. Bleaching, Printing, Dyeing, etc.	8	2	.	6	2	2	.
1	42	89	26	6	164	7. Dealers (Drapers and others)	97	21	7	60	39	12	.
						XIX. Dress.							
						1. Dress.							
1	25	46	16	8	96	Tailors	36	12	1	23	19	4	1
.	.	1	.	.	1	Milliners, Dressmakers	561	97	29	311	240	65	13
.	.	.	1	.	1	Shirt Makers, Seamstresses...	107	11	14	68	21	6	9
2	19	34	25	6	86	Boot, Shoe, Slipper, Patten, Clog—Makers	2	.	.	2	.	.	.
2	25	36	27	4	94	Other Workers	99	8	19	64	20	3	1
2	14	57	9	3	85	Dealers	63	14	2	34	30	11	.
						XX. Food, Tobacco, Drink, and Lodging.							
						1. Food.							
4	50	75	24	2	155	Workers	14	3	.	8	8	1	.
17	193	300	107	21	638	Dealers	105	69	1	54	75	36	.
						2. Tobacco.							
.	.	1	.	.	1	Tobacco Manufacture	2	.	.	1	1	.	.
.	4	6	4	1	15	Tobacconists	10	6	.	9	5	2	.
						3. Makers of Spirituous Drinks.							
.	4	16	7	1	28	Brewers	.	.	.	.	.	.	.
.	1	6	4	.	11	Others	.	.	.	.	.	.	.
						4. Board, Lodging, etc.							
.	.	5	3	4	12	Coffee, Eating, Lodging, Boarding—House Keepers	20	35	.	1	20	27	7
.	1	42	22	2	67	Inn, Hotel—Keepers; Publicans, etc.	3	12	.	1	7	6	1
1	37	30	1	.	69	Cellarmen; Barmen; Others in Inn, Hotel, etc.—Serv.	58	1	.	46	13	.	.
.	2	9	3	1	15	Wine and Spirit Merchants, Agents	.	.	.	.	.	.	.
						XXI. Gas, Water, and Electricity Supply, and Sanitary Service.							
.	4	31	10	.	45	1. Gas, Water, Electricity	.	.	.	.	.	.	.
.	4	9	5	1	19	2. Sanitary Service	.	.	.	.	.	.	.
						XXII. Other, General, and Undefined Workers and Dealers.							
						1-4. About Animals; Sundry Industries; General Makers and Dealers; General Labourers, etc.							
.	4	11	8	3	26	General Shopkeepers, Dealers; Pawnbrokers ...	56	17	1	41	21	8	2
3	8	3	3	2	19	Costermongers, Hawkers, Street Sellers	2	6	.	1	4	2	1
2	67	98	61	11	239	General Labourers	.	.	.	.	.	.	.
1	19	51	26	1	98	Engine Drivers, Stokers, Firemen (not Railway, Marine, or Agricultural)	.	.	.	.	.	.	.
7	53	66	43	7	176	Others	76	4	15	50	11	3	1
						XXIII. Without Specified Occupations or Unoccupied							
.	2	15	109	182	308	Retired from Business (not Army, Navy, Church, Medicine); Pensioners	34	49	.	3	14	35	31
.	2	19	71	68	160	Living on own means	286	441	.	25	146	292	264
1848	279	72	26	55	2280	Others aged 10 years and upwards (inclg. Students)	4832	10004	2178	2233	6551	3093	781

[a] The figures include 1,556 Male and 344 Female "Goldsmiths, Silversmiths, Jewellers."

COUNTY OF **STAFFORD**—*continued.* COUNTY BOROUGH of HANLEY.

TABLE 35.—OCCUPATIONS (Condensed List) of MALES and FEMALES AGED 10 YEARS and upwards at FIVE GROUPS OF AGES, 1901—*continued.*

MALES.	OCCUPIED AND UNOCCUPIED.	FEMALES.
30497	ALL AGES.	31102
7500	UNDER 10 YEARS.	7338
22997	10 YEARS AND UPWARDS.	23764

Ages of Males 10 Years and upwards. 10-	15-	25-	45-	65 and upwards.	Total Males.	Occupations at Ages 10 Years and upwards.	Ages of Females 10 Years and upwards. Total Females. Un-married	Married or Widowed.	10-	15-	25-	45-	65 and upwards.
3353	6133	8724	4032	755	22997	... ... TOTAL OCCUPIED AND UNOCCUPIED	10586	13178	3437	6598	8610	4043	1076
2500	165	85	178	244	3172	... ... Retired or Unoccupied (Order XXIII.)	4444	10795	2842	1993	6116	3312	976
853	5968	8639	3854	511	19825	... Engaged in Occupations (Orders I.—XXII.) ...	6142	2383	595	4605	2494	731	100
						I. GENERAL OR LOCAL GOVERNMENT OF THE COUNTRY.							
8	31	32	5	.	76	1. National Government	8	2	.	6	1	3	.
.	20	58	20	1	99	2. Local Government	2	1	.	1	1	1	.
						II. DEFENCE OF THE COUNTRY.							
.	9	11	2	.	22	1. Army (at Home)	.	.	.	.	.	.	.
.	.	.	.	.	.	2. Navy and Marines (Ashore and in Port)	.	.	.	.	.	.	.
						III. PROFESSIONAL OCCUPATIONS AND THEIR SUBORDINATE SERVICE.							
						1. Clerical.							
.	1	22	14	.	37	Clergymen, Priests, Ministers	.	.	.	.	.	.	.
.	.	10	7	1	18	Monks, Nuns, Scripture Readers; Church, Cemetery—Officers, etc.	11	1	.	2	8	2	.
						2. Legal.							
.	.	3	1	.	4	Barristers, Solicitors	.	.	.	.	.	.	.
5	25	17	2	1	50	Law Clerks	.	.	.	.	.	.	.
						3. Medical.							
.	1	13	9	3	26	Physicians, Surgeons, General Practitioners ...	.	.	.	.	.	.	.
.	.	.	.	.	.	Midwives	.	6	.	.	1	3	2
.	.	.	.	.	.	Sick Nurses, Invalid Attendants	15	20	.	3	16	13	3
.	4	14	5	.	23	Others	2	.	.	.	1	1	.
1	26	44	5	.	76	4. Teaching	234	17	7	140	95	9	.
.	3	5	1	4	13	5. Literary and Scientific	.	.	.	.	.	.	.
.	.	6	2	1	9	6. Engineers and Surveyors	.	.	.	.	.	.	.
.	36	88	23	2	149	7 and 8. Art, Music, Drama, etc...	30	27	1	23	32	1	.
						IV. DOMESTIC OFFICES OR SERVICES.							
						1. Domestic Indoor Service.							
2	11	7	1	.	21	In Hotels, Lodging and Eating Houses	76	6	6	55	17	4	.
.	6	.	.	.	6	Other Domestic Indoor Servants	1,025	106	104	704	252	56	15
.	10	15	8	4	37	2. Domestic Outdoor Service	.	.	.	.	.	.	.
						3. Other Service.							
.	.	.	.	.	.	Charwomen	20	105	.	7	54	60	4
.	.	.	.	.	.	Laundry and Washing Service	19	59	1	7	35	32	3
1	7	22	15	4	49	Others	13	23	.	7	11	15	3
						V. COMMERCIAL OCCUPATIONS.							
.	34	132	68	9	243	1. Merchants, Agents, and Accountants	2	1	.	.	2	1	.
40	216	148	40	11	455	2. Commercial or Business Clerks	67	.	4	45	15	3	.
1	29	89	20	1	140	3 and 4. Dealers in Money; Insurance...	.	3	.	.	.	3	.
						VI. CONVEYANCE OF MEN, GOODS, AND MESSAGES.							
7	141	167	72	11	398	1. On Railways	1	.	.	.	1	.	.
						2. On Roads.							
5	28	42	16	6	97	Coachmen, Grooms (not Domestic); Cabmen ...	.	.	.	.	.	.	.
10	223	303	133	13	682	Carmen, Carriers, Carters, Waggoners (not Farm)...	.	.	.	.	.	.	.
2	12	32	5	2	53	Others	.	.	.	.	.	.	.
2	10	16	8	4	40	3. On Seas, Rivers, and Canals	.	2	.	.	2	.	.
.	1	3	5	.	9	4. In Docks, Harbours, etc.	.	.	.	.	.	.	.
						5. In Storage, Porterage, and Messages.							
194	91	46	15	2	348	Messengers, Porters, Watchmen (not Rlwy. or Govt.)	3	.	3	.	.	.	.
.	11	18	.	.	29	Others	15	.	.	15	.	.	.
						VII. AGRICULTURE.							
						1. On Farms, Woods, and Gardens.							
.	1	.	1	.	2	Farmers, Graziers	.	.	.	.	.	.	.
.	.	.	.	.	.	Farmers', Graziers'—Sons, Daughters, or other Relatives assisting in the work of the Farm	.	.	.	.	.	.	.
.	.	1	.	.	1	Farm Bailiffs, Foremen	.	.	.	.	.	.	.
.	.	.	.	.	.	Shepherds	.	.	.	.	.	.	.
.	1	.	.	.	1	Agricultural Labourers, Farm Servants—distinguished as in charge of Cattle	.	.	.	.	.	.	.
.	2	2	1	.	5	Agricultural Labourers, Farm Servants—distinguished as in charge of Horses	.	.	.	.	.	.	.
.	.	4	7	2	13	Agricultural Labourers, Farm Servants—not otherwise distinguished	.	.	.	.	.	.	.
1	2	6	9	6	24	Gardeners (not Dom.); Nursymn., Seedsmn., Florists	.	.	.	.	.	.	.
.	.	.	.	.	.	Others	.	.	.	.	.	.	.
						VIII. FISHING.							
.	.	.	.	.	.	1. In Fishing	.	.	.	.	.	.	.
						IX. IN AND ABOUT, AND DEALING IN THE PRODUCTS OF, MINES AND QUARRIES.							
						1 and 2. Mines and Quarries.							
13	555	1,031	378	32	2,009	Coal and Shale Mine—Hewers	.	.	.	.	.	.	.
67	310	147	55	7	616	" " —Other Workers below ground	.	.	.	.	.	.	.
26	89	64	40	9	228	" " —Workers above ground ...	.	.	.	.	.	.	.
2	14	49	33	9	107	Other Workers	8	4	.	8	4	.	.
.	4	29	24	4	61	Dealers	2	6	.	.	2	5	1
						X. METALS, MACHINES, IMPLEMENTS, & CONVEYANCES.							
14	195	456	273	32	970	1. Iron and Steel Manufacture[a]	.	.	.	.	.	.	.
.	.	1	.	.	1	2. Manufacture of Other, Mixed, or Unspecified Metals	.	.	.	.	.	.	.
						3. Engineering, and Machine Making.							
3	31	28	19	4	85	Ironfounders[a]	.	.	.	.	.	.	.
1	74	78	49	4	206	Blacksmiths, Strikers	.	.	.	.	.	.	.
7	85	100	42	5	239	Erectors, Fitters, Turners	.	.	.	.	.	.	.
5	48	75	39	8	175	Others	.	.	.	.	.	.	.
.	1	1	2	3	7	4. Tools	.	.	.	.	.	.	.
4	82	131	81	11	309	5, 6, 7. Types, etc.; Arms; Miscellaneous Metal Trades[b]	1	.	.	.	1	.	.
.	1	.	.	.	1	8. Ships and Boats	9	6	1	4	7	3	.
61	68	56	28	4	162	9. Vehicles	.	.	.	.	.	.	.
1	22	16	8	1	48	10. Dealers	.	.	.	.	.	.	.
							1	4	.	.	3	.	2

[a] See Note [b].

[b] The figures include 137 Male "Ironworkers—Undefined or Indeterminable" whom it was found impossible to classify under a more definite heading, but many of whom were engaged in "Iron and Steel Manufacture" or as "Ironfounders."

COUNTY OF **STAFFORD**—*continued.* COUNTY BOROUGH of HANLEY—*continued.*

TABLE 35.—OCCUPATIONS (Condensed List) of MALES and FEMALES AGED 10 YEARS and upwards at FIVE GROUPS of AGES, 1901—*continued.*

Ages of Males 10 Years and upwards.						Occupations at Ages 10 Years and upwards.	Ages of Females 10 Years and upwards.						
							Total Females.						
10-	15-	25-	45-	65 and upwards.	Total Males.		Un-married.	Married or Widowed.	10-	15-	25-	45-	65 and upwards.
						XI. Precious Metals, Jewels, Watches, Instruments, and Games.							
4	52	91	27	3	177	1-5. Prec. Metals, Jewels; Watches, Instrmts; Games.	14	10	.	12	7	3	2
						XII. Building and Works of Construction.							
						1. House Building, etc.							
5	93	122	79	14	313	Carpenters, Joiners	.	.	.	.	.	.	.
6	149	249	124	13	541	Bricklayers, Bricklayers' Labourers	.	.	.	.	.	.	.
1	17	19	6	2	45	Masons, Masons' Labourers...	.	.	.	.	.	.	.
6	63	72	46	4	191	Painters, Decorators, Glaziers	.	.	.	.	.	.	.
4	50	34	13	.	101	Plumbers	.	1	.	.	1	.	.
.	31	65	29	1	126	Others	.	.	.	.	.	.	.
3	32	64	54	8	161	2. Other Works of Construction, and Roads...	.	.	.	.	.	.	.
						XIII. Wood, Furniture, Fittings, and Decorations.							
						1 and 2. Furniture, Fittings, etc.; Wood and Bark.							
4	39	21	12	2	78	Cabinet Makers; French Polishers; Upholsterers...	8	2	.	7	3	.	.
.	7	15	5	1	28	Other Workers in Furniture, Fittings, etc.	3	.	.	3	.	.	.
7	47	85	42	9	190	Workers in Wood and Bark	1	.	1	.	.	.	.
.	7	20	9	3	39	Dealers	5	2	.	3	3	1	.
						XIV. Brick, Cement, Pottery, and Glass.							
						1. Brick, Cement, Pottery and Glass.							
18	87	97	48	7	257	Brick, Plain Tile, Terra-Cotta—Makers	51	24	6	50	17	2	.
269	1851	2563	1031	92	5806	Earthenware, China, Porcelain—Manufacture ...	3306	1412	384	2704	1347	263	20
.	.	1	.	1	2	Glass Manufacture	.	.	.	.	.	.	.
.	.	7	5	3	15	Others	3	4	.	.	5	2	.
						XV. Chemicals, Oil, Grease, Soap, Resin, etc.							
						1 and 3. Colouring Matter; Drugs, Chemicals, etc.							
.	8	19	10	.	37	Chemists, Druggists	5	1	2	2	1	1	.
1	19	13	3	1	37	Others	.	.	.	.	.	.	.
.	.	.	.	.	.	2. Explosives and Matches	.	.	.	.	.	.	.
						4. Oil, Grease, Soap, Resin, etc.							
1	1	4	2	.	8	Workers	2	1	.	2	1	.	.
.	1	1	3	.	5	Dealers	.	.	.	.	.	.	.
						XVI. Skins, Leather, Hair, and Feathers.							
.	1	1	.	.	2	1. Skins and Leather	.	1	.	.	1	.	.
.	2	6	3	.	11	2. Saddlery and Harness	.	.	.	.	.	.	.
6	13	27	17	1	64	3. Hair and Feathers	15	2	.	13	1	3	.
1	2	2	1	2	8	4. Dealers in Skins, Leather, Hair, and Feathers	.	.	.	.	.	.	.
						XVII. Paper, Prints, Books, and Stationery.							
						1 and 2. Paper and Stationery; Prints and Books.							
.	1	1	.	.	2	Paper Box, Bag—Makers; Stationery Manufacture	11	2	.	10	3	.	.
10	55	94	21	1	181	Printers, Lithographers	50	8	7	45	5	1	.
4	4	15	3	.	26	Bookbinders	56	1	8	32	15	2	.
2	10	29	14	2	57	Others	28	13	2	17	12	9	1
						XVIII. Textile Fabrics.							
.	.	1	.	.	1	1. Cotton and Flax	.	1	.	.	1	.	.
.	.	.	.	.	.	2. Wool and Worsted	.	.	.	.	.	.	.
.	.	.	.	2	2	3. Silk	1	1	.	.	1	.	1
1	3	1	2	1	8	4. Hemp and Other Fibrous Materials	.	.	.	.	.	.	.
.	.	.	.	.	.	5. Mixed or Unspecified Materials	7	5	2	2	5	2	1
.	1	1	.	.	2	6. Bleaching, Printing, Dyeing, etc.	.	.	.	.	.	.	.
4	46	49	10	.	109	7. Dealers (Drapers and others)	101	10	6	67	33	4	1
						XIX. Dress.							
						1. Dress.							
2	38	75	41	11	167	Tailors	135	31	15	100	35	14	2
.	.	.	.	.	.	Milliners, Dressmakers	484	125	26	325	197	57	4
.	.	.	.	.	.	Shirt Makers, Seamstresses...	7	6	.	1	8	4	.
1	23	50	36	20	130	Boot, Shoe, Slipper, Patten, Clog—Makers	6	7	.	5	2	5	1
6	21	30	9	.	66	Other Workers	1	3	.	1	2	1	.
5	35	36	14	2	92	Dealers	33	11	1	22	15	4	2
						XX. Food, Tobacco, Drink, and Lodging.							
						1. Food.							
6	74	84	23	2	189	Workers	10	4	.	8	4	2	.
18	226	339	164	29	776	Dealers	93	157	2	49	104	77	18
						2. Tobacco.							
.	.	5	1	.	6	Tobacco Manufacture	13	.	3	8	2	.	.
1	.	8	5	.	14	Tobacconists	16	11	.	13	8	6	.
						3. Makers of Spirituous Drinks.							
.	3	10	6	.	19	Brewers	.	.	.	.	.	.	.
.	.	.	.	.	.	Others	.	.	.	.	.	.	.
						4. Board, Lodging, etc.							
.	2	9	9	.	20	Coffee, Eating, Lodging, Boarding—House Keepers	7	48	.	5	21	22	7
.	4	112	63	9	188	Inn, Hotel—Keepers; Publicans, etc.	2	43	.	.	23	19	3
5	40	36	4	.	85	Cellarmen; Barmen; Others in Inn, Hotel, etc.—Serv.	83	4	.	59	28	.	.
.	.	3	2	.	5	Wine and Spirit Merchants, Agents	.	.	.	.	.	.	.
						XXI. Gas, Water, and Electricity Supply, and Sanitary Service.							
.	6	45	24	3	78	1. Gas, Water, Electricity	.	.	.	.	.	.	.
.	1	9	14	2	26	2. Sanitary Service	.	.	.	.	.	.	.
						XXII. Other, General, and Undefined Workers and Dealers.							
						1-4. About Animals; Sundry Industries; General Makers and Dealers; General Labourers, etc.							
9	24	26	8	4	71	General Shopkeepers, Dealers; Pawnbrokers ...	12	15	1	10	10	4	2
5	16	16	22	7	66	Costermongers, Hawkers, Street Sellers	2	16	1	.	8	8	1
4	76	143	93	16	332	General Labourers	.	.	.	.	.	.	.
4	80	159	91	10	344	Engine Drivers, Stokers, Firemen (not Railway, Marine, or Agricultural)	.	.	.	.	.	.	.
2	6	17	15	2	42	Others	7	2	1	3	4	.	1
						XXIII. Without Specified Occupations or Unoccupied							
.	2	5	74	125	206	Retired from Business (not Army, Navy, Church, Medicine); Pensioners	8	57	.	1	5	23	36
.	3	10	26	25	64	Living on own means	49	146	.	2	34	73	86
2500	160	70	78	94	2902	Others aged 10 years and upwards (inclg. Students)	4387	10592	2842	1990	6077	3216	854

COUNTY OF **STAFFORD**—*continued.* MUNICIPAL BOROUGH of SMETHWICK.

TABLE 35.—OCCUPATIONS (Condensed List) of MALES and FEMALES AGED 10 YEARS and upwards at FIVE GROUPS of AGES, 1901—*continued.*

Males.	Occupied and Unoccupied.	Females.
27088	All Ages.	27451
7066	Under 10 Years.	7027
20022	10 Years and upwards.	20424

Ages of Males 10 Years and upwards. 10–	15–	25–	45–	65 and upwards.	Total Males.	Occupations at Ages 10 Years and upwards.	Ages of Females 10 Years and upwards. Total Females. Unmarried.	Married or Widowed.	10–	15–	25–	45–	65 and upwards.
3011	5412	7728	3309	562	20022	... ... Total Occupied and Unoccupied	8893	11531	3041	5336	7813	3405	829
2136	158	86	120	226	2726	... ... Retired or Unoccupied (Order XXIII.)	4281	10449	2554	2034	6468	2936	738
875	5254	7642	3189	336	17296	... Engaged in Occupations (Orders I.—XXII.) ...	4612	1082	487	3302	1345	469	91
						I. General or Local Government of the Country.							
16	26	25	7	.	74	1. National Government	16	3	.	11	6	2	.
.	14	43	7	.	64	2. Local Government	.	.	.	.	.	.	.
						II. Defence of the Country.							
.	9	16	.	.	25	1. Army (at Home)	.	.	.	.	.	.	.
.	.	1	.	.	1	2. Navy and Marines (Ashore and in Port)	.	.	.	.	.	.	.
						III. Professional Occupations and their Subordinate Services.							
						1. Clerical.							
.	.	16	8	3	27	Clergymen, Priests, Ministers	.	.	.	.	.	.	.
.	.	5	4	.	9	Monks, Nuns, Scripture Readers; Church, Cemetery—Officers, etc.	3	1	.	2	.	2	.
						2. Legal.							
.	2	3	3	.	8	Barristers, Solicitors	.	.	.	.	.	.	.
.	21	13	2	.	36	Law Clerks	.	.	.	.	.	.	.
						3. Medical.							
.	.	13	5	.	18	Physicians, Surgeons, General Practitioners ...	.	.	.	.	.	.	.
.	.	.	.	.	.	Midwives	.	6	.	.	2	4	.
.	.	.	.	.	.	Sick Nurses, Invalid Attendants	18	34	.	2	24	18	8
.	1	2	.	1	4	Others	1	.	.	1	.	.	.
2	34	45	10	.	91	4. Teaching	292	13	16	187	87	13	2
.	6	4	2	.	12	5. Literary and Scientific	1	.	.	.	.	1	.
.	6	3	1	2	12	6. Engineers and Surveyors	.	.	.	.	.	.	.
3	30	56	11	.	100	7 and 8. Art, Music, Drama, etc...	40	11	.	20	23	8	.
						IV. Domestic Offices or Services.							
						1. Domestic Indoor Service.							
.	.	2	.	.	2	In Hotels, Lodging and Eating Houses	5	2	.	4	1	2	.
3	3	2	.	.	8	Other Domestic Indoor Servants	753	73	88	488	179	61	10
1	18	56	33	7	115	2. Domestic Outdoor Service	.	.	.	.	.	.	.
						3. Other Service.							
.	.	.	.	.	.	Charwomen	19	92	.	7	52	41	11
.	.	2	1	1	4	Laundry and Washing Service	104	112	5	79	64	54	14
.	1	17	14	3	35	Others	9	20	.	3	9	16	1
						V. Commercial Occupations.							
.	13	122	55	4	194	1. Merchants, Agents, and Accountants	3	2	.	3	2	.	.
34	297	298	66	10	705	2. Commercial or Business Clerks	161	2	11	112	39	1	.
.	23	56	25	2	106	3 and 4. Dealers in Money; Insurance...	1	.	.	.	1	.	.
						VI. Conveyance of Men, Goods, and Messages.							
7	69	108	42	4	230	1. On Railways	4	.	.	3	1	.	.
						2. On Roads.							
3	32	50	24	1	110	Coachmen, Grooms (not Domestic); Cabmen ...	.	.	.	.	.	.	.
9	124	251	98	8	490	Carmen, Carriers, Carters, Waggoners (not Farm)...	.	1	.	.	1	.	.
.	37	63	11	.	111	Others	.	.	.	.	.	.	.
4	42	71	35	8	160	3. On Seas, Rivers, and Canals	.	.	.	.	.	.	.
.	.	14	7	1	22	4. In Docks, Harbours, etc.	.	.	.	.	.	.	.
						5. In Storage, Porterage, and Messages.							
188	57	21	23	9	298	Messengers, Porters, Watchmen (not Rlwy. or Govt.)	15	.	8	7	.	.	.
5	16	40	15	.	76	Others	35	3	1	28	7	2	.
						VII. Agriculture.							
						1. On Farms, Woods, and Gardens.							
.	2	4	4	1	11	Farmers, Graziers	.	.	.	.	.	.	.
.	.	.	.	.	.	Farmers', Graziers'—Sons, Daughters, or other Relatives assisting in the work of the Farm	.	.	.	.	.	.	.
.	.	1	.	.	1	Farm Bailiffs, Foremen	.	.	.	.	.	.	.
.	.	.	.	.	.	Shepherds	.	.	.	.	.	.	.
.	.	3	1	.	4	Agricultural Labourers, Farm Servants—distinguished as in charge of Cattle	.	.	.	.	.	.	.
.	4	8	.	.	12	Agricultural Labourers, Farm Servants—distinguished as in charge of Horses	.	.	.	.	.	.	.
.	5	3	11	3	22	Agricultural Labourers, Farm Servants—not otherwise distinguished	.	.	.	.	.	.	.
3	9	22	23	6	63	Gardeners (not Dom.); Nursymn., Seedsmn., Florists	3	1	.	3	.	1	.
.	.	.	.	.	.	Others	.	.	.	.	.	.	.
						VIII. Fishing.							
.	.	.	.	.	.	1. In Fishing	.	.	.	.	.	.	.
						IX. In and About, and Dealing in the Products of, Mines and Quarries.							
						1 and 2. Mines and Quarries.							
.	17	36	20	.	73	Coal and Shale Mine—Hewers	.	.	.	.	.	.	.
.	5	9	5	.	19	,, ,, —Other Workers below ground	.	.	.	.	.	.	.
.	6	3	1	.	10	,, ,, —Workers above ground ...	.	.	.	.	.	.	.
1	4	7	6	2	20	Other Workers	1	2	.	1	2	.	.
.	15	14	36	7	72	Dealers	1	1	.	1	.	1	.
						X. Metals, Machines, Implements, & Conveyances.							
72	489	641	325	19	1546	1. Iron and Steel Manufacture	.	.	.	.	.	.	.
.	3	3	2	.	8	2. Manufacture of Other, Mixed, or Unspecified Metals	.	.	.	.	.	.	.
						3. Engineering, and Machine Making.							
26	174	230	98	5	533	Ironfounders	9	3	.	8	4	.	.
7	101	206	90	14	418	Blacksmiths, Strikers	.	.	.	.	.	.	.
24	474	523	168	11	1200	Erectors, Fitters, Turners	.	.	.	.	.	.	.
64	393	563	180	11	1211	Others[a]	13	.	1	11	1	.	.
4	60	99	24	1	188	4. Tools	114	11	13	95	16	1	.
176	748	918	315	23	2180	5, 6, 7. Types, etc.; Arms; Miscellaneous Metal Trades[b]	1,279	212	126	1,045	272	46	2
.	.	2	1	.	3	8. Ships and Boats	.	.	.	.	.	.	.
16	208	266	106	6	602	9. Vehicles[c]	13	1	3	10	1	.	.
1	14	30	17	1	63	10. Dealers	14	8	1	10	8	2	1

[a] The figures include 271 Male "Brassfounders" and 121 Male "Brass Finishers." See also Note [b].
[b] The figures include 358 Male and 131 Female "Brass, Bronze—Workers"; 212 Male and 79 Female "Bedstead Makers (Iron or Brass)"; and 735 Male and 802 Female "Bolt, Nut, Rivet, Screw, Staple—Makers."
[c] The figures include 379 Male "Railway—Coach, Waggon Makers."

COUNTY OF **STAFFORD**—*continued.* MUNICIPAL BOROUGH of SMETHWICK—*continued.*

TABLE 35.—OCCUPATIONS (Condensed List) of MALES and FEMALES AGED 10 YEARS and upwards at FIVE GROUPS of AGES, 1901—*continued.*

Ages of Males 10 Years and upwards.						Occupations at Ages 10 Years and upwards.	Ages of Females 10 Years and upwards.						
							Total Females.						
10-	15-	25-	45-	65 and upwards.	Total Males.		Un-married.	Married or Widowed.	10-	15-	25-	45-	65 and upwards.
						XI. Precious Metals, Jewels, Watches, Instruments, and Games.							
32	159	160	63	10	424	1-5. Prec[s]. Metals, Jewels.; Watches, Instrmts; Games.[a]	208	11	49	151	15	4	.
						XII. Building and Works of Construction.							
						1. House Building, etc.							
2	104	174	77	14	371	Carpenters, Joiners	.	.	.	.	.	.	.
5	136	229	116	9	495	Bricklayers, Bricklayers' Labourers	.	.	.	.	.	.	.
1	5	10	7	.	23	Masons, Masons' Labourers...	.	.	.	.	.	.	.
6	66	88	46	4	210	Painters, Decorators, Glaziers	.	.	.	.	.	.	.
9	34	41	8	.	92	Plumbers	.	.	.	.	.	.	.
5	59	112	60	9	245	Others	.	.	.	.	.	.	.
1	20	48	52	11	132	2. Other Works of Construction, and Roads...	.	.	.	.	.	.	.
						XIII. Wood, Furniture, Fittings, and Decorations.							
						1 and 2. Furniture, Fittings, etc.; Wood and Bark.							
6	30	34	13	.	83	Cabinet Makers; French Polishers; Upholsterers...	32	5	5	22	9	1	.
1	16	24	7	.	48	Other Workers in Furniture, Fittings, etc.	8	1	2	6	.	1	.
11	47	73	39	4	174	Workers in Wood and Bark	9	2	.	8	2	1	.
.	4	14	3	2	23	Dealers	3	3	.	2	1	1	2
						XIV. Brick, Cement, Pottery, and Glass.							
						1. Brick, Cement, Pottery and Glass.							
.	2	5	5	.	12	Brick, Plain Tile, Terra-Cotta—Makers	2	.	.	2	.	.	.
.	11	21	6	.	38	Earthenware, China, Porcelain—Manufacture ...	3	.	2	1	.	.	.
19	86	154	107	11	377	Glass Manufacture[b]	45	5	1	43	1	3	2
.	2	3	.	.	5	Others	3	3	.	1	2	2	1
						XV. Chemicals, Oil, Grease, Soap, Resin, etc.							
						1 and 3. Colouring Matter; Drugs, Chemicals, etc.							
2	13	16	9	.	40	Chemists, Druggists	4	4	1	2	3	1	1
.	6	20	9	.	35	Others	8	.	1	7	.	.	.
1	4	4	2	.	11	2. Explosives and Matches	5	.	1	4	.	.	.
						4. Oil, Grease, Soap, Resin, etc.							
.	5	11	5	3	24	Workers	5	.	.	3	1	1	.
.	1	3	1	.	5	Dealers	.	1	.	.	.	1	.
						XVI. Skins, Leather, Hair, and Feathers.							
2	10	12	7	1	32	1. Skins and Leather	23	6	3	21	4	1	.
.	5	16	4	1	26	2. Saddlery and Harness	3	1	.	2	2	.	.
.	3	1	.	.	4	3. Hair and Feathers	1	1	.	.	2	.	.
.	.	1	.	.	1	4. Dealers in Skins, Leather, Hair, and Feathers	.	1	.	.	.	1	.
						XVII. Paper, Prints, Books, and Stationery.							
						1 and 2. Paper and Stationery; Prints and Books.							
.	2	3	.	1	6	Paper Box, Bag—Makers; Stationery Manufacture	55	3	10	40	7	1	.
10	39	63	12	.	124	Printers, Lithographers	29	1	6	22	1	1	.
3	3	4	1	.	11	Bookbinders	10	2	1	7	3	1	.
.	10	17	2	2	31	Others	25	6	3	15	8	5	.
						XVIII. Textile Fabrics.							
.	.	.	.	.	.	1. Cotton and Flax	.	.	.	.	.	.	.
.	.	.	.	.	.	2. Wool and Worsted	1	1	.	.	2	.	.
.	.	.	.	.	.	3. Silk	.	.	.	.	.	.	.
.	.	1	.	.	1	4. Hemp and Other Fibrous Materials	5	1	.	4	1	1	.
.	.	.	.	.	.	5. Mixed or Unspecified Materials	11	2	.	8	4	1	.
.	.	.	1	.	1	6. Bleaching, Printing, Dyeing, etc.	1	.	.	1	.	.	.
3	11	37	7	.	58	7. Dealers (Drapers and others)	94	15	7	71	25	4	2
						XIX. Dress.							
						1. Dress.							
3	6	19	10	5	43	Tailors	67	12	8	39	26	4	2
.	.	.	.	.	.	Milliners, Dressmakers	440	102	45	270	190	34	3
.	.	.	.	.	.	Shirt Makers, Seamstresses...	40	22	2	25	23	8	4
1	24	39	23	10	97	Boot, Shoe, Slipper, Patten, Clog—Makers	4	1	.	.	4	1	.
11	21	31	3	1	67	Other Workers	127	11	27	88	20	3	.
1	16	30	9	1	57	Dealers	26	11	.	20	8	5	4
						XX. Food, Tobacco, Drink, and Lodging.							
						1. Food.							
10	72	75	20	1	178	Workers	23	.	1	21	1	.	.
22	192	273	93	12	592	Dealers	98	117	8	55	83	55	14
						2. Tobacco.							
.	.	.	.	.	.	Tobacco Manufacture	10	.	4	5	1	.	.
.	1	6	5	1	13	Tobacconists	8	16	.	8	11	3	2
						3. Makers of Spirituous Drinks.							
8	29	76	30	1	144	Brewers	.	.	.	.	.	.	.
.	8	28	11	.	47	Others	.	.	.	.	.	.	.
						4. Board, Lodging, etc.							
.	.	6	9	1	16	Coffee, Eating, Lodging, Boarding—House Keepers	6	17	.	1	14	7	1
.	5	61	42	3	111	Inn, Hotel—Keepers; Publicans, etc.	2	29	.	1	15	12	3
5	57	28	4	.	94	Cellarmen; Barmen; Others in Inn, Hotel, etc.—Serv.	53	3	1	39	16	.	.
.	2	5	3	.	10	Wine and Spirit Merchants, Agents	.	.	.	.	.	.	.
						XXI. Gas, Water, and Electricity Supply, and Sanitary Service.							
.	19	43	17	2	81	1. Gas, Water, Electricity	.	.	.	.	.	.	.
.	1	11	15	3	30	2. Sanitary Service	.	.	.	.	.	.	.
						XXII. Other, General, and Undefined Workers and Dealers.							
						1-4. About Animals; Sundry Industries; General Makers and Dealers; General Labourers, etc.							
3	9	19	7	4	42	General Shopkeepers, Dealers; Pawnbrokers ...	38	36	6	26	20	21	1
3	2	6	3	1	15	Costermongers, Hawkers, Street Sellers	.	4	.	.	2	2	.
5	185	288	166	22	666	General Labourers	.	.	.	.	.	.	.
1	31	104	76	3	215	Engine Drivers, Stokers, Firemen (not Railway, Marine, or Agricultural)	.	.	.	.	.	.	.
14	69	86	32	9	210	Others	150	12	20	120	16	6	.
						XXIII. Without Specified Occupations or Unoccupied							
.	.	3	56	113	172	Retired from Business (not Army, Navy, Church, Medicine); Pensioners	12	15	.	2	2	12	11
.	3	10	26	45	84	Living on own means	51	141	.	2	34	75	81
2136	155	73	38	68	2470	Others aged 10 years and upwards (incl. Students)	4218	10293	2554	2030	6432	2849	646

[a] The figures include 263 Male and 147 Female "Goldsmiths, Silversmiths, Jewellers."
[b] The figures include 268 Males engaged in "Sheet, Plate—Glass Manufacture."

COUNTY OF **STAFFORD**—*continued.* COUNTY BOROUGH of WALSALL.

TABLE 35.—OCCUPATIONS (Condensed List) of MALES and FEMALES AGED 10 YEARS and upwards at FIVE GROUPS of AGES, 1901—*continued.*

MALES.	OCCUPIED AND UNOCCUPIED.	FEMALES.
42639	ALL AGES.	43791
10473	UNDER 10 YEARS.	10568
32166	10 YEARS AND UPWARDS.	33223

Ages of Males 10 Years and upwards. 10–	15–	25–	45–	65 and upwards.	Total Males.	Occupations at Ages 10 Years and upwards.	Ages of Females 10 Years and upwards. Total Females. Unmarried.	Married or Widowed.	10–	15–	25–	45–	65 and upwards.
4689	8610	11980	5572	1315	32166	... ... TOTAL OCCUPIED AND UNOCCUPIED	15295	17928	4772	9329	11899	5670	1553
3540	286	125	187	446	4584	... ... Retired or Unoccupied (Order XXIII.)	6520	15330	3881	3003	8916	4671	1379
1149	8324	11855	5385	869	27582	... Engaged in Occupations (Orders I.—XXII.) ...	8775	2598	891	6326	2983	999	174
						I. GENERAL OR LOCAL GOVERNMENT OF THE COUNTRY.							
11	33	44	13	.	101	1. National Government	9	2	.	5	5	1	.
.	22	74	23	1	120	2. Local Government	12	3	.	9	4	2	.
						II. DEFENCE OF THE COUNTRY.							
.	16	18	1	.	35	1. Army (at Home)	.	.	.	.	.	.	.
.	3	2	.	.	5	2. Navy and Marines (Ashore and in Port)	.	.	.	.	.	.	.
						III. PROFESSIONAL OCCUPATIONS AND THEIR SUBORDINATE SERVICES.							
						1. Clerical.							
.	2	23	16	3	44	Clergymen, Priests, Ministers	.	.	.	.	.	.	.
.	1	8	6	4	19	Monks, Nuns, Scripture Readers; Church, Cemetery—Officers, etc.	5	.	.	.	1	4	.
						2. Legal.							
.	2	23	8	3	36	Barristers, Solicitors	.	.	.	.	.	.	.
4	38	11	2	1	56	Law Clerks	.	.	.	.	.	.	.
						3. Medical.							
.	2	23	10	.	35	Physicians, Surgeons, General Practitioners ...	.	.	.	.	.	.	.
.	.	.	.	.	.	Midwives	.	8	.	1	4	3	
.	.	.	.	.	.	Sick Nurses, Invalid Attendants	41	36	.	8	36	28	5
.	5	13	4	1	23	Others	4	3	.	2	2	3	.
7	52	76	8	.	143	4. Teaching	398	28	36	229	148	11	2
.	5	8	4	.	18	5. Literary and Scientific	.	2	.	.	1	1	.
.	10	12	14	3	39	6. Engineers and Surveyors	.	.	.	.	.	.	.
3	66	86	33	4	192	7 and 8. Art, Music, Drama, etc....	64	33	4	39	44	10	.
						IV. DOMESTIC OFFICES OR SERVICES.							
						1. Domestic Indoor Service.							
.	7	.	.	.	7	In Hotels, Lodging and Eating Houses	38	5	.	32	8	2	1
1	6	.	1	.	8	Other Domestic Indoor Servants	1845	120	156	1259	436	95	19
.	16	48	27	4	95	2. Domestic Outdoor Service	.	.	.	.	.	.	.
						3. Other Service.							
.	.	.	.	.	.	Charwomen	37	222	.	9	104	126	20
.	1	4	1	.	6	Laundry and Washing Service	103	127	1	69	65	82	13
.	2	19	15	6	42	Others	18	39	.	4	30	22	1
						V. COMMERCIAL OCCUPATIONS.							
.	30	108	56	4	198	1. Merchants, Agents, and Accountants	8	4	.	5	4	3	.
22	350	245	76	17	710	2. Commercial or Business Clerks	210	3	12	159	39	3	.
1	39	105	53	7	205	3 and 4. Dealers in Money; Insurance...	4	1	.	2	1	2	.
						VI. CONVEYANCE OF MEN, GOODS, AND MESSAGES.							
7	366	619	195	8	1195	1. On Railways	.	3	.	.	.	3	.
						2. On Roads.							
3	72	65	25	2	167	Coachmen, Grooms (not Domestic); Cabmen ...	.	.	.	.	.	.	.
10	158	276	114	9	567	Carmen, Carriers, Carters, Waggoners (not Farm)...	.	.	.	.	.	.	.
1	27	19	9	.	56	Others	.	.	.	.	.	.	.
4	38	45	24	.	111	3. On Seas, Rivers, and Canals	.	.	.	.	.	.	.
.	1	13	4	.	18	4. In Docks, Harbours, etc.	.	.	.	.	.	.	.
						5. In Storage, Porterage, and Messages.							
442	135	31	26	8	642	Messengers, Porters, Watchmen (not Rlwy. or Govt.)	4	.	3	1	.	.	.
3	36	60	26	4	129	Others	38	9	.	29	16	2	.
						VII. AGRICULTURE.							
						1. On Farms, Woods, and Gardens.							
.	1	11	18	9	39	Farmers, Graziers	.	3	.	.	.	1	2
1	8	8	.	.	17	Farmers', Graziers'—Sons, Daughters, or other Relatives assisting in the work of the Farm	.	.	.	.	.	.	.
.	.	3	4	.	7	Farm Bailiffs, Foremen	.	.	.	.	.	.	.
.	.	.	2	.	2	Shepherds	.	.	.	.	.	.	.
3	3	7	9	.	22	Agricultural Labourers, Farm Servants—distinguished as in charge of Cattle	.	.	.	.	.	.	.
3	6	17	7	.	33	Agricultural Labourers, Farm Servants—distinguished as in charge of Horses	.	.	.	.	.	.	.
3	15	36	40	27	121	Agricultural Labourers, Farm Servants—not otherwise distinguished	2	3	.	1	1	3	.
2	12	22	37	13	86	Gardeners (not Dom.); Nursymn., Seedsmn., Florists	4	.	.	.	3	1	.
.	.	.	.	1	1	Others	.	.	.	.	.	.	.
						VIII. FISHING.							
.	.	.	.	.	.	1. In Fishing	.	.	.	.	.	.	.
						IX. IN AND ABOUT, AND DEALING IN THE PRODUCTS OF, MINES AND QUARRIES.							
						1 and 2. Mines and Quarries.							
49	549	1015	422	50	2085	Coal and Shale Mine—Hewers	.	.	.	.	.	.	.
18	101	103	50	11	283	" " —Other Workers below ground	.	.	.	.	.	.	.
16	43	36	20	4	119	" " —Workers above ground ...	1	.	.	1	.	.	.
1	25	44	38	5	113	Other Workers	7	13	.	5	13	2	.
1	17	39	36	15	108	Dealers	2	5	.	.	2	2	3
						X. METALS, MACHINES, IMPLEMENTS, & CONVEYANCES.							
26	466	701	309	33	1535	1. Iron and Steel Manufacture[a]	.	.	.	.	.	.	.
1	9	2	1	.	13	2. Manufacture of Other, Mixed, or Unspecified Metals	.	.	.	.	.	.	.
						3. Engineering, and Machine Making.							
53	458	461	129	10	1111	Ironfounders[a]	9	.	1	5	2	1	.
2	89	128	74	14	307	Blacksmiths, Strikers	.	.	.	.	.	.	.
1	76	95	39	4	215	Erectors, Fitters, Turners	.	.	.	.	.	.	.
14	250	291	124	20	699	Others[b]	3	1	.	3	1	.	.
9	59	106	74	27	275	4. Tools	3	4	.	3	1	3	.
65	543	811	345	59	1823	5, 6, 7. Types, etc.; Arms; Miscellaneous Metal Trades[c]	241	56	33	193	62	8	1
.	4	7	10	.	21	8. Ships and Boats	.	.	.	.	.	.	.
4	71	90	41	5	211	9. Vehicles	1	2	.	2	1	.	.
6	58	58	27	4	153	10. Dealers	15	3	2	10	4	2	.

[a] See also Note [c].
[b] The figures include 418 Male "Brassfounders" and 55 Male "Brass Finishers." See also Note [c].
[c] The figures include 174 Male and 32 Female "Brass, Bronze—Workers"; 327 Male and 48 Female "Lock, Key—Makers"; 352 Male and 15 Female "White Metal and Electro-Plate Ware Manufacturers; Pewterers"; and 146 Male "Iron Workers—Undefined or Indeterminable" whom it was found impossible to classify under a more definite heading, but many of whom were engaged in "Iron and Steel Manufacture" or as "Ironfounders."

COUNTY OF **STAFFORD**—*continued.* COUNTY BOROUGH of WALSALL—*continued.*

TABLE 35.—OCCUPATIONS (Condensed List) of MALES and FEMALES AGED 10 YEARS and upwards at FIVE GROUPS of AGES, 1901—*continued.*

Ages of Males 10 Years and upwards.						Occupations at Ages 10 Years and upwards.	Ages of Females 10 Years and upwards.						
							Total Females.						
10–	15–	25–	45–	65 and upwards.	Total Males.		Un-married.	Married or Widowed.	10–	15–	25–	45–	65 and upwards.
						XI. Precious Metals, Jewels, Watches, Instruments, and Games.							
3	86	105	34	6	234	1-5. Prec[s]. Metals, Jewelr.; Watches, Instrmts; Games.	27	4	8	16	5	1	1
						XII. Building and Works of Construction.							
						1. House Building, etc.							
9	171	190	118	18	506	Carpenters, Joiners	.	.	.	.	.	.	.
2	207	370	156	27	762	Bricklayers, Bricklayers' Labourers	.	.	.	.	.	.	.
.	17	20	6	1	44	Masons, Masons' Labourers...	.	.	.	.	.	.	.
4	134	207	72	10	427	Painters, Decorators, Glaziers	.	.	.	.	.	.	.
2	42	36	9	.	89	Plumbers	.	.	.	.	.	.	.
4	84	136	89	13	326	Others	.	.	.	.	.	.	.
1	9	50	59	8	127	2. Other Works of Construction, and Roads...	.	.	.	.	.	.	.
						XIII. Wood, Furniture, Fittings, and Decorations.							
						1 and 2. Furniture, Fittings, etc.; Wood and Bark.							
.	37	32	9	4	82	Cabinet Makers; French Polishers; Upholsterers...	30	10	1	21	15	3	.
2	10	28	20	3	63	Other Workers in Furniture, Fittings, etc.	2	1	.	2	.	.	1
7	58	81	40	9	195	Workers in Wood and Bark	1	1	.	.	2	.	.
1	8	21	16	3	49	Dealers	5	4	.	4	2	3	.
						XIV. Brick, Cement, Pottery, and Glass.							
						1. Brick, Cement, Pottery and Glass.							
4	66	51	25	6	152	Brick, Plain Tile, Terra-Cotta—Makers	8	9	.	9	6	2	.
.	.	.	1	.	1	Earthenware, China, Porcelain—Manufacture ...	.	1	.	.	.	.	1
1	2	7	4	.	14	Glass Manufacture	4	.	.	4	.	.	.
.	3	6	4	2	15	Others	4	2	.	3	1	2	.
						XV. Chemicals, Oil, Grease, Soap, Resin, etc.							
						1 and 3. Colouring Matter; Drugs, Chemicals, etc.							
1	20	19	11	.	51	Chemists, Druggists	7	2	1	6	1	1	.
.	.	.	2	.	2	Others	.	.	.	.	.	.	.
.	.	.	.	.	.	2. Explosives and Matches	.	.	.	.	.	.	.
						4. Oil, Grease, Soap, Resin, etc.							
.	1	4	2	.	7	Workers	11	2	.	10	3	.	.
.	.	5	4	2	11	Dealers	1	3	.	1	1	1	1
						XVI. Skins, Leather, Hair, and Feathers.							
21	314	464	172	24	995	1. Skins and Leather[a]	324	50	46	251	65	10	2
164	1341	1899	878	153	4435	2. Saddlery and Harness	2395	799	364	1868	804	147	11
15	59	59	46	11	190	3. Hair and Feathers[b]	305	55	57	232	63	7	1
1	4	10	9	.	24	4. Dealers in Skins, Leather, Hair, and Feathers	3	1	.	1	3	.	.
						XVII. Paper, Prints, Books, and Stationery.							
						1 and 2. Paper and Stationery; Prints and Books.							
.	.	3	1	.	4	Paper Box, Bag—Makers; Stationery Manufacture	37	4	3	31	6	1	.
2	52	53	16	.	123	Printers, Lithographers	10	.	2	8	.	.	.
1	2	8	2	2	15	Bookbinders	23	2	3	17	4	1	.
1	5	26	15	1	48	Others	22	13	1	14	13	7	.
						XVIII. Textile Fabrics.							
.	.	.	1	1	2	1. Cotton and Flax	1	.	.	1	.	.	.
.	4	.	.	.	4	2. Wool and Worsted	2	2	.	2	1	1	.
.	.	.	.	.	.	3. Silk	.	.	.	.	.	.	.
7	4	16	9	4	40	4. Hemp and Other Fibrous Materials	33	5	1	27	8	2	.
.	2	2	4	.	8	5. Mixed or Unspecified Materials	29	10	1	23	11	3	1
.	.	.	1	.	1	6. Bleaching, Printing, Dyeing, etc.	.	.	.	.	.	.	.
4	38	62	21	4	129	7. Dealers (Drapers and others)	121	30	9	68	47	25	2
						XIX. Dress.							
						1. Dress.							
15	194	173	59	18	459	Tailors	1024	130	81	801	243	25	4
.	.	1	.	.	1	Milliners, Dressmakers	452	131	18	291	209	61	4
.	1	1	.	.	2	Shirt Makers, Seamstresses...	42	28	5	28	18	15	4
7	59	109	75	19	269	Boot, Shoe, Slipper, Patten, Clog—Makers	30	8	5	19	11	3	.
1	33	40	9	1	84	Other Workers	1	8	.	1	5	2	1
1	42	44	16	1	104	Dealers	35	32	.	23	27	15	2
						XX. Food, Tobacco, Drink, and Lodging.							
						1. Food.							
12	106	102	45	3	268	Workers	18	10	1	15	10	2	.
27	258	412	133	35	865	Dealers	130	245	4	68	148	120	35
						2. Tobacco.							
.	1	1	.	.	2	Tobacco Manufacture	.	.	.	.	.	.	.
.	4	12	4	.	20	Tobacconists	19	17	.	12	19	4	1
						3. Makers of Spirituous Drinks.							
.	16	46	17	.	79	Brewers	.	.	.	.	.	.	.
.	3	3	5	.	11	Others	.	.	.	.	.	.	.
						4. Board, Lodging, etc.							
.	2	11	7	2	22	Coffee, Eating, Lodging, Boarding—House Keepers	11	34	.	6	17	23	4
.	14	102	82	4	202	Inn, Hotel—Keepers; Publicans, etc.	11	61	.	2	38	29	8
1	38	23	9	1	72	Cellarmen; Barmen; Others in Inn, Hotel, etc.—Serv.	120	4	1	84	38	1	.
.	1	4	5	2	12	Wine and Spirit Merchants, Agents	.	.	.	.	.	.	.
						XXI. Gas, Water, and Electricity Supply, and Sanitary Service.							
.	18	111	59	7	195	1. Gas, Water, Electricity	.	.	.	.	.	.	.
.	1	14	8	1	24	2. Sanitary Service	.	.	.	.	.	.	.
						XXII. Other, General, and Undefined Workers and Dealers.							
						1-4. About Animals; Sundry Industries; General Makers and Dealers; General Labourers, etc.							
3	22	28	15	6	74	General Shopkeepers, Dealers; Pawnbrokers ...	63	59	4	39	31	35	13
10	23	44	22	6	105	Costermongers, Hawkers, Street Sellers	12	24	3	7	16	6	4
5	112	205	178	35	535	General Labourers	.	.	.	.	.	.	.
.	79	136	79	5	299	Engine Drivers, Stokers, Firemen (not Railway, Marine, or Agricultural)	.	.	.	.	.	.	.
13	112	94	52	11	282	Others	276	59	24	227	67	14	3
						XXIII. Without Specified Occupations or Unoccupied							
.	1	9	94	240	344	Retired from Business (not Army, Navy, Church, Medicine); Pensioners	11	74	.	.	3	33	49
.	1	15	36	102	154	Living on own means	115	351	.	10	65	200	191
3540	284	101	57	104	4086	Others aged 10 years and upwards (inclg. Students)	6394	14905	3881	2993	8848	4438	1139

[a] The figures include 865 Male and 374 Female "Curriers; Leather Goods Makers."
[b] The figures include 190 Male and 359 Female "Brush, Broom—Makers; Hair, Bristle—Workers."

COUNTY OF **STAFFORD**—*continued.* COUNTY BOROUGH of WEST BROMWICH.

TABLE 35.—OCCUPATIONS (Condensed List) of MALES and FEMALES AGED 10 YEARS and upwards at FIVE GROUPS of AGES, 1901—*continued.*

MALES.	OCCUPIED AND UNOCCUPIED.	FEMALES.
32942	ALL AGES.	32233
8186	UNDER 10 YEARS.	8264
24756	10 YEARS AND UPWARDS.	23969

Ages of Males 10 Years and upwards. 10-	15-	25-	45-	65 and upwards.	Total Males.	Occupations at Ages 10 Years and upwards.	Ages of Females 10 Years and upwards. Total Females. Un-married.	Married or Widowed.	10-	15-	25-	45-	65 and upwards.
3592	6695	8858	4435	1176	24756	... ... TOTAL OCCUPIED AND UNOCCUPIED	10206	13763	3473	6026	8601	4457	1412
2649	242	146	268	541	3846	... ... Retired or Unoccupied (Order XXIII.)	5893	12827	3099	3064	7336	3923	1298
943	6453	8712	4167	635	20910	... Engaged in Occupations (Orders I.—XXII.) ...	4313	936	374	2962	1265	534	114
						I. GENERAL OR LOCAL GOVERNMENT OF THE COUNTRY.							
6	17	22	5	1	51	1. National Government	20	1	.	14	4	3	.
.	17	50	17	4	88	2. Local Government	21	11	.	4	18	10	.
						II. DEFENCE OF THE COUNTRY.							
.	6	10	1	.	17	1. Army (at Home)	.	.	.	.	.	.	.
.	.	.	.	.	.	2. Navy and Marines (Ashore and in Port)	.	.	.	.	.	.	.
						III. PROFESSIONAL OCCUPATIONS AND THEIR SUBORDINATE SERVICES.							
						1. Clerical.							
.	.	19	18	1	38	Clergymen, Priests, Ministers	.	.	.	.	.	.	.
.	1	7	5	1	14	Monks, Nuns, Scripture Readers; Church, Cemetery—Officers, etc.	2	.	.	.	2	.	.
						2. Legal.							
.	.	11	1	.	12	Barristers, Solicitors	.	.	.	.	.	.	.
4	14	14	3	1	36	Law Clerks	.	.	.	.	.	.	.
						3. Medical.							
.	1	13	8	2	24	Physicians, Surgeons, General Practitioners ...	.	.	.	.	.	.	.
.	.	.	.	.	.	Midwives	.	6	.	.	.	4	2
.	.	.	.	.	.	Sick Nurses, Invalid Attendants	36	17	.	14	26	9	4
.	2	4	5	1	12	Others	2	.	.	1	1	.	.
4	25	43	9	1	82	4. Teaching	297	11	18	169	110	11	.
.	6	10	1	.	17	5. Literary and Scientific	.	.	.	.	.	.	.
.	8	8	7	1	24	6. Engineers and Surveyors	.	.	.	.	.	.	.
4	67	107	17	1	196	7 and 8. Art, Music, Drama, etc...	38	6	1	23	19	1	.
						IV. DOMESTIC OFFICES OR SERVICES.							
						1. Domestic Indoor Service.							
.	4	1	.	.	5	In Hotels, Lodging and Eating Houses	7	1	.	7	1	.	.
1	2	2	.	1	6	Other Domestic Indoor Servants	1398	82	156	960	282	72	10
1	22	26	17	1	67	2. Domestic Outdoor Service	.	.	.	.	.	.	.
						3. Other Service.							
.	.	.	.	.	.	Charwomen	62	121	.	30	67	73	13
.	.	1	.	.	1	Laundry and Washing Service	41	72	.	17	41	45	10
1	9	36	20	6	72	Others	21	24	1	11	19	12	2
						V. COMMERCIAL OCCUPATIONS.							
.	19	81	51	8	159	1. Merchants, Agents, and Accountants	4	2	.	2	2	1	1
34	247	201	52	8	542	2. Commercial or Business Clerks	109	1	10	87	12	1	.
.	29	57	24	5	115	3 and 4. Dealers in Money; Insurance...	2	1	.	1	1	.	1
						VI. CONVEYANCE OF MEN, GOODS, AND MESSAGES.							
5	86	122	57	4	274	1. On Railways	1	.	.	1	.	.	.
						2. On Roads.							
7	41	43	21	2	114	Coachmen, Grooms (not Domestic); Cabmen ...	.	.	.	.	.	.	.
11	151	305	127	10	604	Carmen, Carriers, Carters, Waggoners (not Farm)...	.	2	.	.	.	1	1
.	17	18	1	1	37	Others	1	.	.	.	1	.	.
4	97	144	78	7	330	3. On Seas, Rivers, and Canals	3	4	1	2	1	2	1
2	7	43	19	7	78	4. In Docks, Harbours, etc.	.	.	.	.	.	.	.
						5. In Storage, Porterage, and Messages.							
155	47	22	22	20	266	Messengers, Porters, Watchmen (not Rlwy, or Govt.)	20	.	16	4	.	.	.
2	9	21	15	3	50	Others	14	1	.	10	5	.	.
						VII. AGRICULTURE.							
						1. On Farms, Woods, and Gardens.							
.	.	8	8	.	16	Farmers, Graziers	.	1	.	.	.	.	1
.	6	1	.	.	7	Farmers', Graziers'—Sons, Daughters, or other Relatives assisting in the work of the Farm	.	.	.	.	.	.	.
.	1	5	4	.	10	Farm Bailiffs, Foremen	.	.	.	.	.	.	.
.	.	1	1	.	2	Shepherds	.	.	.	.	.	.	.
1	2	6	4	.	13	Agricultural Labourers, Farm Servants—distinguished as in charge of Cattle	.	.	.	.	.	.	.
.	6	11	4	.	21	Agricultural Labourers, Farm Servants—distinguished as in charge of Horses	.	.	.	.	.	.	.
3	8	19	15	13	58	Agricultural Labourers, Farm Servants—not otherwise distinguished	.	2	.	1	.	.	1
1	10	10	17	4	42	Gardeners (not Dom.); Nursymn., Seedsmn., Florists	4	1	.	4	.	1	.
.	.	.	.	.	.	Others	2	.	2	.	.	.	.
						VIII. FISHING.							
.	.	.	.	.	.	1. In Fishing	.	.	.	.	.	.	.
						IX. IN AND ABOUT, AND DEALING IN THE PRODUCTS OF, MINES AND QUARRIES.							
						1 and 2. Mines and Quarries.							
16	191	430	237	29	903	Coal and Shale Mine—Hewers	.	.	.	.	.	.	.
9	86	86	22	3	206	" " —Other Workers below ground	.	.	.	.	.	.	.
4	15	23	22	6	70	" " —Workers above ground ...	8	4	.	8	2	2	.
.	5	22	16	6	49	Other Workers	20	6	.	13	9	3	1
.	22	43	44	8	117	Dealers	.	9	.	.	4	2	3
						X. METALS, MACHINES, IMPLEMENTS, & CONVEYANCES.							
103	829	1172	602	39	2745	1. Iron and Steel Manufacture[a]	.	.	.	.	.	.	.
.	.	.	1	1	2	2. Manufacture of Other, Mixed, or Unspecified Metals	.	.	.	.	.	.	.
						3. Engineering, and Machine Making.							
92	578	544	249	28	1491	Ironfounders[a]	14	4	1	13	1	3	.
10	160	216	127	21	534	Blacksmiths, Strikers	.	.	.	.	.	.	.
14	193	192	77	10	486	Erectors, Fitters, Turners	.	.	.	.	.	.	.
32	205	205	83	16	541	Others	9	.	.	9	.	.	.
6	39	57	12	2	116	4. Tools	7	3	.	5	4	1	.
166	925	1115	497	61	2764	5, 6, 7. Types, etc.; Arms; Miscellaneous Metal Trades[b]	523	48	44	439	72	15	1
4	12	14	15	1	46	8. Ships and Boats	.	.	.	.	.	.	.
26	208	235	81	9	559	9. Vehicles[c]	5	3	1	4	2	.	1
.	14	31	18	3	66	10. Dealers	5	2	.	4	1	2	.

[a] See Note [b].

[b] The figures include 183 Male and 137 Female "Bolt, Nut, Rivet, Screw, Staple—Makers"; 209 Male "White Metal and Electro-Plate Ware Manufacturers; Pewterers"; and 722 Male "Iron Workers—Undefined or Indeterminable" whom it was found impossible to classify under a more definite heading, but many of whom would be engaged in "Iron and Steel Manufacture" or as "Ironfounders."

[c] The figures include 335 Male "Railway—Coach, Waggon Makers."

COUNTY OF **STAFFORD**—*continued.* COUNTY BOROUGH of WEST BROMWICH—*continued.*

TABLE 35.—OCCUPATIONS (Condensed List) of MALES and FEMALES AGED 10 YEARS and upwards at FIVE GROUPS of AGES, 1901—*continued.*

Ages of Males 10 Years and upwards.						Occupations at Ages 10 Years and upwards.	Ages of Females 10 Years and upwards.						
							Total Females.						
10-	15-	25-	45-	65 and upwards.	Total Males.		Un-married.	Married or Widowed.	10-	15-	25-	45-	65 and upwards.
						XI. Precious Metals, Jewels, Watches, Instruments, and Games.							
12	62	92	39	6	211	1-5. Prec*. Metals, Jewelr.; Watches, Instrmts; Games.	72	7	9	47	17	6	.
						XII. Building and Works of Construction.							
						1. House Building, etc.							
6	123	125	44	13	311	Carpenters, Joiners	.	.	.	.	.	.	.
3	163	220	124	24	534	Bricklayers, Bricklayers' Labourers	.	.	.	.	.	.	.
.	8	12	7	.	27	Masons, Masons' Labourers...	.	.	.	.	.	.	.
14	107	107	38	4	270	Painters, Decorators, Glaziers	.	.	.	.	.	.	.
3	24	24	12	1	64	Plumbers	.	1	.	.	.	1	.
5	75	99	43	6	228	Others	.	1	.	.	.	.	1
.	9	78	42	10	139	2. Other Works of Construction, and Roads...	.	.	.	.	.	.	.
						XIII. Wood, Furniture, Fittings, and Decorations.							
						1 and 2. Furniture, Fittings, etc.; Wood and Bark.							
2	42	26	11	2	83	Cabinet Makers; French Polishers; Upholsterers...	28	5	3	22	6	2	.
1	7	10	6	2	26	Other Workers in Furniture, Fittings, etc.	3	4	.	2	2	2	1
5	33	72	22	2	134	Workers in Wood and Bark	13	1	.	13	1	.	.
.	8	17	21	4	50	Dealers	5	4	.	2	4	3	.
						XIV. Brick, Cement, Pottery, and Glass.							
						1. Brick, Cement, Pottery and Glass.							
24	219	162	73	5	483	Brick, Plain Tile, Terra-Cotta—Makers	82	16	1	69	25	3	.
1	3	3	3	.	10	Earthenware, China, Porcelain—Manufacture ...	7	.	.	7	.	.	.
33	180	121	78	10	422	Glass Manufacture	22	6	1	19	4	4	.
.	5	7	1	1	14	Others	1	1	.	1	.	1	.
						XV. Chemicals, Oil, Grease, Soap, Resin, etc.							
						1 and 3. Colouring Matter; Drugs, Chemicals, etc.							
1	6	13	4	1	25	Chemists, Druggists	.	1	.	.	.	1	.
1	24	46	18	4	93	Others	7	.	.	4	2	1	.
.	.	1	.	.	1	2. Explosives and Matches	2	.	.	1	1	.	.
						4. Oil, Grease, Soap, Resin, etc.							
1	10	31	6	3	51	Workers	135	5	2	94	37	7	.
1	2	8	3	1	15	Dealers	.	.	.	.	.	.	.
						XVI. Skins, Leather, Hair, and Feathers.							
.	1	5	5	1	12	1. Skins and Leather	6	1	1	5	1	.	.
3	22	29	14	1	69	2. Saddlery and Harness	6	1	.	6	1	.	.
.	.	.	.	.	.	3. Hair and Feathers	5	1	3	2	1	.	.
.	.	3	2	.	5	4. Dealers in Skins, Leather, Hair, and Feathers	1	.	.	1	.	.	.
						XVII. Paper, Prints, Books, and Stationery.							
						1 and 2. Paper and Stationery; Prints and Books.							
4	5	4	.	.	13	Paper Box, Bag—Makers; Stationery Manufacture	100	1	11	79	11	.	.
5	45	51	15	.	116	Printers, Lithographers	38	1	7	27	5	.	.
1	5	6	1	.	13	Bookbinders	27	1	2	21	4	1	.
2	11	11	6	2	32	Others	28	4	4	17	6	5	.
						XVIII. Textile Fabrics.							
.	.	.	.	.	.	1. Cotton and Flax	.	.	.	.	.	.	.
.	.	.	.	.	.	2. Wool and Worsted	1	.	.	1	.	.	.
.	.	.	.	.	.	3. Silk	.	.	.	.	.	.	.
2	2	3	3	2	12	4. Hemp and Other Fibrous Materials	.	2	.	.	2	.	.
.	.	.	.	.	.	5. Mixed or Unspecified Materials	3	.	1	.	2	.	.
.	.	.	.	.	.	6. Bleaching, Printing, Dyeing, etc.	.	.	.	.	.	.	.
1	25	21	12	2	61	7. Dealers (Drapers and others)	69	12	7	44	23	5	2
						XIX. Dress.							
						1. Dress.							
5	32	57	29	3	126	Tailors	105	16	9	73	29	7	3
.	.	1	.	.	1	Milliners, Dressmakers	421	81	29	272	165	32	4
.	.	.	.	.	.	Shirt Makers, Seamstresses...	25	23	4	13	13	11	7
4	23	56	26	17	126	Boot, Shoe, Slipper, Patten, Clog—Makers	6	1	2	3	2	.	.
5	19	24	6	4	58	Other Workers	20	1	7	13	1	.	.
2	12	32	7	2	55	Dealers	35	17	1	20	18	11	2
						XX. Food, Tobacco, Drink, and Lodging.							
						1. Food.							
5	77	66	17	7	172	Workers	16	7	.	14	3	4	2
29	172	311	150	30	692	Dealers	80	133	4	41	75	66	27
						2. Tobacco.							
.	.	.	.	.	.	Tobacco Manufacture	.	.	.	.	.	.	.
.	.	4	4	1	9	Tobacconists	9	7	.	9	3	4	.
						3. Makers of Spirituous Drinks.							
.	16	35	11	4	66	Brewers	1	.	.	1	.	.	.
.	10	18	6	3	37	Others	.	.	.	.	.	.	.
						4. Board, Lodging, etc.							
.	.	4	9	2	15	Coffee, Eating, Lodging, Boarding—House Keepers	5	21	.	2	11	13	.
.	2	119	73	7	201	Inn, Hotel—Keepers; Publicans, etc.	9	35	.	2	16	23	3
3	34	17	1	1	56	Cellarmen; Barmen; Others in Inn, Hotel, etc.—Serv.	36	1	.	23	14	.	.
.	1	1	1	1	4	Wine and Spirit Merchants, Agents	.	1	.	.	.	.	1
						XXI. Gas, Water, and Electricity Supply, and Sanitary Service.							
.	29	115	51	7	202	1. Gas, Water, Electricity	.	.	.	.	.	.	.
.	1	17	12	2	32	2. Sanitary Service	1	1	.	1	1	.	.
						XXII. Other, General, and Undefined Workers and Dealers.							
						1-4. About Animals; Sundry Industries; General Makers and Dealers; General Labourers, etc.							
1	8	25	17	6	57	General Shopkeepers, Dealers; Pawnbrokers ...	72	45	6	45	29	32	5
7	8	21	12	10	58	Costermongers, Hawkers, Street Sellers	4	13	.	3	3	8	3
6	184	299	218	42	749	General Labourers	.	.	.	.	.	.	.
5	73	156	79	16	329	Engine Drivers, Stokers, Firemen (not Railway, Marine, or Agricultural)	.	.	.	.	.	.	.
12	60	40	28	6	146	Others	111	11	9	86	20	7	.
						XXIII. Without Specified Occupations or Unoccupied							
.	6	48	149	326	529	Retired from Business (not Army, Navy, Church, Medicine); Pensioners	8	24	.	.	2	8	22
.	3	12	40	68	123	Living on own means	77	235	.	3	52	104	153
2649	233	86	79	147	3194	Others aged 10 years and upwards (inclg. Students)	5808	12568	3099	3061	7282	3811	1123

* The figures include 351 Males engaged in "Sheet, Plate—Glass Manufacture."

COUNTY OF **STAFFORD**—*continued.* COUNTY BOROUGH of WOLVERHAMPTON.

TABLE 35.—OCCUPATIONS (Condensed List) of MALES and FEMALES AGED 10 YEARS and upwards at FIVE GROUPS of AGES, 1901—*continued.*

MALES.	OCCUPIED AND UNOCCUPIED.	FEMALES.
46313	ALL AGES.	47874
10794	UNDER 10 YEARS.	10815
35519	10 YEARS AND UPWARDS.	37059

Ages of Males 10 Years and upwards. 10-	15-	25-	45-	65 and upwards.	Total Males.	Occupations at Ages 10 Years and upwards.	Ages of Females 10 Years and upwards. Total Females. Unmarried.	Married or Widowed.	10-	15-	25-	45-	65 and upwards.
4962	9264	13120	6410	1763	35519	... ... TOTAL OCCUPIED AND UNOCCUPIED	17023	20036	5092	9714	13430	6701	2122
3908	346	156	309	756	5475	... ... Retired or Unoccupied (Order XXIII.)	8730	17643	4545	4038	10496	5411	1883
1054	3918	12964	6101	1007	30044	... Engaged in Occupations (Orders I.—XXII.) ...	8293	2393	547	5676	2934	1290	239
						I. GENERAL OR LOCAL GOVERNMENT OF THE COUNTRY.							
26	45	75	21	.	167	1. National Government	19	2	.	10	9	2	.
2	30	96	41	9	178	2. Local Government	17	8	.	5	16	4	.
						II. DEFENCE OF THE COUNTRY.							
.	18	25	4	1	48	1. Army (at Home)	.	.	.	.	.	.	.
.	.	1	.	.	1	2. Navy and Marines (Ashore and in Port)	.	.	.	.	.	.	.
						III. PROFESSIONAL OCCUPATIONS AND THEIR SUBORDINATE SERVICES.							
						1. Clerical.							
.	3	35	21	6	65	Clergymen, Priests, Ministers	.	.	.	.	.	.	.
.	5	13	4	3	25	Monks, Nuns, Scripture Readers; Church, Cemetery—Officers, etc.	38	1	.	3	19	14	3
						2. Legal.							
.	1	28	16	2	47	Barristers, Solicitors	.	.	.	.	.	.	.
9	45	36	11	.	101	Law Clerks	.	.	.	.	.	.	.
						3. Medical.							
.	2	37	14	3	56	Physicians, Surgeons, General Practitioners ...	.	.	.	.	.	.	.
.	.	.	.	.	.	Midwives	.	10	.	.	1	7	2
.	.	.	.	.	.	Sick Nurses, Invalid Attendants	90	42	.	29	69	30	4
.	2	19	14	2	37	Others	2	5	.	2	1	3	1
3	64	76	22	2	167	4. Teaching	529	26	8	322	195	29	1
.	10	18	8	2	38	5. Literary and Scientific	1	.	.	.	1	.	.
.	13	27	9	1	50	6. Engineers and Surveyors	.	.	.	.	.	.	.
.	77	159	39	3	278	7 and 8. Art, Music, Drama, etc...	64	30	.	43	45	6	.
						IV. DOMESTIC OFFICES OR SERVICES.							
						1. Domestic Indoor Service.							
1	19	4	.	.	24	In Hotels, Lodging and Eating Houses	62	3	1	40	22	2	.
5	10	4	.	1	20	Other Domestic Indoor Servants	2792	191	247	1889	623	197	27
2	68	85	48	10	213	2. Domestic Outdoor Service	.	.	.	.	.	.	.
						3. Other Service.							
.	.	.	.	.	.	Charwomen	70	289	.	27	156	155	21
.	2	2	2	.	6	Laundry and Washing Service	187	161	5	126	106	91	20
.	7	43	28	7	85	Others	88	57	1	44	54	41	5
						V. COMMERCIAL OCCUPATIONS.							
.	56	231	118	30	435	1. Merchants, Agents, and Accountants	3	6	.	2	2	3	2
59	515	458	150	26	1208	2. Commercial or Business Clerks	188	5	6	136	45	6	.
.	65	123	57	8	253	3 and 4. Dealers in Money; Insurance...	7	2	.	3	3	3	.
						VI. CONVEYANCE OF MEN, GOODS, AND MESSAGES.							
11	518	639	284	22	1474	1. On Railways	3	3	.	1	2	2	1
						2. On Roads.							
5	80	131	44	7	267	Coachmen, Grooms (not Domestic); Cabmen ...	.	.	.	.	.	.	.
10	272	484	203	20	989	Carmen, Carriers, Carters, Waggoners (not Farm)...	.	1	.	.	.	1	.
1	27	49	16	2	95	Others	.	1	.	.	.	1	.
1	63	105	53	9	231	3. On Seas, Rivers, and Canals	2	27	.	7	14	6	2
1	4	8	9	1	23	4. In Docks, Harbours, etc.	.	.	.	.	.	.	.
						5. In Storage, Porterage, and Messages.							
350	175	59	46	12	642	Messengers, Porters, Watchmen (not Rlwy. or Govt.)	28	1	16	10	2	1	.
3	44	70	29	3	149	Others	32	.	.	24	8	.	.
						VII. AGRICULTURE.							
						1. On Farms, Woods, and Gardens.							
.	.	5	3	1	9	Farmers, Graziers	.	1	.	.	.	.	1
.	1	.	.	.	1	Farmers', Graziers'—Sons, Daughters, or other Relatives assisting in the work of the Farm	.	.	.	.	.	.	.
.	1	1	3	.	5	Farm Bailiffs, Foremen	.	.	.	.	.	.	.
.	.	.	1	.	1	Shepherds	.	.	.	.	.	.	.
.	1	1	3	.	8	Agricultural Labourers, Farm Servants—distinguished as in charge of Cattle	.	.	.	.	.	.	.
.	7	6	2	1	16	Agricultural Labourers, Farm Servants—distinguished as in charge of Horses	.	.	.	.	.	.	.
1	5	19	22	5	52	Agricultural Labourers, Farm Servants—not otherwise distinguished	1	4	.	1	1	2	1
2	23	26	30	19	100	Gardeners (not Dom.); Nursymn., Seedsmn., Florists	.	1	.	.	.	1	.
.	.	.	.	.	.	Others	.	.	.	.	.	.	.
						VIII. FISHING.							
.	.	1	.	.	1	1. In Fishing	.	.	.	.	.	.	.
						IX. IN AND ABOUT, AND DEALING IN THE PRODUCTS OF, MINES AND QUARRIES.							
						1 and 2. Mines and Quarries.							
.	7	28	33	15	83	Coal and Shale Mine—Hewers	.	.	.	.	.	.	.
.	1	.	2	.	3	" " —Other Workers below ground	.	.	.	.	.	.	.
.	.	1	1	.	2	" " —Workers above ground ...	.	2	.	1	.	1	.
.	2	16	22	1	41	Other Workers	20	23	1	13	27	2	.
1	16	61	52	10	140	Dealers	1	15	.	.	3	10	3
						X. METALS, MACHINES, IMPLEMENTS, & CONVEYANCES.							
43	424	739	393	41	1640	1. Iron and Steel Manufacture[a]	.	.	.	.	.	.	.
.	1	.	1	.	2	2. Manufacture of Other, Mixed, or Unspecified Metals	.	.	.	.	.	.	.
						3. Engineering, and Machine Making.							
12	119	150	83	14	378	Ironfounders[a]	5	1	.	5	1	.	.
16	247	309	171	25	768	Blacksmiths, Strikers	.	.	.	.	.	.	.
15	382	372	134	13	916	Erectors, Fitters, Turners	.	.	.	.	.	.	.
33	463	563	298	48	1405	Others[b]	29	10	2	25	8	4	.
25	185	252	104	12	578	4. Tools	11	6	.	9	6	2	.
135	1177	1748	1014	169	4243	5, 6, 7. Types, etc.; Arms; Miscellaneous Metal Trades[c]	923	268	62	785	261	77	6
1	4	11	10	3	29	8. Ships and Boats	.	.	.	.	.	.	.
36	489	562	126	18	1231	9. Vehicles[d]	54	14	5	47	12	4	.
8	42	82	42	6	180	10. Dealers	35	6	1	25	12	3	.

[a] See Note [c].
[b] The figures include 501 Male "Brassfounders," and 227 Male "Brass Finishers." See also Note [c].
[c] The figures include 251 Male and 195 Female "Brass, Bronze—Workers"; 1113 Male and 112 Female "Lock, Key—Makers"; 840 Male and 169 Female "Tinplate Goods Makers"; and 165 Male "Iron Workers—Undefined or Indeterminable" whom it was found impossible to classify under a more definite heading, but many of whom were engaged in "Iron and Steel Manufacture" or as "Ironfounders."
[d] The figures include 961 Males and 67 Females engaged in "Cycle and Motor Manufacture."

COUNTY OF **STAFFORD**—*continued.* COUNTY BOROUGH of WOLVERHAMPTON—*continued.*

TABLE 35.—OCCUPATIONS (Condensed List) of MALES and FEMALES AGED 10 YEARS and upwards at FIVE GROUPS of AGES, 1901—*continued.*

Ages of Males 10 Years and upwards.						Occupations at Ages 10 Years and upwards.	Ages of Females 10 Years and upwards.						
							Total Females.						
10–	15–	25–	45–	65 and upwards.	Total Males.		Unmarried.	Married or Widowed.	10–	15–	25–	45–	65 and upwards.
						XI. Precious Metals, Jewels, Watches, Instruments, and Games.							
17	265	382	97	15	776	1-5. Prec. Metals, Jewely.; Watches, Instrmts; Games.[a]	115	6	6	96	14	5	.
						XII. Building and Works of Construction.							
						1. House Building, etc.							
4	257	310	130	24	725	Carpenters, Joiners	.	.	.	.	.	.	.
3	163	314	160	30	670	Bricklayers, Bricklayers' Labourers	.	.	.	.	.	.	.
2	21	49	21	.	93	Masons, Masons' Labourers	.	.	.	.	.	.	.
7	145	223	110	12	497	Painters, Decorators, Glaziers	.	.	.	.	.	.	.
9	69	60	13	3	154	Plumbers	.	1	.	.	1	.	.
6	127	207	108	27	475	Others	.	1	.	.	.	1	.
.	31	102	81	8	222	2. Other Works of Construction, and Roads	.	.	.	.	.	.	.
						XIII. Wood, Furniture, Fittings, and Decorations.							
						1 and 2. Furniture, Fittings, etc.; Wood and Bark.							
6	81	81	40	6	214	Cabinet Makers; French Polishers; Upholsterers	58	25	4	44	23	12	.
2	23	48	13	6	92	Other Workers in Furniture, Fittings, etc.	6	1	.	3	4	.	.
6	116	136	84	19	361	Workers in Wood and Bark	5	3	.	5	.	2	1
2	15	45	16	2	80	Dealers	7	15	.	5	10	7	.
						XIV. Brick, Cement, Pottery, and Glass.							
						1. Brick, Cement, Pottery and Glass.							
2	17	30	17	6	72	Brick, Plain Tile, Terra-Cotta—Makers	5	11	.	4	6	6	.
.	2	6	3	.	11	Earthenware, China, Porcelain—Manufacture	2	.	.	2	.	.	.
1	9	.	1	.	11	Glass Manufacture	1	.	.	1	.	.	.
.	2	9	7	1	19	Others	12	3	.	9	4	1	1
						XV. Chemicals, Oil, Grease, Soap, Resin, etc.							
						1 and 3. Colouring Matter; Drugs, Chemicals, etc.							
.	25	38	12	2	77	Chemists, Druggists	9	2	.	8	2	1	.
2	33	46	10	2	93	Others	28	6	.	23	9	1	1
.	.	.	1	.	1	2. Explosives and Matches	.	.	.	.	.	.	.
						4. Oil, Grease, Soap, Resin, etc.							
1	21	44	20	4	90	Workers	14	3	.	8	8	1	.
.	5	3	6	.	14	Dealers	1	1	.	.	.	2	.
						XVI. Skins, Leather, Hair, and Feathers.							
.	8	8	7	2	25	1. Skins and Leather	38	4	2	33	6	1	.
.	18	29	19	2	68	2. Saddlery and Harness	4	1	.	2	3	.	.
.	1	2	3	.	6	3. Hair and Feathers	.	3	.	.	2	1	.
.	1	7	1	1	10	4. Dealers in Skins, Leather, Hair, and Feathers	1	.	.	.	1	.	.
						XVII. Paper, Prints, Books, and Stationery.							
						1 and 2. Paper and Stationery; Prints and Books.							
.	.	5	1	.	6	Paper Box, Bag—Makers; Stationery Manufacture	44	3	4	36	5	2	.
20	96	110	40	2	268	Printers, Lithographers	51	2	10	39	4	.	.
3	8	11	3	1	26	Bookbinders	70	2	11	51	9	1	.
4	30	38	26	5	103	Others	42	23	2	32	13	13	5
						XVIII. Textile Fabrics.							
1	1	.	.	.	2	1. Cotton and Flax	2	1	1	1	1	.	.
.	.	.	.	.	.	2. Wool and Worsted	1	.	.	.	1	.	.
.	.	.	.	.	.	3. Silk	.	.	.	.	.	.	.
11	16	20	12	.	59	4. Hemp and Other Fibrous Materials	10	14	1	8	8	5	2
.	1	.	1	.	2	5. Mixed or Unspecified Materials	4	6	.	2	5	2	1
.	.	1	1	2	4	6. Bleaching, Printing, Dyeing, etc.	3	1	.	1	2	1	.
5	70	93	32	2	202	7. Dealers (Drapers and others)	128	24	4	98	35	15	.
						XIX. Dress.							
						1. Dress.							
6	61	124	65	19	275	Tailors	216	51	14	170	60	16	7
.	.	1	.	.	1	Milliners, Dressmakers	740	137	30	416	341	82	8
.	.	.	1	.	1	Shirt Makers, Seamstresses	26	36	.	6	25	23	8
38	210	307	122	30	707	Boot, Shoe, Slipper, Patten, Clog—Makers	365	22	61	256	62	8	.
7	45	55	19	5	131	Other Workers	17	4	4	10	4	3	.
.	32	65	20	4	121	Dealers	81	20	7	44	32	14	4
						XX. Food, Tobacco, Drink, and Lodging.							
						1. Food.							
9	106	134	38	9	296	Workers	39	12	1	34	5	9	2
26	345	527	226	49	1173	Dealers	168	304	2	92	181	154	43
						2. Tobacco.							
.	.	.	.	.	.	Tobacco Manufacture	1	.	.	1	.	.	.
.	12	20	9	1	42	Tobacconists	32	15	.	23	17	5	2
						3. Makers of Spirituous Drinks.							
1	48	76	24	3	152	Brewers	.	.	.	.	.	.	.
.	5	23	8	1	37	Others	.	.	.	.	.	.	.
						4. Board, Lodging, etc.							
.	3	14	11	6	34	Coffee, Eating, Lodging, Boarding—House Keepers	27	79	.	2	43	43	18
.	4	203	110	8	325	Inn, Hotel—Keepers; Publicans, etc.	13	53	.	2	33	24	7
4	98	56	20	1	179	Cellarmen; Barmen; Others in Inn, Hotel, etc.—Serv.	156	13	.	121	47	.	1
.	4	14	7	.	25	Wine and Spirit Merchants, Agents	.	2	.	.	1	1	.
						XXI. Gas, Water, and Electricity Supply, and Sanitary Service.							
1	23	98	41	6	169	1. Gas, Water, Electricity	.	.	.	.	.	.	.
.	1	19	9	1	30	2. Sanitary Service	.	.	.	.	.	.	.
						XXII. Other, General, and Undefined Workers and Dealers.							
						1-4. About Animals; Sundry Industries; General Makers and Dealers; General Labourers, etc.							
3	21	43	25	5	97	General Shopkeepers, Dealers; Pawnbrokers	83	70	3	53	47	38	12
4	32	58	29	13	136	Costermongers, Hawkers, Street Sellers	15	40	.	7	20	20	8
13	221	325	206	52	817	General Labourers	1	1	.	1	.	1	.
2	42	125	68	8	245	Engine Drivers, Stokers, Firemen (not Railway, Marine, or Agricultural)	.	.	.	.	.	.	.
9	91	124	86	9	319	Others[b]	351	150	25	293	116	59	8
						XXIII. Without Specified Occupations or Unoccupied							
.	.	20	196	559	775	Retired from Business (not Army, Navy, Church, Medicine); Pensioners	29	166	.	.	8	39	148
.	4	19	38	67	128	Living on own means	237	375	.	16	90	249	257
3908	342	117	75	130	4572	Others aged 10 years and upwards (incl. Students)	8464	17102	4545	4022	10398	5123	1478

[a] The figures include 537 Male and 101 Female "Electrical Apparatus Makers."
[b] The figures include 111 Male and 329 Female "Japanners."

COUNTY OF **STAFFORD**—*continued.* AGGREGATE OF URBAN DISTRICTS.
(Inclusive of County Boroughs.)

TABLE 35.—OCCUPATIONS (Condensed List) of MALES and FEMALES AGED 10 YEARS and upwards at FIVE GROUPS of AGES, 1901—*continued.*

Males.	Occupied and Unoccupied.	Females.
497814	All Ages.	506896
122712	Under 10 Years.	123775
375102	10 Years and upwards.	383121

Ages of Males 10 Years and upwards. 10–	15–	25–	45–	65 and upwards.	Total Males.	Occupations at Ages 10 Years and upwards.	Ages of Females 10 Years and upwards. Total Females. Unmarried.	Married or Widowed.	10–	15–	25–	45–	65 and upwards.
54854	99735	137341	66679	16493	375102	... ... Total Occupied and Unoccupied	172138	210983	54991	100969	138345	68465	20351
40614	3473	1712	3267	6345	55411	... ... Retired or Unoccupied (Order XXIII.)	84955	184526	47226	39622	107064	57304	18265
14240	96262	135629	63412	10148	319691	... Engaged in Occupations (Orders I.—XXII.) ...	87183	26457	7765	61347	31281	11161	2086
						I. General or Local Government of the Country.							
182	476	639	219	9	1525	1. National Government	224	50	3	118	116	28	9
4	255	810	282	53	1404	2. Local Government	140	58	.	43	120	33	2
						II. Defence of the Country.							
1	128	195	24	5	353	1. Army (at Home)	.	.	.	.	.	.	.
.	9	6	.	.	15	2. Navy and Marines (Ashore and in Port)	.	.	.	.	.	.	.
						III. Professional Occupations and their Subordinate Services.							
						1. Clerical.							
.	12	387	253	54	706	Clergymen, Priests, Ministers	.	.	.	.	.	.	.
1	23	115	86	21	246	Monks, Nuns, Scripture Readers; Church, Cemetery—Officers, etc.	205	12	.	25	106	60	26
						2. Legal.							
.	17	188	90	21	316	Barristers, Solicitors	.	.	.	.	.	.	.
40	351	251	69	9	720	Law Clerks	5	.	.	2	3	.	.
						3. Medical.							
.	13	280	118	17	428	Physicians, Surgeons, General Practitioners ...	.	.	.	.	.	.	.
.	.	.	.	.	.	Midwives	2	95	.	.	8	61	28
.	.	2	3	.	5	Sick Nurses, Invalid Attendants	588	376	.	135	501	271	57
.	45	137	65	13	260	Others	24	16	1	13	13	12	1
49	626	854	213	14	1756	4. Teaching	5170	287	226	3101	1890	229	11
.	76	135	41	6	258	5. Literary and Scientific	10	5	.	2	5	8	.
.	88	180	100	27	395	6. Engineers and Surveyors	.	.	.	.	.	.	.
20	509	971	299	45	1844	7 and 8. Art, Music, Drama, etc...	586	229	10	324	395	85	1
						IV. Domestic Offices or Services.							
						1. Domestic Indoor Service.							
7	80	31	5	1	124	In Hotels, Lodging and Eating Houses	466	50	20	345	119	28	4
38	85	43	19	6	191	Other Domestic Indoor Servants	23954	1420	2342	16153	5325	1319	235
31	437	845	460	110	1883	2. Domestic Outdoor Service	1	.	.	1	.	.	.
						3. Other Service.							
.	.	.	.	.	.	Charwomen	487	1822	.	206	929	1012	162
.	6	17	10	1	34	Laundry and Washing Service	1059	1427	31	623	829	817	183
5	66	296	239	59	665	Others	444	372	7	215	308	247	39
						V. Commercial Occupations.							
.	394	1796	894	137	3221	1. Merchants, Agents, and Accountants	44	26	.	23	25	16	6
439	4249	3467	1030	151	9336	2. Commercial or Business Clerks	1869	38	87	1305	480	33	2
9	519	1237	464	55	2284	3 and 4. Dealers in Money; Insurance...	51	9	1	27	21	10	1
						VI. Conveyance of Men, Goods, and Messages.							
92	2854	4240	1747	143	9076	1. On Railways	18	22	.	12	12	13	3
						2. On Roads.							
65	632	781	333	51	1862	Coachmen, Grooms (not Domestic); Cabmen ...	.	.	.	.	.	.	.
161	2455	3875	1701	236	8428	Carmen, Carriers, Carters, Waggoners (not Farm)...	.	15	.	.	3	7	5
15	320	507	124	13	979	Others	1	5	.	.	2	3	1
59	586	848	399	69	1961	3. On Seas, Rivers, and Canals	14	69	1	20	36	22	4
7	81	256	132	26	502	4. In Docks, Harbours, etc.	.	.	.	.	.	.	.
						5. In Storage, Porterage, and Messages.							
2920	1094	398	327	130	4869	Messengers, Porters, Watchmen (not Rlwy. or Govt.)	129	2	79	47	3	1	1
32	301	451	170	27	981	Others	322	32	5	246	89	12	2
						VII. Agriculture.							
						1. On Farms, Woods, and Gardens.							
.	26	252	290	119	687	Farmers, Graziers	12	47	.	1	10	23	25
11	135	81	4	.	231	Farmers', Graziers'—Sons, Daughters, or other Relatives assisting in the work of the Farm	53	1	3	40	9	2	.
.	10	52	38	5	105	Farm Bailiffs, Foremen	.	.	.	.	.	.	.
.	1	5	13	2	21	Shepherds	.	.	.	.	.	.	.
23	87	101	81	17	309	Agricultural Labourers, Farm Servants—distinguished as in charge of Cattle	2	2	.	2	.	2	.
24	194	215	89	21	543	Agricultural Labourers, Farm Servants—distinguished as in charge of Horses	.	.	.	.	.	.	.
81	275	365	439	205	1365	Agricultural Labourers, Farm Servants—not otherwise distinguished	12	20	2	9	2	14	5
32	172	351	420	201	1176	Gardeners (not Dom.); Nursymn., Seedsmn., Florists	17	10	.	10	8	8	1
.	5	9	13	14	41	Others	3	.	2	1	.	.	.
						VIII. Fishing.							
.	.	3	.	.	3	1. In Fishing	.	.	.	.	.	.	.
						IX. In and About, and Dealing in the Products of, Mines and Quarries.							
						1 and 2. Mines and Quarries.							
289	6163	12457	5060	456	24425	Coal and Shale Mine—Hewers	.	.	.	.	.	.	.
703	3525	1814	816	134	6992	" " —Other Workers below ground	.	.	.	.	.	.	.
319	966	933	681	119	3018	" " —Workers above ground ...	25	30	1	22	15	16	1
89	655	1103	707	116	2670	Other Workers	137	83	3	101	89	23	4
3	146	499	489	129	1266	Dealers	11	78	.	4	17	47	21
						X. Metals, Machines, Implements, & Conveyances.							
518	4891	8081	3953	371	17814	1. Iron and Steel Manufacture[a]	.	.	.	.	.	.	.
4	33	21	7	2	67	2. Manufacture of Other, Mixed, or Unspecified Metals	12	1	2	9	2	.	.
						3. Engineering, and Machine Making.							
454	2744	2833	1170	126	7327	Ironfounders[a]	108	18	7	94	19	6	.
112	1771	2276	1247	194	5600	Blacksmiths, Strikers	.	2	.	.	.	2	.
191	2757	2978	993	95	7014	Erectors, Fitters, Turners	.	1	.	.	.	1	.
363	3034	3740	1574	216	8927	Others	122	21	12	103	19	9	.
117	841	1136	483	82	2659	4. Tools	241	41	24	187	56	14	1
608	9213	12129	5787	958	29695	5, 6, 7. Types, etc.; Arms; Miscellaneous Metal Trades...	6398	1850	626	5303	1781	500	38
11	90	115	97	14	327	8. Ships and Boats	1	.	.	1	.	.	.
144	1774	2210	793	95	5016	9. Vehicles	111	31	13	96	23	7	3
136	346	506	269	42	1199	10. Dealers	122	56	7	83	57	23	8

[a] See Note [b].

[b] The figures include 4,739 Male "Iron Workers—Undefined or Indeterminable" whom it was found impossible to classify under a more definite heading, but many of whom were engaged in "Iron and Steel Manufacture" or as "Ironfounders."

COUNTY OF **STAFFORD**—*continued.* AGGREGATE of URBAN DISTRICTS—*continued.*
(Inclusive of County Boroughs.)

TABLE 35.—OCCUPATIONS (Condensed List) of MALES and FEMALES AGED 10 YEARS and upwards at FIVE GROUPS of AGES, 1901—*continued.*

Ages of Males 10 Years and upwards. 10-	15-	25-	45-	65 and upwards.	Total Males.	Occupations at Ages 10 Years and upwards.	Ages of Females 10 Years and upwards. Total Females. Un-married.	Married or Widowed.	10-	15-	25-	45-	65 and upwards.
						XI. PRECIOUS METALS, JEWELS, WATCHES, INSTRUMENTS, AND GAMES.							
161	1573	2095	836	117	4782	1-5. Prec. Metals, Jewelr.; Watches, Instrmts; Games.	1060	83	138	770	190	38	7
						XII. BUILDING AND WORKS OF CONSTRUCTION.							
						1. House Building, etc.							
127	2139	2293	1209	231	5999	Carpenters, Joiners	.	.	.	.	.	.	.
117	2861	3950	2024	280	9232	Bricklayers, Bricklayers' Labourers	.	.	.	.	.	.	.
11	206	303	164	18	702	Masons, Masons' Labourers...	.	1	.	.	.	1	.
112	1390	1741	719	90	4052	Painters, Decorators, Glaziers	3	4	.	3	2	1	1
55	569	503	183	15	1325	Plumbers	.	3	.	.	2	1	.
38	748	1333	737	113	2969	Others	2	6	.	.	3	2	3
11	267	832	817	192	2119	2. Other Works of Construction, and Roads...	.	.	.	.	.	.	.
						XIII. WOOD, FURNITURE, FITTINGS, AND DECORATIONS.							
						1 and 2. Furniture, Fittings, etc.; Wood and Bark.							
42	539	441	183	28	1233	Cabinet Makers; French Polishers; Upholsterers...	250	80	21	183	89	30	7
9	178	298	122	28	635	Other Workers in Furniture, Fittings, etc.	52	11	6	40	11	4	2
115	943	1505	906	171	3640	Workers in Wood and Bark	35	10	1	32	5	5	2
7	108	297	170	38	620	Dealers	50	60	2	30	42	28	8
						XIV. BRICK, CEMENT, POTTERY, AND GLASS.							
						1. Brick, Cement, Pottery and Glass.							
360	1746	1487	686	119	4398	Brick, Plain Tile, Terra-Cotta—Makers	816	334	19	732	323	72	4
1355	7414	10428	3836	359	23392	Earthenware, China, Porcelain—Manufacture ...	13530	6265	1664	11091	5778	1182	80
77	427	470	302	39	1315	Glass Manufacture	175	29	8	155	26	13	2
.	21	103	57	19	200	Others	55	47	.	29	41	26	6
						XV. CHEMICALS, OIL, GREASE, SOAP, RESIN, ETC.							
						1 and 3. Colouring Matter; Drugs, Chemicals, etc.							
13	180	271	119	14	597	Chemists, Druggists	48	19	5	34	12	13	3
12	174	307	135	16	644	Others	57	10	1	47	15	3	1
4	30	62	15	2	113	2. Explosives and Matches	176	17	22	134	30	6	1
						4. Oil, Grease, Soap, Resin, etc.							
8	82	151	58	17	316	Workers	188	13	3	135	53	10	.
3	16	47	35	10	111	Dealers	5	13	.	3	4	8	3
						XVI. SKINS, LEATHER, HAIR, AND FEATHERS.							
32	395	563	244	45	1279	1. Skins and Leather	465	73	59	361	98	16	4
182	1475	2127	981	165	4930	2. Saddlery and Harness	2135	819	369	1896	822	153	14
22	84	99	78	20	303	3. Hair and Feathers	355	67	61	268	79	13	1
3	18	45	27	10	103	4. Dealers in Skins, Leather, Hair, and Feathers	7	9	.	3	7	4	2
						XVII. PAPER, PRINTS, BOOKS, AND STATIONERY.							
						1 and 2. Paper and Stationery; Prints and Books.							
12	33	43	9	2	99	Paper Box, Bag—Makers; Stationery Manufacture	532	60	70	397	111	14	.
94	623	742	226	20	1705	Printers, Lithographers	226	21	36	179	27	5	.
14	46	65	19	5	149	Bookbinders	216	11	34	177	39	7	.
44	196	293	156	38	727	Others	328	168	21	206	157	94	18
						XVIII. TEXTILE FABRICS.							
7	5	18	8	1	39	1. Cotton and Flax	451	82	69	315	130	17	2
.	9	4	3	.	16	2. Wool and Worsted	11	6	1	5	8	2	1
133	312	488	310	82	1325	3. Silk	1264	588	166	750	693	221	22
31	38	59	41	15	184	4. Hemp and Other Fibrous Materials	60	33	2	51	22	12	6
23	82	97	51	6	259	5. Mixed or Unspecified Materials	673	162	83	475	223	42	12
8	101	150	58	11	328	6. Bleaching, Printing, Dyeing, etc.	21	4	1	14	7	3	.
39	507	674	251	33	1504	7. Dealers (Drapers and others)	1273	278	66	861	459	143	22
						XIX. DRESS.							
						1. Dress.							
65	600	970	491	158	2284	Tailors	3497	713	299	2656	993	221	11
1	3	6	.	.	10	Milliners, Dressmakers	7506	1652	426	4907	2984	746	95
.	1	1	2	.	4	Shirt Makers, Seamstresses...	383	291	31	202	202	160	79
201	1365	2020	1274	331	5241	Boot, Shoe, Slipper, Patten, Clog—Makers	1560	251	213	1106	375	101	16
73	366	451	129	29	1048	Other Workers	356	60	62	242	79	26	7
39	340	543	172	27	1121	Dealers	481	240	17	302	237	137	28
						XX. FOOD, TOBACCO, DRINK, AND LODGING.							
						1. Food.							
132	1176	1174	345	46	2873	Workers	250	76	10	196	71	39	10
357	3218	4768	2138	477	10958	Dealers	1198	2483	44	781	1495	1296	365
						2. Tobacco.							
.	1	7	1	.	9	Tobacco Manufacture	26	.	7	15	4	.	.
3	35	98	51	11	198	Tobacconists	162	146	2	114	130	50	12
						3. Makers of Spirituous Drinks.							
197	1249	1989	967	145	4547	Brewers	1	.	.	1	.	.	.
3	226	496	153	18	896	Others	.	1	.	.	.	.	1
						4. Board, Lodging, etc.							
.	14	103	93	29	239	Coffee, Eating, Lodging, Boarding—House Keepers	141	479	.	27	237	274	82
.	70	1622	1052	104	2848	Inn, Hotel—Keepers; Publicans, etc.	78	772	.	23	381	359	87
63	565	323	71	5	1027	Cellarmen; Barmen; Others in Inn, Hotel, etc.—Serv.	1016	50	13	739	302	10	2
1	23	68	46	8	146	Wine and Spirit Merchants, Agents	5	4	.	3	1	4	1
						XXI. GAS, WATER, AND ELECTRICITY SUPPLY, AND SANITARY SERVICE.							
3	230	931	429	51	1644	1. Gas, Water, Electricity	.	.	.	.	.	.	.
.	26	172	148	34	380	2. Sanitary Service	3	1	.	3	1	.	.
						XXII. OTHER, GENERAL, AND UNDEFINED WORKERS AND DEALERS.							
						1-4. About Animals; Sundry Industries; General Makers and Dealers; General Labourers, etc.							
55	233	328	189	69	874	General Shopkeepers, Dealers; Pawnbrokers ...	644	520	45	403	348	295	73
88	187	310	227	91	903	Costermongers, Hawkers, Street Sellers	80	248	8	43	134	100	43
183	2404	3407	2479	611	9084	General Labourers	2	6	.	2	1	4	1
48	1061	2194	1300	144	4747	Engine Drivers, Stokers, Firemen (not Railway, Marine, or Agricultural)	.	.	.	.	.	.	.
138	693	761	451	99	2142	Others	1445	349	112	1154	353	126	19
						XXIII. WITHOUT SPECIFIED OCCUPATIONS OR UNOCCUPIED							
.	38	357	1818	3892	6105	Retired from Business (not Army, Navy, Church, Medicine); Pensioners	387	846	.	22	162	385	664
.	36	180	493	817	1526	Living on own means	1629	3416	.	101	835	1961	2148
40614	3399	1175	956	1636	47780	Others aged 10 years and upwards (inclg. Students)	82939	180264	47226	39499	106067	54958	15453

COUNTY OF **STAFFORD**—*continued.* AGGREGATE of RURAL DISTRICTS.

TABLE 35.—OCCUPATIONS (Condensed List) of MALES and FEMALES AGED 10 YEARS and upwards at FIVE GROUPS of AGES, 1901—*continued.*

MALES.	OCCUPIED AND UNOCCUPIED.	FEMALES.
116926	ALL AGES.	115283
28496	UNDER 10 YEARS.	28286
88430	10 YEARS AND UPWARDS.	86997

Ages of Males 10 Years and upwards. 10–	15–	25–	45–	65 and upwards.	Total Males.	Occupations at Ages 10 Years and upwards.	Ages of Females 10 Years and upwards. Total Females. Unmarried.	Married or Widowed.	10–	15–	25–	45–	65 and upwards.
12790	22697	30079	16936	5928	88430	... ... TOTAL OCCUPIED AND UNOCCUPIED	39340	47657	12231	20660	30211	17530	6365
9735	1121	775	1198	2017	14846	... ... Retired or Unoccupied (Order XXIII.)	22293	43381	10870	9834	24510	14883	5577
3055	21576	29304	15738	3911	73584	... Engaged in Occupations (Orders I.—XXII.) ..	17047	4276	1361	10826	5701	2647	788
						I. GENERAL OR LOCAL GOVERNMENT OF THE COUNTRY.							
24	84	93	45	14	260	1. National Government	106	60	2	50	58	45	11
1	24	173	59	13	270	2. Local Government	37	11	.	11	30	7	.
						II. DEFENCE OF THE COUNTRY.							
4	753	264	31	5	1057	1. Army (at Home)	.	.	.	.	.	.	.
.	3	2	1	1	7	2. Navy and Marines (Ashore and in Port)	.	.	.	.	.	.	.
						III. PROFESSIONAL OCCUPATIONS AND THEIR SUBORDINATE SERVICES.							
						1. Clerical.							
.	1	120	142	45	308	Clergymen, Priests, Ministers	.	.	.	.	.	.	.
.	20	23	21	11	75	Monks, Nuns, Scripture Readers; Church, Cemetery—Officers, etc.	54	1	.	10	17	21	7
						2. Legal.							
.	2	53	32	8	95	Barristers, Solicitors	.	.	.	.	.	.	.
3	41	19	6	.	69	Law Clerks	.	.	.	.	.	.	.
						3. Medical.							
.	.	63	20	11	94	Physicians, Surgeons, General Practitioners ...	1	.	.	1	.	.	.
.	.	.	.	.	.	Midwives	1	23	.	.	4	12	8
.	.	.	1	.	1	Sick Nurses, Invalid Attendants	182	89	.	62	122	69	18
.	2	11	11	1	25	Others	1	.	.	.	1	.	.
18	135	205	75	2	435	4. Teaching	1099	129	56	647	429	92	4
.	9	9	2	1	21	5. Literary and Scientific	2	1	.	.	3	.	.
.	26	40	31	2	99	6. Engineers and Surveyors	.	.	.	.	.	.	.
3	40	73	30	9	155	7 and 8. Art, Music, Drama, etc...	40	12	1	21	27	3	.
						IV. DOMESTIC OFFICES OR SERVICES.							
						1. Domestic Indoor Service.							
1	7	2	.	.	10	In Hotels, Lodging and Eating Houses	46	49	3	34	31	18	9
66	195	137	46	7	451	Other Domestic Indoor Servants	8455	457	806	5295	2159	561	91
79	758	1072	522	110	2541	2. Domestic Outdoor Service	.	1	.	.	1	.	.
						3. Other Service.							
.	.	.	.	.	.	Charwomen	117	303	.	26	152	192	50
6	4	4	2	1	17	Laundry and Washing Service	283	436	5	125	243	257	89
.	38	86	38	17	179	Others	190	65	1	101	93	38	22
						V. COMMERCIAL OCCUPATIONS.							
.	32	200	112	27	371	1. Merchants, Agents, and Accountants	3	5	.	2	4	2	.
42	425	388	113	14	982	2. Commercial or Business Clerks	62	3	1	45	17	2	.
1	65	151	40	5	262	3 and 4. Dealers in Money; Insurance...	.	1	.	.	.	1	.
						VI. CONVEYANCE OF MEN, GOODS, AND MESSAGES.							
26	674	1021	477	64	2262	1. On Railways	5	8	.	3	3	6	1
						2. On Roads.							
20	167	173	64	14	438	Coachmen, Grooms (not Domestic); Cabmen ...	.	.	.	.	.	.	.
41	377	507	198	54	1177	Carmen, Carriers, Carters, Waggoners (not Farm)...	.	10	.	.	3	6	1
1	30	72	9	2	114	Others	.	1	.	.	.	.	1
7	87	149	88	22	353	3. On Seas, Rivers, and Canals	5	13	.	5	8	3	2
.	7	14	10	.	31	4. In Docks, Harbours, etc.	.	.	.	.	.	.	.
						5. In Storage, Porterage, and Messages.							
248	133	31	29	10	451	Messengers, Porters, Watchmen (not Rlwy. or Govt.)	5	.	1	4	.	.	.
8	57	52	36	4	157	Others	35	2	1	27	8	1	.
						VII. AGRICULTURE.							
						1. On Farms, Woods, and Gardens.							
.	117	1895	2035	776	4823	Farmers, Graziers	93	501	.	5	94	291	204
138	1247	647	46	10	2088	Farmers', Graziers'—Sons, Daughters, or other Relatives assisting in the work of the Farm	561	6	32	333	187	11	4
.	27	126	100	13	266	Farm Bailiffs, Foremen	.	.	.	.	.	.	.
2	31	109	110	24	276	Shepherds	.	.	.	.	.	.	.
167	704	593	313	70	1847	Agricultural Labourers, Farm Servants—distinguished as in charge of Cattle	37	14	1	21	19	7	3
152	1051	888	329	59	2179	Agricultural Labourers, Farm Servants—distinguished as in charge of Horses	.	.	.	.	.	.	.
350	1300	1369	1232	590	4841	Agricultural Labourers, Farm Servants—not otherwise distinguished	26	22	5	15	9	15	4
41	185	243	257	115	841	Gardeners (not Dom.); Nursymn., Seedsmn., Florists	9	16	.	8	4	8	5
4	55	156	116	53	384	Others	1	2	.	1	.	2	.
						VIII. FISHING.							
.	.	.	.	.	.	1. In Fishing	.	.	.	.	.	.	.
						IX. IN AND ABOUT, AND DEALING IN THE PRODUCTS OF, MINES AND QUARRIES.							
						1 and 2. Mines and Quarries.							
98	2505	5026	1746	123	9498	Coal and Shale Mine—Hewers	.	.	.	.	.	.	.
420	1774	742	378	57	3371	" " —Other Workers below ground	.	.	.	.	.	.	.
189	540	520	313	66	1628	" " —Workers above ground ...	1	1	.	1	.	1	.
26	433	828	457	61	1805	Other Workers	4	5	.	4	2	3	.
.	15	93	76	31	215	Dealers	1	8	.	.	2	6	1
						X. METALS, MACHINES, IMPLEMENTS, & CONVEYANCES.							
18	274	594	358	36	1280	1. Iron and Steel Manufacture[a]	.	.	.	.	.	.	.
11	51	64	24	4	154	2. Manufacture of Other, Mixed, or Unspecified Metals	30	2	3	25	3	1	.
						3. Engineering, and Machine Making.							
23	184	214	88	17	526	Ironfounders[a]	4	.	.	3	1	.	.
20	416	426	249	57	1168	Blacksmiths, Strikers	.	5	.	.	1	3	1
23	278	219	76	11	607	Erectors, Fitters, Turners	.	.	.	.	.	.	.
16	221	254	138	19	648	Others	1	.	.	.	1	.	.
8	35	38	24	3	108	4. Tools	.	.	.	.	.	.	.
63	482	563	225	41	1374	5, 6, 7. Types, etc.; Arms; Miscellaneous Metal Trades[b]	22	3	3	19	2	1	.
4	5	14	7	.	30	8. Ships and Boats	.	1	.	.	.	.	1
8	206	249	133	40	636	9. Vehicles	1	2	.	1	1	.	1
2	33	34	21	6	96	10. Dealers	5	4	1	3	1	3	1

[a] See Note [b].
[b] The figures include 456 "Iron Workers—Undefined or Indeterminable" whom it was found impossible to classify under a more definite heading, but many of whom were engaged in "Iron and Steel Manufacture" or as "Ironfounders."

COUNTY OF **STAFFORD**—*continued.* AGGREGATE of RURAL DISTRICTS—*continued.*

TABLE 35.—OCCUPATIONS (Condensed List) of MALES and FEMALES AGED 10 YEARS and upwards at FIVE GROUPS of AGES, 1901—*continued.*

Ages of Males 10 Years and upwards. 10-	15-	25-	45-	65 and upwards.	Total Males.	Occupations at Ages 10 Years and upwards.	Ages of Females 10 Years and upwards. Total Females. Un-married.	Married or Widowed.	10-	15-	25-	45-	65 and upwards.
						XI. Precious Metals, Jewels, Watches, Instruments, and Games.							
5	109	129	40	4	287	1-5. Prec. Metals, Jewels.; Watches, Instrmts; Games.	26	2	.	22	4	1	1
						XII. Building and Works of Construction.							
						1. House Building, etc.							
38	452	474	300	59	1323	Carpenters, Joiners	.	.	.	.	.	.	.
24	452	677	371	68	1592	Bricklayers, Bricklayers' Labourers	.	.	.	.	.	.	.
7	61	113	77	15	273	Masons, Masons' Labourers...	.	.	.	.	.	.	.
19	174	238	97	16	544	Painters, Decorators, Glaziers	.	2	.	.	.	1	1
3	44	67	28	9	151	Plumbers	.	1	.	.	.	.	1
2	56	129	87	25	299	Others	.	1	.	.	1	.	.
1	80	243	266	111	701	2. Other Works of Construction, and Roads...	.	.	.	.	.	.	.
						XIII. Wood, Furniture, Fittings, and Decorations.							
						1 and 2. Furniture, Fittings, etc.; Wood and Bark.							
2	49	29	11	2	93	Cabinet Makers; French Polishers; Upholsterers...	9	1	.	6	3	.	1
.	20	16	18	10	64	Other Workers in Furniture, Fittings, etc.	6	3	1	6	1	1	.
5	64	136	82	27	314	Workers in Wood and Bark	.	1	.	.	.	1	.
1	3	27	13	2	46	Dealers	1	.	.	1	.	.	.
						XIV. Brick, Cement, Pottery, and Glass.							
						1. Brick, Cement, Pottery and Glass.							
147	467	388	208	35	1245	Brick, Plain Tile, Terra-Cotta—Makers	230	53	3	202	61	17	.
93	500	896	303	19	1811	Earthenware, China, Porcelain—Manufacture ...	1181	272	149	951	301	48	4
50	231	305	156	15	757	Glass Manufacture	143	12	4	107	36	7	1
1	28	46	14	4	93	Others	3	4	.	1	2	2	2
						XV. Chemicals, Oil, Grease, Soap, Resin, etc.							
						1 and 3. Colouring Matter; Drugs, Chemicals, etc.							
1	17	28	12	2	60	Chemists, Druggists	5	2	.	1	2	3	1
3	36	99	40	9	187	Others	2	1	.	2	1	.	.
1	4	3	2	2	12	2. Explosives and Matches	107	8	13	87	13	2	.
						4. Oil, Grease, Soap, Resin, etc.							
.	2	8	3	.	13	Workers	.	.	.	.	.	.	.
.	2	5	1	4	12	Dealers	1	.	.	1	.	.	.
						XVI. Skins, Leather, Hair, and Feathers.							
2	25	38	12	4	81	1. Skins and Leather	11	1	2	9	1	.	.
5	60	69	36	7	177	2. Saddlery and Harness	40	9	5	31	11	2	.
.	1	8	2	1	12	3. Hair and Feathers	5	3	1	5	1	1	.
.	1	7	3	1	12	4. Dealers in Skins, Leather, Hair, and Feathers	1	.	.	.	.	1	.
						XVII. Paper, Prints, Books, and Stationery.							
						1 and 2. Paper and Stationery; Prints and Books.							
.	.	1	.	.	1	Paper Box, Bag—Makers; Stationery Manufacture	15	1	6	5	4	1	.
6	42	34	7	.	89	Printers, Lithographers	16	2	1	15	2	.	.
.	.	2	.	.	2	Bookbinders	7	.	.	5	2	.	.
8	36	59	23	7	133	Others	60	17	6	43	14	9	5
						XVIII. Textile Fabrics.							
22	98	90	37	1	248	1. Cotton and Flax	565	112	70	403	160	41	3
.	.	2	1	.	3	2. Wool and Worsted	.	.	.	.	.	.	.
2	14	5	8	1	30	3. Silk	78	19	9	59	24	5	.
1	1	3	4	1	10	4. Hemp and Other Fibrous Materials	1	1	.	1	.	.	1
14	67	98	35	16	230	5. Mixed or Unspecified Materials	405	167	48	280	154	86	4
5	24	50	24	6	109	6. Bleaching, Printing, Dyeing, etc.	26	7	1	18	9	5	.
7	60	61	30	2	160	7. Dealers (Drapers and others)	125	44	3	87	51	26	2
						XIX. Dress.							
						1. Dress.							
10	51	95	75	34	265	Tailors	302	45	29	240	61	11	6
.	.	.	.	.	.	Milliners, Dressmakers	1487	333	67	957	553	202	41
.	.	.	.	.	.	Shirt Makers, Seamstresses...	77	50	1	22	40	36	28
20	153	293	238	124	828	Boot, Shoe, Slipper, Patten, Clog—Makers	56	16	7	40	19	6	.
5	25	40	12	4	86	Other Workers	7	8	1	5	6	1	2
4	28	29	14	3	78	Dealers	30	22	2	21	14	11	4
						XX. Food, Tobacco, Drink, and Lodging.							
						1. Food.							
17	163	183	73	10	446	Workers	39	10	3	29	10	6	1
47	482	724	396	123	1772	Dealers	225	387	2	104	202	222	82
						2. Tobacco.							
.	.	.	.	.	.	Tobacco Manufacture	.	.	.	.	.	.	.
.	3	3	4	.	10	Tobacconists	7	7	1	3	7	2	1
						3. Makers of Spirituous Drinks.							
13	96	185	76	10	380	Brewers	.	.	.	.	.	.	.
1	14	46	13	5	79	Others	.	.	.	.	.	.	.
						4. Board, Lodging, etc.							
.	.	3	8	.	11	Coffee, Eating, Lodging, Boarding—House Keepers	9	42	.	.	11	25	12
.	16	298	261	51	626	Inn, Hotel—Keepers; Publicans, etc.	22	223	.	8	100	114	23
1	43	23	5	2	74	Cellarmen; Barmen; Others in Inn, Hotel, etc.—Serv.	118	3	2	87	32	.	.
.	4	12	6	2	24	Wine and Spirit Merchants, Agents	.	.	.	.	.	.	.
						XXI. Gas, Water, and Electricity Supply, and Sanitary Service.							
1	32	131	54	7	225	1. Gas, Water, Electricity	.	.	.	.	.	.	.
.	4	20	10	4	38	2. Sanitary Service	1	2	.	1	2	.	.
						XXII. Other, General, and Undefined Workers and Dealers.							
						1-4. About Animals; Sundry Industries; General Makers and Dealers; General Labourers, etc.							
4	14	25	19	7	69	General Shopkeepers, Dealers; Pawnbrokers ...	36	66	.	21	31	40	10
10	23	32	42	15	122	Costermongers, Hawkers, Street Sellers	6	36	.	7	7	19	9
45	457	764	562	226	2054	General Labourers	1	2	.	1	.	1	1
14	273	616	316	34	1253	Engine Drivers, Stokers, Firemen (not Railway, Marine, or Agricultural)	.	.	.	.	.	.	.
6	50	88	61	9	214	Others	30	6	2	24	5	3	2
						XXIII. Without Specified Occupations or Unoccupied							
.	29	342	697	1226	2294	Retired from Business (not Army, Navy, Church, Medicine); Pensioners	324	256	.	35	161	190	194
.	16	111	221	333	681	Living on own means	611	1152	.	28	273	659	803
9735	1076	322	280	458	11871	Others aged 10 years and upwards (inclg. Students)	21358	41973	10870	9771	24076	14031	4580

COUNTY OF **STAFFORD**—*continued.*

TABLE 35A.—GROUPED OCCUPATIONS of MALES AGED 10 YEARS and UPWARDS, in COUNTY BOROUGHS, in MUNICIPAL BOROUGHS, and in other URBAN DISTRICTS with POPULATIONS exceeding 5,000; also PROPORTION of CHILDREN of 10 and under 14 YEARS of AGE engaged in OCCUPATIONS, 1901.

NOTE.—The Occupations for the County Boroughs, for Smethwick Municipal Borough, and for Handsworth Urban District, are given in greater detail in Table 35.

Males Aged 10 & under 14 Years.		County Boroughs (C.B.), Municipal Boroughs (M.B.), and other Urban Districts (U.D.).	Males Aged 10 Years and upwards.																		
Engaged in Occupations.	Proportion per cent. Engaged in Occupations to Total.		Total Occupied and Unoccupied.	XXIII. Retired or Unoccupied.	I.-XXII. Engaged in Occupations.	V. 2. Commercial or Business Clerks.	VI. Conveyance of Men, Goods, and Messages.	IX. 1. Coal and Shale Miners.	X. 1. Iron and Steel Manufacture.*	X. 3. Engineering and Machine Making.*	X. 4-7. Tools; Dies, etc.; Arms; Miscellaneous Metal Trades.*	X. 9. Cycles, Coaches, and other Vehicles.	XII. Building and Works of Construction.	XIII. Wood, Furniture, Fittings, and Decorations.	XIV. Brick, Plain Tile, Terra-Cotta—Manufacture.	XIV. Earthenware, China, Porcelain—Manufacture.	XVI. Skins, Leather, Hair, Feathers.	XVII. Paper, Prints, Books, & Stationery.	XIX. Dress.	XX. Food, Tobacco, Drink, and Lodging.	All Other Occupations.
81	12·9	AUDLEY (U.D.) ...	5,262	755	4,507	68	101	2,979	2	164	4	23	189	6	11	3	—	3	47	172	735
42	15·6	BIDDULPH (U.D.)...	2,372	299	2,073	17	79	797	264	72	[a] 173	8	122	11	6	7	2	3	25	84	403
108	10·2	BILSTON (U.D.) ...	9,005	1,294	7,711	168	651	455	1,319	866	[b] 1,635	32	500	75	28	26	13	19	141	480	1,303
67	12·7	BRIERLEY HILL (U.D.)	4,535	635	3,900	130	431	226	437	329	[c] 498	22	211	50	221	25	14	26	102	271	[d] 907
95	12·1	BROWNHILLS (U.D.)	5,790	881	4,909	58	198	3,245	—	118	3	19	235	12	274	—	11	1	51	176	508
246	14·5	BURSLEM (M.B.) ...	14,074	1,871	12,203	238	789	1,069	110	391	134	48	1,018	288	289	5,295	18	80	213	642	1,581
281	12·5	BURTON UPON TRENT (C.B.)	19,937	2,789	17,148	852	2,466	239	—	1,089	79	176	2,120	1,270	59	7	44	163	407	5,318	2,859
143	12·3	CANNOCK (U.D.) ...	9,485	1,391	8,094	128	529	4,386	27	391	[e] 305	66	448	69	191	8	8	19	122	397	1,000
109	10·8	COSELEY (U.D.) ...	8,355	1,289	7,066	142	534	1,143	1,096	[f] 1,045	[g] 1,037	35	468	51	87	3	7	12	73	296	1,037
88	13·3	DARLASTON (U.D.)	5,712	789	4,923	64	296	219	402	579	[h] 1,966	50	300	45	39	1	8	16	79	247	612
157	15·5	FENTON (U.D.) ...	8,165	1,062	7,103	151	656	1,655	116	533	72	71	455	131	160	1,818	13	20	89	275	888
183	9·8	HANDSWORTH (U.D.)	18,769	2,748	16,021	1,389	974	86	201	1,976	1,764	371	1,194	357	4	6	125	286	363	1,011	5,914
321	11·8	HANLEY (C.B.) ...	22,997	3,172	19,825	455	1,656	2,853	970	705	[i] 316	162	1,478	335	257	5,806	85	266	455	1,302	2,724
71	15·2	HEATH TOWN OR WEDNESFIELD HEATH (U.D.)	3,511	530	2,981	54	424	179	311	500	422	84	260	26	22	—	7	26	44	180	442
162	27·7	LEEK (U.D.)	5,318	709	4,609	79	311	9	5	113	22	34	530	192	10	4	24	105	172	315	[j] 2,684
29	7·5	LICHFIELD, CITY OF (M.B.)	3,010	668	2,342	68	284	34	2	99	23	27	330	73	3	2	11	48	105	326	907
198	12·4	LONGTON (M.B.) ...	12,831	1,781	11,050	171	575	1,788	13	172	40	39	976	180	45	4,815	14	54	244	657	1,267
83	9·9	NEWCASTLE UNDER LYME (M.B.)	7,355	1,153	6,202	120	491	567	438	210	[j*] 134	87	659	198	352	605	25	69	288	535	1,421
52	15·1	QUARRY BANK (U.D.)	2,583	403	2,180	28	131	280	172	141	[k] 713	5	142	24	75	6	—	2	38	76	347
247	15·3	ROWLEY REGIS (U.D.)	12,763	1,855	10,908	199	740	1,513	758	729	[l] 2,816	65	687	146	321	204	21	17	263	482	[m] 1,947
92	13·0	SEDGLEY (U.D.) ...	5,713	1,167	4,546	80	276	1,125	133	364	294	42	793	25	144	1	13	10	84	233	929
46	17·3	SMALLTHORNE (U.D.)	2,311	282	2,029	20	73	770	256	71	[n] 185	6	91	5	15	226	—	5	18	79	209
379	15·8	SMETHWICK (M.B.)	20,022	2,726	17,296	705	1,497	102	1,546	3,362	2,368	602	1,568	328	12	38	63	172	264	1,205	3,464
91	10·9	STAFFORD (M.B.)...	8,272	1,626	6,646	150	876	56	11	580	62	50	588	105	6	13	52	104	[o] 1,918	518	1,557
156	12·2	STOKE UPON TRENT (M.B.)	11,418	1,847	9,571	287	[p] 1,285	502	122	725	93	100	885	163	359	2,324	22	84	189	557	1,814
16	7·1	STONE (U.D.) ...	1,989	380	1,609	45	151	4	—	30	10	19	173	29	1	11	9	14	[o*] 546	178	389
29	9·7	TAMWORTH (M.B.)	2,731	379	2,355	69	255	271	—	93	6	26	379	26	48	48	11	109	153	243	618
10	4·9	TETTENHALL (U.D.)	1,919	372	1,547	77	155	—	8	67	104	33	279	16	1	2	1	8	33	112	651
159	11·2	TIPTON (U.D.) ...	11,580	1,786	9,794	241	[q] 1,212	820	1,221	[r] 1,309	[s] 1,425	70	707	83	218	3	12	37	123	600	1,713
188	22·5	TUNSTALL (U.D.)...	7,116	851	6,265	107	375	908	195	175	[t] *95	25	428	99	334	2,043	12	24	118	369	958
28	12·4	UTTOXETER (U.D.)	1,881	326	1,555	39	200	2	—	329	22	18	205	61	9	3	15	20	52	136	444
446	11·8	WALSALL (C.B.) ...	32,166	4,584	27,582	710	2,885	2,487	1,535	2,332	[u] 2,098	211	2,281	389	152	1	5,644	190	919	1,553	4,195
145	12·3	WEDNESBURY (M.B.)	10,154	1,461	8,693	237	613	147	1,431	1,318	[v] 1,777	[w] 442	487	97	14	2	23	37	135	484	1,449
373	12·9	WEST BROMWICH (C.B.)	24,756	3,846	20,910	542	1,753	1,179	2,745	3,052	[x] 2,880	559	1,573	293	483	10	86	174	366	1,252	3,962
111	13·4	WILLENHALL (U.D.)	6,914	934	5,980	82	352	218	197	[y] 803	[z] 2,937	35	295	78	31	1	26	14	98	299	514
321	8·1	WOLVERHAMPTON (C.B.)	35,519	5,475	30,044	1,208	3,870	88	1,640	3,467	[a] 4,821	1,231	2,836	747	72	11	109	403	1,236	2,263	6,042

* "Iron Workers—Undefined or Indeterminable" are in this Table included under the heading "Tools; Dies, etc.; Arms; Miscellaneous Metal Trades," although many of them would be engaged in "Iron and Steel Manufacture," or as Ironfounders in "Engineering and Machine Making."

[a] Including 141 "Iron Workers" unclassified owing to insufficient description.

[b] Including 185 "Tinplate Goods Makers"; and 533 "Iron Workers" unclassified owing to insufficient description.

[c] Including 393 "Iron Workers" unclassified owing to insufficient description.

[d] Including 173 engaged in "Glass Manufacture."

[e] Including 286 "Tool Makers."

[f] Including 506 "Ironfounders."

[g] Including 235 "Iron Workers" unclassified owing to insufficient description.

[h] Including 1,089 "Bolt, Nut, Rivet, Screw, Staple—Makers"; and 239 "Iron Workers" unclassified owing to insufficient description.

[i] Including 137 "Iron Workers" unclassified owing to insufficient description.

[j] Including 1,315 engaged in "Silk Manufacture," 174 in "Fancy Goods (Textile), Small Ware etc., Manufacture," and 277 "Textile Dyers."

[j*] Including 96 "Iron Workers" unclassified owing to insufficient description.

[k] Including 352 engaged in "Anchor, Chain—Manufacture"; and 142 "Iron Workers" unclassified owing to insufficient description.

[l] Including 1,421 engaged in "Anchor, Chain—Manufacture"; 401 "Bolt, Nut, Rivet, Screw, Staple—Makers"; 235 "Gas Fittings Makers"; and 244 "Iron Workers" unclassified owing to insufficient description.

[m] Including 552 "Stone—Quarriers, Cutters, Dressers."

[n] Including 109 "Iron Workers" unclassified owing to insufficient description.

[o] Including 1,768 "Boot, Shoe—Makers."

[o*] Including 517 "Boot, Shoe—Makers."

[p] Including 580 workers "On Railways."

[q] Including 284 "Bargemen, Lightermen, Watermen."

[r] Including 401 "Ironfounders."

[s] Including 195 engaged in "Anchor, Chain—Manufacture"; and 653 "Iron Workers" unclassified owing to insufficient description.

[t*] Including 65 "Iron Workers" unclassified owing to insufficient description.

[u] Including 146 "Iron Workers" unclassified owing to insufficient description.

[v] Including 266 "Bolt, Nut, Rivet, Screw, Staple—Makers"; 176 "Gas Fittings Makers"; and 612 "Iron Workers" unclassified owing to insufficient description.

[w] Including 315 "Railway—Coach, Waggon Makers."

[x] Including 722 "Iron Workers" unclassified owing to insufficient description.

[y] Including 412 "Ironfounders."

[z] Including 2,237 "Lock, Key—Makers."

[a] Including 165 "Iron Workers" unclassified owing to insufficient description.

COUNTY OF **STAFFORD**—*continued.*

TABLE 35A.—GROUPED OCCUPATIONS of FEMALES AGED 10 YEARS and UPWARDS, in COUNTY BOROUGHS, in MUNICIPAL BOROUGHS, and in other URBAN DISTRICTS with POPULATIONS exceeding 5,000; also PROPORTION of CHILDREN of 10 and under 14 YEARS of AGE and of MARRIED or WIDOWED WOMEN engaged in OCCUPATIONS, and PROPORTION of FEMALE DOMESTIC SERVANTS to SEPARATE OCCUPIERS or FAMILIES, 1901.

NOTE.—The Occupations for the County Boroughs, for Smethwick Municipal Borough, and for Handsworth Urban District, are given in greater detail in Table 35.

Females Aged 10 & under 14 Years.		County Boroughs (C.B.), Municipal Boroughs (M.B.), and other Urban Districts (U.D.).	Females Aged 10 Years and upwards.																	
Engaged in Occupations.	Proportion per cent. Engaged in Occupations to Total.		Total Occupied and Unoccupied.	XXIII. Retired or Unoccupied.	I.-XXII. Engaged in Occupations. Unmarried.	I.-XXII. Engaged in Occupations. Married or Widowed.	III. 4. Teaching.	IV. 1. Domestic Indoor Servants (not in Hotels, etc.).	IV. 3. Charwomen.	IV. 3. Laundry and Washing Service.	X. 4-7. Tools; Dies, etc.; Arms; Miscellaneous Metal Trades.	XIV. Earthenware, China, Porcelain—Manufacture.	XVI. Skins, Leather, Hair, Feathers.	XVIII. 1-5. Textile Manufactures.	XIX. Tailoresses.	XIX. Milliners, Dressmakers, Shirtmakers, Seamstresses.	XX. Food, Tobacco, Drink, and Lodging.	All Other Occupations.	Proportion per cent. of Married or Widowed engaged in Occupations.	Proportion per cent. of Domestic Servants to total number of Separate Occupiers or Families.
23	3·7	AUDLEY (U.D.) ...	4,619	3,955	531	133	73	290	25	12	—	10	—	28	1	104	53	68	4·7	10·6
13	4·9	BIDDULPH (U.D.) ...	2,226	1,693	458	75	36	141	6	12	6	9	—	[a] 178	1	54	19	71	5·8	11·1
33	2·9	BILSTON (U.D.) ...	8,869	6,733	1,586	550	103	662	92	37	247	20	1	2	8	193	230	[b] 541	10·7	13·1
19	3·8	BRIERLEY HILL (U.D.)	4,511	3,442	832	237	68	305	21	14	35	12	1	—	29	103	92	389	9·2	12·6
19	2·7	BROWNHILLS (U.D.)	4,862	4,221	492	149	73	266	10	16	5	—	2	—	9	85	67	108	5·1	9·2
161	9·2	BURSLEM (M.B.) ...	15,248	9,101	4,306	1,841	202	604	71	41	7	4,097	1	9	74	365	239	437	22·1	7·8
96	4·1	BURTON UPON TRENT (C.B.)	18,896	14,703	3,464	729	285	1,737	105	142	1	1	3	174	121	638	368	618	6·9	16·5
37	3·5	CANNOCK (U.D.) ...	7,903	6,664	972	267	123	547	25	24	—	1	4	2	61	191	112	149	5·5	11·4
14	1·3	COSELEY (U.D.) ...	8,069	6,601	1,100	308	91	386	33	21	166	3	1	3	177	142	138	247	6·7	8·3
60	8·4	DARLASTON (U.D.)	5,742	4,243	1,232	267	42	235	28	23	[c] 745	—	8	4	38	80	118	178	8·2	7·5
78	7·8	FENTON (U.D.) ...	8,485	5,305	2,171	1,009	120	303	35	34	1	2,125	3	4	25	231	138	161	20·9	6·7
110	5·6	HANDSWORTH (U.D.)	23,663	15,646	7,111	906	501	2,874	77	203	359	2	95	38	48	776	338	2,706	7·9	25·4
200	7·3	HANLEY (C.B.) ...	23,761	15,239	6,142	2,383	251	1,131	125	78	16	4,718	18	15	166	622	491	894	18·1	9·2
13	3·2	HEATH TOWN OR WEDNESFIELD HEATH (U.D.)	3,320	2,581	577	162	58	148	25	24	147	—	—	2	20	67	69	179	8·2	7·4
148	22·2	LEEK (U.D.)	6,908	3,281	2,579	1,048	102	443	52	52	1	1	1	[d] 2,275	11	206	125	358	32·0	13·1
17	5·2	LICHFIELD, CITY OF (M.B.)	3,383	2,316	846	221	53	502	31	72	—	—	2	—	40	129	87	151	13·3	29·1
143	8·7	LONGTON (M.B.) ...	13,963	7,622	4,042	2,299	157	568	61	59	1	4,559	—	8	33	333	255	307	30·5	8·0
37	4·5	NEWCASTLE UNDER LYME (M.B.)	7,830	5,163	2,082	585	127	652	73	71	1	321	1	178	531	216	159	337	14·2	16·1
18	5·9	QUARRY BANK (U.D.)	2,449	1,801	481	167	31	81	7	10	213	1	—	—	23	59	42	151	11·5	6·0
111	6·8	ROWLEY REGIS (U.D.)	12,552	8,808	2,440	1,304	172	560	25	48	[e] 1,869	—	4	17	134	344	172	399	18·0	8·1
22	3·0	SEDGLEY (U.D.) ...	5,973	4,479	1,153	341	71	361	24	22	65	5	—	1	327	163	85	370	10·2	11·9
20	7·4	SMALLTHORNE (U.D.)	2,167	1,635	422	110	9	68	8	1	—	352	—	3	3	31	23	34	8·6	5·7
176	7·1	SMETHWICK (M.B.)	20,424	14,730	4,612	1,082	305	826	111	216	1,616	3	36	21	79	604	382	1,495	9·4	7·4
63	7·4	STAFFORD (M.B.) ...	8,304	5,499	2,344	461	129	653	73	85	5	3	5	3	10	298	151	[f] 1,390	10·9	16·8
86	6·5	STOKE UPON TRENT (M.B.)	11,982	7,876	3,115	991	209	810	73	69	—	1,729	3	23	102	384	203	501	15·4	13·2
25	10·2	STONE (U.D.) ...	2,441	1,532	712	197	50	273	15	34	—	1	—	4	—	90	52	[g] 390	16·5	22·9
27	8·9	TAMWORTH (M.B.)	2,953	1,804	871	278	52	224	22	23	—	—	1	175	275	89	56	232	18·4	14·3
5	2·7	TETTENHALL (U.D.)	2,324	1,593	594	137	32	413	16	88	4	—	—	2	2	75	38	61	11·9	34·6
37	2·6	TIPTON (U.D.) ...	10,892	9,032	1,461	399	183	608	78	35	65	3	3	4	89	218	191	383	6·2	9·6
100	11·8	TUNSTALL (U.D.) ...	7,388	4,627	2,038	723	70	305	32	17	—	1,777	1	7	18	174	172	188	17·5	8·0
10	4·7	UTTOXETER (U.D.)	2,048	1,445	495	108	27	229	15	35	—	1	1	2	4	82	51	156	10·1	21·2
260	6·9	WALSALL (C.B.) ...	33,223	21,850	8,775	2,598	426	1,965	259	230	304	1	3,932	82	1154	653	680	1,687	14·5	11·4
51	4·4	WEDNESBURY (M.B.)	9,788	7,656	1,760	372	187	670	52	84	[h] 225	1	23	9	160	188	203	330	6·7	12·5
122	4·3	WEST BROMWICH (C.B.)	23,969	18,720	4,313	936	308	1,480	183	113	581	7	21	6	121	550	361	1,518	6·8	11·4
31	3·5	WILLENHALL (U.D.)	6,724	5,051	1,291	382	76	422	27	20	[i] 524	—	4	2	15	118	151	314	10·2	11·6
142	3·5	WOLVERHAMPTON (C.B.)	37,059	26,373	8,293	2,393	555	2,983	359	348	1,208	2	51	38	267	939	914	3,022	11·9	15·3

[a] Including 163 engaged in "Fustian Manufacture."
[b] Including 227 "Japanners."
[c] Including 699 "Bolt, Nut, Rivet, Screw, Staple—Makers."
[d] Including 1,817 engaged in "Silk Manufacture," and 306 in "Fancy Goods (Textile), Small Ware, etc., Manufacture."
[e] Including 213 "Bolt, Nut, Screw, Staple—Makers," 414 engaged in "Nail Manufacture," and 1,083 in "Anchor, Chain—Manufacture."
[f] Including 917 "Boot, Shoe—Makers."
[g] Including 269 "Boot, Shoe—Makers."
[h] Including 187 "Bolt, Nut, Rivet, Screw, Staple—Makers."
[i] Including 290 "Lock, Key—Makers."

COUNTY OF **STAFFORD**—*continued.*

TABLE 36.—BIRTHPLACES of MALES and FEMALES enumerated in the ANCIENT COUNTY, in each COUNTY BOROUGH, and in each URBAN DISTRICT of which the Population exceeds 50,000 Persons, 1901.

NOTE.—This Table should be read thus :—Of the 613,238 Males enumerated in Staffordshire 480,337 were born in Staffordshire, 26,457 in Warwickshire, etc. The Counties in this Table are the Ancient or Geographical Counties; London consisting of the Metropolitan parts of the Ancient Counties of Surrey, Kent, and Middlesex.

PLACE OF BIRTH.	ENUMERATED IN							
	COUNTY OF STAFFORD.*		BURTON UPON TRENT* (C.B.).		HANDSWORTH (U.D.).		HANLEY (C.B.).	
	Males.	Females.	Males.	Females.	Males.	Females.	Males.	Females.
TOTAL ...	613,238	621,268	25,737	24,649	23,985	28,936	30,497	31,102
LONDON ...	4,263	4,567	362	355	523	601	186	144
SOUTH EASTERN COUNTIES ...	2,839	2,924	239	204	246	274	92	89
SURREY (Ex. Metropolitan) ...	443	403	35	26	43	37	19	17
KENT (Ex. Metropolitan) ...	671	765	62	60	56	86	23	23
SUSSEX ...	402	394	34	17	31	38	17	12
HAMPSHIRE ...	808	853	67	58	73	68	25	26
BERKSHIRE ...	515	509	41	43	43	45	8	11
SOUTH MIDLAND COUNTIES ...	5,732	5,033	732	601	481	465	111	115
MIDDLESEX (Ex. Metropolitan) ...	356	376	34	37	45	43	8	12
HERTFORDSHIRE ...	362	362	49	39	27	28	6	11
BUCKINGHAMSHIRE ...	720	658	77	68	48	44	12	16
OXFORDSHIRE ...	1,635	1,346	131	98	163	168	18	11
NORTHAMPTONSHIRE ...	1,568	1,391	223	202	114	112	32	30
HUNTINGDONSHIRE ...	165	170	38	36	14	14	9	11
BEDFORDSHIRE ...	483	380	95	62	39	28	15	14
CAMBRIDGESHIRE ...	393	350	85	59	31	28	11	10
EASTERN COUNTIES ...	2,209	1,822	808	441	140	155	50	48
ESSEX ...	563	556	77	68	54	61	19	19
SUFFOLK ...	866	628	522	257	26	30	11	10
NORFOLK ...	775	638	209	116	60	64	20	19
SOUTH WESTERN COUNTIES ...	3,603	3,664	298	283	388	422	124	133
WILTSHIRE ...	705	646	74	52	51	55	15	15
DORSETSHIRE ...	396	397	37	49	26	37	11	13
DEVONSHIRE ...	961	1,012	68	67	108	108	58	57
CORNWALL ...	387	418	24	26	79	76	16	14
SOMERSETSHIRE ...	1,154	1,191	95	89	124	146	24	34
WEST MIDLAND COUNTIES ...	546,239	556,531	16,024	15,666	19,790	21,384	26,522	27,707
GLOUCESTERSHIRE ...	3,712	3,282	259	197	445	536	119	109
HEREFORDSHIRE ...	1,604	1,514	57	57	137	190	27	23
SHROPSHIRE ...	14,512	13,992	134	117	342	460	649	521
STAFFORDSHIRE ...	480,337	487,840	14,680	14,369	8,279	10,390	25,438	26,729
WORCESTERSHIRE ...	19,617	21,201	228	224	1,120	1,574	121	139
WARWICKSHIRE ...	26,457	28,702	666	702	9,467	11,234	168	186
NORTH MIDLAND COUNTIES ...	12,094	12,625	5,869	5,881	489	559	427	402
LEICESTERSHIRE ...	2,949	2,783	1,080	1,096	153	163	66	67
RUTLANDSHIRE ...	132	112	39	27	6	7	3	—
LINCOLNSHIRE ...	1,069	1,033	192	184	100	94	50	45
NOTTINGHAMSHIRE ...	1,488	1,465	354	324	84	117	64	59
DERBYSHIRE ...	6,456	7,232	4,204	4,250	146	178	244	231
NORTH WESTERN COUNTIES ...	14,558	14,485	378	348	502	545	1,048	1,021
CHESHIRE ...	7,701	7,400	128	100	110	118	521	480
LANCASHIRE ...	6,857	7,085	250	248	392	427	527	541
YORKSHIRE ...	4,651	4,420	350	315	364	388	328	298
NORTHERN COUNTIES ...	1,761	1,736	90	90	108	129	137	139
DURHAM ...	882	868	50	42	49	51	76	84
NORTHUMBERLAND ...	416	439	13	18	33	46	38	34
CUMBERLAND ...	337	327	20	20	21	26	20	18
WESTMORLAND ...	126	102	7	10	5	6	3	3
MONMOUTHSHIRE AND WALES ...	4,830	4,832	142	124	339	383	569	417
MONMOUTHSHIRE ...	764	854	32	30	68	89	42	36
GLAMORGANSHIRE ...	721	713	31	25	95	91	41	34
CARMARTHENSHIRE ...	146	114	10	4	15	17	11	4
PEMBROKESHIRE ...	115	115	9	3	16	12	6	7
CARDIGANSHIRE ...	76	62	2	2	19	15	4	3
BRECKNOCKSHIRE ...	135	137	7	19	9	9	6	3
RADNORSHIRE ...	208	217	4	5	14	13	3	4
MONTGOMERYSHIRE ...	604	687	15	5	28	40	16	22
FLINTSHIRE ...	687	635	5	12	10	23	259	169
DENBIGHSHIRE ...	608	558	9	8	21	31	89	65
MERIONETHSHIRE ...	95	101	5	4	13	11	8	3
CARNARVONSHIRE ...	152	162	9	4	10	24	15	11
ANGLESEY ...	70	63	1	1	10	3	10	11
WALES (*County not stated*) ...	449	414	3	2	11	5	59	45
ENGLAND (*County not stated*) ...	1,424	991	46	29	30	79	73	27
OTHER PARTS OF BRITISH EMPIRE ...	7,380	6,343	353	273	386	433	632	441
ISLE OF MAN, AND CHANNEL ISLANDS ...	135	168	12	7	17	18	8	15
SCOTLAND ...	2,229	1,984	154	126	155	144	197	147
IRELAND ...	4,221	3,233	150	98	128	155	390	234
BRITISH COLONIES OR DEPENDENCIES ...	795	958	37	42	86	116	37	45
FOREIGN COUNTRIES ...	1,608	1,262	46	38	195	114	195	120
British Subjects ...	715	766	18	22	58	66	47	42
Naturalised British Subjects ...	100	65	4	2	16	3	9	3
Foreigners ...	793	431	24	14	121	45	139	75
AT SEA ...	47	33	—	1	4	5	3	1

* Part of the County Borough of Burton upon Trent containing 4,897 Males and 5,120 Females is situated in the Ancient County of Derby, and its population is therefore excluded from the figures for the Ancient County of Stafford; for convenience, however, the entire population of the County Borough is included in the figures for the Borough in this Table.

COUNTY OF STAFFORD—*continued.*

TABLE 36.—BIRTHPLACES of MALES and FEMALES enumerated in the ANCIENT COUNTY, in each COUNTY BOROUGH, and in each URBAN DISTRICT of which the Population exceeds 50,000 Persons, 1901—*continued.*

Place of Birth.	Enumerated in							
	SMETHWICK (M.B.).		WALSALL (C.B.).		WEST BROMWICH (C.B.).		WOLVERHAMPTON (C.B.).	
	Males.	Females.	Males.	Females.	Males.	Females.	Males.	Females.
TOTAL	27,088	27,451	42,639	43,791	32,942	32,233	46,318	47,874
LONDON	253	279	315	359	133	147	567	547
SOUTH EASTERN COUNTIES	177	165	211	202	140	121	294	297
SURREY (Ex. Metropolitan)	27	19	31	29	24	12	33	42
KENT (Ex. Metropolitan)	40	43	56	60	25	30	56	70
SUSSEX	23	20	28	26	23	14	44	29
HAMPSHIRE	54	44	54	49	40	30	89	97
BERKSHIRE	33	39	42	38	28	35	72	59
SOUTH MIDLAND COUNTIES	440	401	520	452	363	290	576	494
MIDDLESEX (Ex. Metropolitan)	20	18	20	22	18	18	45	36
HERTFORDSHIRE	13	12	28	36	21	5	26	25
BUCKINGHAMSHIRE	54	54	65	48	64	64	64	53
OXFORDSHIRE	173	159	156	140	127	97	168	144
NORTHAMPTONSHIRE	118	100	173	140	89	60	177	157
HUNTINGDONSHIRE	12	10	10	11	4	3	13	17
BEDFORDSHIRE	28	28	34	35	20	19	44	31
CAMBRIDGESHIRE	22	20	34	20	20	24	39	31
EASTERN COUNTIES	92	56	98	117	65	57	131	138
ESSEX	36	21	24	30	18	23	43	45
SUFFOLK	25	12	26	42	19	11	28	42
NORFOLK	31	23	48	45	28	23	60	51
SOUTH WESTERN COUNTIES	294	271	275	285	167	146	470	411
WILTSHIRE	48	36	46	51	28	25	94	90
DORSETSHIRE	25	22	31	35	9	12	45	35
DEVONSHIRE...	58	70	69	65	61	42	142	104
CORNWALL	58	51	23	21	12	14	42	37
SOMERSETSHIRE	105	92	106	113	57	53	147	145
WEST MIDLAND COUNTIES	24,069	24,618	38,599	39,991	30,502	30,196	40,775	42,618
GLOUCESTERSHIRE	375	340	306	279	221	160	418	368
HEREFORDSHIRE	127	129	122	117	97	88	184	178
SHROPSHIRE	411	353	724	671	362	371	1,933	1,973
STAFFORDSHIRE	16,113	16,488	34,499	35,875	26,877	26,454	35,198	36,871
WORCESTERSHIRE	2,545	2,677	1,029	1,113	1,718	1,903	1,480	1,629
WARWICKSHIRE	4,498	4,631	1,919	1,936	1,227	1,220	1,562	1,599
NORTH MIDLAND COUNTIES	335	363	622	569	263	239	510	514
LEICESTERSHIRE	119	135	203	186	97	66	150	135
RUTLANDSHIRE	1	5	13	10	1	2	6	10
LINCOLNSHIRE	41	34	45	59	30	32	88	70
NOTTINGHAMSHIRE	63	62	111	87	40	27	111	113
DERBYSHIRE	111	127	250	227	95	112	155	186
NORTH WESTERN COUNTIES	377	368	457	494	306	291	929	867
CHESHIRE	92	101	148	136	60	57	295	263
LANCASHIRE	285	267	309	358	246	234	634	604
YORKSHIRE	255	221	369	322	207	188	378	370
NORTHERN COUNTIES	112	102	107	118	64	68	143	130
DURHAM	65	75	38	67	36	44	64	54
NORTHUMBERLAND	15	12	34	23	14	10	44	42
CUMBERLAND	25	11	24	18	7	12	30	31
WESTMORLAND	7	4	11	10	7	2	5	3
MONMOUTHSHIRE AND WALES	279	244	242	251	181	180	591	577
MONMOUTHSHIRE	83	75	40	54	37	48	112	145
GLAMORGANSHIRE...	54	55	34	33	32	29	95	83
CARMARTHENSHIRE	5	—	12	6	9	3	29	20
PEMBROKESHIRE	5	4	3	11	8	2	19	22
CARDIGANSHIRE	9	5	4	6	1	2	8	5
BRECKNOCKSHIRE	9	9	12	9	4	2	9	12
RADNORSHIRE	15	13	10	13	13	17	34	23
MONTGOMERYSHIRE	20	17	31	34	33	27	105	106
FLINTSHIRE...	23	25	16	17	6	12	36	31
DENBIGHSHIRE	17	10	28	18	7	10	71	64
MERIONETHSHIRE	2	2	2	5	1	—	18	13
CARNARVONSHIRE	9	6	14	15	10	3	13	6
ANGLESEY	4	—	3	1	3	—	1	6
WALES (*County not stated*)	24	23	33	29	17	25	41	41
ENGLAND (*County not stated*)	69	51	46	25	252	76	97	95
OTHER PARTS OF BRITISH EMPIRE ...	273	240	625	505	220	172	675	689
ISLE OF MAN, AND CHANNEL ISLANDS	6	12	4	9	4	6	23	17
SCOTLAND	99	91	184	133	72	51	238	209
IRELAND	114	94	381	295	100	81	348	374
BRITISH COLONIES OR DEPENDENCIES	54	43	56	68	44	34	66	89
FOREIGN COUNTRIES	61	70	149	98	77	61	176	124
British Subjects	44	54	64	57	36	51	61	61
Naturalised British Subjects	1	2	8	6	1	1	17	11
Foreigners	16	14	77	35	40	9	98	52
AT SEA	2	2	4	3	2	1	1	3

TABLE 37.—COUNTRY of BIRTH of FOREIGNERS enumerated in the ANCIENT COUNTY 1891 and 1901; also in each COUNTY BOROUGH and in each URBAN DISTRICT of which the Population exceeds 50,000 Persons, 1901.

COUNTRY of BIRTH.	COUNTY OF STAFFORD.						BURTON UPON TRENT (C.B.)		HANDSWORTH (U.D.)		HANLEY (C.B.)		SMETHWICK (M.B.)		WALSALL (C.B.)		WEST BROMWICH (C.B.)		WOLVERHAMPTON (C.B.)	
	1891.			1901.																
	Persons.	Males.	Females.	Persons.	Males.	Females.	Males.	Females.	Males.	Females.	Males.	Females.	Males.	Females.	Males.	Females.	Males.	Females.	Males.	Females.
TOTAL	1,564	833	731	1,224	793	431	24	14	121	45	139	75	16	14	77	35	40	9	98	52
EUROPE.																				
RUSSIA	63	41	22	138	88	50	1	2	10	2	42	25	1	—	7	6	—	—	12	7
POLAND (RUSSIAN)	78	52	26	45	31	14	2	—	1	—	9	9	—	—	3	1	—	—	7	4
SWEDEN	10	8	2	12	9	3	2	—	4	—	—	—	—	—	—	—	2	—	—	—
NORWAY	8	3	5	11	7	4	1	—	2	—	—	—	—	—	3	—	—	—	—	1
DENMARK	11	6	5	12	8	4	—	—	2	—	1	1	—	—	—	—	—	—	1	—
HOLLAND	20	10	10	18	10	8	—	—	1	1	—	1	1	3	1	—	—	—	1	—
BELGIUM	41	16	25	36	24	12	2	—	—	2	—	1	2	1	—	—	1	—	4	1
FRANCE	231	108	123	144	78	66	1	1	14	7	13	16	3	1	13	4	7	3	4	1
GERMANY	273	148	125	227	137	90	2	1	34	10	14	9	4	3	3	2	6	1	16	14
AUSTRIA	33	21	12	29	25	4	—	1	3	—	8	—	1	—	—	—	—	—	1	1
HUNGARY	—	—	—	2	2	—	—	—	—	—	—	—	—	—	1	—	1	—	—	—
SWITZERLAND	55	26	29	53	28	25	—	—	14	3	5	1	—	1	—	—	1	2	4	2
SPAIN	25	12	13	5	3	2	—	—	1	—	1	—	—	—	—	—	1	—	—	—
PORTUGAL	2	1	1	—	—	—	—	—	—	—	—	—	—	—	—	—	—	—	—	—
ITALY	68	55	13	159	115	44	3	2	4	1	31	4	—	—	24	18	—	—	25	11
GREECE...	4	2	2	2	2	—	—	—	—	—	—	—	—	—	—	—	—	—	—	—
SERVIA, ROUMANIA and BULGARIA	2	1	1	—	—	—	—	—	—	—	—	—	—	—	—	—	—	—	—	—
TURKEY	3	3	—	3	2	1	—	—	1	—	—	—	—	—	—	—	—	—	—	—
ASIA.																				
CHINA	3	3	—	1	—	1	—	—	—	1	—	—	—	—	—	—	—	—	—	—
JAPAN	4	2	2	4	4	—	2	—	—	—	—	—	—	—	2	—	—	—	—	—
OTHER COUNTRIES				1	—	1	—	—	—	—	—	—	—	1	—	—	—	—	—	—
AFRICA.																				
EGYPT	3	2	1	1	1	—	—	—	1	—	—	—	—	—	—	—	—	—	—	—
OTHER COUNTRIES	5	3	2	—	—	—	—	—	—	—	—	—	—	—	—	—	—	—	—	—
AMERICA.																				
UNITED STATES	535	268	267	313	211	102	8	7	27	18	15	8	4	4	20	4	21	3	23	10
MEXICO	—	—	—	1	1	—	—	—	1	—	—	—	—	—	—	—	—	—	—	—
OTHER STATES OF CENTRAL AMERICA				1	1	—	—	—	1	—	—	—	—	—	—	—	—	—	—	—
ARGENTINE REPUBLIC	86	42	44	1	1	—	—	—	—	—	—	—	—	—	—	—	—	—	—	—
BRAZIL				2	2	—	—	—	—	—	—	—	—	—	—	—	—	—	—	—
OTHER STATES OF SOUTH AMERICA				1	1	—	—	—	—	—	—	—	—	—	—	—	—	—	—	—
COUNTRY NOT STATED	1	—	1	2	2	—	—	—	—	—	—	—	—	—	—	—	—	—	—	—

COUNTY OF **STAFFORD**—*continued.*

TABLE 38.—The BLIND, the DEAF and DUMB, the DEAF, and the INSANE in the ADMINISTRATIVE COUNTY, together with COUNTY BOROUGHS, 1901.—CONDITION as to MARRIAGE and AGES of MALES and FEMALES returned as BLIND, DEAF and DUMB, DEAF, LUNATIC, and IMBECILE or FEEBLE-MINDED; also of PERSONS suffering from "COMBINED INFIRMITIES."

NOTE.—Persons suffering from more than one Infirmity are included in the several Sections relating to those Infirmities. Thus a Person who was Blind, Deaf, and Feeble-minded appears in three Sections. For details see last Section dealing with "Combined Infirmities."

All Ages. Persons. 1891.*	All Ages. Persons. 1901.		All Ages. Males and Females. 1891.*	All Ages. Males and Females. 1901.	Condition as to Marriage, 1901.	Ages, 1901. Total.	Under 5 Years.	5-	10-	15-	20-	25-	35-	45-	55-	65-	75-	85 and upwards.
THE BLIND																		
805	822	M.	459	460	Unmarried	188	16	10	22	20	20	25	26	24	12	9	3	1
					Married ...	202	—	—	—	—	3	12	45	35	47	42	14	4
					Widowed ...	70	—	—	—	—	—	1	—	4	16	26	19	4
		F.	346	362	Unmarried	182	7	17	24	8	25	26	21	18	20	7	7	2
					Married ...	68	—	—	—	—	1	8	1	16	16	19	7	—
					Widowed ...	112	—	—	—	—	—	—	4	8	16	43	30	11
Of the foregoing, 71 Males and 76 Females were returned in 1901 as "Blind from Childhood."																		
THE DEAF AND DUMB.																		
519	604†	M.	274	323	Unmarried	258	9	27	33	39	39	60	27	8	12	4	—	—
					Married ...	59	—	—	—	—	1	19	15	16	6	2	—	—
					Widowed ...	6	—	—	—	—	—	2	1	—	1	2	—	—
		F.	245	281	Unmarried	213	8	26	28	26	27	42	16	23	9	6	2	—
					Married ...	59	—	—	—	—	2	24	12	10	7	2	2	—
					Widowed ...	9	—	—	—	—	—	—	2	2	3	2	—	—
Of the foregoing, 99 Males and 93 Females were returned in 1901 as "Deaf and Dumb from Childhood."																		
THE DEAF.‡																		
350	529	M.	150	220	Unmarried	68	1	5	6	10	5	15	9	7	6	2	2	—
					Married ...	108	—	—	—	—	1	10	23	24	27	18	5	—
					Widowed ...	44	—	—	—	—	—	—	—	7	8	14	12	3
		F.	200	309	Unmarried	96	1	5	8	15	13	22	16	3	6	4	3	—
					Married ...	123	—	—	—	—	—	21	33	32	27	6	4	—
					Widowed ...	90	—	—	—	—	—	—	4	11	18	26	28	3
Of the foregoing, 25 Males and 28 Females were returned in 1901 as "Deaf from Childhood."																		
THE LUNATIC.§																		
?	2,638	M.	?	1,348	Unmarried	793	—	—	3	22	57	216	237	153	68	34	3	—
					Married ...	445	—	—	—	—	1	33	99	142	100	54	13	—
					Widowed ...	110	—	—	—	—	—	3	3	24	25	40	12	3
		F.	?	1,290	Unmarried	666	—	2	6	20	58	148	190	119	76	35	11	1
					Married ...	442	—	—	—	—	10	57	110	133	92	33	7	—
					Widowed ...	182	—	—	—	—	—	4	17	32	56	50	18	5
Of the foregoing, 11 Males and 9 Females were returned in 1901 as "Lunatic from Childhood."																		
THE IMBECILE OR FEEBLE-MINDED.§																		
?	2,019	M.	?	975	Unmarried	828	8	37	48	137	128	193	115	82	49	24	6	1
					Married ...	78	—	—	—	—	—	2	5	15	21	26	8	1
					Widowed ...	69	—	—	—	—	—	2	—	—	16	27	20	4
		F.	?	1,044	Unmarried	866	12	31	55	95	128	204	129	111	60	35	6	—
					Married ...	66	—	—	—	—	1	3	12	18	17	8	7	—
					Widowed ...	112	—	—	—	—	—	2	3	9	15	42	37	4
Of the foregoing, 172 Males and 160 Females were returned in 1901 as "Imbecile or Feeble-minded from Childhood."																		
PERSONS SUFFERING FROM COMBINED INFIRMITIES.‖																		
?	38	M.	?	20	Unmarried	14	—	—	1	2	2	3	3	1	1	1	—	—
					Married ...	2	—	—	—	—	—	—	—	—	—	1	1	—
					Widowed ...	4	—	—	—	—	—	—	—	1	2	1	—	—
		F.	?	18	Unmarried	12	1	1	—	1	1	1	2	1	4	—	—	—
					Married ...	2	—	—	—	—	—	1	—	—	1	—	—	—
					Widowed ...	4	—	—	—	—	—	—	—	—	—	1	2	1
Of the foregoing, 1 Male and 3 Females were returned in 1901 as "Persons suffering from Combined Infirmities from Childhood."																		

* The figures given for 1891 relate to the County of Stafford as then constituted for Registration purposes, while those for 1901 relate to the Administrative County together with County Boroughs. The differences in the constitution of the two areas should be borne in mind in dealing with these figures, *see* Table 2.

† Of the 604 Persons in 1901 classified in the Table as Deaf and Dumb, 21 Males and 23 Females respectively were returned simply as "Dumb," as were also 10 Males and 14 Females classified as Deaf and Dumb from Childhood. The figures regarding the Deaf and Dumb from Childhood are based on the descriptions given in the Schedules, and must be regarded as incomplete.

‡ The Census Schedule did not require Persons who were Deaf without being Dumb to mention the fact of their Deafness, and therefore the figures given for the "Deaf" cannot be regarded as complete.

§ In 1891 the heading of the Census Schedule was "Lunatic, Imbecile or Idiot," and the persons so returned were eventually classed as "Mentally Deranged." In 1901 the heading of the Schedule provided for two categories of the Mentally Deranged, viz., "Lunatic" and "Imbecile, Feeble-minded," and in drawing comparisons from the figures for the two Censuses, allowance must be made for these differences. The figures for 1891 for the new sub-divisions of Mentally Deranged cannot therefore be given. Total "Lunatic, Imbecile, and Feeble-minded," 1901:—4,657 Persons, 2,323 Males, 2,334 Females. Total "Mentally Deranged," 1891, (including those in the Derbyshire County Lunatic Asylum, situated in the Registration, but not in the Administrative County of Stafford):—3,397 Persons, 1,718 Males, 1,649 Females.

‖ Of these the following persons were returned as under:—

	P.	M.	F.
Blind and Deaf and Dumb ...	2	1	1
Blind and Deaf ...	10	3	7
Blind and Lunatic ...	4	2	2
Blind and Feeble-minded ...	6	4	2
Blind, Deaf and Dumb, and Feeble-minded ...	1	1	—
Deaf and Dumb and Lunatic ...	1	1	—
Deaf and Dumb and Feeble-minded ...	9	5	4
Dumb and Feeble-minded ...	3	2	1
Deaf and Feeble-minded ...	2	1	1

COUNTY OF **STAFFORD**—*continued.*

TABLE 39.—PERSONS RETURNED as BLIND, DEAF and DUMB, DEAF, LUNATIC, IMBECILE or FEEBLE-MINDED, or SUFFERING from COMBINED INFIRMITIES, in the ADMINISTRATIVE COUNTY, and in each COUNTY BOROUGH, 1901.

—	Blind.			Deaf and Dumb.*			Deaf.			Lunatic.			Imbecile or Feeble-minded.			Combined Infirmities.†
	Total.	From Childhood.	Others.	Total.	From Childhood.	Others.	Total.	From Childhood.	Others.	Total.	From Childhood.	Others.	Total.	From Childhood.	Others.	
ADMINISTRATIVE COUNTY	586	113	473	460	146	314	375	38	337	2,482	19	2,463	1,381	259	1,122	28
COUNTY BOROUGHS:—																
BURTON UPON TRENT	22	3	19	15	11	4	18	2	16	—	—	—	104	17	87	2
HANLEY	32	3	29	36	7	29	24	4	20	1	—	1	40	10	30	2
WALSALL...	48	11	37	27	7	20	32	2	30	1	1	—	96	18	78	1
WEST BROMWICH ...	45	5	40	30	10	20	30	2	28	138	—	138	227	14	213	2
WOLVERHAMPTON...	89	12	77	36	11	25	50	5	45	16	—	16	171	14	157	3
TOTAL of COUNTY BOROUGHS	236	34	202	144	46	98	154	15	139	156	1	155	638	73	565	10
ADMINISTRATIVE COUNTY, and COUNTY BOROUGHS	822	147	675	604	192	412	529	53	476	2,638	20	2,618	2,019	332	1,687	38

NOTE.—The numbers of persons returned in the several County Boroughs as suffering from one or other Infirmity mainly depend on the presence or absence of Institutions in which many of such persons were resident. Thus, of the 365 Lunatic and Imbecile or Feeble-minded in West Bromwich, 315 were resident in Institutions, of whom 137 were enumerated in a Lunatic Asylum under the management of the Corporation of the City of Birmingham.

* These figures include 21 Males and 23 Females returned simply as "Dumb."

† These persons are also included in the totals of the several Infirmities from which they suffer. Those so afflicted "from Childhood" numbered 4.

CENSUS OF ENGLAND AND WALES.
1901.

(63 Vict. c. 4.)

COUNTY OF
SURREY.

AREA, HOUSES AND POPULATION;

ALSO

POPULATION CLASSIFIED BY AGES, CONDITION AS TO MARRIAGE, OCCUPATIONS, BIRTHPLACES, AND INFIRMITIES.

Presented to both Houses of Parliament by Command of His Majesty.

LONDON:
PRINTED FOR HIS MAJESTY'S STATIONERY OFFICE
By LOVE & MALCOMSON, Ltd., 74, Great Queen Street, W.C.

And to be purchased, either directly or through any Bookseller, from
EYRE & SPOTTISWOODE, East Harding Street, Fleet Street, E.C.,
and 32, Abingdon Street, Westminster, S.W.;
or OLIVER & BOYD, Edinburgh;
or E. PONSONBY, 116, Grafton Street, Dublin.

1902.

[Cd. 1,272.] *Price* 11*d*.

COUNTY OF SURREY.

TABLE OF CONTENTS.

PAGE

Summary of the Census Results v

Table 1.—Ancient County (Extra-Metropolitan), Administrative County (together with the County Borough of Croydon), and Registration County.—Area; Houses and Population 1891 and 1901 1

Table 2.—Differences between the Ancient, Administrative, and Registration Counties.—Inhabited Houses and Population 1901 1

Table 3.—Ancient County (Extra-Metropolitan).—Population at each successive Census, with Increase per cent. of Population during each Intercensal Period 2

Table 4.—Parliamentary Constituencies.—Area; Houses 1901, and Population 1891 and 1901 .. 3

Table 5.—Ecclesiastical Parishes or Districts in the Ancient County (Extra-Metropolitan).—Inhabited Houses and Population 1901 4

Table 6.—Administrative County and the County Borough of Croydon.—Area; Houses 1901, and Population 1891 and 1901 8

Table 7.—Petty Sessional Divisions of the Administrative County, and Boroughs having Separate Courts of Quarter Sessions or Separate Commissions of the Peace.—Area; Houses and Population 1901 8

Table 8.—Administrative County, and its Sub-Division into Urban and Rural Districts.—Area; Houses 1901, and Population 1891 and 1901 9

Table 9.—County Borough of Croydon, Municipal Boroughs, and other Urban Districts, with their Constituent Civil Parishes and Wards.—Area; Houses 1901, and Population 1891 and 1901 9

Table 10. Rural Districts.—Area; Houses 1901, and Population 1891 and 1901 14

Table 11.—Civil Parishes in the Administrative County and in the County Borough of Croydon.—Inhabited Houses 1901, and Population 1891 and 1901 15

Table 12. Registration County, Districts, and Sub-Districts, with their Constituent Civil Parishes.—Area; Houses and Population 1891 and 1901, and Separate Occupiers 1901 17

Table 13.—Existing Detached Parts of Civil Parishes in the Registration County.—Area; Population 1901 21

Table 14.—Changes in the Boundaries of Civil Parishes in the Registration County effected by the Local Government Acts of 1888 and 1894, and by Local Acts since 1891.—Inhabited Houses and Population 1901 22

Table 15.—Area of Land, Water, and Foreshore in the Registration County, and in every Civil Parish which includes either Tidal Water or Foreshore 24

Table 16.—Registration County.—Persons enumerated in Military and Naval Barracks, Quarters, Hospitals, and Prisons, and on His Majesty's Ships in Home Waters, 1901 24

Table 17.—Institutions in the Registration County.—Persons enumerated in Workhouse Establishments; in Hospitals and in Lunatic Asylums; in Prisons; and in Certified Reformatory and Industrial Schools, 1901 25

Table 18.—Persons enumerated in the Registration County on Board Sea-going and Coasting Merchant Vessels, and on Inland Barges and Boats, 1901 29

Table 19.—Total Tenements, and Tenements of less than Five Rooms, distinguishing those occupied by various numbers of Persons, in the Administrative County, together with the County Borough of Croydon, 1891 and 1901, and in the Aggregates of Urban and Rural Districts respectively, 1901 30

Table 20.—Total Tenements, and Tenements of less than Five Rooms, distinguishing those occupied by various numbers of Persons, in the County Borough of Croydon, in Municipal Boroughs, and in other Urban Districts, 1901.. 31

Table 21.—Total Tenements, and Tenements of less than Five Rooms, distinguishing those occupied by various numbers of Persons, in Rural Districts, 1901 33

Wt. 13,310.

TABLE OF CONTENTS—*continued.*

PAGE

TABLE 22.—AGGREGATE NUMBERS of MARRIAGES, BIRTHS, and DEATHS registered in each REGISTRATION DISTRICT during the INTERCENSAL PERIOD 1891–1901.—INCREASE or DECREASE of POPULATION compared with DIFFERENCE between BIRTHS and DEATHS 35

TABLE 23.—AGES of PERSONS, MALES and FEMALES, in the ADMINISTRATIVE COUNTY (together with the COUNTY BOROUGH of CROYDON), and in the AGGREGATES of URBAN and RURAL DISTRICTS respectively, 1901 36

TABLE 24.—AGES of PERSONS, MALES and FEMALES, in the COUNTY BOROUGH of CROYDON, in MUNICIPAL BOROUGHS, and in other URBAN DISTRICTS, 1901 37

TABLE 25.—AGES OF PERSONS, MALES and FEMALES, in RURAL DISTRICTS, 1901 40

TABLE 26.—AGES of PERSONS, MALES and FEMALES, in the REGISTRATION COUNTY and in REGISTRATION DISTRICTS, 1901 41

TABLE 27.—Condition as to MARRIAGE, and AGES OF PERSONS, MALES and FEMALES, in the ADMINISTRATIVE COUNTY (together with the COUNTY BOROUGH of CROYDON), and in the AGGREGATES of URBAN and RURAL DISTRICTS respectively, 1901 43

TABLE 28.—Condition as to MARRIAGE, and AGES of PERSONS, MALES and FEMALES, in the COUNTY BOROUGH of CROYDON, 1901 43

TABLE 29.—REGISTRATION COUNTY.—AGES of HUSBANDS and WIVES in COMBINATION; of HUSBANDS whose WIVES were absent; of WIVES whose HUSBANDS were absent, and of WIDOWERS and WIDOWS, 1901 44

TABLE 30.—WORKHOUSES in the REGISTRATION COUNTY.—CONDITION as to MARRIAGE and AGES of PAUPER INMATES of WORKHOUSE INSTITUTIONS, 1901 45

TABLE 31.—PRISONS in the REGISTRATION COUNTY.—CONDITION as to MARRIAGE and AGES of PRISONERS in LOCAL and CONVICT PRISONS, 1901. (There being no Prison in the Registration County of Surrey this Table is not required) 45

TABLE 32.—OCCUPATIONS of MALES and FEMALES, aged Ten Years and upwards, in the ADMINISTRATIVE COUNTY (together with the COUNTY BOROUGH of CROYDON), distinguishing for FEMALES the UNMARRIED and the MARRIED or WIDOWED, 1901 46

TABLE 33.—OCCUPATIONS of MALES and FEMALES aged 10 and under 14 Years in the ADMINISTRATIVE COUNTY (together with the COUNTY BOROUGH of CROYDON), 1901 51

TABLE 34.—FORMER OCCUPATIONS of "PENSIONERS" and "RETIRED" in the ADMINISTRATIVE COUNTY (together with the COUNTY BOROUGH of CROYDON), distinguishing those enumerated in WORKHOUSES and LUNATIC ASYLUMS, and also, for FEMALES, the UNMARRIED and the MARRIED or WIDOWED, 1901 .. 52

TABLE 35.—OCCUPATIONS (Condensed List) of MALES and FEMALES aged Ten Years and upwards, at five GROUPS of AGES, in the COUNTY BOROUGH of CROYDON, in the aggregate of URBAN DISTRICTS (inclusive of the COUNTY BOROUGH), and in the aggregate of RURAL DISTRICTS, 1901 .. 54

TABLE 35A.—GROUPED OCCUPATIONS of MALES and FEMALES aged Ten Years and upwards, in the COUNTY BOROUGH, in MUNICIPAL BOROUGHS, and in other URBAN DISTRICTS with POPULATIONS exceeding 5,000; also PROPORTIONS of CHILDREN of 10 and under 14 Years of age, and of MARRIED or WIDOWED WOMEN engaged in OCCUPATIONS, and proportion of FEMALE DOMESTIC SERVANTS to SEPARATE OCCUPIERS or FAMILIES, 1901 60

TABLE 36.—BIRTHPLACES of MALES and FEMALES enumerated in the ANCIENT COUNTY (EXTRA-METROPOLITAN), and in the COUNTY BOROUGH of CROYDON, 1901 62

TABLE 37.—COUNTRY of BIRTH of FOREIGNERS enumerated in the ANCIENT COUNTY (EXTRA-METROPOLITAN), 1891 and 1901; and in the COUNTY BOROUGH of CROYDON, 1901 63

TABLE 38.—The BLIND, the DEAF and DUMB, the DEAF, and the INSANE, in the ADMINISTRATIVE COUNTY together with the COUNTY BOROUGH of CROYDON, 1901.—Condition as to MARRIAGE and AGES of MALES and FEMALES returned as BLIND, DEAF and DUMB, DEAF, LUNATIC, and IMBECILE or FEEBLE-MINDED; also of PERSONS suffering from "COMBINED INFIRMITIES" .. 64

TABLE 39.—PERSONS returned as BLIND, DEAF and DUMB, DEAF, LUNATIC, IMBECILE or FEEBLE-MINDED, or suffering from "COMBINED INFIRMITIES," in the ADMINISTRATIVE COUNTY, and in the COUNTY BOROUGH of CROYDON, 1901 65

CENSUS OF 1901.

COUNTY OF SURREY.

SUMMARY OF THE CENSUS RESULTS.

AREA AND POPULATION. TABLES 1, 2, AND 3.

THE Ancient or Geographical County of Surrey (exclusive of the Parishes situated in the Administrative County of London) contains, according to revised returns furnished by His Majesty's Ordnance Survey Department, an area of 461,999 statute acres. Its population numbers 675,774 persons. In 1801 the population was 105,857; it has, therefore, increased during the Century more than six-fold. The population of the entire Ancient County, inclusive of the Metropolitan Parishes, is 2,012,744, to which it has risen from 268,233 in 1801.

The Administrative County (together with the County Borough of Croydon) contains an area of 461,807 statute acres, and a population of 653,549, against 521,810 in 1891, an increase of 25·2 per cent.; the number of inhabited houses is 124,636, against 95,817 in 1891, an increase of 30·1 per cent.; of uninhabited houses the number is 8,180, against 5,343 in 1891, an increase of 53·1 per cent.; and of houses building, 2,351, against 805 in 1891, an increase of 192·0 per cent. Of the 8,180 uninhabited houses, 2,634 are "In Occupation," that is, utilised for business or other purposes, but without inmates on Census night.

The Registration County contains an area of 463,533 statute acres, and a population of 718,549. The differences between the Ancient, the Administrative, and the Registration County are set forth in Table 2. The respective boundaries of the Administrative and of the Registration County are delineated on the Map attached.

Where comparative figures are quoted, those for 1891 relate to areas as constituted in 1901, unless otherwise stated.

PARLIAMENTARY CONSTITUENCIES. TABLE 4.

The Extra-Metropolitan part of the Ancient County of Surrey is divided, for Parliamentary purposes, into 6 County Constituencies, and the Parliamentary Borough of Croydon. In consequence of changes under the London Government Act, the County also includes parts of two Metropolitan Constituencies, (1) part of the Dulwich Division of Camberwell, consisting of the Civil Parish of Penge, and (2) twenty acres of land, without houses or population, in the Parliamentary Borough of Wandsworth.

Two Constituencies have populations exceeding 100,000—the Borough of Croydon 133,895, and the Kingston Division of the County 103,034; the populations of these Constituencies in 1891 were 102,695 and 85,367 respectively.

ECCLESIASTICAL PARISHES. TABLE 5.

There are 230 Ecclesiastical Parishes or Districts situated wholly or partly within the Extra-Metropolitan part of the Ancient County of Surrey; of these 120, with an aggregate population of 232,131, are within the Diocese of Winchester; 89, with an aggregate population of 308,102, in that of Rochester; 19, with an aggregate population of 134,662, in that of Canterbury; part of the Parish of Sunningdale, Holy Trinity, with a population of 446, in that of Oxford; and part of the Parish of Copthorne, St. John the Evangelist, with a population of 433, in that of Chichester.

ADMINISTRATIVE COUNTY AND COUNTY BOROUGH. TABLE 6.

The Administrative County contains a population of 519,654, and the County Borough of Croydon a population of 133,895, the aggregate population thus amounting to 653,549. The increase in the Administrative County since 1891, apart from the County Borough, is 100,539, or 24·0 per cent.; in the County Borough of Croydon 31,200 or 30·4 per cent.; and in the total population 131,739 or 25·2 per cent.

PETTY SESSIONAL DIVISIONS. TABLE 7.

The Administrative County has one Court of Quarter Sessions, and is divided into 11 Petty Sessional Divisions. All the Boroughs have separate Commissions of the Peace, and Croydon and Guildford have also separate Courts of Quarter Sessions.

AGGREGATES OF URBAN AND RURAL DISTRICTS. TABLE 8.

The total population of Urban Districts amounts to 464,258, and that of Rural Districts to 189,291. The population of the Urban Districts has increased by 99,643, or 27·3 per cent., since 1891, and that of the Rural Districts by 32,096, or 20·4 per cent.

URBAN DISTRICTS. TABLE 9.

The County contains the County Borough of Croydon, 5 Municipal Boroughs, and 19 other Urban Districts. The following Table shows the increase of population since 1891 in each Borough and Urban District of which the population exceeds 20,000, as constituted on the Census day:—

—	Population.		Increase per cent.	—	Population.		Increase per cent.
	1891.	1901.			1891.	1901.	
Wimbledon (U.D.) ...	25,777	41,652	61·6	Richmond (M.B.) ...	26,875	31,672	17·8
Croydon (C.B.) ...	102,695	133,895	30·4	Reigate (M.B.)... ...	22,646	25,993	14·8
Kingston upon Thames (M.B.)	27,059	34,375	27·0				

RURAL DISTRICTS. TABLE 10.

Within the Administrative County there are 10 Rural Districts containing an aggregate population of 189,291. This represents 29·0 per cent. of the entire population of the County.

CIVIL PARISHES. TABLE 11.

The number of Civil Parishes within the Administrative County is 143, and the County Borough of Croydon consists of one Parish.

REGISTRATION DISTRICTS. TABLE 12.

The Registration County of Surrey contains a population of 718,549 and is divided into 11 Registration Districts. These Districts are again sub-divided into 32 Sub-Districts. In Table 12, besides comparative figures of houses and of population in 1891 and 1901, a column is given to show the number of Families or Separate Occupiers in each Registration District and Sub-District, and Civil Parish. These amount to 146,660, giving an average of 4·9 persons to a family, as compared with 4·4 in London. It may here be stated, though the figures are not presented in Tabular form, that the population, as shown in the Tables, includes a total of 811 persons—480 Males and 331 Females—who were enumerated as having passed the Census night in Barns, Sheds, Caravans, etc.

TENEMENTS. TABLE 19.

The total number of separate Tenements in the Administrative County (together with the County Borough of Croydon), which had been 103,915 in 1891, rose to 135,493 in 1901, the increase being equal to 30·4 per cent. Of this total, the Tenements containing five or more rooms increased from 73,302 to 99,787, equal to 36·1 per cent., while those with less than five rooms increased from 30,613 to 35,706, or 16·6 per cent. Stated in another way, the Tenements with five or more rooms were equal to 70·5 per cent. of the total Tenements in 1891, and increased to 73·6 per cent. at the recent Census, while the percentage of the Tenements with less than five rooms decreased from 29·5 to 26·4.

In the aggregate of Urban Districts the proportion of Tenements with less than five rooms to the total number of Tenements is 25·8 per cent., and in the aggregate of Rural Districts it is 27·7 per cent.

TENEMENTS IN URBAN DISTRICTS. TABLE 20.

The proportion of Tenements with less than five rooms, which averages 26·4 per cent. in the entire Administrative County, shows little variation in the larger Urban Districts; the proportions are 25·1 in Reigate, 25·3 in Kingston upon Thames, 26·0 in Croydon, 28·5 in Wimbledon, and 32·0 in Richmond.

MARRIAGES, BIRTHS, DEATHS, AND MIGRATION. TABLE 22.

Table 22 shows the increase or decrease of population in the Registration County and Registration Districts, as compared with the difference between registered Births and Deaths: the Table has been extended by the addition of a column showing the balance of change which must be ascribed to migration. The increase of population in the Registration County since 1891, as calculated for the purposes of this Table (see footnote thereto),

amounts to 142,404, and the excess of Births over Deaths to 65,315. It follows that the County has made a net gain by migration of 77,089 persons. All the Registration Districts, except those of Hambledon and Dorking, show a gain by migration, the greatest additions being in the Districts of Croydon and Kingston.

The Females enumerated in the Administrative County and the County Borough of Croydon exceed the Males by 47,023; there are thus 1,155 Females to every 1,000 Males. The disproportion is greater than in London, where there are 1,118 Females to every 1,000 Males. The number of children of school age (three and under fourteen years) is 145,778, of whom 73,224 are boys and 72,554 girls. It is to be observed, however, that the attendance at school of children under five is not compulsory. The number of children aged five and under fourteen years is 118,982, of whom 59,816 are boys and 59,166 girls. SEXES AND AGES IN THE ADMINISTRATIVE COUNTY. TABLE 23.

The number of persons 65 years of age and upwards is 33,024, and of these 13,771 are Males and 19,253 Females; 4 Females and 1 Male claim to be 100 years or upwards. The proportion of persons aged 65 years and upwards enumerated in Rural Districts is 5·4 per cent. of the total Rural population, while in the Urban Districts the proportion is 4·9 per cent. of the total Urban population.

Of the Males enumerated in the Administrative County, together with the County Borough of Croydon, 184,784 are Unmarried, 108,793 are Married, and 9,686 are Widowed. Of the Females, 213,846 are Unmarried, 111,637 are Married, and 24,803 are Widowed. CONDITION AS TO MARRIAGE. TABLE 27.

The following Table shows the percentages for the Registration County in 1891 and in 1901 :—

Condition as to Marriage.	Males.				Females.			
	To 100 at All Ages.		To 100 at Twenty years and upwards.		To 100 at All Ages.		To 100 at Twenty years and upwards.	
	1891.	1901.	1891.	1901.	1891.	1901.	1891.	1901.
Unmarried	63·9	61·8	32·9	33·2	63·0	61·0	37·1	37·3
Married	33·1	35·1	61·4	61·4	29·9	31·9	50·8	51·3
Widowed...	3·0	3·1	5·7	5·4	7·1	7·1	12·1	11·4

Table 29 shows the ages of both Husbands and Wives in combination in the Registration County; in 111,167 cases both the Husband and the Wife were enumerated in the same schedule, and were therefore presumably living together; and in addition there were 7,630 Husbands whose Wives were absent—that is, were not enumerated in the same schedule—and 10,364 Wives whose Husbands were absent on the Census night. AGES OF HUSBANDS AND WIVES IN COMBINATION. TABLE 29.

Pauper Inmates of Workhouse Establishments in the Registration County number 8,429 persons at all ages, of whom 4,828 are Males and 3,601 Females. These represent approximately 1·2 per cent. of the general population; but at advanced ages the proportion is far higher. At 55 years and upwards the proportion per cent. of the population of the same age in Workhouse Establishments is 3·8, and at 65 years and upwards 6·0 per cent. WORKHOUSES. TABLE 30.

There are no Local or Convict Prisons in the Registration County of Surrey, the prison at Woking having been closed since the date of the previous Census. PRISONS. TABLE 31.

The Tables dealing with the Occupations of the people have been extended and elaborated. Table 32 contains a list of 379 Occupations, and shows the number of Males and Females employed in each. In this and succeeding Tables, Females are separately given as Unmarried and Married or Widowed. OCCUPATIONS. TABLE 32.

The following figures give a summary view of the Occupational statistics for the Administrative County of Surrey, together with the County Borough of Croydon, showing the proportions of Males and Females, over 10 years of age, engaged in each Order, and also the proportions Unoccupied:—

	Males.	Females.
Total Population	303,263	350,286
Population under 10 Years of age	66,775	66,306
Population 10 Years of age and upwards	236,488	283,980

		Proportion per 10,000 of each Sex 10 years of age and upwards.	
		Males.	Females.
I.	General or Local Government of the Country	209	32
II.	Defence of the Country ...	199	—
III.	Professional Occupations and their Subordinate Services	421	274
IV.	Domestic Offices or Services	705	2,264
V.	Commercial Occupations ...	666	49
VI.	Conveyance of Men, Goods, and Messages	842	9
VII.	Agriculture	819	15
VIII.	Fishing	1	—
IX.	In and About, and Dealing in the Products of, Mines and Quarries	44	—
X.	Metals, Machines, Implements, and Conveyances...	319	4
XI.	Precious Metals, Jewels, Watches, Instruments, and Games	105	4
XII.	Building and Works of Construction	1,331	—
XIII.	Wood, Furniture, Fittings, and Decorations	140	9
XIV.	Brick, Cement, Pottery, and Glass	66	4
XV.	Chemicals, Oil, Grease, Soap, Resin, etc.	65	7
XVI.	Skins, Leather, Hair, and Feathers	66	5
XVII.	Paper, Prints, Books, and Stationery	159	24
XVIII.	Textile Fabrics	88	70
XIX.	Dress	211	329
XX.	Food, Tobacco, Drink, and Lodging	749	138
XXI.	Gas, Water, and Electricity Supply, & Sanitary Service	66	—
XXII.	Other, General, and Undefined Workers and Dealers	636	31
XXIII.	Without Specified Occupations or Unoccupied ...	2,093	6,732

Certain changes in the method of classification, and in the mode of filling up the Schedules, resulting in greater accuracy of definition of employment, affect the numbers in many Occupational headings for the purpose of comparison with the results of the Census taken in 1891. The following have, however, been selected, and in some cases thrown into groups, for comparison, so as to illustrate the progression or retrogression of some of the leading industries of the County. Figures showing the total population over 10 years of age by sexes, with rate per cent. of increase, head the Table, so as to afford a ready means of comparing the distribution and occupational movement of the people in various industries with the growth of population between the two Censuses. The figures for 1901 in the following Table relate to the Registration County to secure approximate accuracy of comparison with those for 1891; they are consequently not identical with the figures given above and in Table 32, which relate to the Administrative County.

	Males. 1891.	Males. 1901.	Increase + Decrease − per cent.	Females. 1891.	Females. 1901.	Increase + Decrease − per cent.
Population of Registration County over 10 Years of Age	204,527	265,026	+ 29·6	238,095	308,098	+ 29·4
I. General or Local Government of the Country	3,720	5,484	+ 47·4	490	1,002	+104·5
II. 1. Army (Officers and Men) ...	12,407	15,841	+ 27·7	—	—	—
III. 3. Sick Nurses, Invalid Attendants (including Midwives)... ...	—	—	—	1,696	2,372	+ 39·9
4. Schoolmasters, Teachers, Professors, Lecturers	1,256	1,647	+ 31·1	4,194	4,458	+ 6·3
IV. 1. Domestic Indoor Servants (including those in Hotels, etc.)...	2,444	2,430	− 0·6	47,638	55,665	+ 16·8
3. Charwomen	—	—	—	1,495	1,771	+ 18·5
Laundry and Washing Service...	—	—	—	7,615	9,267	+ 21·7
V. 2. Commercial or Business Clerks...	5,594	8,945	+ 59·9	454	1,517	+234·1
VI. Conveyance of Men or Goods—						
1. On Railways (excluding Platelayers and Railway Labourers)	2,882	4,688	+ 62·7	—	—	—
2. On Roads (including Domestic Coachmen and Grooms IV., 2)	9,849	14,366	+ 45·9	—	—	—
VII. Agriculture (excluding Gardeners)	15,035	12,740	− 15·3	—	—	—
X. 1–7. Metals, Machines, Implements	3,475	4,894	+ 40·8	—	—	—
9. Vehicles	1,351	2,119	+ 56·8	—	—	—
XI. 2. Electrical Apparatus Makers, and ... ... / XXI. 1. Electricity Supply	243	1,264	+420·2	—	—	—
XII. 1. House Building	18,437	31,690	+ 71·9	—	—	—
XIV. 1. Brick, Plain Tile, Terra-Cotta —Manufacture	682	1,277	+ 87·2	—	—	—
XIX. 1. Tailors, Clothiers ... ... / Dressmakers ... ... / Milliners ... ... / Staymakers ... ... / Shirtmakers, Seamstresses—Including XXII., 4, Machinists, Machine Workers (undefined) for Females only	1,644	2,259	+ 37·4	8,211	9,870	+ 20·2

In 1891 the percentage of the total population aged 10 years and upwards engaged in Occupations in the Registration County was, in the case of Males 77·7, in the case of Females 34·6; and in 1901 the percentages are 80·1 and 32·6 respectively. In the Administrative County (together with the County Borough of Croydon) the rates in 1901 are 79·1 for Males and 32·7 for Females.

It has already been stated that Females have been abstracted separately as "Unmarried" and "Married or Widowed." Of the 92,823 Females over 10 years of age engaged in Occupations in the Administrative County and County Borough, 76,760, or 82·7 per cent., are in the former category, and 16,063, or 17·3 per cent., in the latter. Laundry and Washing Service finds employment for 4,824 Married or Widowed Females; Domestic Indoor Service for 3,149; and Dressmaking, Shirtmaking, Millinery, and Tailoring for 1,670. There are also 1,304 Charwomen Married or Widowed out of a total of 1,613.

OCCUPATIONS OF CHILDREN AGED 10 AND UNDER 14 YEARS. TABLE 33.

The total number of Boys aged 10 and under 14 years in the Administrative County is 26,625, and of these 1,855, equal to 7·0 per cent., are engaged in Occupations. Of the occupied Males between the ages of 10 and 14 years, 1,579, or 85·1 per cent., are aged between 13 and 14; and 217, or 11·7 per cent., between 12 and 13; leaving 59, or 3·2 per cent., under 12.

The total number of Girls aged from 10 to 14 is 26,291, and of these 547, equal to 2·1 per cent., are engaged in Occupations. Of the occupied Females between the ages of 10 and 14 years, 487, or 89·1 per cent., are aged between 13 and 14; 51, or 9·3 per cent., between 12 and 13; while only 9, or 1·6 per cent., are under 12.

Domestic Indoor Service finds employment for 137 Boys and 435 Girls under the age of 14 years; 660 Boys are Messengers, Porters, etc. (of whom 91 are in Government employ), and 149 are Agricultural Labourers, Farm Servants; while 33 Girls are engaged in Millinery, Dressmaking, and Shirtmaking.

OCCUPATIONS OF "PENSIONERS AND RETIRED." TABLE 34.

The total number of Males returned as "Pensioned" or "Retired," other than Army and Navy Officers, Clergymen, and members of the Medical Profession, is 8,905, being in the proportion of 4·8 per cent. to the number engaged in Occupations, as compared with 6,077, or 3·8 per cent in 1891. The number of "Retired" Males enumerated in Workhouses and Workhouse Infirmaries who returned their previous Occupations is 1,557, and those in Lunatic Asylums 2,808, making a total of 4,365. Of "Pensioned" or "Retired" Males, 4,115, or 46·2 per cent., are aged 65 years and upwards, and 1,977, or 22·2 per cent., are between 55 and 65, while 2,813, or 31·6 per cent., are under 55 years of age. (See note at head of Table 34.)

The total number of "Pensioned" or "Retired" Females is 4,005, being in the proportion of 4·3 per cent. to the number engaged in Occupations, as compared with 2,539, or 3·1 per cent., in 1891. The number in Workhouses and Workhouse Infirmaries is 896, and in Lunatic Asylums 2,272, making a total of 3,168. Of "Pensioned" or "Retired" Females, 1,543, being 38·5 per cent., are aged 65 years and upwards, and 835, or 20·8 per cent., are between 55 and 65, leaving 1,627, or 40·7 per cent. under 55.

Of the whole number of Retired Females, 2,177 are Unmarried, and 1,828 are Married or Widowed.

It is noteworthy that, among the Retired Males, there were enumerated in Workhouse Establishments and Lunatic Asylums 1,134 of the 1,185 General Labourers; 248 of the 304 Agricultural Labourers, Farm Servants; 171 of the 253 Commercial or Business Clerks; and 132 of the 172 Boot, Shoe and Slipper Makers. Among the Retired Females, there were enumerated in these Institutions 1,321 of the 1,478 Domestic Indoor Servants, 484 of the 554 Milliners, Dressmakers, Seamstresses, and 315 of the 323 Charwomen.

Occupations in the County Borough, etc. Table 35.

Table 35 sets forth the Occupations of the People by Sexes and in five groups of Ages for the County Borough of Croydon, for the Aggregate of the Urban Districts in the County, including County and Municipal Boroughs, and for the Aggregate of Rural Districts. The total population, over 10 years of age, of Unmarried and of Married or Widowed Females, and the number of each class engaged in Occupations, are given separately.

Grouped Occupations in Urban Districts. Table 35a.

Table 35a is a new Table and is so constructed as to show, for every Urban District with a population exceeding 5,000, the following Statistics:—1. The total population, Male and Female, of an age to engage in Occupations, that is, over ten years; 2. The number who are retired or unoccupied; 3. The total number engaged in Occupations; 4. The number engaged in Occupations or groups of Occupations selected so as best to illustrate the prevailing Industries of the County; 5. The number of Children between ten and fourteen years of age engaged in Occupations; 6. The proportion per cent. of Children so engaged to the total Child Population within those years; 7. The number of Unmarried Women and of Married or Widowed Women engaged in Occupations; and 8. The proportion of Female Domestic Servants, not including those in Hotels, etc., to a hundred separate Occupiers or Families.

The following figures, extracted from Table 35a, show for the County Borough of Croydon, and for each of the Municipal Boroughs and Urban Districts having a population in excess of 20,000, certain details of Occupational Statistics directly bearing on the Social Life of the People:

—	Females Aged 10 Years and Upwards.		Males aged 10 and under 14 Years.	Females aged 10 and under 14 Years.	Domestic Indoor Servants.
	Unmarried. Proportion per cent. Occupied.	Married or Widowed. Proportion per cent. Occupied.	Proportion per cent. Occupied.	Proportion per cent. Occupied.	Proportion per cent. to Total number of Separate Occupiers or Families.
Croydon (C.B.)	51·2	11·8	5·1	1·8	34·3
Kingston upon Thames (M.B.) ...	52·0	14·5	5·9	2·5	27·1
Reigate (M.B.)	54·2	11·9	6·1	2·1	42·7
Richmond (M.B.)	58·6	15·4	5·1	2·6	49·8
Wimbledon (U.D.)	55·9	11·4	6·4	2·2	38·8

For similar details for other Urban Districts reference should be made to Table 35a.

Birthplaces. Table 36.

Of the 675,774 persons enumerated in the Ancient County of Surrey (Extra-Metropolitan), 298,837 were born within the County; 114,041 were born in London, being an increase of 25,823 since 1891; 7,240 in Ireland, an increase of 1,949; 6,540 in British Colonies or Dependencies, an increase of 1,641; 6,421 in Scotland, an increase of 1,800; and 3,983 in Wales and Monmouthshire, an increase of 1,305.

Persons of Foreign birth number 6,619, an increase of 2,060, and of these 2,616 were abstracted as British Subjects, 314 as Naturalised British Subjects, and 3,689 as Foreigners; an increase in the case of the last-named of 301 since 1891. British Subjects and Naturalised British Subjects number together 2,930, and contrast with a total of 1,171 in 1891. This wide difference seems to be mainly due to the new instruction on the Census Schedule that persons born abroad should state whether they were British Subjects, Naturalised British Subjects, or Foreign Subjects. Greater accuracy has thus been secured, but the figures have less comparative value.

Country of Birth of Foreigners. Table 37.

Of the 3,689 Foreigners, 1,836 are Males and 1,853 Females. Natives of Germany have increased from 910 to 1,025 since the Census of 1891, natives of the United States of America from 398 to 471, and of Italy from 210 to 429: while natives of France have decreased from 786 to 695.

The number of persons returned as Blind in the Administrative County, together with the County Borough of Croydon, is 578, and of these 78 also suffer from some other Infirmity.

THE BLIND, THE DEAF AND DUMB, THE DEAF, AND THE INSANE. TABLE 38.

Deaf and Dumb persons, including 13 who are returned simply as Dumb, number 256, and of these, 43 suffer from some other Infirmity.

Lunatics number 7,834, including 52 afflicted with some other Infirmity; and the Imbecile or Feeble-minded 2,208, including 58 otherwise afflicted. The total of these classes is 10,042, against 7,458 in 1891. In comparing these figures, however, attention must be paid to the fact that in 1891 and 1901, a large proportion of the mentally deranged were enumerated in Lunatic and Imbecile Asylums, which although situated within the Administrative County of Surrey, belong to various Metropolitan Authorities. Further, the heading to the Infirmities Column of the Census Schedule was not uniform at the two Censuses. In 1891 the words adopted were "Lunatic, Imbecile or Idiot," and this expression might have led to more frequent concealment of cases of mental derangement than the form of words adopted for the recent Census, when Occupiers were instructed to describe the afflicted person either under the title "Lunatic," or under that of "Imbecile, Feeble-minded." For these reasons a calculation of the increase per cent. on the population would be misleading. It may be noted that, of the 10,042 persons returned as mentally deranged, 9,486 were the inmates of Institutions, comprising 9,227 in Public and Private Lunatic Asylums, 250 in Workhouses, and 9 in other Institutions; the remaining 556 were residing with relatives or in unlicensed houses.

Of the 250 mentally deranged persons enumerated in Workhouses, 10 were returned as Lunatics, and 240 as Imbecile or Feeble-minded; and of the 556 not enumerated in Institutions, 16 were returned as Lunatics, and 540 as Imbecile or Feeble-minded.

REGINALD MACLEOD, Registrar General.
NOEL A. HUMPHREYS.
JOHN TATHAM.

ALFRED J. MUNDY, Secretary.
A. BELLINGHAM, Assistant Secretary.

Census Office,
Millbank, London, S.W.
14th August, 1902.

SURREY.

Heliozincographed at the Ordnance Survey Office, Southampton. 1902.

COUNTY OF SURREY.

TABLE 1.—ANCIENT COUNTY (EXTRA-METROPOLITAN), ADMINISTRATIVE COUNTY (together with the COUNTY BOROUGH of CROYDON), and REGISTRATION COUNTY.—AREA; HOUSES AND POPULATION 1891 and 1901.

COUNTY OF SURREY.		AREA in Statute Acres.	HOUSES. Inhabited.	HOUSES. Uninhabited.* In Occupation.	HOUSES. Uninhabited.* Not in Occupation.	HOUSES. Building.	POPULATION. Persons.	POPULATION. Males.	POPULATION. Females.
ANCIENT or GEOGRAPHICAL COUNTY † (EXTRA-METROPOLITAN)	1891	461,999	99,097	5,714		808	541,926	250,753	291,173
	1901		128,352	2,694	5,797	2,358	675,774	312,957	362,817
ADMINISTRATIVE COUNTY (together with the COUNTY BOROUGH of CROYDON)	1891	461,807	95,817	5,343		805	521,810	242,197	279,613
	1901		124,636	2,634	5,546	2,351	653,549	303,263	350,286
REGISTRATION COUNTY	1891	463,533	102,931	5,959		860	575,845	271,261	304,584
	1901		133,873	2,851	6,083	2,444	718,549	338,059	380,490

* In this and succeeding Tables all houses in which no person abode on the night of the Census are classed as "Uninhabited"; of such "Uninhabited" houses those which were in general occupation for business or other purposes are placed under the sub-heading "In Occupation."

† The figures for the entire Ancient County, *inclusive* of the Parishes in the Administrative County of London, are as follows:—

1891	485,122	263,627	15,065		1,884	1,731,343	820,993	910,350
1901		309,660	6,421	10,457	4,114	2,012,744	950,770	1,061,974

TABLE 2.—DIFFERENCES between the ANCIENT, ADMINISTRATIVE, and REGISTRATION COUNTIES.—INHABITED HOUSES and POPULATION 1901.

CIVIL PARISHES.*	INHABITED HOUSES, 1901.	POPULATION, 1901. Persons.	POPULATION, 1901. Males.	POPULATION, 1901. Females.
ANCIENT COUNTY (Extra-Metropolitan)	128,352	675,774	312,957	362,817
Deduct (*a*)—Parts of the ANCIENT COUNTY of SURREY in the ADMINISTRATIVE COUNTY OF KENT	3,773	22,465	9,823	12,642
Add (*b*)—Parts of the ADMINISTRATIVE COUNTY of SURREY in the ANCIENT COUNTY OF HANTS	57	240	129	111
ADMINISTRATIVE COUNTY, together with the County Borough of Croydon	124,636	653,549	303,263	350,286
Deduct (*c*)—Parts of the ADMINISTRATIVE COUNTY of SURREY in the REGISTRATION COUNTY OF BERKS	2,388	11,895	5,722	6,173
Add (*d*)—Parts of the REGISTRATION COUNTY of SURREY in other ADMINISTRATIVE COUNTIES	11,625	76,895	40,518	36,377
REGISTRATION COUNTY...	133,873	718,549	338,059	380,490
(For details of *a*, *b*, *c*, *d*, see over.)				

* The numbers in parenthesis following the names of the Civil Parishes refer to the Registration Districts and Sub-Districts within which the several Parishes are situated, *see* Table 12.

COUNTY OF **SURREY**—*continued.*

TABLE 2.—DIFFERENCES between the ANCIENT, ADMINISTRATIVE, and REGISTRATION COUNTIES.—INHABITED HOUSES and POPULATION 1901—*continued.*

CIVIL PARISHES.	INHABITED HOUSES, 1901.	POPULATION, 1901.		
		Persons.	Males.	Females.
(*a*) Parts of the ANCIENT COUNTY of SURREY in the ADMINISTRATIVE COUNTY of KENT :—				
Penge (38 : 1)...	3,773	22,465	9,823	12,642
(*b*) Parts of the ADMINISTRATIVE COUNTY of SURREY in the ANCIENT COUNTY of HANTS—				
Dockenfield (33 : 4)	57	240	129	111
(*c*) Parts of the ADMINISTRATIVE COUNTY of SURREY in the REGISTRATION COUNTY of BERKS—				
Egham (123 : 1)	2,387	11,858	5,687	6,171
Egham (123 : 2)*	1	37	35	2
Total of (*c*)	2,388	11,895	5,722	6,173
(*d*) Parts of the REGISTRATION COUNTY of SURREY in other ADMINISTRATIVE COUNTIES :—				
In the ADMINISTRATIVE COUNTY of SOUTHAMPTON—				
Aldershot (33 : 2) †	3,234	30,974	20,019	10,955
In the ADMINISTRATIVE COUNTY of KENT—				
Penge (38 : 1)...	3,773	22,465	9,823	12,642
In the ADMINISTRATIVE COUNTY of MIDDLESEX—				
Hampton (39 : 5)	1,344	6,813	3,151	3,662
Hampton Wick (39 : 5)	520	2,606	1,136	1,470
Teddington (39 : 5)	2,754	14,037	6,389	7,648
Total of (*d*)	11,625	76,895	40,518	36,377

* On 1st March, 1902, the part of Egham in Sub-district No. 123 : 2 was transferred to 123 : 1.
† Including the Military in Stanhope and Wellington Lines, *see* Note *, Table 12, page 18.

TABLE 3.—ANCIENT COUNTY (EXTRA-METROPOLITAN).—POPULATION at each SUCCESSIVE CENSUS with INCREASE per cent. of POPULATION during each INTERCENSAL PERIOD.

CENSUS YEAR.	POPULATION.	Increase per cent. during preceding intercensal period.	CENSUS YEAR.	POPULATION.	Increase per cent. during preceding intercensal period.
1801	105,857	—	1861	245,614	24·9
1811	120,090	13·4	1871	342,113	39·3
1821	138,747	15·5	1881	439,209	28·4
1831	157,059	13·2	1891	541,926	23·4
1841	182,337	16·1	1901	675,774	24·7
1851	196,573	7·8			

COUNTY OF **SURREY**—*continued.*

TABLE 4.—PARLIAMENTARY CONSTITUENCIES.—AREA; HOUSES 1901, and POPULATION 1891 and 1901.

PARLIAMENTARY CONSTITUENCIES.	AREA in Statute Acres.	HOUSES, 1901.				POPULATION.			
		Inhabited.	Uninhabited.		Building.	1891.	1901.		
			In Occupation.	Not in Occupation.		PERSONS.	PERSONS.	Males.	Females.
ANCIENT COUNTY (Extra-Metropolitan)	461,999	128,352	2,694	5,797	2,358	541,926	675,774	312,957	362,817
DIVISIONS OF COUNTY	452,197	98,853	2,047	4,204	1,868	418,856	519,414	243,047	276,367
BOROUGHS OR DIVISIONS OF BOROUGHS	9,802	29,499	647	1,593	490	123,070	156,360	69,910	86,450
DIVISIONS OF COUNTY :—									
1. North Western or Chertsey ...	97,118	15,542	279	633	174	61,970	79,898	39,073	40,825
2. South Western or Guildford ...	112,750	15,722	476	517	232	67,722	77,291	37,444	39,847
3. South Eastern or Reigate ...	126,668	14,597	330	517	175	64,455	73,280	34,493	38,787
4. Mid or Epsom	66,480	16,024	253	594	347	70,103	86,799	40,572	46,227
5. Kingston	11,727	19,673	495	982	438	85,367	103,034	45,264	57,770
6. North Eastern or Wimbledon (*part of*)*	37,454	17,295	214	961	502	69,239	99,112	46,201	52,911
BOROUGHS OR DIVISIONS OF BOROUGHS :—									
CROYDON †	9,012	25,726	587	1,340	483	102,695	133,895	60,087	73,808
WANDSWORTH (*part of*) ‡	20	—	—	—	—	—	—	—	—
CAMBERWELL (*part of*) § :— Dulwich Division (*part of*) § ...	770	3,773	60	253	7	20,375	22,465	9,823	12,642

* The remainder of the North Eastern or Wimbledon Division (formerly a detached part of Mitcham Civil Parish but now part of Tooting Graveney Civil Parish), containing 3·6 acres of land without houses or population, is in the Administrative County of London.

† The Parliamentary Borough of Croydon is co-extensive with the County Borough of the same name.

‡ The Parliamentary Borough of Wandsworth, with the exception of 20 acres of land without houses or population (formerly a detached part of Putney Civil Parish but now part of Barnes Civil Parish), is in the Administrative County of London.

§ The greater part of the Dulwich Division of Camberwell is in the Administrative County of London. The figures in the Table relate to the Civil Parish of Penge, which, under the provisions of the London Government Act, 1899, has ceased to form part of the Administrative County of London. The entire Division contains :—

	—	15,543	184	628	124	83,320	97,369	43,125	54,244

COUNTY OF **SURREY**—*continued.*

TABLE 5.—ECCLESIASTICAL PARISHES or DISTRICTS in the ANCIENT COUNTY (EXTRA-METROPOLITAN).—INHABITED HOUSES and POPULATION 1901.

NOTE.—In the case of Ecclesiastical Parishes created by Orders in Council, the names given in such Orders have been invariably adopted. The parishes are arranged alphabetically, those having compound names being placed in the order indicated by the usual pronunciation of those names; thus Great Bookham will be found under the letter G, and West Horsley under the letter W.

Ecclesiastical Parish or District and Diocese in which situated.	Date of Formation.	Inhabited Houses, 1901.	Population, 1901.	Ancient Parish in which situated.	Number of Registration District.
Abinger [a]:—					
St. James (*Win.*) ...	—	120	612	Abinger	35
Addington, St. Mary (*Cant.*)	—	135	642	Addington ...	38
Addiscombe, St. Mary Magdalene (*Cant.*)	1879	880	4,406	Croydon	38
Addlestone, St. Paul (*Win.*)	1838	1,204	6,073	Chertsey... ...	31
Albury, St. Peter and St. Paul (*Win.*)	—	236	1,176	Albury	32 & 34
Alfold, St. Nicholas (*Win.*), *part of**	—	103	500	Alfold	34
Ash [b]:—					
St. Peter (*Win.*) ...	—	568	2,629	Ash	33
Ashtead, St Giles (*Win.*)	—	379	1,881	Ashtead	30
Bagshot, St. Anne (*Win.*)	1874	367	1,737	Windlesham ...	31
Banstead [c]:—					
All Saints (*Win.*)	—	415	4,825	Banstead ...	30
Barnes:—					
Holy Trinity (*Roch.*)	1888	406	2,614	Barnes	40
St. Mary (*Roch.*)	—	1,487	7,433		
Beddington [d]:—					
St. Mary the Virgin (*Roch.*)	—	952	4,812	Beddington ...	38
Benhilton, All Saints (*Roch.*)	1863	695	3,503	Sutton	30
Betchworth [e]:—					
St. Michael and All Angels (*Roch.*)	—	150	757	Betchworth ...	36
Bisley, St. John the Baptist (*Win.*)	—	99	747	Bisley	31
Bletchingley [f]:—					
St. Mary the Virgin (*Roch.*)	—	381	2,023	Bletchingley ...	37
Blindley Heath, St. John the Evangelist (*Roch.*)	1843	244	1,237	Godstone, Horne, and Tandridge	37
Botleys and Lyne, Holy Trinity (*Win.*)	1849	120	582	Chertsey... ...	31
Bourne, St. Thomas (*Win.*)	1875	379	1,716	Farnham... ...	33
Bramley [g]:—					
Holy Trinity (*Win.*)	—	282	1,465	Bramley, and Shalford	34
Brockham Green, Christ Church (*Roch.*)	1848	206	1,032	Betchworth ...	36
Buckland [h]:—					
St. Mary the Virgin (*Roch.*)	—	93	462	Buckland ...	36
Burstow [i]:—					
St. Bartholomew (*Roch.*)	—	145	688	Burstow	36
Busbridge, St. John the Baptist (*Win.*)	1865	265	1,281	Godalming ..	32 & 34
Byfleet, St. Mary (*Win.*)	—	322	1,688	Byfleet	31
Capel [j]:—					
St. John the Baptist (*Win.*)	—	215	973	Capel	35
Carshalton [k]:—					
All Saints (*Roch.*)	—	1,064	5,460	Carshalton ...	30
Caterham [l]:—					
St. Mary the Virgin (*Roch.*)	—	624	6,383	Caterham ..	37
Caterham Valley:—					
St. John the Evangelist (*Roch.*)	1884	487	2,766		
St. Luke (*Roch.*)	1866	266	1,367	Caterham, Coulsdon, and Warlingham	37 & 38
Chaldon, St. Peter and St. Paul (*Roch.*)	—	54	266	Chaldon	36
Charlwood [m]:—					
St. Nicholas (*Roch.*)	—	345	1,677	Charlwood ...	35 & 36
Cheam, St. Dunstan (*Roch.*)	—	682	3,404	Cheam	30
Chertsey [n]:—					
St. Peter (*Win.*) ...	—	1,050	5,162	Chertsey... ...	31
Chiddingfold [o]:—					
St. Mary † (*Win.*) ...	—	345	1,558	Chiddingfold ...	34
Chilworth (or St. Martha on the Hill), St. Peter and St. Paul (*Win.*)	—	48	213	St. Martha on the Hill	34
Chipstead, St. Margaret (*Roch.*)	—	140	640	Chipstead ...	36
Chobham [p]:—					
Holy Trinity, West End (*Win.*)	1895	178	1,025	Chobham ...	31
St. Laurence (*Win.*)	—	360	1,666		
St. Saviour (*Win.*)	1868	89	429	Chobham, and Windlesham	31
Churt, St. John the Evangelist (*Win.*)	1865	170	841	Frensham ...	33
Claygate, Holy Trinity (*Win.*)	1840	284	1,380	Thames Ditton	39
Cobham, St. Andrew (*Win.*)	—	797	3,901	Cobham	30
Coldharbour, Christ Church (*Win.*)	1848	101	461	Capel, Dorking, Ockley, and Wotton	35
Compton, St. Nicholas (*Win.*)	—	129	570	Compton... ...	32
Copthorne, St. John the Evangelist (*Chich.*), *part of* ‡	1881	91	433	Burstow, and Horne	36 & 37
Coulsdon [q]:—					
St. John the Evangelist (*Roch.*)	—	313	4,332	Coulsdon ...	38
Cranley [r]:—					
St. Nicholas (*Win.*)	—	525	2,744	Cranley	32 & 34
Crowhurst, St. George (*Roch.*)	—	47	243	Crowhurst ...	37
Croydon [s]:—					
Christ Church, Broad Green (*Cant.*)	1853	2,716	13,918	Croydon ...	38
Holy Trinity (*Cant.*)	1867	1,384	6,952		
St. Andrew (*Cant.*)	1861	307	1,574		
St. Augustine (*Cant.*)	1885	938	4,717	Croydon, and Sanderstead	38
St. John the Baptist (*Cant.*)	—	2,265	11,675	Croydon ...	38
St. Luke, Woodside (*Cant.*)	1872	994	5,043		
St. Matthew (*Cant.*)	1866	901	5,157		
St. Michael and All Angels (*Cant.*)	1871	1,246	6,241		
St. Peter, South End (*Cant.*)	1853	1,373	6,804		
St. Saviour (*Cant.*)	1867	2,335	12,999		
Croydon Common, St. James (*Cant.*)	1853	1,902	9,723		
Cuddington, St. Mary (*Win.*)	—	139	774	Cuddington ...	30
Dorking [t]:—					
St. Martin (*Win.*)	—	1,087	5,070	Dorking... ...	35
St. Paul (*Win.*) ...	1857	646	3,178		
Dormans Land, St. John (*Roch.*)	1885	265	1,153	Lingfield ...	37
Dunsfold [g]:—					
St. Mary and All Saints (*Win.*)	—	141	636	Dunsfold ...	34

* The Ecclesiastical Parish of Alfold, St. Nicholas, is partly in the Ancient County of Sussex; the entire Parish contains 108 inhabited houses, and 529 population.

† See Note § on page 5.

‡ The Ecclesiastical Parish of Copthorne, St. John the Evangelist, is partly in the Ancient County of Sussex; the entire Parish contains 248 inhabited houses and 1,163 population.

[a] See also Holmbury, and Okewood.
[b] See also Frimley, Wyke, and York Town.
[c] See also Kingswood.
[d] See also Purley, and Wallington.
[e] See also Brockham Green.
[f] See also Lower Nutfield, and Outwood.
[g] See also Grafham.
[h] See also Reigate, and Sidlow Bridge.
[i] See also Copthorne, and Outwood.
[j] See also Coldharbour, and Holmwood.
[k] See also Sutton New Town.
[l] See also Caterham Valley.
[m] See also Sidlow Bridge
[n] See also Addlestone, Botleys and Lyne, Long Cross, and Ottershaw.
[o] See also Grayswood.
[p] See also Sunningdale.
[q] See also Caterham Valley St. Luke, Kenley, and Purley.
[r] See also Holmbury.
[s] See also Addiscombe, Croydon Common, Norwood, Purley, Shirley, South Croydon, South Norwood, Thornton Heath, and Upper Norwood.
[t] See also Coldharbour, Holmwood, North Holmwood, Ranmore, and Westcott.

COUNTY OF **SURREY**—*continued.*

TABLE 5.—ECCLESIASTICAL PARISHES or DISTRICTS in the ANCIENT COUNTY (EXTRA-METROPOLITAN).—INHABITED HOUSES and POPULATION 1901—*continued.*

Ecclesiastical Parish or District, and Diocese in which situated.	Date of Formation.	Inhabited Houses, 1901.	Population, 1901.	Ancient Parish in which situated.	Number of Registration District.
East Clandon, St. Thomas of Canterbury (*Win.*)	—	60	271	East Clandon ...	32
East Horsley, St. Martin (*Win.*)	—	63	301	East Horsley ...	32
East Molesey [a]:— St. Mary the Virgin (*Win.*)	—	588	2,899	East Molesey ...	39
Effingham [b]:— St. Laurence (*Win.*)	—	124	525	Effingham ...	35
Egham [c]:— St. John the Baptist, with Englefield Green, St. Jude (*Win.*)	—	2,029	9,656	Egham	123
Elstead, St. James (*Win.*)	—	204	904	Elstead	34
Epsom [d]:— St. Martin (*Win.*)...	—	1,335	7,349	Epsom	30
Epsom Common, Christ Church (*Win.*)	1874	528	3,566		
Esher, Christ Church (*Win.*)	—	506	2,423	Esher	39
Ewell [e]:— St Mary the Virgin (*Win.*)	—	553	3,338	Ewell	30
Ewhurst [f]:— St. Peter and St. Paul (*Win.*)	—	214	996	Ewhurst ...	34
Farley, St. Mary (*Roch.*)	—	24	119	Farley	37
Farncombe, St. John the Evangelist (*Win.*)	1849	696	3,317	Godalming ...	32
Farnham [g]:— St. Andrew, with St. James (*Win.*)	—	1,144	5,306	Farnham ...	33
Felbridge, St. John the Divine (*Roch.*), *part of* *	1866	37	156	Godstone, and Tandridge	37
Fetcham, St. Mary (*Win.*)	—	88	452	Fetcham... ...	30
Frensham [h]:— St. Mary the Virgin (*Win.*), *part of* †	—	206	945	Frensham ...	33
Frimley, St. Peter (*Win.*)	1866	704	4,342	Ash	33
Gatton [i]:— St. Andrew (*Roch.*)	—	43	213	Gatton	36
Godalming [j]:— St. Peter and St. Paul (*Win.*)	—	964	5,415	Godalming ...	32 & 34
Godstone [k]:— St. Nicholas, with Walkingstead (*Roch.*)	—	371	1,705	Godstone ...	37
Grafham, St. Andrew (*Win.*)	1863	85	422	Bramley, and Dunsfold	34
Grayshott, St. Luke (*Win.*), *part of* ‡	1901	72	416	Frensham ...	33
Grayswood, All Saints § (*Win.*)	1900	122	591	Chiddingfold, Haslemere, Thursley, and Witley	34
Great Bookham [b]:— St. Nicholas (*Win.*)	—	281	1,290	Great Bookham	30
Guildford:— Holy Trinity, with St. Mary the Virgin (*Win.*)	—	949	4,648	Guildford Holy Trinity, Guildford St. Mary, and Stoke next Guildford	32
St. Nicholas (*Win.*)	—	826	4,005	Guildford St. Nicholas	32
Hale, St. John the Evangelist (*Win.*)	1845	732	3,857	Farnham ...	33
Ham, St. Andrew (*Roch.*)	1834	283	1,449	Kingston ...	39
Hambledon, St. Peter (*Win.*)	—	103	612	Hambledon ...	34
Hascombe, St. Peter (*Win.*)	—	90	411	Hascombe ...	34
Haslemere [l]:— St. Bartholomew § (*Win.*)	—	276	1,311	Haslemere ...	34
Headley, St. Mary (*Win.*)	—	80	394	Headley	30
Hersham, St. Peter (*Win.*)	1851	872	4,306	Walton on Thames	31
Holmbury, St. Mary (*Win.*)	1878	126	695	Abinger, Cranley, Ewhurst, Ockham, Ockley, and Shere	32 & 35
Holmwood, St. Mary Magdalene (*Win.*)	1839	268	1,386	Capel, and Dorking	35
Hook, St. Paul (*Roch.*)	1839	303	1,484	Kingston ...	39
Horley [m]:— St. Bartholomew (*Roch.*)	—	789	3,669	Horley	36
Horne [n]:— St. Mary (*Roch.*) ...	—	128	616	Horne	36 & 37
Horsell, St. Mary (*Win.*)	—	419	2,128	Horsell	31 & 32
Kenley, All Saints, (*Roch.*)	1889	247	1,299	Coulsdon ...	38
Kent Town, St. Paul (*Win.*)	1856	449	2,220	East Molesey ...	39
Kew, St. Anne (*Roch.*)	—	543	2,699	Kew	40
Kingston Hill, St. Paul (*Roch.*)	1881	1,248	6,437	Kingston ...	39
Kingston upon Thames [o]:— All Saints (*Roch.*) ...	—	1,108	5,889		
St. John the Evangelist (*Roch.*)	1873	868	4,402		
St. Luke (*Roch.*) ...	1890	1,798	9,367		
Kingswood, St. Andrew (*Roch.*)	1838	298	1,553	Banstead, and Ewell	30 & 36
Leatherhead, St. Mary and St. Nicholas (*Win.*)	—	907	4,694	Leatherhead ...	30
Leigh [p]:— St. Bartholomew (*Roch.*)	—	106	534	Leigh	36
Limpsfield, St. Peter (*Roch.*)	—	344	1,911	Limpsfield ...	37
Lingfield [q]:— St. Peter and St. Paul (*Roch.*)	—	531	2,565	Lingfield... ...	37
Little Bookham [b] (*Win.*)	—	36	168	Little Bookham	30
Long Cross, Christ Church (*Win.*)	1847	46	224	Chertsey... ...	31
Long Ditton [r]:— St. Mary (*Roch.*) ...	—	421	2,080	Long Ditton ...	39
Lower Nutfield, Christ Church (*Roch.*)	1889	164	888	Bletchingley, and Nutfield	36
Malden, St. John, with Chessington, St. Mary (*Roch.*)	—	219	1,029	Chessington, and Malden	30 & 39
Merrow, St. John the Evangelist (*Win.*)	—	280	1,320	Merrow	32

* The Ecclesiastical Parish of Felbridge, St. John the Divine, is partly in the Ancient County of Sussex; the entire Parish contains 70 inhabited houses, and 293 population.

† The Ecclesiastical Parish of Frensham, St. Mary the Virgin, is partly in the Ancient County of Hants; the entire Parish contains 263 inhabited houses, and 1,185 population.

‡ The Ecclesiastical Parish of Grayshott, St. Luke, is partly in the Ancient County of Hants; the entire Parish contains 215 inhabited houses, and 1,082 population.

§ On the 7th March, 1902, the following transfers of areas to the Ecclesiastical Parish of Haslemere, St. Bartholomew, were effected:—

From	Inhabited Houses.	Population.
Chiddingfold, St. Mary	3	17
Grayswood, All Saints	4	12
Thursley, St. Michael	234	1,118

[a] See also Kent Town.
[b] See also Ranmore.
[c] See also Sunningdale, and Virginia Water.
[d] See also Epsom Common.
[e] See also Kingswood.
[f] See also Holmbury.
[g] See also Bourne, Hale, Rowledge, Tilford, Tongham, and Wrecclesham.
[h] See also Churt, Grayshott, Rowledge, and Shottermill.
[i] See also South Merstham.
[j] See also Busbridge, Farncombe, Shackleford, and Witley.
[k] See also Blindley Heath, and Felbridge.
[l] See also Grayswood.
[m] See also Outwood, and Sidlow Bridge.
[n] See also Blindley Heath, Copthorne, and Outwood.
[o] See also Ham, Hook, Kingston Hill, New Malden and Coombe, Norbiton, Robin Hood, Surbiton, and Surbiton Hill.
[p] See also Sidlow Bridge.
[q] See also Dormans Land.
[r] See also Surbiton St. Matthew.

COUNTY OF **SURREY**—*continued.*

TABLE 5.—ECCLESIASTICAL PARISHES or DISTRICTS in the ANCIENT COUNTY (EXTRA-METROPOLITAN).—INHABITED HOUSES and POPULATION 1901—*continued.*

Ecclesiastical Parish or District, and Diocese in which situated.	Date of Formation.	Inhabited Houses, 1901.	Population, 1901.	Ancient Parish in which situated.	Number of Registration District.
Merstham [a]:—					
St. Catherine (*Roch.*)	—	179	868	Merstham ...	36
Merton, St. Mary (*Roch.*)	—	956	4,504	Merton	38 & 39
Mickleham [b]:—					
St. Michael (*Win.*)...	—	169	741	Mickleham ...	35
Milford, St. John the Evangelist (*Win.*)	1844	358	1,558	Witley	34
Mitcham:—					
Christ Church (*Roch.*)	1875	781	4,049	Mitcham ...	38
St. Peter and St. Paul (*Roch.*)	—	1,818	10,854		
Morden, St. Laurence (*Roch.*)	—	183	900	Morden	38
Mortlake [c]:—					
St. Mary (*Roch.*) ...	—	1,581	8,177	Mortlake ...	40
Newdigate, St. Peter (*Win.*)	—	132	623	Newdigate ...	35
New Malden and Coombe, Christ Church (*Roch.*)	1867	1,001	4,800	Kingston ...	39
Norbiton, St. Peter (*Roch.*)	1842	1,551	8,708		
North Holmwood, St. John the Evangelist (*Win.*)	1874	117	553	Dorking	35
Norwood, All Saints (*Cant.*)	1845	1,107	6,690	Croydon	38
Nutfield [d]:—					
St. Peter and St. Paul (*Roch.*)	—	177	908	Nutfield	36
Oatlands, St. Mary (*Win.*)	1869	282	1,581	Walton on Thames	31
Ockham [e]:—					
All Saints (*Win.*) ...	—	115	517	Ockham	32
Ockley [f]:—					
St. Margaret (*Win.*)	—	123	565	Ockley	35
Okewood, St. John the Baptist (*Win.*)	1853	139	694	Abinger, Ockley, and Wotton	35
Ottershaw, Christ Church (*Win.*)	1865	160	721	Chertsey... ...	31
Outwood, St. John the Baptist (*Roch.*)	1870	134	626	Bletchingley, Burstow, Horley, Horne, and Nutfield	36 & 37
Oxted, St. Mary (*Roch.*)	—	415	2,098	Oxted	37
Penge:—					
Christ Church (*Roch.*)	1886	723	4,852	Penge	38
Holy Trinity (*Roch.*)	1873	1,123	5,816		
St. John the Evangelist (*Roch.*)	1851	909	5,099		
St. Paul (*Roch.*) ...	1867	1,018	6,698		
Peper Harow, St. Nicholas (*Win.*)	—	33	175	Peper Harow ...	34
Petersham, St. Peter (*Roch.*)	—	124	589	Petersham ...	40
Pirbright, St. Michael and All Angels (*Win.*)	—	261	1,540	Pirbright ...	32
Purley, Christ Church (*Roch.*)	1884	264	1,660	Beddington, Coulsdon, and Croydon	38
Puttenham, St. John the Baptist (*Win.*)	—	97	457	Puttenham ...	32
Ranmore, St. Barnabas (*Win.*)	1860	47	213	Dorking, Effingham, Great Bookham, Little Bookham, and Mickleham	30 & 35
Redhill:—					
St. John the Evangelist (*Roch.*)	—	1,218	6,929	Reigate... ...	36
St. Matthew (*Roch.*)	1867	1,590	8,803		
Reigate [g]:—					
St Luke, South Park (*Roch.*)	1871	227	1,045		
St. Mark (*Roch.*) ...	1860	913	4,799	Buckland, and Reigate	36
St. Mary Magdalene (*Roch.*)	—	894	4,260	Reigate	36
Richmond:—					
Christ Church (*Roch.*)	1894	688	3,706	Mortlake, and Richmond	40
Holy Trinity (*Roch.*)	1870	1,213	5,994	Richmond ...	40
St. John the Divine (*Roch.*)	1839	1,141	6,024		
St. Luke (*Roch.*) ...	1890	680	3,685	Mortlake, and Richmond	40
St. Mary Magdalene (*Roch.*)	—	1,584	8,572	Richmond ...	40
Ripley, St. Mary the Virgin (*Win.*)	1878	239	1,225	Send	32
Robin Hood, St. John the Baptist (*Roch.*)	1847	89	418	Kingston ...	39
Rowledge, St. James (*Win.*), *part of* *	1871	129	569	Farnham, and Frensham	33
St. Martha on the Hill (*see* Chilworth).					
Sanderstead [h]:—					
All Saints (*Roch.*) ...	—	97	506	Sanderstead ...	38
Seale [i] (*Win.*)	—	102	464	Seale	33
Send [j]:—					
St. Mary (*Win.*) ...	—	220	1,076	Send	32
Shackleford, St. Mary the Virgin (*Win.*)	1866	123	621	Godalming ...	32
Shalford [k]:—					
St. Mary (*Win.*) ...	—	462	2,182	Shalford... ...	32 & 34
Shamley Green, Christ Church (*Win.*)	1881	203	924	Wonersh ...	34
Shere [e]:—					
St. James (*Win.*) ...	—	362	1,731	Shere	32
Shirley, St. John the Evangelist (*Cant.*)	1846	143	706	Croydon	38
Shottermill, St. Stephen (*Win.*)	1847	260	1,292	Frensham ...	33
Sidlow Bridge, Emmanuel (*Roch.*)	1862	115	623	Buckland, Charlwood, Horley, Leigh, and Reigate	36
South Croydon, Emmanuel (*Cant.*)	1896	902	4,481	Croydon	38
South Merstham, All Saints (*Roch.*)	1899	209	1,147	Gatton, and Merstham	36
South Norwood, St. Mark (*Cant.*)	1859	2,471	12,632	Croydon	38
South Wimbledon:—					
All Saints (*Roch.*)	1892	1,044	6,735	Wimbledon ...	39
Holy Trinity (*Roch.*)	1872	4,075	21,737		
Stoke D'Abernon, St. Mary (*Win.*)	—	118	571	Stoke D'Abernon	30
Stoke next Guildford [l]:—					
Emmanuel, Stoughton (*Win.*)	1893	352	1,868	Stoke next Guildford	32
St. John the Evangelist (*Win.*)	—	1,263	6,621		
St. Saviour (*Win.*)	1893	856	3,979	Stoke next Guildford, and the formerly Extra-Parochial place of The Friary	32
Sunningdale, Holy Trinity (*Or.*), *part of* †	1841	99	446	Chobham, Egham, and Windlesham	31
Surbiton:—					
St. Mark (*Roch.*) ...	1845	1,119	5,907	Kingston ...	39
St. Matthew (*Roch.*)	1876	523	2,740	Kingston, and Long Ditton	39
Surbiton Hill, Christ Church (*Roch.*)	1863	929	4,886	Kingston ...	39

* The Ecclesiastical Parish of Rowledge, St. James, is partly in the Ancient County of Hants; the entire Parish contains 218 inhabited houses, and 941 population.

† The Ecclesiastical Parish of Sunningdale, Holy Trinity, is partly in the Ancient County of Berks; the entire Parish contains 401 inhabited houses, and 1,855 population.

[a] See also South Merstham.
[b] See also Ranmore.
[c] See also Richmond. Christ Church, and Richmond St. Luke.
[d] See also Lower Nutfield, and Outwood.
[e] See also Holmbury.
[f] See also Coldharbour. Holmbury, and Okewood.
[g] See also Redhill, and Sidlow Bridge.
[h] See also Croydon St. Augustine.
[i] See also Tongham.
[j] See also Ripley.
[k] See also Bramley.
[l] See also Guildford Holy Trinity.

COUNTY OF **SURREY**—*continued.*

TABLE 5.—ECCLESIASTICAL PARISHES or DISTRICTS in the ANCIENT COUNTY (EXTRA-METROPOLITAN).—INHABITED HOUSES and POPULATION 1901—*continued.*

Ecclesiastical Parish or District, and Diocese in which situated.	Date of Formation.	Inhabited Houses, 1901.	Population, 1901.	Ancient Parish in which situated.	Number of Registration District.
Sutton [a]:—					
Christ Church (*Roch.*)	1888	453	4,290	Sutton	30
St. Nicholas (*Roch.*)	—	1,225	6,301		
Sutton New Town, St. Barnabas (*Roch.*)	1884	870	4,415	Carshalton, and Sutton	30
Tandridge [b]:—					
St. Peter (*Roch.*) ...	—	89	413	Tandridge ...	37
Tatsfield (*Roch.*) ...	—	143	607	Tatsfield ...	37
Thames Ditton [c]:—					
St. Nicholas (*Win.*)	—	754	3,606	Thames Ditton	39
Thornton Heath, St. Paul (*Cant.*)	1871	2,719	13,887	Croydon	38
Thorpe, St. Mary (*Win.*)	—	118	508	Thorpe	31
Thursley [d]:—					
St. Michael * (*Win.*)	—	348	1,677	Thursley... ...	34
Tilford, All Saints (*Win.*)	1865	158	751	Farnham, and the formerly Extra-Parochial place of Waverley	33
Titsey, St. James (*Roch.*)	—	34	152	Titsey	37
Tongham, St. Paul (*Win.*)	1866	335	1,605	Farnham, and Seale	33
Upper Norwood, St. John the Evangelist (*Cant.*)	1875	1,174	6,415	Croydon	38
Virginia Water, Christ Church (*Win.*)	1839	312	2,054	Egham	123
Wallington, Holy Trinity (*Roch.*)	1867	753	3,699	Beddington ...	38
Walton on Thames [e]:-					
St. Mary (*Win.*) ...	—	922	4,442	Walton on Thames	31
Walton on the Hill, St. Peter (*Win.*)	—	170	839	Walton on the Hill	36
Wanborough, St. Bartholomew (*Win.*)	—	55	263	Wanborough ...	32
Warlingham [f]:—					
All Saints, with Chelsham, St. Leonard (*Roch.*)	—	388	2,097	Chelsham, and Warlingham	37
West Clandon, St. Peter and St. Paul (*Win.*)	—	78	378	West Clandon ...	32
Westcott, Holy Trinity (*Win.*)	1852	305	1,369	Dorking	35
West Horsley, St. Mary (*Win.*)	—	144	692	West Horsley ...	32
West Molesey (*Win.*)	—	181	915	West Molesey ...	39
Weybridge, St. James (*Win.*)	—	1,037	5,329	Weybridge ...	31
Wimbledon [g]:—					
St. Mary (*Roch.*) ...	—	2,415	13,096	Wimbledon ...	39
Windlesham [h]:—					
St. John the Baptist (*Win.*)	—	329	1,483	Windlesham ...	31
Wisley, with Pyrford (*Win.*)	—	123	711	Pyrford, and Wisley	31 & 32
Witley [i]:—					
All Saints (*Win.*) ...	—	290	1,688	Witley, and Godalming	34
Woking:—					
Christ Church (*Win.*)	1893	1,453	7,507		
St. John the Baptist (*Win.*)	1884	856	6,102	Woking... ...	32
St. Peter (*Win.*) ...	—	495	2,612		
Woldingham, St. Leonard (*Roch.*)	—	45	220	Woldingham ...	37
Wonersh [j]:—					
St. John the Baptist (*Win.*)	—	213	1,107	Wonersh... ...	32 & 34
Woodmansterne, St. Peter (*Roch.*)	—	112	534	Woodmansterne	38
Worplesdon [k]:—					
St. Mary (*Win.*) ...	—	410	1,843	Worplesdon ...	32
Wotton [l]:—					
St. John the Evangelist (*Win.*)	—	86	399	Wotton	35
Wrecclesham, St. Peter (*Win.*)	—	352	1,603	Farnham... ...	33
Wyke, St. Mark (*Win.*)	1847	184	844	Ash, and Worplesdon	32 & 33
York Town, St. Michael, with Camberley (*Win.*)	1851	846	4,067	Ash	33
Place reputed to be Extra-Parochial for Ecclesiastical purposes:—					
Guildford, Holy Trinity Civil Parish (*Win.*), *part of* †	—	15	80	—	32
Included in the Diocese of:—					
Canterbury ...	—	25,892	134,662		
Chichester ...	—	91	433		
Oxford	—	99	446		
Rochester ...	—	56,731	308,102		
Winchester ...	—	45,539	232,131		
ANCIENT COUNTY (Extra-Metropolitan)	—	128,352	675,774		

* See Note § on page 5.

† The part of the Civil Parish of Guildford, Holy Trinity, which is Extra-Parochial for Ecclesiastical purposes, comprises the former Civil Parish of Bowling Green.

[a] See also Benhilton, and Sutton New Town.
[b] See also Blindley Heath, and Felbridge.
[c] See also Claygate.
[d] See also Grayswood.
[e] See also Hersham, and Oatlands.
[f] See also Caterham Valley.
[g] See also South Wimbledon.
[h] See also Bagshot, Chobham St. Saviour, and Sunningdale.
[i] See also Grayswood, and Milford.
[j] See also Shamley Green.
[k] See also Wyke.
[l] See also Coldharbour, and Okewood.

COUNTY OF **SURREY**—*continued.*

TABLE 6.—ADMINISTRATIVE COUNTY and the COUNTY BOROUGH of CROYDON.—AREA; HOUSES 1901, and POPULATION 1891 and 1901.

ADMINISTRATIVE COUNTY and COUNTY BOROUGH.	AREA in Statute Acres.	HOUSES, 1901.				POPULATION.			
		Inhabited.	Uninhabited.		Building.	1891.	1901.		
			In Occupation.	Not in Occupation.		PERSONS.	PERSONS.	Males.	Females.
ADMINISTRATIVE COUNTY ...	452,795	98,910	2,047	4,206	1,868	419,115	519,654	243,176	276,478
COUNTY BOROUGH :— CROYDON	9,012	25,726	587	1,340	483	102,695	133,895	60,087	73,808
ADMINISTRATIVE COUNTY, TOGETHER WITH THE COUNTY BOROUGH OF CROYDON	461,807	124,636	2,634	5,546	2,351	521,810	653,549	303,263	350,286

TABLE 7.—PETTY SESSIONAL DIVISIONS of the ADMINISTRATIVE COUNTY, and BOROUGHS having SEPARATE COURTS of QUARTER SESSIONS or SEPARATE COMMISSIONS of the PEACE.—AREA; HOUSES and POPULATION, 1901.

PETTY SESSIONAL DIVISIONS, BOROUGHS, ETC.	AREA in Statute Acres.	HOUSES, 1901.				POPULATION, 1901.		
		Inhabited.	Uninhabited.		Building.	PERSONS.	Males.	Females.
			In Occupation.	Not in Occupation.				
BOROUGHS having SEPARATE COMMISSIONS of the PEACE and SEPARATE COURTS of QUARTER SESSIONS :—								
CROYDON	9,012	25,726	587	1,340	483	133,895	60,087	73,808
GUILDFORD	604	3,230	170	79	63	15,938	7,342	8,596
BOROUGHS having SEPARATE COMMISSIONS of the PEACE, but no Separate Courts of Quarter Sessions :—								
GODALMING	812	1,709	37	56	22	8,748	4,287	4,461
KINGSTON UPON THAMES	1,133	6,497	186	183	62	34,375	16,069	18,306
REIGATE	5,994	4,873	93	170	49	25,993	11,788	14,205
RICHMOND	2,491	6,044	200	336	54	31,672	13,182	18,490
PETTY SESSIONAL DIVISIONS :—								
CHERTSEY	44,565	8,471	182	350	82	42,163	20,151	22,012
CROYDON	23,922	7,032	58	379	279	40,305	19,108	21,197
DORKING	40,864	3,683	118	122	22	17,449	8,254	9,195
EPSOM	36,194	8,849	136	327	211	51,642	24,214	27,428
FARNHAM	39,992	6,280	136	216	77	30,769	15,022	15,747
GODSTONE	52,345	4,874	89	160	67	27,864	13,946	13,918
GUILDFORD	124,473	11,631	230	451	162	59,811	29,844	29,967
KINGSTON	29,862	10,606	173	512	203	53,034	23,662	29,372
REIGATE	42,043	3,238	60	130	58	15,908	7,646	8,262
RICHMOND	2,518	3,403	47	207	252	17,821	8,069	9,752
WIMBLEDON	4,983	8,490	132	528	205	46,162	20,592	25,570
ADMINISTRATIVE COUNTY, together with the COUNTY BOROUGH of CROYDON.	461,807	124,636	2,634	5,546	2,351	653,549	303,263	350,286

COUNTY OF **SURREY**—*continued.*

TABLE 8.—ADMINISTRATIVE COUNTY and its SUB-DIVISION into URBAN and RURAL DISTRICTS.—AREA; HOUSES 1901, and POPULATION 1891 and 1901.

—	Area in Statute Acres.	Houses, 1901.				Population.			
		Inhabited.	Uninhabited.		Building.	1891.	1901.		
			In Occupation.	Not in Occupation.		Persons.	Persons.	Males.	Females.
ADMINISTRATIVE COUNTY, together with the COUNTY BOROUGH of CROYDON	461,807	124,636	2,634	5,546	2,351	521,810	653,549	303,263	350,286
URBAN DISTRICTS ...	94,237	87,899	1,974	4,039	1,566	364,615	464,258	211,226	253,032
RURAL DISTRICTS ...	367,570	36,737	660	1,507	785	157,195	189,291	92,037	97,254

TABLE 9.—COUNTY BOROUGH of CROYDON, MUNICIPAL BOROUGHS, and other URBAN DISTRICTS, with their CONSTITUENT CIVIL PARISHES and WARDS.—AREA; HOUSES 1901, and POPULATION 1891 and 1901.

NOTE.—The letters C.B., M.B., and U.D. respectively denote County Borough, Municipal Borough, and Urban District; and the numbers in parenthesis following the names of the Civil Parishes refer to the Registration Districts and Sub-Districts within which the several Parishes are situated. *See* Table 12.

—	Area in Statute Acres.	Houses, 1901.				Population.			
		Inhabited.	Uninhabited.		Building.	1891.	1901.		
			In Occupation.	Not in Occupation.		Persons.	Persons.	Males.	Females.
TOTAL URBAN DISTRICTS	94,237	87,899	1,974	4,039	1,566	364,615	464,258	211,226	253,032
Barnes[a] (U.D.)	2,518	3,403	47	207	252	14,673	17,821	8,069	9,752
Civil Parishes:									
Barnes (40 : 2)	964	1,893	28	96	55	8,445	10,047	4,374	5,673
Mortlake (40 : 2)	1,554	1,510	19	111	197	6,228	7,774	3,695	4,079
Wards:									
Barnes East	—	226	3	8	2	—	1,452	555	897
,, North	—	360	1	17	—	—	2,087	885	1,202
,, South	—	611	8	20	1	—	3,176	1,514	1,662
,, West	—	696	16	51	52	—	3,332	1,420	1,912
Mortlake Middle ...	—	663	5	30	67	—	3,349	1,589	1,760
,, North ...	—	596	11	53	6	—	3,079	1,516	1,563
,, South ...	—	251	3	28	124	—	1,346	590	756
Carshalton (U.D.) ...	2,926	1,330	10	88	19	5,425	6,746	3,193	3,553
Civil Parish:									
Carshalton (30 : 1).									

[a] By Local Government Board Order, No. 29,249, which came into operation on 27th March, 1893, the Civil Parish of Barnes and part of the Civil Parish of Mortlake were constituted the Urban District of Barnes. By the London Government Act, 1899, which came into operation on 26th March, 1901, part of the Civil Parish of Putney, without houses or population, was added to the Civil Parish and Urban District of Barnes.

COUNTY OF **SURREY**—*continued.*

TABLE 9.—COUNTY BOROUGH of CROYDON, MUNICIPAL BOROUGHS, and other URBAN DISTRICTS, with their CONSTITUENT CIVIL PARISHES and WARDS.—AREA; HOUSES 1901, and POPULATION 1891 and 1901—*continued.*

—	Area in Statute Acres.	Houses, 1901.				Population.			
		Inhabited.	Uninhabited.		Building.	1891.	1901.		
			In Occupation.	Not in Occupation.		Persons.	Persons.	Males.	Females.
Caterham[a] (U.D.)	**2,438**	**1,181**	**17**	**31**	**7**	7,298	**9,486**	**4,909**	**4,577**
Civil Parish: Caterham (37 : 1).									
Wards:									
East	—	305	1	3	4	—	1,573	751	822
North East	—	73	1	—	1	—	352	140	212
North West	—	424	6	7	—	—	5,413	3,057	2,356
South	—	182	4	13	1	—	1,193	528	665
West	—	197	5	8	1	—	955	433	522
Chertsey[b] (U.D.)	**10,777**	**2,580**	**58**	**130**	**6**	11,208	**12,762**	**6,144**	**6,618**
Civil Parish: Chertsey (31 : 2).									
Wards:									
No. 1 or Chertsey ...	—	1,047	39	72	3	—	5,003	2,482	2,521
No. 2 or Addlestone...	—	1,207	12	40	1	—	6,232	2,948	3,284
No. 3 or Outer ...	—	326	7	18	2	—	1,527	714	813
Croydon (C.B.)	**9,012**	**25,726**	**587**	**1,340**	**483**	102,695	**133,895**	**60,087**	**73,808**
Civil Parish: Croydon (38 : 1).									
Wards:									
No. 1. Upper Norwood	—	3,908	85	270	115	—	21,417	9,212	12,205
No. 2. South Norwood	—	3,983	54	283	54	—	20,281	9,240	11,041
No. 3. West	—	8,203	112	484	188	—	42,888	20,100	22,788
No. 4. Central ...	—	3,251	244	97	29	—	16,681	7,315	9,366
No. 5. East	—	2,824	19	106	66	—	14,713	6,301	8,412
No. 6. South	—	3,557	73	100	31	—	17,915	7,919	9,996
Dorking (U.D.)	**1,839**	**1,619**	**64**	**41**	**14**	7,132	**7,670**	**3,462**	**4,208**
Civil Parish: Dorking (35 : 2).									
East and West Molesey[c] (U.D.)	**1,518**	**1,218**	**20**	**40**	**20**	5,396	**6,034**	**2,727**	**3,307**
Civil Parishes:									
East Molesey (39 : 4) ...	781	1,037	20	37	20	4,666	5,119	2,249	2,870
West Molesey (39 : 4) ...	737	181	—	3	—	730	915	478	437
Wards:									
East Molesey	—	1,037	20	37	20	—	5,119	2,249	2,870
West Molesey... ...	—	181	—	3	—	—	915	478	437
Epsom (U.D.)	**4,424**	**1,863**	**28**	**43**	**36**	8,417	**10,915**	**5,205**	**5,710**
Civil Parish: Epsom (30 : 2).									

[a] By Local Government Board Order, No. 39,147, which came into operation on 1st April, 1899, the Civil Parish of Caterham was constituted an Urban District.

[b] By Local Government Board Order, No. 31,528, which came into operation on the "appointed day," 1894, the Civil Parish of Chertsey was constituted an Urban District.

[c] By Local Government Board Order, No. 32,605, which came into operation on 1st October, 1895, the Urban District of East Molesey was extended to include the Civil Parish of West Molesey, and was renamed East and West Molesey.

COUNTY OF **SURREY**—*continued.*

TABLE 9.—COUNTY BOROUGH of CROYDON, MUNICIPAL BOROUGHS, and other URBAN DISTRICTS, with their CONSTITUENT CIVIL PARISHES and WARDS.—AREA; HOUSES 1901, and POPULATION 1891 and 1901—*continued.*

—	Area in Statute Acres.	Houses, 1901.				Population.			
		Inhabited.	Uninhabited.		Building.	1891.	1901.		
			In Occupation.	Not in Occupation.		Persons.	Persons.	Males.	Females.
Esher and the Dittons [a] (U.D.)	**5,978**	**1,965**	**31**	**63**	**31**	7,966	**9,489**	**4,367**	**5,122**
Civil Parishes:									
Esher (39 : 4)	2,094	506	13	18	3	2,282	2,423	1,119	1,304
Long Ditton (39 : 4) ...	903	421	2	4	12	1,974	2,080	944	1,136
Thames Ditton (39 : 4) ...	2,981	1,038	16	41	16	3,710	4,986	2,304	2,682
Wards:									
Claygate	—	284	2	6	7	—	1,380	646	734
Esher	—	506	13	18	3	—	2,423	1,119	1,304
Long Ditton	—	421	2	4	12	—	2,080	944	1,136
Thames Ditton ...	—	754	14	35	9	—	3,606	1,658	1,948
Farnham [b] **(U.D.)**	**760**	**1,272**	**50**	**30**	**6**	5,545	**6,124**	**2,927**	**3,197**
Civil Parish:									
Farnham (33 : 3).									
Frimley [c] **(U.D.)**	**7,674**	**1,550**	**31**	**62**	**20**	5,295	**8,409**	**4,164**	**4,245**
Civil Parish:									
Frimley (33 : 1).									
Wards:									
North	—	1,075	22	48	12	—	5,249	2,331	2,918
South	—	475	9	14	8	—	3,160	1,833	1,327
Godalming [d] **(M.B.)** ...	**812**	**1,709**	**37**	**56**	**22**	8,117	**8,748**	**4,287**	**4,461**
Civil Parish:									
Godalming (32 : 5).									
Guildford (M.B.)	**604**	**3,230**	**170**	**79**	**63**	14,316	**15,938**	**7,342**	**8,596**
Civil Parishes:									
Holy Trinity (32 : 4) ...	144	724	82	7	1	3,085	3,452	1,577	1,875
St. Mary (32 : 4)	40	256	53	12	—	1,596	1,363	648	715
St. Nicholas (32 : 4) ...	153	638	7	15	22	2,295	3,109	1,505	1,604
Stoke Within (32 : 4) ...	254	1,522	21	43	39	6,968	7,525	3,368	4,157
The Friary (32 : 4) ...	13	90	7	2	1	372	489	244	245
Wards:									
East Stoke	—	832	16	35	19	—	4,356	1,883	2,473
Holy Trinity	—	724	82	7	1	—	3,452	1,577	1,875
St. Nicholas and St. Mary	—	894	60	27	22	—	4,472	2,153	2,319
West Stoke	—	780	12	10	21	—	3,658	1,729	1,929
Ham [e] **(U.D.)**	**1,871**	**285**	**4**	**8**	—	1,479	**1,460**	**626**	**834**
Civil Parish:									
Ham (39 : 2).									
Farnham (U.D.)	—	1,335	50	32	7	—	6,401	3,046	3,355
Civil Parish:									
Farnham (33 : 3).									

[a] By Local Government Board Order, No. 32,638, which came into operation on 1st April, 1895, the Civil Parishes of Esher, Thames Ditton, and part of the Civil Parish of Long Ditton were constituted the Urban District of Esher and the Dittons.

[b] By Local Government Board Order, No. 43,079, which came into operation on 1st April, 1902, part of the Civil Parish of Farnham Rural was added to the Civil Parish and Urban District of Farnham. The figures at the date of the Census for the enlarged area were as follows:—

[c] By Local Government Board Order, No. 31,572, which came into operation on the "appointed day," 1894, the Civil Parish of Frimley was constituted an Urban District.

[d] By Local Government Board Order, No. P. 844, which was confirmed by Local Government Board Provisional Orders Confirmation (No. 11) Act, 1892, and came into operation on 9th November, 1892, the Municipal Borough of Godalming was extended to include a further part of the Civil Parish of Godalming.

[e] By Local Government Board Order, No. 31,792, which came into operation on the "appointed day," 1894, part of the Civil Parish of Ham was added to the Urban District of Ham Common which was renamed Ham.

COUNTY OF **SURREY**—*continued.*

TABLE 9.—COUNTY BOROUGH of CROYDON, MUNICIPAL BOROUGHS, and other URBAN DISTRICTS, with their CONSTITUENT CIVIL PARISHES and WARDS.—AREA; HOUSES 1901, and POPULATION 1891 and 1901—*continued.*

—	Area in Statute Acres.	Houses, 1901.				Population.			
		Inhabited.	Uninhabited.		Building.	1891.	1901.		
			In Occupation.	Not in Occupation.		Persons.	Persons.	Males.	Females.
Kingston upon Thames (M.B.)	**1,133**	**6,497**	**186**	**183**	**62**	27,059	**34,375**	**16,069**	**18,306**
Civil Parish: Kingston upon Thames (39 : 2).									
Wards:									
Canbury	—	1,535	15	56	10	—	8,190	4,011	4,179
Hill	—	1,930	8	42	13	—	10,505	4,817	5,688
Norbiton	—	1,779	26	50	34	—	9,063	4,299	4,764
Town	—	1,253	137	35	5	—	6,617	2,942	3,675
Leatherhead[a] (U.D.) ...	**3,508**	**907**	**12**	**22**	**9**	4,305	**4,694**	**2,394**	**2,300**
Civil Parish: Leatherhead (30 : 3).									
Reigate (M.B.)	**5,994**	**4,873**	**93**	**170**	**49**	22,646	**25,993**	**11,788**	**14,205**
Civil Parish: Reigate (36 : 2).									
Wards:									
Central...	—	990	11	32	8	—	4,789	1,980	2,809
East	—	761	22	21	5	—	4,456	2,106	2,350
North	—	818	25	20	1	—	4,317	1,954	2,363
North West	—	701	6	26	2	—	3,770	1,464	2,306
South East	—	851	8	41	21	—	5,083	2,646	2,437
South West	—	752	21	30	12	—	3,578	1,638	1,940
Richmond[b] (M.B.)... ...	**2,491**	**6,044**	**200**	**336**	**54**	26,875	**31,672**	**13,182**	**18,490**
Civil Parishes:									
Kew (40 : 1)	297	543	8	32	—	2,076	2,699	1,070	1,629
North Sheen (40 : 2) ...	329	532	11	28	24	1,486	2,807	1,373	1,434
Petersham (40 : 1)... ...	656	124	2	1	—	629	589	241	348
Richmond (40 : 1)... ...	1,209	4,845	179	275	30	22,684	25,577	10,498	15,079
Wards:									
No. 1 or North ...	—	1,693	40	86	23	—	9,073	4,007	5,066
No. 2 or West... ...	—	915	105	33	5	—	4,725	1,911	2,814
No. 3 or East	—	1,809	23	96	25	—	9,141	4,198	4,943
No. 4 or South ...	—	1,084	24	89	1	—	6,034	1,996	4,038
No. 5 or Kew... ...	—	543	8	32	—	—	2,699	1,070	1,629
Surbiton[c] (U.D.)	**3,046**	**2,874**	**40**	**111**	**50**	12,178	**15,017**	**6,132**	**8,885**
Civil Parishes:									
Hook (39 : 3)	492	117	—	7	2	418	578	282	296
Surbiton (39 : 3)	1,356	2,280	36	91	17	10,781	11,981	4,661	7,320
Tolworth (39 : 3)	1,198	477	4	13	31	979	2,458	1,189	1,269
Wards:									
North East or St. Mark	—	516	15	37	5	—	2,799	931	1,868
North West or Seething Wells	—	496	13	26	—	—	2,540	1,116	1,424
Southborough and Hook	—	303	1	11	6	—	1,484	679	805
South East or Berrylands	—	548	4	13	—	—	2,891	1,175	1,716
South West or Surbiton Hill	—	534	3	11	8	—	2,845	1,042	1,803
Tolworth	—	477	4	13	31	—	2,458	1,189	1,269

[a] By Local Government Board Order, No. 31,532, which came into operation on the "appointed day," 1894, the Civil Parish of Leatherhead was constituted an Urban District.

[b] By Local Government Board Order, No. P. 884, which was confirmed by Local Government Board Provisional Orders Confirmation (No. 15) Act, 1892, and came into operation on 9th November, 1892, the Municipal Borough of Richmond was extended to include the Civil Parishes of Kew, Petersham, and part of the Civil Parish of Mortlake, the last named being created the Civil Parish of North Sheen in 1894.

[c] By Local Government Board Order, No. 31,926, which came into operation on the "appointed day," 1894, part of the Civil Parish of Kingston upon Thames was added to the Urban District of Surbiton, the part of Kingston upon Thames Civil Parish within the Urban District being created the Civil Parish of Surbiton by County Council Order. By Local Government Board Order, No. 32,897, which came into operation on 1st July, 1895, the Civil Parishes of Hook, Tolworth, and part of the Civil Parish of Coombe were added to the Urban District of Surbiton, the last named being added to Surbiton Civil Parish.

COUNTY OF **SURREY**—*continued.*

TABLE 9.—COUNTY BOROUGH of CROYDON, MUNICIPAL BOROUGHS, and other URBAN DISTRICTS, with their CONSTITUENT CIVIL PARISHES and WARDS.—AREA; HOUSES 1901, and POPULATION 1891 and 1901—*continued.*

—	Area in Statute Acres.	Houses, 1901.				Population.			
		In-habited.	Uninhabited.		Build-ing.	1891.	1901.		
			In Occu-pation.	Not in Occu-pation.		Persons.	Persons.	Males.	Females.
Sutton (U.D.)	**1,836**	**2,977**	**49**	**138**	**65**	13,977	**17,223**	**7,711**	**9,512**
Civil Parish: Sutton (30 : 1).									
Wards:									
North East	—	1,302	21	81	12	—	6,551	3,040	3,511
North West	—	1,150	20	28	40	—	5,970	2,772	3,198
South	—	525	8	29	13	—	4,702	1,899	2,803
The Maldens and Coombe[a] (U.D.)	**3,220**	**1,273**	**25**	**163**	**53**	5,028	**6,233**	**2,885**	**3,348**
Civil Parishes:									
Coombe (39 : 2)	1,337	175	9	17	—	1,063	875	387	488
Malden (39 : 2)	842	109	3	6	—	528	508	228	280
New Malden (39 : 2) ...	1,041	989	13	140	53	3,437	4,850	2,270	2,580
Wards:									
No. 1 or Coombe ...	—	175	9	17	—	—	875	387	488
No. 2 or New Malden	—	989	13	140	53	—	4,850	2,270	2,580
No. 3 or Old Malden	—	109	3	6	—	—	508	228	280
Walton on Thames[b] (U.D.)	**6,859**	**2,076**	**39**	**89**	**27**	7,988	**10 329**	**4.743**	**5,586**
Civil Parish: Walton on Thames (31: 1).									
Wards:									
No. 1. Walton ...	—	922	25	54	18	—	4,442	2,036	2,406
No. 2. Hersham ...	—	873	10	30	5	—	4,449	2,091	2,358
No. 3. Oatlands ...	—	281	4	5	4	—	1,438	616	822
Weybridge[c] (U.D.) ...	**1,371**	**1,087**	**19**	**28**	**13**	3,944	**5,329**	**2,163**	**3,166**
Civil Parish: Weybridge (31 : 1).									
Wimbledon[d] (U.D.) ...	**3,221**	**7,553**	**124**	**453**	**158**	25,777	**41,652**	**18,448**	**23,204**
Civil Parish: Wimbledon (39 : 1).									
Wards:									
No. 1. (St. Mary) ...	—	926	28	59	32	—	5,054	1,794	3,260
No. 2. (St. John) ...	—	892	17	27	3	—	5,046	1,715	3,331
No. 3. (Cottenham Park)	—	616	13	20	6	—	3,080	1,295	1,785
No. 4. (Dundonald) ...	—	752	11	13	11	—	4,427	2,119	2.308
No. 5. (Trinity) ...	—	2,127	22	119	32	—	12,424	6,059	6,365
No. 6. (South Park)...	—	2,240	33	215	74	—	11,621	5,466	6,155

[a] By Local Government Board Order, No. 30 731. which came into operation on 1st July, 1895, the Civil Parish of Malden and part of the Civil Parish of Coombe were added to the Urban District of New Malden which was renamed The Maldens and Coombe.

[b] By Local Government Board Order, No. 31,858. which came into operation on the "appointed day," 1894, the Civil Parish of Walton on Thames was constituted an Urban District.

[c] By Local Government Board Order, No. 31,544, which came into operation on the "appointed day," 1894, the Civil Parish of Weybridge was constituted an Urban District.

[d] By Local Government Board Order, No. 38,288. which came into operation on 1st October, 1898, part of the Civil Parish of Merton was added to the Civil Parish and Urban District of Wimbledon.

COUNTY OF **SURREY**—*continued.*

TABLE 9.—COUNTY BOROUGH of CROYDON, MUNICIPAL BOROUGHS, and other URBAN DISTRICTS with their CONSTITUENT CIVIL PARISHES and WARDS.—AREA; HOUSES 1901, and POPULATION 1891 and 1901—*continued.*

—	Area in Statute Acres.	Houses, 1901.				Population.			
		Inhabited.	Uninhabited.		Building.	1891.	1901.		
			In Occupation.	Not in Occupation.		Persons.	Persons.	Males.	Females.
Woking[a] (U.D.)	**8,907**	**2,807**	**33**	**128**	**47**	9,786	**16,244**	**8,202**	**8,042**
Civil Parish: Woking (32 : 1).									
Wards:									
Knaphill and Brookwood	—	389	1	18	6	—	3,123	1,486	1,637
St. John and Goldsworth	—	371	9	16	5	—	2,510	1,551	959
Sutton and Bridley ...	—	215	3	10	1	—	1,065	558	507
Woking Station and Maybury	—	1,516	18	65	32	—	7,850	3,669	4,181
Woking Village and Mayford	—	316	2	19	3	—	1,696	938	758

[a] By Local Government Board Order, No. 29,987, which came into operation on 1st August, 1893, the Civil Parish of Woking was constituted an Urban District. By Local Government Board Order, No. 41,688, which came into operation on 1st April, 1901, part of the Civil Parish of Horsell was added to the Civil Parish and Urban District of Woking.

TABLE 10.—RURAL DISTRICTS.—AREA; HOUSES 1901, and POPULATION 1891 and 1901.

NOTE.—The Poor Law Unions and Registration Districts of Kingston (39) and Richmond (40) contain no Rural area; while the Poor Law Union and Registration District of Hambledon (34) contains no Urban District. Under the provisions of the Local Government Act, 1894, considerable changes were made in the constitution of Rural Districts. In Surrey they comprise exclusively Parishes in Poor Law Unions of the same names, except Egham, which consists of Egham Civil Parish in the Poor Law Union of Windsor. The extent of each Rural District may readily be seen in the Map preceding the Tables.

Rural Districts.	No. of Registration District.	Area in Statute Acres.	Houses, 1901.				Population.			
			Inhabited.	Uninhabited.		Building.	1891.	1901.		
				In Occupation.	Not in Occupation.		Persons.	Persons.	Males.	Females.
TOTAL RURAL DISTRICTS.	—	**367,570**	**36,737**	**660**	**1,507**	**785**	157,195	**189,291**	**92,037**	**97,254**
Chertsey	31	24,631	2,416	51	110	39	10,081	12,177	6,122	6,055
Croydon	38	22,758	6,639	56	366	307	28,701	38,069	18,059	20,010
Dorking	35	39,525	2,064	54	81	8	10,097	9,779	4,792	4,987
Egham	123	7,786	2,388	54	82	24	10,187	11,895	5,722	6,173
Epsom	30	31,188	3,847	56	155	117	18,000	22,443	10,677	11,766
Farnham*	33	28,603	3,575	53	134	52	13,411	16,951	8,261	8,690
Godstone	37	49,907	3,693	72	129	60	14,749	18,378	9,037	9,341
Guildford	32	55,325	4,265	67	141	57	18,706	21,192	10,541	10,651
Hambledon	34	63,196	4,442	132	172	57	19,265	21,660	10,771	10,889
Reigate	36	44,651	3,408	65	137	64	13,998	16,747	8,055	8,692

* By Local Government Board Order, No. 43,079, which came into operation on 1st April, 1902, Farnham Urban District was extended to include part of the Rural District of the same name. The latter area, as thus altered, contained at the date of the Census:—

—	—	3,512	53	132	51	—	16,674	8,142	8,532

COUNTY OF **SURREY**—*continued.*

TABLE 11.—CIVIL PARISHES in the ADMINISTRATIVE COUNTY, and in the COUNTY BOROUGH of CROYDON.—INHABITED HOUSES 1901, and POPULATION 1891 and 1901.

NOTE.—The expression "Civil Parish" means "a place for which a separate Poor Rate is or can be made, or for which a separate Overseer is or can be appointed." The Parishes are arranged alphabetically, those having compound names being placed in the order indicated by the usual pronunciation of those names—thus Great Bookham will be found under the letter G, and West Horsley under the letter W. The Registration Districts of the County of Surrey are all co-extensive with the Poor Law Unions of the same names.

Civil Parish.	Inhabited Houses. 1901.	Population. 1891.	Population. 1901.	Registration District in which situated.	No. of Registration District.
ADMINISTRATIVE COUNTY:—					
Abinger *	287	1,394	1,506	Dorking	35
Addington ...	135	670	642	Croydon	38
Albury	248	1,321	1,224	Guildford ...	32
Alfold	106	540	517	Hambledon ...	34
Artington ...	188	958	896	Guildford ...	32
Ash and Normandy	751	2,544	3,470	Farnham ...	33
Ashtead	379	1,351	1,881	Epsom	30
Banstead ...	557	4,560	5,624		
Barnes	1,893	8,445	10,047	Richmond ...	40
Beddington ...	714	2,607	3,844	Croydon	38
Betchworth ...	356	1,868	1,789	Reigate	36
Bisley	99	732	747	Chertsey... ...	31
Bletchingley ...	405	1,857	2,128	Godstone ...	37
Bramley	372	1,912	1,915	Hambledon ...	34
Buckland... ...	98	497	498	Reigate... ...	36
Burstow	316	1,225	1,489		
Byfleet	322	1,384	1,688	Chertsey... ...	31
Capel	320	1,549	1,448	Dorking	35
Carshalton ...	1,330	5,425	6,746	Epsom	30
Caterham ...	1,181	7,298	9,486	Godstone ...	37
Chaldon	54	280	266	Reigate... ...	36
Charlwood ...	353	1,438	1,710		
Cheam	682	2,146	3,404	Epsom	30
Chelsham ...	92	440	467	Godstone ...	37
Chertsey	2,580	11,298	12,762	Chertsey... ...	31
Chessington ...	110	432	521	Epsom	30
Chiddingfold ...	344	1,515	1,548	Hambledon ...	34
Chilworth, St. Martha ...	48	208	213		
Chipstead ...	140	688	640	Reigate	36
Chobham... ...	646	3,009	3,186	Chertsey ...	31
Cobham	797	2,978	3,901	Epsom	30
Compton	129	558	570	Guildford ...	32
Coombe	175	1,063	875	Kingston ...	39
Coulsdon ...	729	4,450	6,523	Croydon	38
Cranley	520	2,055	2,709	Hambledon ...	34
Crowhurst ...	47	246	243	Godstone ...	37
Cuddington ...	139	516	774	Epsom	30
Dockenfield ...	57	259	240	Farnham ...	33
Dorking	1,619	7,132	7,670	Dorking ...	35
Dorking Rural...	776	3,762	3,740		
Dunsfold	138	586	623	Hambledon ...	34
East Clandon ...	60	300	271	Guildford ...	32
East Horsley ...	63	375	301		
East Molesey ...	1,037	4,666	5,119	Kingston ...	39
ADMINISTRATIVE COUNTY:— *cont.*					
Effingham ...	126	620	539	Dorking	35
Egham	2,388	10,187	11,895	Windsor	123
Elstead	204	775	904	Hambledon ...	34
Epsom	1,863	8,417	10,915	Epsom	30
Esher	506	2,282	2,423	Kingston ...	39
Ewell	553	3,143	3,338	Epsom	30
Ewhurst	214	1,021	996	Hambledon ...	34
Farley	24	110	119	Godstone ...	37
Farnham † ...	1,272	5,545	6,124	Farnham ...	33
Farnham Rural†	1,781	6,882	8,458		
Fetcham	90	526	461	Epsom	30
Frensham ...	438	1,750	2,103	Farnham ...	33
Frimley	1,550	5,295	8,409		
Gatton	43	218	213	Reigate	36
Godalming ...	1,709	8,117	8,748	Guildford ...	32
Godalming Rural	322	1,546	1,787		
Godstone ...	585	2,478	2,800	Godstone ...	37
Great Bookham	295	1,172	1,351	Epsom	30
Guildford:—					
Holy Trinity ...	724	3,085	3,452	Guildford ...	32
St. Mary ...	256	1,596	1,363		
St. Nicholas ...	638	2,295	3,109		
The Friary ...	90	372	489		
Ham	285	1,479	1,460	Kingston ...	39
Hambledon ...	119	675	707	Hambledon ...	34
Hascombe ...	91	426	415		
Haslemere ...	548	1,784	2,614		
Headley	80	415	394	Epsom	30
Hook	117	418	578	Kingston ...	39
Horley	873	3,345	4,133	Reigate	36
Horne	147	663	714	Godstone ...	37
Horsell	416	1,011	2,105	Chertsey ...	31
Kew	543	2,076	2,699	Richmond ...	40
Kingston upon Thames...	6,497	27,059	34,375	Kingston ...	39
Kingswood ...	156	608	754	Reigate	36
Leatherhead ...	907	4,305	4,694	Epsom	30
Leigh	107	508	541	Reigate	36
Limpsfield ...	344	1,469	1,911	Godstone ...	37
Lingfield	796	3,204	3,718		
Little Bookham	47	234	223	Epsom	30
Long Ditton ...	421	1,974	2,080	Kingston ...	39
Malden	109	528	508		

* See Note *, Table 12, page 19.

† See Note †, Table 12, page 18.

COUNTY OF **SURREY**—*continued.*

TABLE 11.—CIVIL PARISHES in the ADMINISTRATIVE COUNTY, and in the COUNTY BOROUGH of CROYDON.—INHABITED HOUSES 1901, and POPULATION 1891 and 1901—*continued.*

Civil Parish.	Inhabited Houses. 1901.	Population. 1891.	Population. 1901.	Registration District in which situated.	No. of Registration District.
ADMINISTRATIVE COUNTY:—*cont.*					
Merrow	280	1,293	1,320	Guildford ...	32
Merstham ...	388	962	2,015	Reigate	36
Merton	937	3,344	4,510	Croydon	38
Mickleham ...	172	815	750	Dorking	35
Mitcham	2,599	12,127	14,903	Croydon ...	38
Morden ...	183	763	960		
Mortlake	1,510	6,228	7,774	Richmond ...	40
Newdigate ...	132	687	623	Dorking	35
New Malden	989	3,437	4,850	Kingston ...	39
Normandy (*see* Ash).					
North Sheen ...	532	1,486	2,807	Richmond ...	40
Nutfield	354	1,667	1,860	Reigate	36
Ockham	122	600	564	Guildford ...	32
Ockley*	123	615	565	Dorking	35
Oxted	415	1,499	2,098	Godstone ..	37
Peper Harow ...	33	159	175	Hambledon ...	34
Petersham ..	124	629	589	Richmond ...	40
Pirbright... ...	261	889	1,540	Guildford ...	32
Puttenham ...	97	441	457		
Pyrford	86	431	528	Chertsey... ...	31
Reigate	4,873	22,646	25,993	Reigate	36
Richmond ...	4,845	22,684	25,577	Richmond ...	40
Ripley (*see* Send).					
Sanderstead ...	203	509	1,001	Croydon	38
Seale	227	1,029	1,061	Farnham ...	33
Send and Ripley	459	2,049	2,301	Guildford ...	32
Shalford	443	1,820	2,082	Hambledon ...	34
Shere	457	2,090	2,184	Guildford ...	32
Shottermill ...	321	947	1,619	Farnham ...	33
Stoke D'Abernon	118	527	571	Epsom	30
Stoke next Guildford	861	2,957	4,462	Guildford ...	32
Stoke Within ...	1,522	6,968	7,525		
Surbiton	2,280	10,781	11,981	Kingston ...	39
Sutton	2,977	13,977	17,223	Epsom	30
ADMINISTRATIVE COUNTY:—*cont.*					
Tandridge ...	140	589	628	Godstone ...	37
Tatsfield	143	380	607		
Thames Ditton	1,038	3,710	4,986	Kingston ...	39
Thorpe	118	549	508	Chertsey... ...	31
Thursley	141	614	672	Hambledon ...	34
Titsey	34	225	152	Godstone ...	37
Tolworth... ...	477	979	2,458	Kingston ...	39
Wallington ...	1,027	3,823	5,152	Croydon	38
Walton on Thames	2,076	7,988	10,329	Chertsey... ...	31
Walton on the Hill	170	694	839	Reigate	36
Wanborough ...	56	274	266	Guildford ...	32
Warlingham ...	476	1,488	2,573	Godstone ...	37
West Clandon ...	78	446	378	Guildford ...	32
West Horsley ...	141	601	671		
West Molesey ...	181	730	915	Kingston ...	39
Weybridge ...	1,087	3,944	5,329	Chertsey... ...	31
Wimbledon ...	7,553	25,777	41,652	Kingston ...	39
Windlesham ...	729	2,965	3,415	Chertsey... ...	31
Wisley	33	188	157	Guildford ...	32
Witley	706	3,107	3,549	Hambledon ...	34
Woking	2,807	9,786	16,244	Guildford ...	32
Woldingham ...	45	101	220	Godstone ...	37
Wonersh	415	2,068	2,021	Hambledon ...	34
Woodmansterne	112	408	534	Croydon	38
Worplesdon ...	410	1,820	1,843	Guildford ...	32
Wotton*	128	655	608	Dorking	35
ADMINISTRATIVE COUNTY	98,910	419,115	519,654		
COUNTY BOROUGH:					
CROYDON:— Croydon ...	25,726	102,695	133,895	Croydon	38
ADMINISTRATIVE COUNTY, together with the COUNTY BOROUGH of CROYDON	124,636	521,810	653,549		

* See Note * Table 12, page 19.

COUNTY OF SURREY—*continued.*

TABLE 12.—REGISTRATION COUNTY, DISTRICTS, and SUB-DISTRICTS, with their constituent CIVIL PARISHES.—AREA; HOUSES and POPULATION 1891 and 1901, and SEPARATE OCCUPIERS 1901.

EXPLANATORY NOTES.

(1.) The Registration Districts of the County of Surrey are all co-extensive with the Poor Law Unions of the same names.
(2.) Where the name of the Registration County in which a Parish is situated differs from that of the Administrative County, the name of the latter is added in italics; the names of County Boroughs are also stated after the names of the Parishes situated therein. The differences between the Registration County and the Administrative County are shown in Table 2.
(3.) Parishes that are situated in a County Borough, Municipal Borough, or Urban District are distinguished by black type thus—**Epsom**.
(4.) The places named in footnotes as being included in Civil Parishes are generally localities having no defined boundaries, such as hamlets, villages, etc.
(5.) For particulars of existing detached parts of Civil Parishes see Table 13, and for changes in the boundaries of Civil Parishes effected by the Local Government Acts of 1888 and 1894, and by Local Acts since 1891, see Table 14. In all Districts and Sub-Districts marked + changes were made in boundaries between the Census of 1891 and that of 1901. Full particulars of the alterations have been published in the Registrar-General's Annual Reports.
(6.) Revised areas of Civil Parishes have been furnished by the Ordnance Survey Department; for the area of the Tidal Water and Foreshore comprised in Civil Parishes, see Table 15.

REGISTRATION DISTRICTS and SUB-DISTRICTS and Civil Parishes.	Area in Statute Acres.		HOUSES.					Families or Separate Occupiers.	POPULATION.					
	Land and Inland Water.	Inland Water only.	Inhabited.	Inhabited.	Uninhabited. In Occupation.	Uninhabited. Not in Occupation.	Building.		Persons.		Males.		Females.	
			1891.	1901.				1901.	1891.	1901.	1891.	1901.	1891.	1901.
REGISTRATION COUNTY	463,533	2,959	102,931	133,873	2,851	6,083	2,444	146,660	575,845	718,549	271,261	338,059	304,584	380,490
30. **EPSOM**	43,882	192	8,528	10,924	155	446	246	11,494	50,124	62,021	23,450	29,180	26,674	32,841
1. CARSHALTON	12,228	28	4,190	5,546	80	277	138	5,832	26,108	32,997	11,763	15,207	14,345	17,790
Banstead *[a] ...	5,557	4	438	557	9	17	18	545	4,560	5,624	1,932	2,642	2,628	2,982
Carshalton ...	2,926	22	1,091	1,330	10	88	19	1,402	5,425	6,746	2,574	3,193	2,851	3,553
Cheam [b]	1,909	1	451	682	12	34	36	742	2,146	3,404	1,016	1,661	1,130	1,743
Sutton † ...	1,836	1	2,210	2,977	49	138	65	3,143	13,977	17,223	6,241	7,711	7,736	9,512
2. EPSOM + ...	13,074	29	2,365	3,044	48	87	70	3,193	13,859	17,429	6,640	8,218	7,219	9,211
Ashtead	2,651	6	278	379	13	16	7	399	1,351	1,881	630	883	721	998
Chessington ...	1,702	1	85	110	1	2	2	111	432	521	227	258	205	263
Cuddington [c] ...	1,860	1	79	139	2	9	13	141	516	774	158	293	358	481
Epsom [d] ...	4,424	11	1,436	1,863	28	43	36	1,999	8,417	10,915	4,125	5,205	4,292	5,710
Ewell ‡	2,437	10	487	553	4	17	12	543	3,143	3,338	1,500	1,579	1,643	1,759
3. LEATHERHEAD +	18,580	135	1,973	2,334	27	82	38	2,469	10,157	11,595	5,047	5,755	5,110	5,840
Cobham	5,332	54	621	797	12	26	21	827	2,978	3,901	1,478	1,918	1,500	1,983
Fetcham... ...	1,839	22	92	90	1	3	—	95	526	461	256	225	270	236
Great Bookham [e]	3,294	13	258	295	—	7	2	296	1,172	1,351	584	632	588	719
Headley [f] ...	1,640	1	77	80	—	8	—	82	415	394	201	204	214	190
Leatherhead...	3,508	27	779	907	12	22	9	1,000	4,305	4,694	2,140	2,394	2,165	2,300
Little Bookham	929	3	45	47	—	4	5	47	234	223	125	118	109	105
Stoke D'Abernons	2,038	15	101	118	2	12	1	122	527	571	263	264	264	307
31. **CHERTSEY** +	43,638	504	6,366	8,159	167	357	85	8,472	33,311	40,597	16,038	19,172	17,273	21,425
1. WALTON ...	8,230	199	2,317	3,163	58	117	40	3,338	11,932	15 658	5,377	6,906	6,555	8,752
Walton on Thames [h]	6,859	158	1,547	2,076	39	89	27	2,186	7,988	10,329	3,732	4,743	4,256	5,586
Weybridge ...	1,371	41	770	1,087	19	28	13	1,152	3,944	5,329	1,645	2,163	2,299	3,166
2. CHERTSEY + ...	16,296	256	2,599	3,106	75	166	25	3,206	13,662	15,436	6,629	7,450	7,033	8,036
Byfleet	2,075	30	264	322	5	21	19	341	1,384	1,688	645	778	739	910
Chertsey [i] ..	10,777	186	2,139	2,580	58	130	6	2,650	11,298	12,762	5,486	6,144	5,812	6,618
Pyrford	1,881	22	78	86	6	2	—	96	431	528	232	274	199	254
Thorpe	1,563	18	118	118	6	13	—	119	549	508	266	254	283	254
3. CHOBHAM ...	19,112	49	1,450	1,890	34	74	20	1,928	7,717	9,453	4,032	4,816	3,685	4,637
Bisley ‖	922	1	90	99	—	—	2	102	732	747	530	544	202	203
Chobham [j] ...	9,579	22	549	646	11	32	3	650	3,009	3,186	1,648	1,717	1,361	1,469
Horsell	2,919	6	207	416	4	14	7	441	1,011	2,105	469	944	542	1,161
Windlesham [k] ...	5,692	20	604	729	19	28	8	735	2,965	3,415	1,385	1,611	1,580	1,804
32. **GUILDFORD**+	65,648	434	9,540	12,011	307	404	189	12,784	50,925	62,122	24,603	30,372	26,322	31,750
1. WOKING ...	18,906	157	2,142	3,478	48	151	56	3,762	12,495	19,627	5,995	10,011	6,500	9,616
Pirbright ...	4,711	37	167	261	7	6	4	277	889	1,540	466	891	423	649
Woking [l] ...	8,907	85	1,586	2,807	33	128	47	3,069	9,786	16,244	4,596	8,202	5,190	8,042
Worplesdon [m] ...	5,288	35	389	410	8	17	5	416	1,820	1,843	933	918	887	925

* A considerable proportion of the population of Banstead Civil Parish was enumerated in the London County Lunatic Asylum, *see* Table 17.
† A considerable proportion of the population of Sutton Civil Parish was enumerated in South Metropolitan District Workhouse Schools, *see* Table 17.
‡ A considerable proportion of the population of Ewell Civil Parish was enumerated in the Kensington and Chelsea Workhouse Schools, *see* Table 17.
‖ A considerable proportion of the population of Bisley Civil Parish was enumerated in the Shaftesbury School, Boys' Home.

[a] Including Banstead Newton, Burgh Heath, and Tadworth.
[b] Including Cheam Common.
[c] Including Worcester Park.
[d] Including Epsom Common, and Horton.
[e] Including Ranmore.
[f] Including Tot Hill.
[g] Including Oxshott.
[h] Including Hersham, Oatlands, and Oatlands Park.
[i] Including Addlestone, Botleys, Brox, Long Cross, Lyne, Ottershaw, and Row Town.
[j] Including Brimshot, Burrowhill, Donkey Town, Valley End, West End, and part of Sunningdale.
[k] Including Bagshot, and part of Sunningdale.
[l] Including Brookwood, Knaphill, Mayburyhill, Mayford, St. John's, Shackleford, Sutton Green, and Whitstreet.
[m] Including Broadstreet, and Woodstreet.

COUNTY OF **SURREY**—*continued.*

TABLE 12.—REGISTRATION COUNTY, DISTRICTS, and SUB-DISTRICTS, with their constituent CIVIL PARISHES.—AREA; HOUSES and POPULATION 1891 and 1901, and SEPARATE OCCUPIERS 1901 —*continued.*

REGISTRATION DISTRICTS and SUB-DISTRICTS and Civil Parishes.	Area in Statute Acres. Land and Inland Water.	Area in Statute Acres. Inland Water only.	Houses. Inhabited. 1891.	Houses. Inhabited. 1901.	Houses. Uninhabited. In Occupation. 1901.	Houses. Uninhabited. Not in Occupation. 1901.	Houses. Building. 1901.	Families or Separate Occupiers. 1901.	Population. Persons. 1891.	Population. Persons. 1901.	Population. Males. 1891.	Population. Males. 1901.	Population. Females. 1891.	Population. Females. 1901.
32. GUILDFORD+ —*cont.*														
2. RIPLEY	9,179	98	581	614	8	25	1	634	2,837	3,022	1,397	1,513	1,440	1,509
Ockham	2,907	36	118	122	5	12	—	127	600	564	311	276	289	288
Send and Ripley	5,182	43	423	459	2	13	1	473	2,049	2,301	990	1,154	1,059	1,147
Wisley	1,090	14	40	33	1	—	—	34	188	157	96	83	92	74
3. ALBURY... ...	17,793	43	1,027	1,047	28	28	6	1,125	5,133	5,029	2,516	2,446	2,617	2,583
Albury	4,419	14	254	248	4	8	1	267	1,321	1,224	614	569	707	655
East Clandon ...	1,448	4	57	60	—	3	—	62	300	271	152	143	148	128
East Horsley ...	1,832	6	68	63	5	1	—	66	375	301	180	144	195	157
Shere [a]	6,412	12	420	457	12	5	5	491	2,090	2,184	1,055	1,091	1,035	1,093
West Clandon ...	1,006	3	85	78	—	7	—	81	446	378	210	170	236	208
West Horsley ...	2,676	4	143	141	2	4	—	158	601	671	305	329	296	342
4. GUILDFORD +	7,002	49	3,733	4,559	181	117	81	4,843	19,524	22,616	9,132	10,552	10,392	12,064
Artington... ...	2,694	13	170	188	3	5	1	189	958	896	410	378	548	518
Guildford:—														
Holy Trinity	144	—	591	724	82	7	1	776	3,085	3,452	1,425	1,577	1,660	1,875
St. Mary ...	40	3	282	256	53	12	—	266	1,596	1,363	760	648	836	715
St. Nicholas	153	3	468	638	7	15	22	648	2,295	3,109	1,081	1,505	1,214	1,604
The Friary ...	13	1	81	90	7	2	1	111	372	489	191	244	181	245
Merrow	1,629	1	237	280	1	7	2	289	1,293	1,320	613	612	680	708
Stoke next Guildford [b]	2,075	26	517	861	7	26	15	933	2,957	4,462	1,526	2,220	1,431	2,242
Stoke Within...	254	2	1,387	1,522	21	43	39	1,631	6,968	7,525	3,126	3,368	3,842	4,157
5. GODALMING +	12,768	92	2,057	2,313	47	88	45	2,420	10,936	11,828	5,563	5,850	5,373	5,978
Compton	1,998	3	115	129	—	2	4	132	558	570	270	258	288	312
Godalming [c] ...	812	15	1,531	1,709	37	56	22	1,799	8,117	8,748	4,089	4,287	4,028	4,461
Godalming Rural [d]	6,129	44	263	322	7	18	18	328	1,546	1,787	841	931	705	856
Puttenham ...	1,950	29	97	97	2	5	—	99	441	457	242	236	199	221
Wanborough ...	1,879	1	51	56	1	2	1	62	274	266	121	138	153	128
33. FARNHAM ...	41,215	359	7,106	9,631	259	272	130	10,272	49,846	62,458	29,032	35,371	20,814	27,087
1. FRIMLEY + ...	13,998	106	1,556	2,301	32	33	32	2,358	7,839	11,879	3,851	5,862	3,988	6,017
Ash and Normandy [e]	6,324	32	536	751	1	21	12	776	2,544	3,470	1,307	1,698	1,237	1,772
Frimley [f] ...	7,674	74	1,020	1,550	31	62	20	1,582	5,295	8,409	2,544	4,164	2,751	4,245
2. ALDERSHOT +	4,178	31	2,182	3,234	125	46	52	3,738	25,595	30,974	17,163	20,019	8,432	10,955
Aldershot (*Hants*)*														
3. FARNHAM + ...	9,649	89	2,063	2,413	64	77	14	2,479	10,188	11,702	4,931	5,627	5,257	6,075
Farnham† ...	760	8	1,101	1,272	50	30	6	1,305	5,545	6,124	2,583	2,927	2,962	3,197
Farnham Rural, *part of* [g]	5,895	22	759	914	12	36	8	946	3,614	4,517	1,837	2,157	1,777	2,360
Seale [h]	2,994	9	203	227	2	11	—	228	1,029	1,061	511	543	518	518
4. FRENSHAM + ...	13,890	183	1,305	1,683	38	66	32	1,697	6,224	7,903	3,087	3,863	3,137	4,040
Dockenfield ...	578	2	58	57	—	2	—	57	259	240	131	129	128	111
Farnham Rural, *part of* [i]	4,005	35	703	867	16	31	8	871	3,268	3,941	1,658	1,941	1,610	2,000
Frensham [j] ...	7,656	141	368	438	18	16	20	438	1,750	2,103	849	993	901	1,110
Shottermill [k] ...	1,151	5	176	321	4	14	4	331	947	1,619	449	800	498	819
Entire Civil Parish:														
Farnham Rural† ... (*see* 33: 3 and 4)	9,900	57	1,462	1,781	28	70	16	1,817	6,882	8,458	3,495	4,098	3,387	4,360

* The population of Aldershot Civil Parish includes the Military in Stanhope and Wellington Lines, numbering:— 12,954 | 14,248 | 10,923 | 11,948 | 2,031 | 2,300

† On 1st April, 1902, Farnham Civil Parish and Urban District were extended, by Local Government Board Order, No. 43,079, to include part of Farnham Rural Civil Parish. The Civil Parishes, as thus altered, contained at the date of the Census:—

Farnham	—	—	—	1,335	50	32	7	1,369	—	6,401	—	3,046	—	3,355
Farnham Rural ...	—	—	—	1,718	28	68	15	1,753	—	8,181	—	3,979	—	4,202

[a] Including Felday, Gomshall, Peaslake, Pitland Street, and part of Holmbury.
[b] Including Stoughton.
[c] Including Catteshall, Crownpits, and Farncombe.
[d] Including Busbridge, Eashing, and Shackleford.
[e] Including Wyke.
[f] Including Camberley, Frimley Green, and York Town.
[g] Including Badshotlea, Hale, Heath Town, Runfold, Upper Hale, and part of Tilford.
[h] Including Crooksbury, and Tongham.
[i] Including Farnham Common, Wrecclesham, and parts of Rowledge, and Tilford.
[j] Including Churt, Millbridge, and part of Rowledge.
[k] Including Critchmere.

COUNTY OF **SURREY**—*continued.*

TABLE 12.—REGISTRATION COUNTY, DISTRICTS, and SUB-DISTRICTS, with their constituent CIVIL PARISHES.—AREA; HOUSES and POPULATION 1891 and 1901, and SEPARATE OCCUPIERS 1901 —*continued.*

REGISTRATION DISTRICTS and SUB-DISTRICTS and Civil Parishes.	Area in Statute Acres. Land and Inland Water.	Area in Statute Acres. Inland Water only.	Houses. Inhabited. 1891.	Houses. Inhabited. 1901.	Houses. Uninhabited. In Occupation. 1901.	Houses. Uninhabited. Not in Occupation. 1901.	Houses. Building. 1901.	Families or Separate Occupiers. 1901.	Population. Persons. 1891.	Population. Persons. 1901.	Population. Males. 1891.	Population. Males. 1901.	Population. Females. 1891.	Population. Females. 1901.
34. HAMBLEDON +	63,196	348	3,764	4,442	132	172	57	4,592	19,265	21,660	9,845	10,771	9,420	10,889
1. WITLEY + ...	30,355	143	1,791	2,186	72	66	28	2,266	9,055	10,584	4,591	5,240	4,464	5,344
Chiddingfold ...	7,043	7	308	344	12	21	14	358	1,515	1,548	775	758	740	790
Elstead	4,106	26	173	204	6	4	3	211	775	904	396	470	379	434
Hambledon ...	2,723	2	107	119	5	7	—	122	675	707	380	364	295	343
Hascombe ...	1,635	10	90	91	1	4	—	92	426	415	217	206	209	209
Haslemere ...	2,263	10	369	548	23	6	7	578	1,784	2,614	799	1,185	985	1,429
Peper Harow ...	1,320	19	29	33	1	1	—	34	159	175	76	84	83	91
Thursley [a] ...	4,015	29	125	141	7	7	—	153	614	672	335	350	279	322
Witley [b]	7,250	40	590	706	17	16	4	718	3,107	3,549	1,613	1,823	1,494	1,726
2. CRANLEY + ...	32,841	205	1,978	2,256	60	106	29	2,326	10,210	11,076	5,254	5,531	4,956	5,545
Alfold	2,986	12	100	106	4	11	1	106	540	517	283	273	257	244
Bramley [c] ...	4,544	34	350	372	11	22	—	384	1,912	1,915	928	850	984	1,065
Chilworth, St. Martha	1,072	12	42	48	—	—	—	48	208	213	99	93	109	120
Cranley	7,758	61	387	520	18	12	25	548	2,055	2,709	1,071	1,443	984	1,266
Dunsfold ...	4,039	11	126	138	5	14	—	139	586	623	298	314	288	309
Ewhurst [d] ...	5,419	4	205	214	5	10	—	226	1 021	996	551	497	470	499
Shalford	2,600	40	359	443	10	13	3	419	1,820	2,082	934	1,011	886	1,071
Wonersh [e] .	4,423	31	404	415	7	24	—	426	2,068	2,021	1,090	1,050	978	971
35. DORKING + ...	40,864	150	3,412	3,683	118	122	22	3,807	17,229	17,449	8,249	8,254	8,980	9,195
1. CAPEL + ...	24,820	68	971	990	14	44	5	1,040	4,900	4,750	2,477	2,355	2,423	2,395
Abinger * [f] ...	7,577	17	277	287	8	13	—	321	1,394	1,506	723	748	671	758
Capel [g]	5,695	15	312	320	5	18	2	325	1,549	1,448	757	707	792	741
Newdigate ...	4,744	8	137	132	3	5	2	133	687	623	350	318	337	305
Ockley *	3,008	14	118	123	—	5	1	127	615	565	310	272	305	293
Wotton *	3,796	14	127	128	—	3	—	134	655	608	337	310	318	298
2. DORKING + ...	16,044	82	2,441	2,693	104	78	17	2,767	12,329	12,699	5,772	5,899	6,557	6,800
Dorking ...	1,339	10	1,426	1,619	64	41	14	1,667	7,132	7,670	3,236	3,462	3,896	4,208
Dorking Rural [h]	8,676	49	725	776	34	26	—	799	3,762	3,740	1,843	1,797	1,919	1,943
Effingham ...	3,183	2	125	126	4	5	2	129	620	539	311	279	309	260
Mickleham ...	2,846	21	165	172	2	6	1	172	815	750	382	361	433	389
36. REIGATE + ...	50,345	172	6,666	8,281	158	307	113	8,992	36,644	42,740	17,277	19,843	19,367	22,897
1. BETCHWORTH +	18,006	80	1,097	1,405	31	42	32	1,479	5,815	7,014	2,864	3,378	2,951	3,636
Betchworth [i] ...	3,743	30	344	356	2	15	14	379	1,868	1,789	895	844	973	945
Buckland ...	1,876	10	91	98	2	—	5	98	497	498	231	221	266	277
Chaldon	1,644	—	45	54	1	—	—	59	280	266	129	119	151	147
Chipstead ...	2,420	1	136	140	1	13	3	144	688	640	358	339	330	301
Gatton	1,232	32	34	43	1	—	—	44	218	213	108	113	110	100
Kingswood ...	1,820	—	120	156	1	3	1	159	608	754	292	352	316	402
Merstham ...	2,663	5	187	388	18	4	3	422	962	2,015	501	981	461	1,034
Walton on the Hill	2,608	2	140	170	5	7	6	174	694	839	350	409	344	430
2. REIGATE + ... Reigate [j]	5,994	27	3,952	4,873	93	170	49	5,458	22,646	25,993	10,316	11,788	12,330	14,205
3. HORLEY + ...	26,645	65	1,617	2,003	34	96	32	2,055	8,183	9,733	4,097	4,677	4,086	5,056
Burstow [k] ...	4,760	10	237	316	6	10	—	321	1,225	1,489	605	732	620	757
Charlwood [l] ...	6,901	16	305	353	6	21	2	362	1,438	1,710	716	847	722	863
Horley [m]	7,982	25	664	873	19	49	23	890	3,345	4,133	1,722	1,952	1,623	2,181
Leigh [n]	3,419	7	105	107	—	1	2	107	508	541	255	270	253	271
Nutfield [o] ...	3,583	7	306	354	3	14	5	375	1,667	1,860	799	876	868	984

* On 1st October, 1901, Ockley Civil Parish was extended, by Local Government Board Order, No. 42 609, to include parts of Abinger and Wotton Civil Parishes. The Civil Parishes, as thus altered, contained at the date of the Census :—

Abinger	—	—	—	271	6	12	—	302	—	1,435	—	706	—	729
Ockley	—	—	—	151	—	6	1	158	—	698	—	346	—	352
Wotton	—	—	—	116	—	3	—	122	—	546	—	278	—	268

[a] Including Bowlhead Green.
[b] Including Brookstreet, Grayswood, Milford. Mousehill, and Wheelerstreet.
[c] Including Grafham, and Thorncombe Street.
[d] Including part of Holmbury.
[e] Including Blackheath, and Shamley Green.
[f] Including Abinger Hammer, Oakwoodhill, and part of Ockley.
[g] Including Coldharbour.
[h] Including Holmwood, North Holmwood, and Westcott.
[i] Including Brockham, and Broome Park.
[j] Including Doversgreen, Mead Vale, Redhill, South Park, and Woodhatch.
[k] Including Copthorne, Outwood, and Smallfield.
[l] Including Hookwood, and Lowfieldheath.
[m] Including Horley Row.
[n] Including Dawes Green.
[o] Including Ridge Green.

COUNTY OF **SURREY**—*continued.*

TABLE 12.—REGISTRATION COUNTY, DISTRICTS, and SUB-DISTRICTS, with their constituent CIVIL PARISHES.—AREA; HOUSES and POPULATION 1891 and 1901, and SEPARATE OCCUPIERS 1901 —*continued.*

REGISTRATION DISTRICTS and SUB-DISTRICTS and Civil Parishes.	AREA in Statute Acres.		HOUSES.					Families or Separate Occupiers.	POPULATION.					
					Uninhabited.				PERSONS.		Males.		Females.	
	Land and Inland Water.	Inland Water only.	Inhabited.	Inhabited.	In Occupation.	Not in Occupation.	Building.							
			1891.	1901.				1901.	1891.	1901.	1891.	1901.	1891.	1901.
27. GODSTONE+...	52,345	179	3,762	4,874	89	160	67	5,073	22,047	27,864	11,004	13,946	11,043	13,918
1. GODSTONE + ...	52,345	179	3,762	4,874	89	160	67	5,073	22,047	27,864	11,004	13,946	11,043	13,918
Bletchingley ...	5,439	15	388	405	9	16	4	433	1,857	2,128	946	1,076	911	1,052
Caterham * ...	2,438	—	828	1,181	17	31	7	1,241	7,298	9,486	3,625	4,909	3,673	4,577
Chelsham ...	3,357	—	85	92	1	4	2	97	440	467	214	253	226	214
Crowhurst ...	2,119	7	33	47	—	2	—	47	246	243	133	132	113	111
Farley	1,051	—	21	24	—	2	—	25	110	119	65	64	45	55
Godstone [a] ...	6,830	39	506	585	9	13	11	597	2,478	2,800	1,220	1,360	1,258	1,440
Horne	3,932	41	134	147	2	3	—	148	663	714	326	358	337	356
Limpsfield ...	4,673	5	271	344	9	10	12	360	1,469	1,911	725	884	744	1,027
Lingfield [b] ...	9,239	48	647	796	19	36	10	815	3,204	3,718	1,578	1,845	1,626	1,873
Oxted	3,659	13	303	415	4	8	3	437	1,499	2,098	757	998	742	1,100
Tandridge [c] ...	3,928	10	125	140	2	7	—	144	589	628	294	321	295	307
Tatsfield... ...	1,304	—	81	143	8	10	6	150	380	607	186	291	194	316
Titsey	1,989	1	37	34	1	—	2	36	225	152	117	79	108	73
Warlingham [d]...	1,703	—	286	476	6	17	9	498	1,488	2,573	761	1,275	727	1,298
Woldingham ...	684	—	17	45	2	1	1	45	101	220	57	101	44	119
38. CROYDON + ...	32,540	85	27,093	36,138	703	1,959	797	40,711	151,771	194,429	67,911	87,969	83,860	106,460
1. CROYDON ...	20,851	33	23,017	30,566	652	1,653	543	34,758	123,699	164,526	56,843	73,750	71,856	90,776
Addington ...	3,604	7	132	135	—	8	—	135	670	642	346	337	324	305
Coulsdon † [e] ...	4,314	—	537	729	5	44	49	754	4,450	6,523	2,095	3,041	2,355	3,482
Croydon [f] (*C.B.*)	9,012	18	18,914	25,726	587	1,340	483	28,807	102,695	133,895	45,453	60,087	57,242	73,808
Penge [g] (*Kent*)...	770	8	3,338	3,773	60	253	7	4,851	20,375	22,465	8,687	9,823	11,688	12,642
Sanderstead ...	3,151	—	96	203	—	8	4	206	509	1,001	262	462	247	539
2. MITCHAM + ...	11,689	52	4,076	5,572	51	306	254	5,958	23,072	29,903	11,068	14,219	12,004	15,684
Beddington [h] ...	3,128	8	442	714	7	42	38	734	2,607	3,844	1,162	1,775	1,445	2,069
Merton	1,762	6	650	937	8	75	47	991	3,344	4,510	1,602	2,144	1,742	2,366
Mitcham ...	2,912	18	2,055	2,599	21	157	107	2,853	12,127	14,903	6,126	7,444	6,001	7,459
Morden	1,475	11	138	183	2	1	2	187	763	960	387	456	376	504
Wallington [h] ...	821	9	710	1,027	10	27	58	1,076	3,823	5,152	1,587	2,148	2,236	3,004
Woodmansterne	1,591	—	81	112	3	4	2	117	408	534	204	252	204	282
39. KINGSTON+...	24,551	495	19,027	26,283	516	1,341	432	29,514	103,135	137,716	46,147	61,930	56,988	75,786
1. WIMBLEDON + Wimbledon [i]	3,221	45	4,419	7,553	124	453	158	9,128	25,777	41,652	11,237	18,448	14,540	23,204
2. KINGSTON + ...	6,224	78	6,190	8,055	215	354	115	8,759	33,566	42,068	15,855	19,580	17,711	22,488
Coombe [j] ...	1,337	3	188	175	9	17	—	188	1,063	875	468	387	595	488
Ham	1,871	37	264	285	4	8	—	296	1,479	1,460	642	626	837	834
Kingston upon Thames [k]	1,133	36	4,959	6,497	186	183	62	7,100	27,059	34,375	12,950	16,969	14,109	18,306
Malden	842	—	100	109	3	6	—	114	528	508	210	228	318	280
New Malden [l]	1,041	2	679	989	13	140	53	1,061	3,437	4,850	1,585	2,270	1,852	2,580
3. SURBITON + ...	3,046	15	2,223	2,874	40	111	50	3,140	12,178	15,017	4,876	6,132	7,302	8,885
Hook	492	1	95	117	—	7	2	131	418	578	198	282	220	296
Surbiton ...	1,356	9	1,949	2,280	36	91	17	2,444	10,781	11,981	4,222	4,661	6,559	7,320
Tolworth ...	1,198	5	179	477	4	13	31	565	979	2,458	456	1,189	523	1,269
4. ESHER + ...	7,496	193	2,622	3,183	51	103	51	3,410	13,362	15,523	6,020	7,094	7,342	8,429
East Molesey [m]	781	38	899	1,037	20	37	20	1,099	4,666	5,119	1,939	2,249	2,727	2,870
Esher [n]	2,094	50	455	506	13	18	3	565	2,282	2,423	1,052	1,119	1,230	1,304
Long Ditton...	903	7	385	421	2	4	12	447	1,974	2,080	913	944	1,061	1,136
Thames Ditton [o]	2,981	17	755	1,038	16	41	16	1,108	3,710	4,986	1,745	2,304	1,965	2,682
West Molesey	737	81	128	181	—	3	—	191	730	915	371	478	359	437

* A considerable proportion of the population of Caterham Civil Parish was enumerated in the Metropolitan Asylums Board's Asylum for Imbeciles, *see* Table 17; and in the Guard's Depôt for Recruits *see* Table 16.

† A considerable proportion of the population of Coulsdon Civil Parish was enumerated in the London County Lunatic Asylum, Cane Hill, *see* Table 17.

[a] Including Blindley Heath, New Chapel, and part of Felbridge.
[b] Including Dormans Land, and Haxted.
[c] Including part of Felbridge.
[d] Including Whyteleafe.
[e] Including Kenley, and Purley.
[f] Including Addiscombe, Beulah Hill, Selhurst, Shirley, Thornton Heath, Waddon, Woodside, and parts of South Norwood and Upper Norwood.
[g] Including parts of South Norwood and Upper Norwood.
[h] Including part of Beddington Corner.
[i] Including Cottenham Park, and New Wimbledon.
[j] Including Kingston Hill.
[k] Including Norbiton.
[l] Including Norbiton Common.
[m] Including Kent Town.
[n] Including West End.
[o] Including Claygate, and Weston Green.

COUNTY OF SURREY—*continued.*

TABLE 12.—REGISTRATION COUNTY, DISTRICTS, and SUB-DISTRICTS, with their constituent CIVIL PARISHES.—AREA; HOUSES and POPULATION 1891 and 1901, and SEPARATE OCCUPIERS 1901 —*continued.*

REGISTRATION DISTRICTS and SUB-DISTRICTS and Civil Parishes.	Area in Statute Acres.		Houses.					Families or Separate Occupiers.	Population					
	Land and Inland Water.	Inland Water only.	Inhabited.	Inhabited.	Uninhabited.		Building.		Persons.		Males.		Females.	
					In Occupation.	Not in Occupation.								
			1891.	1901.				1901.	1891.	1901.	1891.	1901.	1891.	1901.
39. KINGSTON—*cont.*														
5. HAMPTON ...	4,564	164	3,578	4,618	86	320	58	5,077	18,252	23,456	8,159	10,676	10,093	12,780
Hampton[a] (*Middlesex*)	2,036	69	1,181	1,344	12	38	11	1,461	5,822	6,813	2,617	3,151	3,205	3,662
Hampton Wick (*Middlesex*)	1,314	78	457	520	27	42	—	567	2,378	2,606	1,041	1,136	1,337	1,470
Teddington (*Middlesex*)	1,214	17	1,935	2,754	47	240	47	3,049	10,052	14,037	4,501	6,389	5,551	7,648
40. RICHMOND ...	5,009	41	7,667	9,447	247	543	306	10,949	41,548	49,493	17,705	21,251	23,843	28,242
1. RICHMOND ..	2,162	13	4,682	5,512	189	308	30	6,372	25,389	28,865	10,316	11,809	15,073	17,056
Kew	297	5	376	543	8	32	—	593	2,076	2,699	808	1,070	1,268	1,629
Petersham ...	656	1	121	124	2	1	—	135	629	589	273	241	356	348
Richmond ...	1,209	7	4,185	4,845	179	275	30	5,644	22,684	25,577	9,235	10,498	13,449	15,079
2. MORTLAKE ...	2,847	28	2,985	3,935	58	235	276	4,577	16,159	20,628	7,389	9,442	8,770	11,186
Barnes[b] ...	964	22	1,493	1,893	28	96	55	2,245	8,445	10,047	3,792	4,374	4,653	5,673
Mortlake[c] ...	1,554	6	1,235	1,510	19	111	197	1,686	6,228	7,774	2,863	3,695	3,365	4,079
North Sheen...	329	—	257	532	11	28	24	646	1,486	2,807	734	1,373	752	1,434

[a] Including New Hampton.
[b] Including Castlenau.
[c] Including East Sheen.

TABLE 13.—EXISTING DETACHED PARTS of CIVIL PARISHES in the REGISTRATION COUNTY.—AREA; POPULATION, 1901.

Number of District and Sub-District.	Name of Parish to which Detached Part belongs.	Names of Parishes surrounding the Detached Part.	Area in Statute Acres.	Population 1901.
31 : 3	Bisley	Chobham, and Horsell	42·8	—
32 : 5	Godalming Rural	Compton, Wanborough, Puttenham, Elstead, Peper Harow, Witley, Godalming, Shalford, and Artington	2,898·3	1,325
34 : 1	Hascombe	Cranley, Bramley, Dunsfold, and Alfold	679·9	65
36 : 1	Buckland	Reigate, Leigh, and Horley	504·3	36
36 : 3	Charlwood	Horley, and Leigh	552·5	3
37 : 1	Godstone	Horne, Tandridge, and East Grinstead	1,223·2	175
,,	Tandridge	Warlingham, Caterham, and Godstone	655·9	49
39 : 5	Hampton Wick (*Middlesex*)... ...	Hampton, and Teddington	3·1	5

COUNTY OF **SURREY**—*continued.*

TABLE 14.—CHANGES in the BOUNDARIES of CIVIL PARISHES in the REGISTRATION COUNTY effected by the LOCAL GOVERNMENT ACTS of 1888 and 1894, and by LOCAL ACTS since 1891.—INHABITED HOUSES and POPULATION 1901.

No. of Registration District.	NAME OF REGISTRATION DISTRICT.	No. of Sub-District.	Name of Sub-district.	Description of Change.	1901. Inhabited Houses.	1901. Population.	Authority and date of change.
32	Guildford ...	1	Woking ...	Extending Woking Civil Parish to include part of Horsell Civil Parish.	3	23	L.G.B. Order, 41,688 (1st April, 1901).
,,	,, ...	4	Guildford ...	Creating Artington Civil Parish out of the Rural part of Guildford St. Nicholas Civil Parish.	188	896	L.G. Act, 1894 (appointed day), and County Council Naming Order.
,,	,, ...	,,	,, ...	Creating Stoke next Guildford Civil Parish out of the Rural part of Stoke Civil Parish.[a]	861	4,462	
,,	,, ...	,,	,, ..	Creating Stoke Within Civil Parish out of the part of Stoke Civil Parish[a] in Guildford Municipal Borough.	1,522	7,525	
,,	,, ...	5	Godalming ...	Creating Godalming Rural Civil Parish out of the Rural part of Godalming Civil Parish.	428	2,608	
,,	,, ...	4	Guildford ...	Extending St. Mary Civil Parish to include the part of Shalford Civil Parish in Guildford Municipal Borough.	18	95	L.G.B. Order, 31,855 (appointed day, 1894).
33	Farnham ...	3	Farnham	Creating Farnham Rural Civil Parish out of the Rural part of Farnham Civil Parish.	1,775	8,417	L.G. Act, 1894 (appointed day), and County Council Naming Order.
,,	,, ...	4	Frensham				
,,	,, ...	,,	,, ...	Extending Farnham Rural Civil Parish to include Waverley Civil Parish.	6	41	L.G.B. Order, 31,936 (appointed day, 1894).
,,	,, ...	,,	,, ...	Creating Shottermill Civil Parish out of part of Frensham Civil Parish.	321	1,619	L.G.B. Order, 34,997 (1st October, 1896).
34	Hambledon ...	1	Witley... ...	Extending Haslemere Civil Parish to include part of Thursley Civil Parish.	217	1,048	L.G.B. Order, 31,855 (appointed day, 1894).
,,	,, ...	,,	,, ...	Extending Hambledon Civil Parish to include part of Godalming Rural Civil Parish.	17	99	L.G.B. Order, 35,710 (1st April, 1897).
,,	,, ...	,,	,, ...	Extending Witley Civil Parish to include part of Godalming Rural Civil Parish.	89	722	
35	Dorking ...	1	Capel	Extending Capel Civil Parish to include part of Dorking Civil Parish.	15	70	L.G.B. Order, 31,855 (appointed day, 1894).
,,	,, ...	,,	,, ...	Extending Newdigate Civil Parish to include part of Charlwood Civil Parish.	—	—	
,,	,, ...	2	Dorking ...	Creating Dorking Rural Civil Parish out of the Rural part of Dorking Civil Parish.	776	3,740	L.G. Act, 1894 (appointed day), and County Council Naming Order.
36	Reigate ...	1	Betchworth ...	Transferring part of Merstham Civil Parish to Gatton Civil Parish.	—	—	L.G.B. Order, 39,880 (1st October, 1899).
,,	,,	,,	,, ...	Transferring part of Gatton Civil Parish to Merstham Civil Parish.	5	29	
,,	,,	2	Reigate ...	Extending Reigate Foreign Civil Parish[b] to include Reigate Borough Civil Parish.	1	7	L.G.B. Order, 31,143 (30th September, 1894).

[a] The entire former Civil Parish of Stoke is now included in the Civil Parishes of Stoke Within and Stoke next Guildford.
[b] By Local Government Board Order, No. 39,822, dated 19th May, 1899, the name of the Civil Parish of Reigate Foreign was altered to Reigate.

COUNTY OF **SURREY**—*continued.*

TABLE 14.—CHANGES in the BOUNDARIES of CIVIL PARISHES in the REGISTRATION COUNTY effected by the LOCAL GOVERNMENT ACTS of 1888 and 1894, and by LOCAL ACTS since 1891.—INHABITED HOUSES and POPULATION 1901—*continued.*

No. of Registration District.	NAME OF REGISTRATION DISTRICT.	No. of Sub-District.	Name of Sub-district.	Description of Change.	1901. Inhabited Houses.	1901. Population.	Authority and date of change.
36	Reigate ...	3	Horley ...	Extending Nutfield Civil Parish to include part of Bletchingley Civil Parish.	4	23	L.G.B. Order, 31,855 (appointed day, 1894).
,,	,,	,,	,, ...	Extending Horley Civil Parish to include part of Horne Civil Parish.	5	22	
38	Croydon ...	2	Mitcham ...	Transferring a detached part of Mitcham Civil Parish to Tooting Graveney Civil Parish, and from the Administrative County of Surrey to the Administrative County of London.[a]	—	—	London Government Act, 1899 (26th March, 1901).
39	Kingston ...	1	Wimbledon ...	Extending Wimbledon Civil Parish to include part of Merton Civil Parish.	19	84	L.G.B. Order, 38,288 (1st October, 1898).
,,	,, ...	2	Kingston ...	Creating Coombe Civil Parish out of the Rural part of Kingston upon Thames Civil Parish.	111	556	L.G. Act, 1894 (appointed day), and County Council Naming Order.
,,	,, ...	,,	,, ...	Creating New Malden Civil Parish out of the part of Kingston upon Thames Civil Parish in New Malden Urban District.	989	4,850	
,,	,, ...	,,	,, ...	Extending Coombe Civil Parish to include part of Ham with Hatch Civil Parish.[b]	64	319	L.G.B. Order, 31,855 (appointed day, 1894).
,,	,, ...	3	Surbiton ...	Creating Tolworth Civil Parish out of part of Long Ditton Civil Parish.	477	2,458	L.G.B. Order, 32,638 (1st April, 1895).
,,	,, ...	,,	,, ...	Creating Surbiton Civil Parish out of the part of Kingston upon Thames Civil Parish in Surbiton Urban District.	2,280	11,931	L.G. Act, 1894 (appointed day), and County Council Naming Order.
,,	,, ...	,,	,, ...	Extending Surbiton Civil Parish to include a detached part of Coombe Civil Parish.	—	—	L.G.B. Order, 32,897 (1st July, 1895.)
40	Richmond ...	2	Mortlake ...	Creating North Sheen Civil Parish out of the part of Mortlake Civil Parish in Richmond Municipal Borough.	532	2,807	L.G. Act, 1894 (appointed day) and County Council Naming Order.
,,	,, ...	,,	,, ...	Transferring part of Putney Civil Parish to Barnes Civil Parish, and from the Administrative County of London to the Administrative County of Surrey.	—	—	London Government Act, 1899 (26th March, 1901).

[a] This part of Tooting Graveney Civil Parish was transferred to the Streatham Sub-District of Wandsworth Registration District (25 : 5) on the 1st April, 1901.

[b] By Local Government Board Order, No. 37,563, dated 31st December, 1897, the name of the Civil Parish of Ham with Hatch was altered to Ham.

COUNTY OF **SURREY**—*continued.*

TABLE 15.—AREA of LAND, WATER, and FORESHORE in the REGISTRATION COUNTY, and in every CIVIL PARISH which includes either TIDAL WATER or FORESHORE.

NOTE.—The Areas of Land and Inland Water in every Civil Parish are shown in Table 12.

REGISTRATION DISTRICTS AND CIVIL PARISHES.	AREA IN STATUTE ACRES.			
	Land.	Inland Water.	Tidal Water.	Fore-shore.
REGISTRATION COUNTY	460,574	2,959	193	81
Total Area of Parishes with Land or Inland Water only	452,904	2,864	—	—
Total Area of Parishes with Land, Inland Water, Tidal Water, or Foreshore.	7,670	95	193	81

REGISTRATION DISTRICTS AND CIVIL PARISHES.	AREA IN STATUTE ACRES.			
	Land.	Inland Water.	Tidal Water	Fore-shore.
39. KINGSTON :—				
Ham	1,834	37	20	5
Teddington (*Middlesex*)	1,197	17	7	1
40. RICHMOND :—				
Barnes	942	22	65	38
Kew	292	5	33	17
Mortlake	1,548	6	21	9
Petersham	655	1	13	1
Richmond	1,202	7	34	10

TABLE 16.—REGISTRATION COUNTY.—PERSONS enumerated in MILITARY and NAVAL BARRACKS, QUARTERS, HOSPITALS, and PRISONS, and on HIS MAJESTY'S SHIPS in HOME WATERS, 1901.

——	TOTAL OFFICERS and MEN.	OFFICERS.	WARRANT OFFICERS, NON-COMMISSIONED OFFICERS and MEN.	OTHER INMATES (Families, Servants, etc.)		
				PERSONS.	MALES.	FEMALES.
MILITARY BARRACKS, ETC. ...	14,133	339	13,794	4,207	1,429	2,778
NAVAL BARRACKS, ETC.	—	—	—	—	—	—
H.M. SHIPS IN HOME WATERS ...	—	—	—	—	—	—

NUMBER OF DISTRICT and SUB-DISTRICT.	REGISTRATION DISTRICT and SUB-DISTRICT.	CIVIL PARISH.	BARRACKS, SHIPS, ETC.	OFFICERS.	WARRANT OFFICERS, NON-COMMISSIONED OFFICERS, and MEN.	OTHER INMATES (Families, Servants, etc.)	
						Males.	Females.
32	GUILDFORD :—						
1	Woking	Pirbright ...	Guards' Camp	1	197	—	—
		Woking	Inkerman Barracks ...	28	717	103	185
4	Guildford	Stoke next Guildford	Stoughton Barracks ...	5	177	29	55
33	FARNHAM :—						
1	Frimley	Frimley	"Deep Cut" Royal Field Artillery	23	653	40	73
			His Majesty's Staff College	21	1	1	—
2	Aldershot	Aldershot ... (*Hants*)	Stanhope and Wellington Lines	248	10,530	1,170	2,300
37	GODSTONE :—						
1	Godstone	Caterham ...	Guards' Depôt for Recruits	5	1,057	37	83
39	KINGSTON :—						
2	Kingston	Kingston upon Thames	Norbiton Barracks ...	8	381	47	79
5	Hampton	Hampton ... (*Middlesex*)	Cavalry Barracks, Hampton Court Palace and Green	—	81	2	3

COUNTY OF SURREY—*continued.*

TABLE 17.—INSTITUTIONS in the REGISTRATION COUNTY.—PERSONS enumerated in WORKHOUSE ESTABLISHMENTS; in HOSPITALS and in LUNATIC ASYLUMS; in PRISONS; and in CERTIFIED REFORMATORY and INDUSTRIAL SCHOOLS, 1901.

NOTE.—For Military and Naval institutions see Table 16. The letters C.B., M.B., U.D., or R.D., in parenthesis after the name of an institution show that the institution belongs to the County Borough, Municipal Borough, Urban District, or Rural District named.

—	Special Inmates (Patients, Paupers, Lunatics, etc.)			Officials and their Families.		
	Persons.	Males.	Females.	Persons.	Males.	Females.
TOTAL	19,461	9,652	9,809	2,696	608	2,088
WORKHOUSES (including Casual Wards, and Workhouse Infirmaries and Schools)	8,429	4,828	3,601	649	137	512
HOSPITALS (General, Special, and Convalescent, and Infirmaries, not Workhouse)	1,191	497	694	615	46	569
HOMES FOR INEBRIATES	82	—	82	32	1	31
LUNATIC ASYLUMS* Public †	6,945	2,918	4,027	932	274	658
LUNATIC ASYLUMS* Private	161	100	61	164	60	104
METROPOLITAN ASYLUMS BOARD IMBECILE ASYLUM	1,926	885	1,041	172	54	118
PRISONS	—	—	—	—	—	—
CERTIFIED REFORMATORY AND INDUSTRIAL SCHOOLS	727	424	303	132	36	96

Number of District and Sub-District.	Registration District and Sub-District.	Civil Parish.	Institution.	Special Inmates (Patients, Paupers, Lunatics, etc.)			Officials and their Families.		
				Persons.	Males.	Females.	Persons.	Males.	Females.
30	EPSOM :—								
1	Carshalton ...	Banstead ...	Surgical Home for Boys ...	20	20	—	8	—	8
			London County Lunatic Asylum	2,448	1,087	1,361	229	58	171
		Carshalton...	Cottage Hospital	8	4	4	4	—	4
			Home for Friendless Girls (Maternity Home)	15	5	10	2	—	2
			Isolation Hospital (Croydon R.D.)	9	3	6	20	4	16
		Sutton ...	Workhouse, South Metropolitan District Schools	1,571	888	683	167	20	147
			Cottage Hospital	3	1	2	3	—	3
			Chalk Pit House, Private Lunatic Asylum	2	—	2	10	1	9
2	Epsom ...	Cuddington	Isolation Hospital (Sutton U.D., Carshalton U.D., Leatherhead U.D., and Epsom R.D.)	15	12	3	17	2	15
		Epsom ...	Workhouse	470	322	148	31	12	19
			Cottage Hospital	8	2	6	8	1	7
			Isolation Hospital (Epsom U.D.)	1	1	—	1	—	1
			London County Lunatic Asylum, Horton Manor	699	110	589	113	26	87
			Private Lunatic Asylum, Church Street, Epsom	2	—	2	9	1	8
		Ewell ...	Workhouse School (Kensington and Chelsea Parishes)	669	370	299	61	17	44
3	Leatherhead ...	Leatherhead	Cottage Hospital	—	—	—	3	—	3

* Including Earlswood Idiot Asylum (36: 2), and Normansfield Idiot Asylum (39: 5).
† County, Borough, and State Asylums, and Registered Hospitals for the Insane are here classed as Public Asylums.

COUNTY OF **SURREY**—*continued.*

TABLE 17.—INSTITUTIONS in the REGISTRATION COUNTY.—PERSONS enumerated in WORKHOUSE ESTABLISHMENTS; in HOSPITALS and in LUNATIC ASYLUMS; in PRISONS; and in CERTIFIED REFORMATORY and INDUSTRIAL SCHOOLS, 1901—*continued.*

Number of District and Sub-District.	Registration District and Sub-District.	Civil Parish.	Institution.	Special Inmates (Patients, Paupers, Lunatics, etc.)			Officials and their Families.		
				Persons.	Males.	Females.	Persons.	Males.	Females.
31	CHERTSEY :—								
1	Walton ...	Walton on Thames	Metropolitan Convalescent Asylum	131	62	69	12	2	10
		Weybridge	Cottage Hospital	2	—	2	3	—	3
2	Chertsey ...	Chertsey ...	Workhouse	234	135	99	17	6	11
			Isolation Hospital (Chertsey R.D.)	19	8	11	9	—	9
			Princess Mary's Village Home, Industrial School for Girls	159	—	159	32	2	30
32	GUILDFORD :—								
1	Woking ...	Woking ...	St. Peter's Memorial Convalescent Home	61	—	61	44	—	44
			Victoria Cottage Hospital...	11	6	5	6	—	6
			County Lunatic Asylum, Brookwood	1,054	433	621	183	64	119
			London County Council Industrial School for Boys	138	138	—	12	6	6
		Worplesdon	Small-Pox Hospital (Guildford, Godalming, and Woking Joint Hospital District)	—	—	—	—	—	—
3	Albury ...	West Horsley	Broom House, Convalescent Home for Children suffering from Ringworm	29	17	12	5	—	5
4	Guildford ...	Guildford St. Nicholas	Royal Surrey County Hospital	68	35	33	31	3	28
		Stoke next Guildford	Guildford Isolation Hospital (Guildford, Godalming, and Woking Joint Hospital District)	10	6	4	10	1	9
		Stoke Within	Workhouse	391	233	158	24	7	17
5	Godalming ...	Godalming...	Meath Home of Comfort for Epileptic Women and Children	65	—	65	17	—	17
33	FARNHAM :—								
2	Aldershot ...	Aldershot ... (*Hants*)	Isolation Hospital (Aldershot U.D.)	1	1	—	3	1	2
			Aldershot Cottage Hospital	8	7	1	5	—	5
			Lock Hospital	6	—	6	7	1	6
3	Farnham ...	Farnham ...	Workhouse	290	187	103	20	4	16
			Cottage Hospital	2	2	—	3	—	3
		Farnham Rural	Convalescent Home ...	47	1	46	42	1	41
		Seale ...	Sanatorium for Consumption	10	5	5	6	—	6
4	Frensham ...	Farnham Rural	Isolation Hospital (Farnham U.D. and R.D.)	4	1	3	7	1	6
			Whitmead Sanatorium for Open-air Cure of Tuberculosis	12	5	7	11	—	11
		Frensham ...	Convalescent Home ...	14	6	8	5	—	5
34	HAMBLEDON :—								
1	Witley ...	Hambledon	Workhouse	158	97	61	10	3	7
		Haslemere...	Cottage Hospital	2	—	2	4	—	4
		Witley ...	Bethlem Convalescent Hospital for the Insane	16	7	9	12	5	7
2	Cranley ...	Cranley ...	Cottage Hospital	—	—	—	2	—	2

COUNTY OF **SURREY**—*continued.*

TABLE 17.—INSTITUTIONS in the REGISTRATION COUNTY.—PERSONS enumerated in WORKHOUSE ESTABLISHMENTS; in HOSPITALS and in LUNATIC ASYLUMS; in PRISONS; and in CERTIFIED REFORMATORY and INDUSTRIAL SCHOOLS, 1901—*continued.*

Number of District and Sub-District.	Registration District and Sub-District.	Civil Parish.	Institution.	Special Inmates (Patients, Paupers, Lunatics, etc.)			Officials and their Families.		
				Persons.	Males.	Females.	Persons.	Males.	Females.
35	DORKING :—								
1	Capel	Capel ...	Village Hospital	4	1	3	2	—	2
2	Dorking ...	Dorking ...	Workhouse	137	65	72	10	3	7
			Cottage Hospital	9	1	8	4	—	4
36	REIGATE :—								
2	Reigate ...	Reigate ...	Workhouse	214	145	69	12	3	9
			Reigate and Redhill Cottage Hospital	16	7	9	8	—	8
			Brabazon Home of Comfort	19	—	19	9	—	9
			Mrs. Kitto's Convalescent Home	14	6	8	3	—	3
			St. Agatha's Convalescent Home	—	—	—	2	—	2
			Earlswood Idiot Asylum ...	510	332	178	132	33	99
			Philanthropic Farm School, Reformatory for Boys	229	229	—	54	24	30
3	Horley ...	Charlwood...	Cottage Hospital	—	—	—	2	—	2
			London County Council Inebriates' Reformatory, Farmfield	29	—	29	10	—	10
		Horley ...	Infectious Diseases Hospital (Reigate R.D.)	7	3	4	3	—	3
			Isolation Hospital (Reigate M.B.)	—	—	—	9	1	8
			Duxhurst Industrial Home for Inebriates	53	—	53	22	1	21
		Nutfield ...	Gladstone House (Branch of the Philanthropic Farm School Reformatory)	57	57	—	7	4	3
37	GODSTONE :—								
1	Godstone ...	Bletchingley	Workhouse	155	109	46	13	3	10
			Isolation Hospital (Godstone R.D.)	9	4	5	1	—	1
		Caterham ...	Cottage Hospital	7	4	3	2	—	2
			Caterham Imbecile Asylum (Metropolitan Asylums Board)	1,926	885	1,041	172	54	118
		Limpsfield...	Caxton Convalescent Home	6	6	—	4	1	3
			Convalescent Hospital (Charing Cross Hospital)	15	9	6	11	2	9
			Limpsfield Convalescent Home	—	—	—	2	—	2
		Lingfield ...	Homes for Epileptic Children	32	21	11	9	4	5
38	CROYDON :—								
1	Croydon ...	Coulsdon ...	London County Lunatic Asylum, Cane Hill	2,218	949	1,269	263	88	175
		Croydon ...	Workhouse	448	229	219	17	6	11
			Workhouse Infirmary ...	353	163	190	57	5	52
			Workhouse, Cottage Homes	60	37	23	7	—	7
			Borough Hospital (Infectious Diseases; Croydon C.B.)	73	42	31	44	3	41
			Children's Nursing Home, Court Royal (South Norwood Hill)	39	13	26	18	—	18
			Cottage Hospital, Upper Norwood	10	3	7	8	1	7
			Croydon General Hospital	69	35	34	38	5	33
			Rescue Society's Maternity Home	24	1	23	5	—	5
			South Croydon Convalescent Home for Children	10	3	7	6	2	4
			St. Mary's Industrial School for Roman Catholic Girls	144	—	144	27	—	27
		Penge (*Kent*)	Workhouse, North Surrey District Schools	897	526	371	60	11	49

COUNTY OF SURREY—*continued.*

TABLE 17.—INSTITUTIONS in the REGISTRATION COUNTY.—PERSONS enumerated in WORKHOUSE ESTABLISHMENTS; in HOSPITALS and in LUNATIC ASYLUMS; in PRISONS; and in CERTIFIED REFORMATORY and INDUSTRIAL SCHOOLS, 1901—*continued.*

Number of District and Sub-District.	REGISTRATION DISTRICT AND SUB-DISTRICT.	CIVIL PARISH.	INSTITUTION.	SPECIAL INMATES (Patients, Paupers, Lunatics, etc.)			OFFICIALS AND THEIR FAMILIES.		
				PERSONS.	Males.	Females.	PERSONS.	Males.	Females.
38	**CROYDON :—*cont.***								
2	Mitcham ...	Mitcham ...	Workhouse (Holborn Union)	955	569	386	29	11	18
			Workhouse Infirmary and Schools (Holborn Union)	382	212	170	45	9	36
		Morden ...	Mrs. Gladstone's Free Convalescent Home for the Poor	36	19	17	8	1	7
39	**KINGSTON :—**								
1	Wimbledon ...	Wimbledon	Atkinson Morley Convalescent Hospital	88	52	36	25	4	21
			Cottage Hospital, South Wimbledon and District	7	3	4	4	—	4
			Isolation Hospital (Wimbledon U.D.)	14	7	7	22	1	21
			Wimbledon Cottage Hospital	8	2	6	5	—	5
2	Kingston ...	Kingston upon Thames	Workhouse	685	351	334	44	9	35
			Kingston Victoria Hospital	11	5	6	5	—	5
3	Surbiton ...	Surbiton ...	Cottage Hospital	13	6	7	7	—	7
		Tolworth ...	Isolation Hospital (Tolworth Joint Hospital District)	11	4	7	11	—	11
4	Esher	East Molesey	East and West Molesey and Hampton Court Cottage Hospital	4	2	2	4	—	4
		Thames Ditton	Cottage Hospital	3	1	2	3	—	3
5	Hampton ...	Teddington (*Middlesex*)	Teddington and Hampton Wick Cottage Hospital	9	5	4	5	—	5
			Normansfield Private Idiot Asylum	157	100	57	145	58	87
40	**RICHMOND :—**								
1	Richmond ...	Richmond ...	Workhouse	332	172	160	21	8	13
			Royal Hospital	37	19	18	21	3	18
2	Mortlake ...	Barnes ...	Workhouse Children's Homes	28	18	10	4	—	4
		Mortlake ...	Isolation Hospital (Barnes U.D.)	6	3	3	7	1	6

TABLE 18.—PERSONS enumerated in the REGISTRATION COUNTY on board SEA-GOING and COASTING MERCHANT VESSELS, and on INLAND BARGES and BOATS, 1901.

NOTE.—Persons on board Vessels in Ports, Harbours, and Docks, including in certain cases hulks, or other stationary vessels, were enumerated by Officers of His Majesty's Customs, and those on Barges, etc., on Canals, or Navigable Rivers, not within the limits of a port, by the local Enumerators.

The persons thus enumerated are distributed among the general population of the Parishes contiguous to the waters in which the vessels were lying, with as much accuracy as the information obtained allows.

Fishermen at sea on the night of the Census, and not returning on 1st April, 1901, and persons on board vessels arriving in port later than that date, are not included.

REGISTRATION DISTRICT and SUB-DISTRICT.	CIVIL PARISH.	BRITISH VESSELS, SEA-GOING and COASTING.		FOREIGN and COLONIAL VESSELS, SEA-GOING and COASTING.		INLAND BARGES and BOATS.		Total Persons on Vessels, Barges, and Boats.
		Vessels.	Persons.	Vessels.	Persons.	Barges and Boats.	Persons.	
REGISTRATION COUNTY		—	—	—	—	13	23	23
32. GUILDFORD.								
1. Woking	Woking	—	—	—	—	1	2	2
4. Guildford	Stoke next Guildford...	—	—	—	—	1	1	1
39. KINGSTON.								
2. Kingston	Ham	—	—	—	—	2	5	5
	Kingston upon Thames	—	—	—	—	4	6	6
5. Hampton	Teddington	—	—	—	—	3	6	6
40. RICHMOND.								
2. Mortlake	Mortlake	—	—	—	—	2	3	3

COUNTY OF **SURREY**—*continued.*

TABLE 19.—TOTAL TENEMENTS, and TENEMENTS of less than FIVE ROOMS, distinguishing those OCCUPIED by VARIOUS NUMBERS of PERSONS, in the ADMINISTRATIVE COUNTY, together with the COUNTY BOROUGH of CROYDON, 1891* and 1901, and in the AGGREGATES of URBAN and RURAL DISTRICTS respectively, 1901.

—	Rooms in Tenement.	Tenements of less than Five Rooms.	Persons per Tenement. 1.	2.	3.	4.	5.	6.	7.	8.	9.	10.	11.	12 or more.
ADMINISTRATIVE COUNTY, TOGETHER WITH THE COUNTY BOROUGH OF CROYDON.	1	1891*– 3,083	2,028	663	273	85	23	9	1	1	—	—	—	—
		1901– 3,485	2,386	718	257	93	19	9	3	—	—	—	—	—
TOTAL TENEMENTS— 1891*— 103,915 1901— 135,493	2	1891*– 4,857	1,267	1,588	978	533	283	126	50	26	3	1	1	1
		1901– 6,008	1,571	2,037	1,283	625	294	117	58	16	3	1	2	1
TENEMENTS OF LESS THAN FIVE ROOMS— 1891*— 30,612 1901— 35,706	3	1891*– 5,343	483	1,417	1,234	861	553	396	234	91	51	12	9	2
		1901– 6,337	526	1,741	1,556	1,108	676	379	199	87	37	15	7	6
	4	1891*– 17,330	573	2,777	3,208	3,033	2,524	2,082	1,514	896	452	187	61	23
		1901– 19,876	655	3,308	4,072	3,726	2,994	2,104	1,422	861	473	190	52	19
AGGREGATE OF URBAN DISTRICTS.	1	1901– 3,073	2,081	648	231	86	16	8	3	—	—	—	—	—
TOTAL TENEMENTS— 1901— 97,278	2	1901– 4,950	1,251	1,683	1,088	519	245	102	43	14	3	—	2	—
TENEMENTS OF LESS THAN FIVE ROOMS— 1901— 25,121	3	1901– 4,890	370	1,331	1,217	892	522	298	138	75	28	13	4	2
	4	1901– 12,208	366	1,953	2,463	2,354	1,858	1,339	891	518	298	126	33	9
AGGREGATE OF RURAL DISTRICTS.	1	1901– 412	305	70	26	7	3	1	—	—	—	—	—	—
TOTAL TENEMENTS— 1901— 38,215	2	1901– 1,058	320	354	195	106	49	15	15	2	—	1	—	1
TENEMENTS OF LESS THAN FIVE ROOMS— 1901— 10,585	3	1901– 1,447	156	410	339	216	154	81	61	12	9	2	3	4
	4	1901– 7,668	289	1,355	1,609	1,372	1,136	765	531	343	175	64	19	10

NOTE.—The Table is to be read as follows:—Of the 135,493 tenements, 35,706 were tenements of less than five rooms, and of these 3,485 were tenements of one room, 6,008 of two rooms, etc.; and of the 3,485 tenements of one room, 2,386 were occupied by one person each, 718 by two persons each, etc. Tables 20 and 21 are to be read in a similar manner.

* In 1891 the tenements were abstracted for the Registration County; in order to make the figures for that area comparable with those for the aggregate of the Administrative County, together with the County Borough of Croydon, in 1901, it has been necessary to make approximate adjustments.

COUNTY OF **SURREY**—*continued.*

TABLE 20.—TOTAL TENEMENTS, and TENEMENTS of less than FIVE ROOMS, distinguishing those OCCUPIED by VARIOUS NUMBERS of PERSONS, in the COUNTY BOROUGH OF CROYDON, in MUNICIPAL BOROUGHS, and in other URBAN DISTRICTS, 1901.

NOTE.—The letters C.B., M.B., and U.D. respectively denote County Borough, Municipal Borough, and Urban District.

URBAN DISTRICTS.	Rooms in Tenement.	Tenements of less than Five Rooms.	PERSONS PER TENEMENT.											
			1.	2.	3.	4.	5.	6.	7.	8.	9.	10.	11.	12 or more.
BARNES (U.D.)	1	188	115	46	20	7	—	—	—	—	—	—	—	—
Total Tenements— 3,931.	2	297	36	95	87	42	20	13	4	—	—	—	—	—
Tenements of less	3	283	11	64	67	60	52	10	14	3	2	—	—	—
than Five Rooms— 1,295.	4	527	17	65	109	105	80	64	38	28	15	5	1	—
CARSHALTON (U.D.) ...	1	22	16	4	2	—	—	—	—	—	—	—	—	—
Total Tenements— 1,402.	2	37	13	16	5	3	—	—	—	—	—	—	—	—
Tenements of less	3	38	6	14	9	3	3	3	—	—	—	—	—	—
than Five Rooms— 318.	4	221	4	37	31	39	37	39	13	8	9	2	1	1
CATERHAM (U.D.)	1	14	7	5	2	—	—	—	—	—	—	—	—	—
Total Tenements— 1,241.	2	47	11	17	8	8	1	1	1	—	—	—	—	—
Tenements of less	3	49	3	14	14	11	2	3	—	2	—	—	—	—
than Five Rooms— 245.	4	135	2	13	28	30	17	21	12	9	2	1	—	—
CHERTSEY (U.D.)	1	37	28	6	2	1	—	—	—	—	—	—	—	—
Total Tenements— 2,650.	2	83	38	21	10	7	5	1	1	—	—	—	—	—
Tenements of less	3	105	15	29	30	16	7	3	3	2	—	—	—	—
than Five Rooms— 775.	4	550	20	86	116	103	91	57	32	23	14	5	—	3
CROYDON (C.B.)	1	1,049	648	261	86	38	9	5	2	—	—	—	—	—
Total Tenements—28,807.	2	1,570	322	522	322	214	114	46	20	9	—	—	1	—
Tenements of less	3	1,560	99	412	381	286	182	103	53	27	8	7	—	2
than Five Rooms— 7,478.	4	3,299	85	543	677	626	529	338	226	133	84	44	12	2
DORKING (U.D.)	1	35	27	7	1	—	—	—	—	—	—	—	—	—
Total Tenements— 1,667.	2	41	22	11	4	4	—	—	—	—	—	—	—	—
Tenements of less	3	46	7	12	10	10	3	3	1	—	—	—	—	—
than Five Rooms— 386.	4	264	9	57	55	51	48	23	11	5	5	—	—	—
EAST AND WEST MOLESEY (U.D.)	1	22	17	5	—	—	—	—	—	—	—	—	—	—
Total Tenements— 1,290.	2	55	8	21	17	5	4	—	—	—	—	—	—	—
Tenements of less	3	30	1	12	5	6	2	2	2	—	—	—	—	—
than Five Rooms— 217.	4	110	2	17	30	17	17	6	8	6	3	2	2	—
EPSOM (U.D.)	1	44	37	6	1	—	—	—	—	—	—	—	—	—
Total Tenements— 1,999.	2	128	23	66	26	6	3	4	—	—	—	—	—	—
Tenements of less	3	89	7	30	25	10	9	3	3	2	—	—	—	—
than Five Rooms— 576.	4	315	9	54	54	66	54	30	27	11	7	1	2	—
ESHER AND THE DITTONS (U.D.)	1	47	34	11	1	1	—	—	—	—	—	—	—	—
Total Tenements— 2,120.	2	94	31	30	22	7	1	3	—	—	—	—	—	—
Tenements of less	3	79	7	25	27	9	5	3	2	1	—	—	—	—
than Five Rooms— 566.	4	346	11	64	74	68	44	30	36	13	5	1	—	—
FARNHAM (U.D.)	1	4	3	—	—	—	—	1	—	—	—	—	—	—
Total Tenements— 1,305.	2	37	24	9	1	2	—	—	1	—	—	—	—	—
Tenements of less	3	32	5	7	4	8	3	2	1	1	1	—	—	—
than Five Rooms— 384.	4	311	21	57	51	61	42	34	18	17	8	2	—	—
FRIMLEY (U.D.)	1	8	6	2	—	—	—	—	—	—	—	—	—	—
Total Tenements— 1,582.	2	37	15	11	6	4	—	1	—	—	—	—	—	—
Tenements of less	3	69	6	18	16	12	15	—	—	—	—	1	1	—
than Five Rooms— 328.	4	214	4	30	49	37	31	26	18	9	7	3	—	—

COUNTY OF **SURREY**—*continued.*

TABLE 20.—TOTAL TENEMENTS, and TENEMENTS of less than FIVE ROOMS, distinguishing those OCCUPIED by VARIOUS NUMBERS of PERSONS, in the COUNTY BOROUGH of CROYDON, in MUNICIPAL BOROUGHS, and in other URBAN DISTRICTS, 1901—*continued.*

URBAN DISTRICTS.	Rooms in Tenement.	Tenements of less than Five Rooms.	PERSONS PER TENEMENT. 1.	2.	3.	4.	5.	6.	7.	8.	9.	10.	11.	12 or more.
GODALMING (M.B.) ...	1	27	25	1	1	—	—	—	—	—	—	—	—	—
Total Tenements— 1,799.	2	63	36	16	6	4	—	1	—	—	—	—	—	—
Tenements of less	3	38	3	10	7	6	5	5	1	—	—	—	1	—
than Five Rooms— 546.	4	418	15	74	78	87	55	52	28	15	11	3	—	—
GUILDFORD (M.B.)	1	97	82	11	4	—	—	—	—	—	—	—	—	—
Total Tenements— 3,432.	2	91	47	27	9	4	3	—	1	—	—	—	—	—
Tenements of less	3	94	12	26	21	15	9	8	1	2	—	—	—	—
than Five Rooms— 716.	4	434	12	84	84	95	69	50	22	11	3	1	3	—
HAM (U.D.)	1	1	1	—	—	—	—	—	—	—	—	—	—	—
Total Tenements— 296.	2	16	6	7	1	1	1	—	—	—	—	—	—	—
Tenements of less	3	19	6	4	3	1	2	3	—	—	—	—	—	—
than Five Rooms— 131.	4	95	2	14	13	17	21	12	8	7	1	—	—	—
KINGSTON UPON THAMES (M.B.)	1	231	120	62	27	14	5	2	1	—	—	—	—	—
Total Tenements— 7,100.	2	388	54	142	110	47	24	7	2	—	1	—	1	—
Tenements of less	3	297	23	66	78	64	28	20	8	6	2	1	1	—
than Five Rooms— 1,798.	4	882	25	106	139	161	133	112	102	42	39	17	5	1
LEATHERHEAD (U.D.)	1	50	46	1	2	1	—	—	—	—	—	—	—	—
Total Tenements— 1,000.	2	38	14	9	10	5	—	—	—	—	—	—	—	—
Tenements of less	3	41	4	17	8	8	2	2	—	—	—	—	—	—
than Five Rooms— 336.	4	207	8	25	40	52	28	20	17	13	3	1	—	—
REIGATE (M.B.)	1	174	155	14	5	—	—	—	—	—	—	—	—	—
Total Tenements— 5,458.	2	356	90	120	98	28	15	4	1	—	—	—	—	—
Tenements of less	3	229	23	59	66	49	21	7	1	2	1	—	—	—
than Five Rooms— 1,371.	4	612	15	103	133	110	97	71	53	19	6	5	—	—
RICHMOND (M.B.)	1	360	262	65	25	8	—	—	—	—	—	—	—	—
Total Tenements— 7,018.	2	537	171	183	103	44	22	4	6	3	1	—	—	—
Tenements of less	3	504	55	155	110	79	53	28	13	6	3	2	—	—
than Five Rooms— 2,249.	4	848	28	121	174	167	125	94	66	39	21	11	2	—
SURBITON (U.D.)	1	52	31	13	6	2	—	—	—	—	—	—	—	—
Total Tenements— 3,140.	2	140	43	55	31	8	2	—	—	—	1	—	—	—
Tenements of less	3	150	12	48	41	21	13	8	4	3	—	—	—	—
than Five Rooms— 572.	4	230	4	30	54	52	37	25	12	8	7	1	—	—
SUTTON (U.D.)	1	37	20	14	3	—	—	—	—	—	—	—	—	—
Total Tenements— 3,143.	2	102	21	41	27	7	3	3	—	—	—	—	—	—
Tenements of less	3	103	9	29	25	17	9	8	—	3	3	—	—	—
than Five Rooms— 435.	4	193	10	25	33	36	23	23	15	17	6	4	1	—
THE MALDENS AND COOMBE (U.D.)	1	25	22	3	—	—	—	—	—	—	—	—	—	—
Total Tenements— 1,363.	2	55	22	18	8	5	2	—	—	—	—	—	—	—
Tenements of less	3	48	4	11	13	9	8	1	—	1	1	—	—	—
than Five Rooms— 310.	4	182	9	28	41	37	26	19	6	11	5	—	—	—
WALTON ON THAMES (U.D.)	1	42	35	7	—	—	—	—	—	—	—	—	—	—
Total Tenements— 2,186.	2	94	25	32	29	4	2	2	—	—	—	—	—	—
Tenements of less	3	107	4	34	30	15	14	7	2	—	1	—	—	—
than Five Rooms— 594.	4	351	10	49	65	57	47	47	28	25	12	10	—	1

COUNTY OF **SURREY**—*continued.*

TABLE 20.—TOTAL TENEMENTS, and TENEMENTS of less than FIVE ROOMS, distinguishing those OCCUPIED by VARIOUS NUMBERS of PERSONS, in the COUNTY BOROUGH of CROYDON, in MUNICIPAL BOROUGHS, and in other URBAN DISTRICTS, 1901—*continued.*

URBAN DISTRICTS.	Rooms in Tenement.	Tenements of less than Five Rooms.	PERSONS PER TENEMENT.											
			1.	2.	3.	4.	5.	6.	7.	8.	9.	10.	11.	12 or more.
WEYBRIDGE (U.D.)	1	13	9	2	1	1	—	—	—	—	—	—	—	—
Total Tenements— 1,152.	2	53	30	17	4	2	—	—	—	—	—	—	—	—
Tenements of less	3	43	5	16	10	9	3	—	—	—	—	—	—	—
than Five Rooms— 188.	4	79	3	17	20	16	11	5	4	—	1	2	—	—
WIMBLEDON (U.D.)	1	416	278	89	34	13	2	—	—	—	—	—	—	—
Total Tenements— 9,128.	2	458	113	154	111	46	19	8	5	2	—	—	—	—
Tenements of less	3	722	37	187	188	145	66	56	24	11	6	2	—	—
than Five Rooms— 2,605.	4	1,009	28	173	230	201	147	107	63	33	20	5	1	1
WOKING (U.D.)	1	78	57	13	8	—	—	—	—	—	—	—	—	—
Total Tenements— 3,069.	2	133	36	43	33	12	4	4	1	—	—	—	—	—
Tenements of less	3	115	6	32	29	23	6	10	5	3	—	—	1	—
than Five Rooms— 702.	4	376	13	81	85	63	49	34	28	16	4	—	3	—

TABLE 21.—TOTAL TENEMENTS, and TENEMENTS of less than FIVE ROOMS, distinguishing those OCCUPIED by VARIOUS NUMBERS of PERSONS, in RURAL DISTRICTS, 1901.

RURAL DISTRICTS.	Rooms in Tenement.	Tenements of less than Five Rooms.	PERSONS PER TENEMENT.											
			1.	2.	3.	4.	5.	6.	7.	8.	9.	10.	11.	12 or more.
CHERTSEY	1	18	13	4	1	—	—	—	—	—	—	—	—	—
Total Tenements— 2,484.	2	85	27	24	14	11	5	4	—	—	—	—	—	—
Tenements of less	3	113	16	21	31	16	14	5	6	2	—	1	—	1
than Five Rooms— 725.	4	509	21	89	116	94	56	53	33	33	8	4	1	1
CROYDON	1	140	87	33	12	5	3	—	—	—	—	—	—	—
Total Tenements— 7,053.	2	266	70	87	60	26	17	3	3	—	—	—	—	—
Tenements of less	3	359	24	96	75	63	42	30	23	4	2	—	—	—
than Five Rooms— 2,108.	4	1343	20	175	259	240	231	159	123	73	42	13	6	2
DORKING	1	8	2	3	1	1	—	1	—	—	—	—	—	—
Total Tenements— 2,140.	2	37	12	14	8	2	1	—	—	—	—	—	—	—
Tenements of less	3	81	12	29	19	8	7	3	2	—	1	—	—	—
than Five Rooms— 593.	4	467	21	100	104	82	74	34	25	13	9	4	1	—
EGHAM	1	37	32	3	1	1	—	—	—	—	—	—	—	—
Total Tenements— 2,499.	2	74	30	16	11	12	1	3	1	—	—	—	—	—
Tenements of less	3	82	7	25	24	10	6	7	1	—	2	—	—	—
than Five Rooms— 529.	4	336	15	65	72	50	53	33	28	11	6	2	1	—
EPSOM	1	37	31	5	1	—	—	—	—	—	—	—	—	—
Total Tenements— 3,950.	2	149	52	45	23	13	5	1	8	1	—	1	—	—
Tenements of less	3	186	20	44	39	35	26	7	8	2	2	—	3	—
than Five Rooms— 1,311.	4	939	38	157	206	173	145	85	51	42	28	10	1	3

COUNTY OF **SURREY**—*continued.*

TABLE 21.—TOTAL TENEMENTS, and TENEMENTS of less than FIVE ROOMS, distinguishing those OCCUPIED by VARIOUS NUMBERS of PERSONS, in RURAL DISTRICTS, 1901—*continued.*

RURAL DISTRICTS.	Rooms in Tenement.	Tenements of less than Five Rooms.	PERSONS PER TENEMENT.											
			1.	2.	3.	4.	5.	6.	7.	8.	9.	10.	11.	12 or more.
FARNHAM	1	20	15	3	2	—	—	—	—	—	—	—	—	—
Total Tenements— 3,647.	2	88	31	28	12	7	7	1	1	1	—	—	—	—
Tenements of less	3	105	15	42	14	11	10	7	3	1	—	1	—	1
than Five Rooms— 952.	4	739	38	132	149	121	110	74	51	43	11	7	2	1
GODSTONE	1	19	17	1	1	—	—	—	—	—	—	—	—	—
Total Tenements— 3,832.	2	85	22	34	16	7	4	1	1	—	—	—	—	—
Tenements of less	3	133	18	39	30	20	17	6	2	—	—	—	—	—
than Five Rooms— 1,143.	4	906	37	161	194	174	134	88	56	32	22	7	1	1
GUILDFORD	1	54	46	4	4	—	—	—	—	—	—	—	—	—
Total Tenements— 4,484.	2	133	39	52	24	9	6	2	1	—	—	—	—	—
Tenements of less	3	170	21	57	42	22	9	8	8	1	1	—	—	—
than Five Rooms— 1,315.	4	958	38	191	193	166	143	98	68	32	21	5	2	1
HAMBLEDON	1	43	32	9	2	—	—	—	—	—	—	—	—	—
Total Tenements— 4,592.	2	62	20	21	12	9	—	—	—	—	—	—	—	—
Tenements of less	3	112	14	31	33	19	8	5	2	—	—	—	—	—
than Five Rooms— 1,025.	4	808	23	166	188	152	112	75	37	33	13	4	3	2
REIGATE	1	36	30	5	1	—	—	—	—	—	—	—	—	—
Total Tenements— 3,534.	2	79	17	33	15	10	3	—	—	—	—	—	—	1
Tenements of less	3	106	9	26	32	12	15	3	6	2	1	—	—	—
than Five Rooms— 884.	4	663	38	119	128	120	78	66	59	31	15	8	1	—

COUNTY OF **SURREY**—*continued.*

TABLE 22.—AGGREGATE NUMBERS of MARRIAGES, BIRTHS, and DEATHS registered in each REGISTRATION DISTRICT during the INTERCENSAL PERIOD 1891—1901; INCREASE or DECREASE of POPULATION compared with DIFFERENCE between BIRTHS and DEATHS.

NOTE.—No correction is made in this Table for Deaths occurring in Public Institutions, which in some cases are sufficiently numerous to detract from the value of the comparison between the Increase of Population and the Excess of Births over Deaths.

Registration Districts.*		Population.*		Registered from 1st April 1891, to 31st March 1901.			Increase (+) or Decrease (−) of Population.	Excess of Births over Deaths (+) or of Deaths over Births (−)	Gain (+) or Loss (−) by Migration.
		1891.	1901.	Marriages.	Births.	Deaths.			
Cols	1.	2	3.	4.	5.	6.	7.	8.	9.
REGISTRATION COUNTY	Census 1891	572,092	714,323	42,044	157,858	92,543	+142,404	+65,315	+ 77,089
	1st June 1895	572,641	714,831						
	1st June 1897	575,845	718,549						
30 Epsom		50,124	62,021	3,011	12,166	8,668	+ 11,897	+ 3,498	+ 8,399
31 Chertsey	Census 1891	32,772	40,112	2,303	8,970	4,682	+ 7,316	+ 4,288	+ 3,028
	1st June 1895	33,321	40,620						
32 Guildford	Census 1891	51,676	62,825	3,648	14,168	8,878	+ 11,166	+ 5,290	+ 5,876
	1st June 1895	51,752	62,920						
	1st June 1897	50,915	62,099						
33 Farnham		49,846	62,458	3,855	15,386	7,731	+ 12,612	+ 7,655	+ 4,957
34 Hambledon	Census 1891	18,504	20,934	1,244	4,951	2,503	+ 2,413	+ 2,448	− 35
	1st June 1895	18,428	20,839						
	1st June 1897	19,265	21,660						
35 Dorking	Census 1891	17,223	17,449	1,073	3,740	2,373	+ 222	+ 1,367	− 1,145
	1st June 1895	17,229	17,449						
36 Reigate	Census 1891	36,580	42,695	2,575	9,052	5,061	+ 6,104	+ 3,991	+ 2,113
	1st June 1895	36,644	42,740						
37 Godstone	Census 1891	18,913	24,191	1,322	5,164	3,880	+ 5,490	+ 1,284	+ 4,206
	1st June 1895	18,843	24,146						
	1st June 1897	22,047	27,864						
38 Croydon	Census 1891	151,787	194,513	11,968	42,551	25,856	+ 42,710	+ 16,695	+ 26,015
	1st Nov. 1898	151,771	194,429						
39 Kingston	Census 1891	103,119	137,632	8,014	31,181	16,113	+ 34,529	+ 15,068	+ 19,461
	1st Nov. 1898	103,135	137,716						
40 Richmond		41,548	49,493	3,031	10,529	6,798	+ 7,945	+ 3,731	+ 4,214

* Changes were made in the boundaries of many of the Registration Districts during the intercensal period. In the Table the enumerated populations of every such District for 1891 and 1901 are given, first for the District as constituted at the Census of 1891, and then for the District as constituted by each successive change. The dates from which the changed areas were adopted for tabulation of Births and Deaths are shown in the first column. In calculating the Increase or Decrease of Population (Col. 7) approximate allowance has been made for variations caused by changes of boundary. Owing to this method of calculation, the Increase of Population shown in Column 7 differs fractionally from that derivable from the figures for the Entire County in Table 1, and for the individual Registration Districts in Table 12, which relate to those areas as constituted at the time of the Census of 1901, except as regards Chertsey and Guildford, between which a parochial transfer took place on Census Day, and is not taken into account in the above Table.

TABLE 23.—AGES of PERSONS, MALES and FEMALES, in the ADMINISTRATIVE COUNTY (together with the COUNTY BOROUGH of CROYDON), and in the AGGREGATES of URBAN and RURAL DISTRICTS respectively, 1901.

—		All Ages.	Under 1 Year.	1-	2-	3-	4-	Under 5 Years.	5-	10-	13-	14-	15-	16-	17-	18-	19-	20-	21-	25-	30-	35-	40-	45-	50-	55-	60-	65-	70-	75-	80-	85-	90-	95-	100 and upwards.
ADMINISTRATIVE COUNTY, together with the COUNTY BOROUGH of CROYDON	P.	653,549	13,952	12,927	13,340	13,428	13,368	67,015	66,066	39,632	13,284	13,144	12,611	12,628	12,218	13,075	12,883	12,883	50,323	57,279	51,585	45,729	39,503	32,559	27,870	21,947	18,291	13,311	9,718	5,773	3,002	965	225	25	5
	M.	303,263	7,033	6,450	6,693	6,710	6,698	33,584	33,191	20,006	6,619	6,676	6,255	6,156	5,823	6,115	6,067	5,832	21,476	24,140	22,713	20,799	18,228	14,912	12,826	10,001	8,070	5,706	4,046	2,438	1,131	359	80	7	1
	F.	350,286	6,919	6,477	6,647	6,718	6,670	33,431	32,875	19,626	6,665	6,468	6,356	6,472	6,395	6,960	6,816	7,051	28,847	33,139	28,872	24,930	21,275	17,647	15,014	11,943	10,221	7,605	5,672	3,335	1,868	606	145	18	4
AGGREGATE of URBAN DISTRICTS, including COUNTY BOROUGH	P.	464,258	9,900	9,156	9,259	9,430	9,227	46,972	45,750	27,180	9,127	9,074	8,917	9,051	8,889	9,700	9,629	9,556	37,175	42,368	37,339	32,716	27,995	22,988	19,324	15,055	12,670	9,081	6,728	3,961	2,113	695	179	22	4
	M.	211,226	5,015	4,569	4,659	4,673	4,613	23,529	22,921	13,570	4,410	4,480	4,335	4,240	4,101	4,423	4,428	4,210	15,316	17,456	16,126	14,736	12,716	10,357	8,668	6,697	5,422	3,730	2,691	1,601	753	243	61	5	1
	F.	253,032	4,885	4,587	4,600	4,757	4,614	23,443	22,829	13,610	4,717	4,594	4,582	4,811	4,788	5,277	5,201	5,346	21,859	24,912	21,213	17,980	15,279	12,631	10,656	8,358	7,248	5,351	4,037	2,360	1,360	452	118	17	3
AGGREGATE of RURAL DISTRICTS	P.	189,291	4,052	3,771	4,081	3,998	4,141	20,043	20,316	12,452	4,157	4,070	3,694	3,577	3,329	3,375	3,254	3,327	13,148	14,911	14,246	13,013	11,508	9,571	8,546	6,892	5,621	4,230	2,990	1,812	889	270	46	3	1
	M.	92,037	2,018	1,881	2,034	2,037	2,085	10,055	10,270	6,436	2,209	2,196	1,920	1,916	1,722	1,692	1,639	1,622	6,160	6,684	6,587	6,063	5,512	4,555	4,158	3,397	2,648	1,976	1,355	837	381	116	19	2	—
	F.	97,254	2,034	1,890	2,047	1,961	2,056	9,988	10,046	6,016	1,948	1,874	1,774	1,661	1,607	1,683	1,615	1,705	6,988	8,227	7,659	6,950	5,996	5,016	4,388	3,585	2,973	2,254	1,635	975	503	154	27	1	1

TABLE 24.—AGES of PERSONS, MALES and FEMALES, in the COUNTY BOROUGH of CROYDON, in MUNICIPAL BOROUGHS, and in other URBAN DISTRICTS, 1901.

NOTE.—The letters C.B., M.B., and U.D., respectively denote County Borough, Municipal Borough, and Urban District.

URBAN DISTRICT.	ALL AGES.	Under 1 Year.	1-	2-	3-	4-	Under 5 Years.	5-	10-	13-	14-	15-	16-	17-	18-	19-	20-	21-	25-	30-	35-	40-	45-	50-	55-	60-	65-	70-	75-	80-	85-	90-	95-	100 and upwards.
TOTAL URBAN DISTRICTS	P. 464,258	9,900	9,156	9,259	9,430	9,227	46,972	45,750	27,180	9,127	9,074	8,917	9,051	8,889	9,700	9,629	9,556	37,175	42,368	37,339	32,716	27,995	22,988	19,324	15,055	12,670	9,081	6,728	3,961	2,113	695	179	22	4
	M. 211,226	5,015	4,569	4,659	4,673	4,613	23,529	22,921	13,570	4,410	4,480	4,335	4,240	4,101	4,423	4,428	4,210	15,316	17,456	16,126	14,736	12,716	10,357	8,668	6,697	5,422	3,730	2,691	1,601	753	243	61	5	1
	F. 253,032	4,885	4,587	4,600	4,757	4,614	23,443	22,829	13,610	4,717	4,594	4,582	4,811	4,788	5,277	5,201	5,346	21,859	24,912	21,213	17,980	15,279	12,631	10,656	8,358	7,248	5,351	4,037	2,360	1,360	452	118	17	3
BARNES (U.D.)	P. 17,821	389	377	356	368	354	1,844	1,828	1,004	338	341	318	363	351	336	388	348	1,394	1,682	1,423	1,234	1,152	887	812	563	441	308	213	132	60	23	6	2	—
	M. 8,069	191	184	172	179	163	889	917	532	173	175	147	162	180	126	168	160	540	681	647	530	528	408	355	252	194	126	96	57	16	7	3	—	—
	F. 9,752	198	193	184	189	191	955	911	472	165	166	171	201	171	210	220	188	854	1,001	776	704	624	479	457	311	247	182	147	75	44	16	3	2	—
CARSHALTON (U.D.)	P. 6,746	183	131	157	147	153	771	794	466	136	129	144	124	123	121	150	117	456	571	501	442	394	335	257	212	189	132	87	56	30	8	1	—	—
	M. 3,193	107	63	88	67	83	408	404	248	58	63	73	66	61	58	63	57	191	231	224	205	187	155	119	103	79	56	45	26	11	2	—	—	—
	F. 3,553	76	68	69	80	70	363	390	218	78	66	71	58	62	63	87	60	265	340	277	237	207	180	138	109	110	76	42	30	19	6	1	—	—
CATERHAM (U.D.)	P. 9,486	146	153	141	177	122	739	675	388	152	145	128	133	139	377	374	284	932	885	652	625	559	533	443	402	326	223	188	114	41	19	10	—	—
	M. 4,909	70	77	64	84	58	353	318	208	94	79	79	68	69	304	299	198	552	423	282	305	246	265	202	177	151	88	83	44	11	9	2	—	—
	F. 4,577	76	76	77	93	64	386	357	180	58	66	49	65	70	73	75	86	380	462	370	320	313	268	241	225	175	135	105	70	30	10	8	—	—
CHERTSEY (U.D.)	P. 12,762	299	311	281	287	289	1,467	1,391	908	318	300	272	259	223	219	235	228	827	993	938	797	703	662	509	446	371	246	210	125	92	19	4	—	—
	M. 6,144	147	150	126	140	133	696	673	459	163	169	174	155	113	115	127	115	338	453	428	367	331	316	244	219	157	122	99	63	41	5	2	—	—
	F. 6,618	152	161	155	147	156	771	718	449	155	131	98	104	110	104	108	113	489	540	510	430	372	346	265	227	214	124	111	62	51	14	2	—	—
CROYDON (C.B.)	P. 133,895	2,967	2,718	2,781	2,813	2,802	14,081	13,696	7,907	2,613	2,536	2,631	2,707	2,541	2,709	2,686	2,773	10,634	11,930	10,638	9,281	7,964	6,605	5,603	4,306	3,632	2,595	1,883	1,133	545	197	61	8	—
	M. 60,087	1,480	1,366	1,396	1,399	1,386	7,027	6,846	3,821	1,220	1,207	1,218	1,258	1,133	1,150	1,184	1,190	4,334	4,947	4,574	4,159	3,557	2,857	2,496	1,857	1,565	1,060	705	415	198	59	18	2	—
	F. 73,808	1,487	1,352	1,385	1,414	1,416	7,054	6,850	4,086	1,393	1,329	1,413	1,449	1,408	1,559	1,502	1,583	6,300	6,983	6,064	5,122	4,407	3,748	3,107	2,449	2,067	1,535	1,178	638	347	138	43	6	—
DORKING (U.D.)	P. 7,670	152	130	115	136	136	699	718	425	154	153	153	157	138	139	131	144	541	623	591	559	438	419	353	315	277	187	187	88	53	22	6	—	—
	M. 3,462	84	72	76	62	77	371	381	221	62	61	65	80	52	59	51	63	205	253	249	264	192	195	156	130	124	77	84	42	18	5	2	—	—
	F. 4,208	68	58	69	74	59	328	337	204	92	92	88	77	86	80	80	81	336	370	342	295	246	224	197	185	153	110	103	46	35	17	4	—	—
EAST AND WEST MOLESEY (U.D.)	P. 6,034	113	121	132	123	124	613	586	338	99	91	125	122	118	133	126	109	452	598	540	407	375	300	287	211	163	86	71	42	31	8	3	—	—
	M. 2,727	57	63	68	75	61	324	314	150	44	47	53	56	52	53	56	53	179	239	225	192	172	134	134	105	64	31	28	15	6	—	1	—	—
	F. 3,307	56	58	64	48	63	289	272	188	55	44	72	66	66	80	70	56	273	359	315	215	203	166	153	106	99	55	43	27	25	8	2	—	—
EPSOM (U.D.)	P. 10,915	203	206	194	186	179	968	859	550	186	201	197	236	217	194	226	225	939	1,060	886	760	691	545	525	410	309	258	193	112	82	23	2	—	1
	M. 5,205	111	118	104	81	97	511	431	313	109	115	122	123	112	94	95	95	427	492	374	347	322	243	217	179	174	108	91	57	41	12	1	—	—
	F. 5,710	92	88	90	105	82	457	428	237	77	86	75	113	105	100	131	130	512	568	512	413	369	302	308	231	195	150	102	55	41	11	1	—	1

TABLE 24.—AGES of PERSONS, MALES and FEMALES, in the COUNTY BOROUGH of CROYDON, in MUNICIPAL BOROUGHS, and in other URBAN DISTRICTS, 1901—*continued*

Urban District.		All Ages.	Under 1 Year.	1-	2-	3-	4-	Under 5 Years.	5-	10-	13-	14-	15-	16-	17-	18-	19-	20-	21-	25-	30-	35-	40-	45-	50-	55-	60-	65-	70-	75-	80-	85-	90-	95-	100 and upwards.
ESHER AND THE DITTONS (U.D.)	P.	9,489	187	184	171	172	175	889	936	502	182	146	188	151	201	202	163	188	788	872	799	764	596	487	416	299	251	186	143	83	38	15	2	2	—
	M.	4,367	103	91	90	75	93	452	460	234	86	78	95	73	93	86	80	73	339	328	369	363	289	231	184	150	105	74	66	36	17	6	—	—	—
	F.	5,122	84	93	81	97	82	437	476	268	96	68	93	78	108	116	83	115	449	544	430	401	307	256	232	149	146	112	77	47	21	9	2	2	—
FARNHAM (U.D.)	P.	6,124	103	109	123	117	116	568	563	355	132	145	125	110	132	109	116	112	403	502	391	440	365	346	322	238	215	155	125	81	51	19	4	—	—
	M.	2,927	44	51	60	67	65	287	283	165	69	68	73	61	61	42	49	47	189	223	193	211	155	174	165	110	104	73	56	36	18	13	2	—	—
	F.	3,197	59	58	63	50	51	281	280	190	63	77	52	49	71	67	67	65	214	279	198	229	210	172	157	128	111	82	69	45	33	6	2	—	—
FRIMLEY (U.D.)	P.	8,409	178	157	169	159	139	802	767	549	150	156	139	142	149	251	298	263	821	891	674	566	422	362	303	230	201	134	78	31	22	7	1	—	—
	M.	4,164	101	79	81	87	71	419	399	306	77	78	59	55	56	167	227	169	418	379	295	262	194	154	133	105	95	60	28	19	5	5	—	—	—
	F.	4,245	77	78	88	72	68	383	368	243	73	78	80	87	93	84	71	94	403	512	379	304	228	208	170	125	106	74	50	12	17	2	1	—	—
GODALMING (M.B.)	P.	8,748	191	174	181	177	173	896	862	548	185	270	258	223	234	200	158	188	609	699	673	574	515	415	345	271	216	159	128	71	45	5	1	—	—
	M.	4,287	98	79	97	80	85	439	448	281	112	188	171	140	138	99	61	76	270	308	305	258	232	193	157	128	99	77	48	31	22	2	1	—	—
	F.	4,461	93	95	84	97	88	457	414	264	73	82	87	83	96	101	97	112	339	391	368	316	283	222	188	143	117	82	80	40	23	3	—	—	—
GUILDFORD (M.B.)	P.	15,938	296	265	292	267	329	1,449	1,499	930	323	305	288	330	288	319	331	311	1,239	1,452	1,164	1,134	1,002	809	729	537	498	356	290	192	115	38	9	—	1
	M.	7,342	140	148	142	127	163	720	747	470	143	133	142	151	142	147	160	149	553	626	515	516	462	364	337	232	215	151	119	82	41	24	—	—	1
	F.	8,596	156	117	150	140	166	729	752	460	180	172	146	179	146	172	171	162	686	826	649	618	540	445	392	305	283	205	171	110	74	14	9	—	—
HAM (U.D.) ...	P.	1,460	26	33	22	31	33	145	168	107	29	35	39	30	20	30	28	32	124	96	102	103	74	70	63	45	49	33	22	10	5	1	—	—	—
	M.	626	12	10	5	15	12	54	73	36	8	11	17	13	8	18	13	12	62	44	47	47	35	27	31	22	21	13	7	5	1	1	—	—	—
	F.	834	14	23	17	16	21	91	95	71	21	24	22	17	12	12	15	20	62	52	55	56	39	43	32	23	28	20	15	5	4	—	—	—	—
KINGSTON UPON THAMES (M.B.)	P.	34,375	830	752	729	792	736	3,839	3,595	1,965	671	672	599	634	583	767	684	705	2,581	3,113	2,866	2,427	2,017	1,588	1,308	1,048	942	678	545	284	186	59	17	1	1
	M.	16,069	394	372	387	399	349	1,901	1,762	965	303	346	285	313	304	402	321	343	1,142	1,366	1,274	1,130	991	744	586	481	424	261	229	106	68	16	5	1	—
	F.	18,306	436	380	342	393	387	1,938	1,833	1,000	368	326	314	321	279	365	363	362	1,439	1,747	1,592	1,297	1,026	844	722	567	518	417	316	178	118	43	12	—	1
LEATHERHEAD (U.D.)	P.	4,694	88	85	102	86	91	452	439	367	130	117	123	104	110	97	83	96	314	403	314	298	288	225	220	155	118	91	70	45	27	2	2	1	—
	M.	2,391	50	41	57	45	45	238	221	224	89	67	78	55	58	51	39	58	165	191	145	133	153	96	108	67	54	41	26	22	12	1	2	—	—
	F.	2,300	38	44	45	41	46	214	218	143	41	50	45	49	52	46	44	38	149	212	169	165	135	129	112	88	64	53	44	23	15	1	—	1	—
REIGATE (M.B.)	P.	25,993	499	495	457	487	443	2,381	2,352	1,649	567	573	567	536	550	540	489	463	2,055	2,432	2,042	1,782	1,497	1,294	1,146	866	731	599	432	243	147	49	8	3	—
	M.	11,788	262	269	220	244	226	1,221	1,179	845	267	283	290	256	281	248	210	194	845	988	873	779	649	573	500	381	309	261	179	115	41	15	5	1	—
	F.	14,205	237	226	237	243	217	1,160	1,173	804	300	290	277	280	269	292	279	269	1,210	1,444	1,169	1,003	848	721	646	485	422	338	253	128	106	34	3	2	—
RICHMOND (M.B.)	P.	31,672	580	531	555	567	544	2,777	2,657	1,609	539	551	579	638	637	701	663	631	2,896	3,073	2,526	2,271	2,004	1,673	1,378	1,146	898	705	528	349	174	58	10	—	1
	M.	13,182	287	229	291	280	282	1,369	1,331	767	267	241	260	273	251	242	226	204	1,050	1,151	978	975	846	710	610	488	318	250	190	110	53	17	5	—	—
	F.	18,490	293	302	264	287	262	1,408	1,326	842	272	310	319	365	386	459	437	427	1,846	1,922	1,548	1,296	1,158	963	768	658	580	455	338	239	121	41	5	—	1

TABLE 24.—AGES of PERSONS, MALES and FEMALES, in the COUNTY BOROUGH of CROYDON, in MUNICIPAL BOROUGHS, and in other URBAN DISTRICTS, 1901—*continued.*

URBAN DISTRICT.		ALL AGES.	Under 1 Year.	1-	2-	3-	4-	Under 5 Years.	5-	10-	13-	14-	15-	16-	17-	18-	19-	20-	21-	25-	30-	35-	40-	45-	50-	55-	60-	65-	70-	75-	80-	85-	90-	95-	100 and upwards.
SURBITON (U.D.)	P.	15,017	261	248	290	255	289	1,343	1,238	669	240	270	276	269	287	326	317	368	1,398	1,577	1,341	1,095	944	773	613	509	439	301	194	138	63	21	7	1	—
	M.	6,132	128	123	160	139	145	695	612	332	112	119	109	105	102	105	109	118	426	518	526	468	418	326	258	218	178	117	75	49	26	8	3	—	—
	F.	8,885	133	125	130	116	144	648	626	337	128	151	167	164	185	221	208	250	972	1,059	815	627	526	447	355	291	261	184	119	89	37	13	4	1	—
SUTTON (U.D.)	P.	17,223	343	305	335	334	368	1,685	2,124	1,473	449	387	325	290	330	316	355	346	1,339	1,565	1,343	1,080	926	785	638	494	363	260	182	103	45	17	3	—	—
	M.	7,711	180	154	177	154	175	840	1,116	813	221	174	132	100	143	124	153	121	480	580	568	468	408	331	308	223	167	103	70	44	19	4	1	—	—
	F.	9,512	163	151	158	180	193	845	1,008	660	228	213	193	190	187	192	202	225	859	985	775	612	518	454	330	271	196	157	112	59	26	13	2	—	—
THE MALDENS AND COOMBE (U.D.)	P.	6,233	131	122	126	137	140	656	627	365	113	138	99	123	128	129	129	117	501	550	482	463	387	314	265	192	153	125	100	36	31	9	—	1	—
	M.	2,885	59	54	58	65	80	316	319	181	54	64	50	62	57	54	59	58	200	246	204	201	178	163	126	95	69	55	40	19	11	4	—	—	—
	F.	3,348	72	68	68	72	60	340	308	184	59	74	49	61	71	75	70	59	301	304	278	262	209	151	139	97	84	70	60	17	20	5	—	1	—
WALTON UPON THAMES (U.D.)	P.	10,329	236	218	205	207	190	1,056	943	590	204	179	170	186	215	241	226	213	869	1,001	909	740	614	503	461	317	264	178	130	72	36	11	—	1	—
	M.	4,743	125	111	99	105	105	545	514	284	86	89	95	91	93	103	87	89	350	406	397	339	291	231	214	155	109	75	61	22	12	4	—	1	—
	F.	5,586	111	107	106	102	85	511	429	306	118	90	75	95	122	138	139	124	519	595	512	401	323	272	247	162	155	103	69	50	24	7	—	—	—
WEYBRIDGE (U.D.)	P.	5,329	109	98	90	87	89	473	469	263	84	81	85	107	109	109	99	114	477	551	492	419	348	251	222	184	137	118	68	42	16	7	4	—	—
	M.	2,163	60	45	39	46	45	235	217	122	28	39	36	44	39	41	33	31	164	209	185	167	145	120	83	79	58	40	23	13	9	2	1	—	—
	F.	3,166	49	53	51	41	44	238	252	141	56	42	49	63	70	68	66	83	313	342	307	252	203	131	139	105	79	78	45	29	7	5	3	—	—
WIMBLEDON (U.D.)	P.	41,652	985	890	889	929	865	4,558	4,414	2,385	818	810	810	795	787	820	816	826	3,293	3,774	3,690	3,204	2,680	1,991	1,490	1,180	1,007	639	433	248	127	44	11	2	—
	M.	18,448	510	450	433	467	449	2,309	2,153	1,155	396	382	373	332	347	353	336	322	1,241	1,482	1,582	1,402	1,195	926	669	531	393	262	162	88	38	16	3	—	—
	F.	23,204	475	440	456	462	416	2,249	2,261	1,230	422	428	437	463	440	467	480	504	2,052	2,292	2,108	1,802	1,485	1,065	821	649	614	377	271	160	89	28	8	2	—
WOKING (U.D.)	P.	16,244	405	343	336	389	348	1,821	1,550	868	315	343	279	282	279	315	358	355	1,293	1,475	1,362	1,251	1,040	816	616	479	420	326	198	131	51	14	7	—	—
	M.	8,202	215	170	169	191	165	910	803	435	169	204	139	148	156	182	222	215	656	692	667	648	540	421	276	210	196	149	81	55	18	6	4	—	—
	F.	8,042	190	173	167	198	183	911	747	433	146	139	140	134	123	133	136	140	637	783	695	603	500	395	340	269	224	177	117	76	33	8	3	—	—

TABLE 25.—AGES of PERSONS, MALES and FEMALES, in RURAL DISTRICTS, 1901.

Rural District.		All Ages.	Under 1 Year.	1-	2-	3-	4-	Under 5 Years.	5-	10-	13-	14-	15-	16-	17-	18-	19-	20-	21-	25-	30-	35-	40-	45-	50-	55-	60-	65-	70-	75-	80-	85-	90-	95-	100 and upwards.
TOTAL RURAL DISTRICTS	P.	189,291	4,052	3,771	4,081	3,998	4,141	20,043	20,316	12,452	4,157	4,070	3,691	3,577	3,329	3,375	3,254	3,327	13,148	14,911	14,246	13,013	11,508	9,571	8,546	6,892	5,621	4,230	2,990	1,812	889	270	46	3	1
	M.	92,037	2,018	1,881	2,034	2,037	2,085	10,055	10,270	6,436	2,209	2,196	1,920	1,916	1,722	1,692	1,639	1,622	6,160	6,684	6,587	6,063	5,512	4,555	4,158	3,307	2,648	1,976	1,355	837	381	116	19	2	—
	F.	97,254	2,034	1,890	2,047	1,961	2,056	9,988	10,046	6,016	1,948	1,874	1,774	1,661	1,607	1,683	1,615	1,705	6,988	8,227	7,659	6,950	5,996	5,016	4,388	3,585	2,973	2,254	1,635	975	508	154	27	1	1
CHERTSEY ...	P.	12,177	241	250	279	264	275	1,309	1,379	918	357	328	268	246	213	203	193	216	799	911	891	801	708	570	491	411	340	238	188	100	51	13	5	—	—
	M.	6,122	121	122	128	117	137	625	714	531	228	227	157	152	128	100	94	103	335	412	421	400	365	266	231	204	159	108	91	46	19	5	1	—	—
	F.	6,055	120	128	151	147	138	684	665	387	129	101	111	94	85	103	99	113	464	529	470	401	343	304	260	207	181	130	97	54	32	8	4	—	—
CROYDON ...	P.	38,069	833	769	848	788	832	4,070	4,029	2,542	765	836	700	684	645	618	624	655	2,660	3,086	3,044	2,652	2,279	1,903	1,681	1,304	1,169	899	652	340	179	46	7	—	—
	M.	18,059	400	361	431	417	451	2,060	2,055	1,277	377	431	344	334	300	271	278	282	1,145	1,364	1,373	1,257	1,115	911	792	600	559	394	289	159	68	17	4	—	—
	F.	20,010	433	408	417	371	381	2,010	1,974	1,265	388	402	356	350	345	347	346	373	1,515	1,722	1,671	1,395	1,164	992	889	704	610	505	363	181	111	29	3	—	—
DORKING ...	P.	9,779	194	166	175	191	197	923	993	580	216	187	206	183	198	178	175	189	727	723	738	636	606	510	508	408	333	234	159	105	44	18	—	2	—
	M.	4,792	109	85	82	101	99	476	493	282	109	96	108	100	97	94	99	97	357	317	347	302	279	247	242	201	165	123	77	52	24	7	—	1	—
	F.	4,987	85	81	93	90	98	447	500	298	107	91	98	83	101	84	76	92	370	406	391	334	327	263	266	207	168	111	82	53	20	11	—	1	—
EGHAM	P.	11,895	256	253	272	240	235	1,256	1,239	730	245	222	212	231	220	229	239	265	877	1,001	920	788	731	627	561	434	330	207	158	97	52	19	5	—	—
	M.	5,722	127	129	128	124	124	632	628	374	131	109	99	123	105	118	138	145	418	449	406	383	348	298	273	175	154	83	70	45	11	6	1	—	—
	F.	6,173	129	124	144	116	111	624	611	356	114	113	113	108	115	111	101	120	459	552	514	405	383	329	288	259	176	124	88	52	41	13	4	—	—
EPSOM	P.	22,443	433	394	411	386	444	2,068	2,269	1,461	450	437	384	401	314	329	332	394	1,580	1,824	1,738	1,622	1,512	1,300	1,131	940	742	524	329	233	102	25	2	—	—
	M.	10,677	230	199	220	198	228	1,075	1,168	791	254	210	171	192	142	155	163	189	711	796	784	726	715	628	562	413	330	241	122	92	37	9	1	—	—
	F.	11,766	203	195	191	188	216	993	1,101	670	196	227	213	209	172	174	169	205	869	1,028	954	896	797	672	569	527	412	283	207	141	65	16	1	—	—
FARNHAM ...	P.	16,951	389	409	406	416	431	2,051	1,972	1,177	382	363	313	297	282	309	275	254	1,153	1,286	1,201	1,179	942	817	724	602	456	372	275	162	74	30	3	—	—
	M.	8,261	184	205	183	201	206	979	1,011	595	200	190	166	161	162	142	145	125	552	584	590	553	417	383	330	301	223	173	135	72	34	16	2	—	—
	F.	8,690	205	204	223	215	225	1,072	961	582	182	173	147	136	120	167	130	129	601	702	611	626	525	434	374	301	233	199	140	90	40	14	1	—	—
GODSTONE ...	P.	18,378	379	389	420	397	412	1,997	1,999	1,113	365	358	335	330	365	350	322	332	1,340	1,481	1,349	1,250	1,142	906	817	614	550	405	295	195	97	35	5	1	—
	M.	9,037	197	189	211	195	195	987	1,015	556	198	173	175	171	183	166	154	166	640	712	630	569	555	452	410	324	264	194	141	98	55	17	1	1	—
	F.	9,341	182	200	209	202	217	1,010	954	557	167	185	160	159	182	184	168	166	700	769	719	681	587	454	407	320	286	211	154	97	42	18	4	—	—
GUILDFORD ...	P.	21,192	476	399	449	474	474	2,272	2,272	1,413	462	473	449	430	396	455	408	384	1,558	1,620	1,489	1,407	1,268	1,013	955	715	626	453	339	200	104	26	5	—	—
	M.	10,541	244	202	232	258	228	1,164	1,155	718	245	275	270	242	239	274	206	207	789	720	678	629	621	482	478	353	278	212	156	96	39	13	2	—	—
	F.	10,651	232	197	217	216	246	1,108	1,117	695	217	198	179	188	157	181	202	177	769	900	811	778	647	531	477	362	348	241	183	104	65	13	3	—	—

COUNTY OF SURREY—*continued.*

TABLE 25.—AGES of PERSONS, MALES and FEMALES, in RURAL DISTRICTS, 1901—*continued.*

Rural District.		All Ages.	Under 1 Year.	1-	2-	3-	4-	Under 5 Years.	5-	10-	13-	14-	15-	16-	17-	18-	19-	20-	21-	25-	30-	35-	40-	45-	50-	55-	60-	65-	70-	75-	80-	85-	90-	95-	100 and upwards.
HAMBLEDON ...	P.	21,660	465	424	453	467	455	2,264	2,261	1,498	570	557	466	449	382	393	368	336	1,333	1,631	1,605	1,517	1,318	1,047	955	803	618	529	355	240	116	39	9	—	1
	M.	10,771	227	217	219	222	231	1,116	1,039	830	308	328	255	241	205	201	203	163	635	736	786	701	629	491	457	411	298	271	163	110	59	19	6	—	—
	F.	10,889	238	207	234	245	224	1,148	1,172	668	262	229	211	203	177	192	160	168	618	895	819	816	689	556	498	392	320	258	192	130	57	20	3	—	1
REIGATE	P.	16,747	386	318	368	375	386	1,833	1,903	1,020	315	309	361	326	314	311	318	302	1,121	1,318	1,271	1,161	1,002	878	723	631	457	369	240	140	70	19	5	—	—
	M.	8,055	179	172	200	204	186	941	912	482	159	154	175	200	161	171	154	140	523	591	572	543	468	397	363	325	218	177	111	67	35	7	1	—	—
	F.	8,692	207	146	168	171	200	892	991	538	186	155	186	126	153	140	161	162	593	724	699	618	534	481	360	306	239	192	129	73	35	12	4	—	—

TABLE 26.—AGES of PERSONS, MALES and FEMALES, in the REGISTRATION COUNTY, and in REGISTRATION DISTRICTS, 1901.

Registration District.		All Ages.	Under 1 Year.	1-	2-	3-	4-	Under 5 Years.	5-	10-	13-	14-	15-	16-	17-	18-	19-	20-	21-	25-	30-	35-	40-	45-	50-	55-	60-	65-	70-	75-	80-	85-	90-	95-	100 and upwards.
REGISTRATION COUNTY	P.	718,519	15,193	14,209	14,581	14,652	14,621	73,259	72,166	42,880	14,397	14,196	13,736	13,687	13,360	15,333	15,677	15,433	57,062	63,765	56,812	50,025	42,937	35,160	30,016	23,660	19,705	14,236	10,383	6,180	3,207	1,010	234	27	6
	M.	338,059	7,654	7,104	7,301	7,340	7,308	36,707	36,326	21,568	7,153	7,205	6,817	6,650	6,377	7,786	8,167	7,746	25,461	27,639	25,441	22,938	19,993	16,157	13,790	10,817	8,672	6,090	4,295	2,586	1,213	374	82	8	1
	F.	380,190	7,539	7,105	7,283	7,312	7,313	36,552	35,840	21,312	7,244	6,991	6,919	7,037	6,983	7,547	7,510	7,687	31,601	36,126	31,371	27,087	22,944	19,003	16,226	12,843	11,033	8,146	6,088	3,594	1,994	636	152	19	5
30. EPSOM ...	P.	62,921	1,250	1,121	1,199	1,139	1,235	5,944	6,485	4,317	1,351	1,271	1,173	1,155	1,094	1,057	1,146	1,178	4,628	5,423	4,782	4,202	3,811	3,190	2,771	2,211	1,781	1,268	861	549	286	75	10	1	1
	M.	29,180	678	575	646	545	628	3,072	3,340	2,389	731	629	576	536	516	482	513	520	1,974	2,290	2,095	1,879	1,785	1,453	1,314	985	804	549	354	241	120	28	5	—	—
	F.	32,841	572	546	553	594	607	2,872	3,145	1,928	620	642	597	619	578	575	633	658	2,654	3,133	2,687	2,323	2,026	1,737	1,457	1,226	977	719	507	308	166	47	5	1	1
31. CHERTSEY ...	P.	40,597	885	877	855	845	843	4,305	4,182	2,679	963	888	795	798	760	772	753	771	2,972	3,486	3,230	2,757	2,373	1,986	1,683	1,358	1,112	780	596	339	195	50	13	1	—
	M.	19,172	453	428	392	408	420	2,101	2,118	1,396	505	524	462	442	373	359	341	338	1,187	1,480	1,431	1,273	1,132	933	772	657	483	345	274	144	81	16	4	1	—
	F.	21,425	432	449	463	437	423	2,204	2,064	1,283	458	364	333	356	387	413	412	433	1,785	2,006	1,799	1,484	1,241	1,053	911	701	629	435	322	195	114	34	9	—	—
32. GUILDFORD	P.	62,122	1,368	1,181	1,258	1,307	1,324	6,438	6,183	3,759	1,285	1,391	1,274	1,265	1,197	1,289	1,255	1,238	4,699	5,246	4,688	4,366	3,825	3,053	2,615	2,002	1,760	1,294	955	594	315	83	22	—	1
	M.	30,372	697	599	640	656	641	3,233	3,153	1,907	669	800	722	681	675	702	649	647	2,268	2,346	2,165	2,051	1,855	1,460	1,218	923	788	589	404	264	120	45	7	—	1
	F.	31,750	671	582	618	651	683	3,205	3,030	1,852	616	591	552	584	522	587	606	591	2,431	2,900	2,523	2,315	1,970	1,593	1,397	1,079	972	705	551	330	195	38	15	—	—

TABLE 26.—AGES of PERSONS, MALES and FEMALES, in the REGISTRATION COUNTY, and in REGISTRATION DISTRICTS, 1901—*continued.*

Registration District.	All Ages.	Under 1 Year.	1-	2-	3-	4-	Under 5 Years.	5-	10-	13-	14-	15-	16-	17-	18-	19-	20-	21-	25-	30-	35-	40-	45-	50-	55-	60-	65-	70-	75-	80-	85-	90-	95-	100 and upwards.
33. FARNHAM ...	P. 62,458	1,249	1,298	1,314	1,287	1,282	6,430	5,931	3,275	1,064	1,089	998	960	995	2,267	2,679	2,502	6,251	6,185	4,851	4,207	3,255	2,480	2,038	1,569	1,304	904	600	369	188	57	9	—	1
	M. 35,371	593	652	627	673	628	3,173	3,026	1,628	543	581	555	503	542	1,743	2,209	2,014	4,073	3,500	2,612	2,247	1,744	1,255	1,023	768	645	433	276	166	74	34	4	—	—
	F. 27,087	656	646	687	614	654	3,257	2,905	1,647	521	508	443	457	453	524	470	488	2,178	2,685	2,239	1,960	1,511	1,225	1,015	801	659	471	324	203	114	23	5	—	1
34. HAMBLEDON	P. 21,660	465	424	453	467	455	2,264	2,261	1,498	570	557	466	449	382	393	368	336	1,333	1,631	1,605	1,517	1,318	1,047	955	803	618	529	355	240	116	39	9	—	1
	M. 10,771	227	217	219	222	231	1,116	1,089	830	308	328	255	241	205	201	208	168	685	736	786	701	629	491	457	411	298	271	163	110	59	19	6	—	—
	F. 10,889	238	207	234	245	224	1,148	1,172	668	262	229	211	208	177	192	160	168	648	895	819	816	689	556	498	392	320	258	192	130	57	20	3	—	1
35. DORKING ...	P. 17,449	346	296	320	327	333	1,622	1,711	1,005	370	340	359	340	336	317	306	333	1,268	1,346	1,329	1,195	1,044	929	861	723	610	421	346	193	97	40	6	2	—
	M. 8,254	193	157	158	163	176	847	874	503	171	157	173	180	149	153	150	160	562	570	596	566	471	442	398	331	289	200	161	94	42	12	2	1	—
	F. 9,195	153	139	162	164	157	775	837	502	199	183	186	160	187	164	156	173	706	776	733	629	573	487	463	392	321	221	185	99	55	28	4	1	—
36. REIGATE ...	P. 42,740	885	813	825	862	829	4,214	4,255	2,669	912	882	928	862	864	851	807	765	3,176	3,750	3,313	2,943	2,499	2,172	1,869	1,497	1,188	968	672	383	217	68	13	3	—
	M. 19,843	441	441	420	448	412	2,162	2,091	1,327	426	437	465	456	442	419	364	334	1,373	1,582	1,445	1,322	1,117	970	863	706	527	438	290	182	76	22	6	1	—
	F. 22,897	444	372	405	414	417	2,052	2,164	1,342	486	445	463	406	422	432	443	431	1,803	2,168	1,868	1,621	1,382	1,202	1,006	791	661	530	382	201	141	46	7	2	—
37. GODSTONE ...	P. 27,864	525	542	561	574	534	2,736	2,674	1,501	517	503	463	463	504	727	696	616	2,272	2,366	2,001	1,875	1,701	1,439	1,260	1,016	876	628	483	309	138	54	15	1	—
	M. 13,946	267	266	275	279	253	1,340	1,363	764	292	252	254	239	252	470	453	364	1,192	1,135	912	874	801	717	612	501	415	282	224	142	66	26	3	1	—
	F. 13,918	258	276	286	295	281	1,396	1,311	737	225	251	209	224	252	257	243	252	1,080	1,231	1,089	1,001	900	722	648	545	461	346	259	167	72	28	12	—	—
38. CROYDON ...	P. 194,429	4,228	3,863	4,030	3,993	4,069	20,183	20,056	11,920	3,895	3,774	3,788	3,815	3,658	3,773	3,815	3,913	15,148	16,960	15,284	13,348	11,510	9,610	8,268	6,443	5,502	3,957	2,893	1,700	848	283	76	9	—
	M. 87,969	2,101	1,930	2,016	2,008	2,062	10,117	10,144	5,841	1,846	1,821	1,763	1,775	1,628	1,623	1,663	1,664	6,180	7,102	6,637	5,981	5,202	4,234	3,688	2,815	2,393	1,630	1,117	683	308	88	24	2	—
	F. 106,460	2,127	1,933	2,014	1,985	2,007	10,066	9,912	6,079	2,049	1,953	2,025	2,040	2,030	2,150	2,152	2,249	8,968	9,858	8,647	7,367	6,308	5,376	4,580	3,628	3,109	2,327	1,776	1,017	540	195	52	7	—
39. KINGSTON ...	P. 137,716	3,023	2,886	2,858	2,916	2,819	14,502	13,943	7,644	2,593	2,609	2,595	2,579	2,582	2,850	2,801	2,802	11,025	12,617	11,780	10,110	8,445	6,694	5,476	4,299	3,615	2,474	1,851	1,023	573	180	45	8	1
	M. 61,930	1,526	1,426	1,445	1,479	1,412	7,288	6,880	3,684	1,222	1,260	1,185	1,162	1,164	1,266	1,223	1,173	4,377	5,066	5,137	4,539	3,883	3,084	2,450	1,980	1,518	977	746	393	198	60	13	2	—
	F. 75,786	1,497	1,460	1,413	1,437	1,407	7,214	7,063	3,960	1,371	1,349	1,410	1,417	1,418	1,584	1,578	1,629	6,648	7,551	6,643	5,571	4,562	3,610	3,026	2,319	2,097	1,497	1,105	630	375	120	32	6	1
40. RICHMOND ...	P. 49,493	969	908	911	935	898	4,621	4,485	2,613	877	892	897	1,001	988	1,037	1,051	979	4,290	4,755	3,919	3,505	3,156	2,560	2,190	1,709	1,339	1,013	771	481	234	81	16	2	1
	M. 21,251	478	413	463	459	445	2,258	2,248	1,299	440	416	407	435	431	368	394	364	1,590	1,832	1,625	1,505	1,374	1,118	965	740	512	376	286	167	69	24	8	—	—
	F. 28,242	491	495	448	476	453	2,363	2,237	1,314	437	476	490	566	557	669	657	615	2,700	2,923	2,324	2,000	1,782	1,442	1,225	969	827	637	485	314	165	57	8	2	1

COUNTY OF **SURREY**—*continued.*

TABLE 27.—CONDITION as to MARRIAGE, and AGES of PERSONS, MALES and FEMALES, in the ADMINISTRATIVE COUNTY (together with the COUNTY BOROUGH of CROYDON), and in the AGGREGATES of URBAN and RURAL DISTRICTS respectively, 1901.

—		ALL AGES.	Under 15 Years.	15-	16-	17-	18-	19-	20-	21-	25-	35-	45-	55-	65-	75-	85 and upwards
ADMINISTRATIVE COUNTY, together with the County Borough of Croydon.																	
UNMARRIED	P.	398,630	199,141	12,611	12,628	12,200	12,990	12,612	12,184	40,665	45,570	18,489	9,792	5,497	3,007	1,066	178
	M.	184,784	100,076	6,255	6,156	5,823	6,105	6,008	5,656	17,964	18,141	6,505	3,203	1,735	868	259	30
	F.	213,846	99,065	6,356	6,472	6,377	6,885	6,604	6,528	22 701	27,429	11,984	6,589	3,762	2,139	807	148
MARRIED	P.	220,430	—	—	—	18	85	270	697	9,587	62,098	63,373	44,580	26,076	10,889	2,571	186
	M.	108,793	—	—	—	—	10	58	175	3,493	28,375	31,619	23,009	14,063	6,235	1,621	135
	F.	111,637	—	—	—	18	75	212	522	6,094	33,723	31,754	21,571	12,013	4,654	950	51
WIDOWED	P.	34,489	—	—	—	—	—	1	2	71	1,196	3,370	6,057	8,665	9,133	5,138	856
	M.	9,686	—	—	—	—	—	1	1	19	337	903	1,526	2,276	2,649	1,692	282
	F.	24,803	—	—	—	—	—	—	1	52	859	2,467	4,531	6,389	6,484	3,446	574
AGGREGATE OF URBAN DISTRICTS including County Borough.																	
UNMARRIED	P.	283,420	138,103	8,917	9,051	8,879	9,635	9,432	9,035	30,067	33,509	13,049	6,819	3,849	2,144	791	140
	M.	127,823	68,910	4,335	4,240	4,101	4,416	4,385	4,071	12,721	12,690	4,251	1,979	1,031	509	161	23
	F.	155,597	69,193	4,582	4,811	4,778	5,219	5,047	4,964	17,346	20,819	8,798	4,840	2,818	1,635	630	117
MARRIED	P.	155,952	—	—	—	10	65	197	520	7,065	45,295	45,150	31,007	17,639	7,207	1,664	133
	M.	76,901	—	—	—	—	7	43	138	2,590	20,647	22,579	16,034	9,569	4,155	1,044	95
	F.	79,051	—	—	—	10	58	154	382	4,475	24,648	22,571	14,973	8,070	3,052	620	38
WIDOWED	P.	24,886	—	—	—	—	—	—	1	43	903	2,512	4,486	6,237	6,458	3,619	627
	M.	6,502	—	—	—	—	—	—	1	5	245	622	1,012	1,519	1,757	1,149	192
	F.	18,384	—	—	—	—	—	—	—	38	658	1,890	3,474	4,718	4,701	2,470	435
AGGREGATE OF RURAL DISTRICTS.																	
UNMARRIED	P.	115,210	61,038	3,694	3,577	3,321	3,355	3,180	3,149	10,598	12,061	5,440	2,973	1,648	863	275	38
	M.	56,961	31,166	1,920	1,916	1,722	1,689	1,623	1,585	5,243	5,451	2,254	1,224	704	359	98	7
	F.	58,249	29,872	1,774	1,661	1,599	1,666	1,557	1,564	5,355	6,610	3,186	1,749	944	504	177	31
MARRIED	P.	64,478	—	—	—	8	20	73	177	2,522	16,803	18,223	13,573	8,437	3,682	907	53
	M.	31,892	—	—	—	—	3	15	37	903	7,728	9,040	6,975	4,494	2,080	577	40
	F.	32,586	—	—	—	8	17	58	140	1,619	9,075	9,183	6,598	3,943	1,602	330	13
WIDOWED	P.	9,603	—	—	—	—	—	1	1	28	293	858	1,571	2,428	2,675	1,519	229
	M.	3,184	—	—	—	—	—	1	—	14	92	281	514	757	892	543	90
	F.	6,419	—	—	—	—	—	—	1	14	201	577	1,057	1,671	1,783	976	139

TABLE 28.—CONDITION as to MARRIAGE, and AGES of PERSONS, MALES and FEMALES, in the COUNTY BOROUGH of CROYDON, 1901.

—		ALL AGES.	Under 15 Years.	15-	16-	17-	18-	19-	20-	21-	25-	35-	45-	55-	65-	75-	85 and upwards
CROYDON (C.B.)																	
UNMARRIED	P.	80,631	40,833	2,631	2,707	2,536	2,689	2,630	2,582	8,270	8,763	3,351	1,770	1,004	607	214	44
	M.	35,550	20,121	1,218	1,258	1,133	1.148	1,166	1,134	3,471	3,212	951	390	203	100	39	6
	F.	45,081	20,712	1,413	1,449	1,403	1,541	1,464	1,448	4,799	5,551	2,400	1,380	801	507	175	38
MARRIED	P.	46,249	—	—	—	5	20	56	191	2,353	13,552	13,206	9,122	5,159	2,048	494	43
	M.	22,810	—	—	—	—	2	18	56	861	6,240	6,620	4,691	2,791	1,179	326	26
	F.	23,439	—	—	—	5	18	38	135	1,492	7,312	6,586	4,431	2,368	869	168	17
WIDOWED	P.	7,015	—	—	—	—	—	—	—	11	253	688	1,316	1,775	1,823	970	179
	M.	1,727	—	—	—	—	—	—	—	2	69	145	272	428	486	278	47
	F.	5,288	—	—	—	—	—	—	—	9	184	543	1,044	1,347	1,337	692	132

TABLE 29.—REGISTRATION COUNTY.—AGES of HUSBANDS and WIVES in COMBINATION; of HUSBANDS whose WIVES were ABSENT, of WIVES whose HUSBANDS were ABSENT, and of WIDOWERS and WIDOWS, 1901.

Years of Age.	Ages of Wives. 15-	16-	17-	18-	19-	20-	21-	25-	30-	35-	40-	45-	50-	55-	60-	65-	70-	75-	80-	85-	90-	95-	100 and upwards	Husbands whose Wives were present.	Husbands whose Wives were absent.	Total Husbands.	Total Widowers.
Ages of Husbands: 15 —	—	—	—	—	—	—	—	—	—	—	—	—	—	—	—	—	—	—	—	—	—	—	—	—	—	—	—
16 —	—	—	—	—	—	—	—	—	—	—	—	—	—	—	—	—	—	—	—	—	—	—	—	—	—	—	—
17 —	—	—	—	—	—	—	—	—	—	—	—	—	—	—	—	—	—	—	—	—	—	—	—	—	—	—	—
18 —	—	—	1	3	—	3	3	—	—	—	—	—	—	—	—	—	—	—	—	—	—	—	—	10	3	13	—
19 —	—	—	5	8	10	10	15	2	—	—	—	—	—	—	—	—	—	—	—	—	—	—	—	50	15	65	1
20 —	—	—	2	7	23	51	66	15	—	—	—	—	—	—	—	—	—	—	—	—	—	—	—	164	35	199	1
21 —	—	—	5	43	103	267	2,127	931	108	23	6	1	1	—	—	—	—	—	—	—	—	—	—	3,615	254	3,869	19
25 —	—	—	3	9	53	153	2,844	7,177	1,970	313	50	6	2	—	—	—	—	—	—	—	—	—	—	12,580	683	13,263	123
30 —	—	—	2	5	10	22	876	5,292	8,476	2,116	352	53	17	4	1	—	—	—	—	—	—	—	—	17,226	878	18,104	265
35 —	—	—	1	1	7	9	220	1,681	5,210	7,627	1,961	334	49	13	9	—	2	—	—	—	—	—	—	17,124	1,087	18,211	409
40 —	—	—	—	1	2	4	70	461	1,753	4,601	6,453	1,622	295	45	12	1	1	—	—	—	—	—	—	15,321	1,132	16,453	582
45 —	—	—	—	—	2	—	21	157	536	1,613	3,699	4,949	1,359	264	47	12	1	—	—	—	—	—	—	12,660	896	13,556	692
50 —	—	—	—	—	—	2	6	71	216	486	1,461	2,996	3,980	1,031	234	34	7	4	—	—	—	—	—	10,528	765	11,293	956
55 —	—	—	—	—	—	1	3	35	82	210	453	1,131	2,249	2,865	866	150	36	6	1	—	1	—	—	8,089	650	8,739	1,096
60 —	—	—	—	—	—	—	2	10	28	97	200	432	964	1,632	1,983	509	103	17	—	3	—	—	—	5,980	496	6,476	1,338
65 —	—	—	—	—	—	—	1	9	12	44	74	148	279	588	1,081	1,145	316	72	10	—	—	—	1	3,780	332	4,112	1,440
70 —	—	—	—	—	—	—	2	3	6	22	32	63	109	199	398	681	628	146	35	—	—	—	—	2,324	238	2,562	1,355
75 —	—	—	—	—	—	—	1	2	6	11	20	27	42	62	150	218	297	290	59	4	1	—	—	1,190	104	1,294	1,101
80 —	—	—	—	—	—	—	—	1	1	2	3	9	15	19	30	59	88	96	70	6	1	—	—	400	44	444	676
85 —	—	—	—	—	—	—	—	—	—	—	2	2	2	6	8	10	19	21	24	16	1	1	—	112	13	125	225
90 —	—	—	—	—	—	—	—	—	—	—	—	—	1	—	2	—	2	3	2	2	1	—	—	13	4	17	57
95 —	—	—	—	—	—	—	—	—	—	—	—	—	—	—	—	—	—	—	—	—	—	—	—	—	1	1	7
100 and upwards	—	—	—	—	—	—	—	—	—	—	—	—	—	—	1	—	—	—	—	—	—	—	—	1	—	1	—
																								111,167	7,630	118,797	10,343
Wives whose Husbands were present	—	—	19	77	210	522	6,257	15,847	18,404	17,165	14,766	11,773	9,364	6,728	4,822	2,819	1,500	655	201	31	5	1	1	111,167	Wives whose Husbands were present		
Wives whose Husbands were absent	—	—	2	15	32	65	629	1,417	1,473	1,333	1,188	1,091	981	767	582	383	236	104	51	11	4	—	—	10,364	Wives whose Husbands were absent		
Total Wives ...	—	—	21	92	242	587	6,886	17,264	19,877	18,498	15,954	12,864	10,345	7,495	5,404	3,202	1,736	759	252	42	9	1	1	121,531	Total Wives		
Total Widows	—	—	—	1	1	2	64	306	674	1,164	1,567	2,192	2,822	3,112	3,829	3,661	3,340	2,275	1,434	473	116	10	2	27,045	Total Widows		

NOTE.—The Table read *vertically* shows the number of *Wives* at each age, with the ages of their Husbands: Thus 3 Wives aged 21 and under 25 years had Husbands aged 18; 15 had Husbands aged 19; 66 had Husbands aged 20; 2,127 had Husbands aged 21 and under 25 years, and so on.

Read *horizontally* the Table shows the number of *Husbands* at each age, with the ages of their Wives: Thus 43 Husbands aged 21 and under 25 years had Wives aged 18; 103 had Wives aged 19; 267 had Wives aged 20; 2,127 had Wives aged 21 and under 25 years, and so on.

At all ages 111,167 Husbands and 111,167 Wives were enumerated as residing together on the night of the Census.

There were also 7,630 Husbands whose Wives were absent (*i.e.*, the Wives were not returned on the same Schedules as their Husbands), making in all 118,797 Husbands enumerated; and 10,364 Wives whose Hushands were absent (*i.e.*, the Husbands were not returned on the same Schedules as their Wives), making in all 121,531 Wives enumerated.

COUNTY OF **SURREY**—*continued.*

TABLE 30.—WORKHOUSES in the REGISTRATION COUNTY.—CONDITION as to MARRIAGE and AGES of PAUPER INMATES of WORKHOUSE INSTITUTIONS, 1901.

CONDITION AS TO MARRIAGE.		AGES.												
		All Ages.	Under 5 Years.	5-	10-	15-	20-	25-	35-	45-	55-	65-	75-	85 and upwards.
Unmarried	P.	5,973	366	1,581	2,047	180	100	227	275	293	384	357	137	26
	M.	3,584	194	954	1,153	60	43	127	186	215	281	266	90	15
	F.	2,389	172	627	894	120	57	100	89	78	103	91	47	11
Married	P.	684	—	—	—	1	2	40	89	111	144	186	98	13
	M.	371	—	—	—	—	1	10	37	59	92	119	47	6
	F.	313	—	—	—	1	1	30	52	52	52	67	51	7
Widowed	P.	1,772	—	—	—	—	1	14	32	100	339	663	544	79
	M.	873	—	—	—	—	—	1	10	36	164	348	272	42
	F.	899	—	—	—	—	1	13	22	64	175	315	272	37
Total Pauper Inmates	P.	8,429	366	1,581	2,047	181	103	281	396	504	867	1,206	779	118
	M.	4,828	194	954	1,153	60	44	138	233	310	537	733	409	63
	F.	3,601	172	627	894	121	59	143	163	194	330	473	370	55

TABLE 31.—PRISONS in the REGISTRATION COUNTY.—CONDITION as to MARRIAGE and AGES of PRISONERS in LOCAL and CONVICT PRISONS, 1901.

(There being no prison in the Registration County of Surrey, this Table is not required.)

COUNTY OF **SURREY**—*continued.*

TABLE 32.—OCCUPATIONS of MALES and FEMALES AGED 10 YEARS AND UPWARDS, in the ADMINISTRATIVE COUNTY (together with the COUNTY BOROUGH of CROYDON), distinguishing for FEMALES the UNMARRIED and the MARRIED or WIDOWED, 1901.

NOTE.—In classifying the people by their occupations the following rules have been observed:—Persons returned as engaged in more than one occupation have been referred to the occupation which in each case appeared to be the most important; or, if there was no difference in this respect, to the occupation first mentioned in the Return. Thus, a manufacturing trade has been selected in preference to a selling trade. A Clergyman who is also a Schoolmaster has been classed under the heading "Schoolmaster." Persons returned as "Pensioners" or as "Retired" from any specified profession or business (except Officers of the Army or Navy, Clergymen, and Medical Men) appear in this Table as simply "Pensioners" or "Retired" (see Order XXIII.), but are classified in Table 34 according to their former occupations. Inmates of Lunatic Asylums or of Workhouses, when returned as Insane and yet described by their former occupations, have—irrespective of age—been classed as "Retired." Other Inmates of Workhouses, unless aged 60 years or upwards, and Patients in Hospitals and Prisoners of all ages, have been classed under their stated occupations on the assumption that their ordinary work has been relinquished for a time only. Inmates of Workhouses aged 60 years and upwards, whose former occupations were returned, have been dealt with as "Retired."

The numbers given under any heading include Apprentices, Assistants, Workmen, and Labourers, as well as Masters, except where special headings are provided for subordinates. Messengers, Errand Boys, Porters, and Watchmen are, however, shown under a separate heading, and Clerks are classified as Civil Service Clerks, Bank Clerks, Railway Clerks, Insurance Clerks, or Commercial Clerks, according to the particular service in which they are engaged.

In some cases women and children, chiefly widows or orphans carrying on the business of their husbands or fathers, are classed under Occupations commonly followed only by adult men.

In the list of Occupations the Male designations only are given for convenience, except where the occupations are exclusively followed by Females.

The figures in italics for Females at the head of the Table relate to the Married or Widowed.

MALES.	OCCUPIED AND UNOCCUPIED.	FEMALES.
303263	... ALL AGES ...	350286
66775	... UNDER 10 YEARS ...	66306
236488	10 YEARS AND UPWARDS	283980

AGES OF MALES 10 YEARS AND UPWARDS.							AGES OF FEMALES 10 YEARS AND UPWARDS.					
10-	15-	25-	45-	65 and upwards.	Total.		Total.	10-	15-	25-	45-	65 and upwards.
33301	57724	85880	45812	13771	236488	... TOTAL OCCUPIED AND UNOCCUPIED ...	283980	32759	68897	108216	54855	19253
28039	6261	3742	5207	6218	49467	... Retired or Unoccupied (Order XXIII.) ...	70780 *120377*	30553 •	19408 *6546*	12816 *62776*	5472 *36799*	2531 *14256*
5262	51463	82138	40605	7553	187021	...Engaged in Occupations (Orders I.—XXII.)...	76760 *16063*	2206 •	42515 *428*	26597 *6027*	4879 *7705*	563 *1903*

OCCUPATIONS AT AGES 10 YEARS AND UPWARDS.	MALES.	FEMALES. Unmarried.	FEMALES. Married or Widowed.
I. GENERAL OR LOCAL GOVERNMENT OF THE COUNTRY.	4937	781	130
1. *National Government.*			
Civil Service (Officers and Clerks) ...	1615	390	45
Civil Service (Messengers, etc.) ...	1625	4	3
2. *Local Government.*			
Police	1042	.	.
Municipal, Parish, and other Local or County Officers	655	387	82
II. DEFENCE OF THE COUNTRY.	4709	.	.
1. *Army (at Home).*			
Army Officers (Effective and Retired)	742	.	.
Soldiers and Non-Commissioned Officers	3794	.	.
2. *Navy and Marines (Ashore and in Port).*			
Officers of the Navy and Marines (Effective and Retired)	126	.	.
Men of the Navy and Marines	47	.	.
III. PROFESSIONAL OCCUPATIONS AND THEIR SUBORDINATE SERVICES.	9951	6350	1439
1. *Clerical.*			
Clergymen (Established Church) ...	647	.	.
Roman Catholic Priests	79	.	.
Ministers, Priests, of other religious bodies	192	.	.
Missionaries, Scripture Readers, Itinerant Preachers	110	81	15
Monks, Nuns, Sisters of Charity ...	.	180	.
Church, Chapel, Cemetery—Officers, etc.	157	6	8
2. *Legal.*			
Barristers, Solicitors	1301	.	.
Law Clerks	879	6	1
3. *Medical.*			
Physicians, Surgeons, General Practitioners	689	4	2
Dentists (including Assistants)... ...	148	3	.
Veterinary Surgeons	69	.	.
Midwives	.	12	46
Sick Nurses, Invalid Attendants ...	73	1274	844
Subordinate Medical Service	58	32	7
4. *Teaching.*			
Schoolmasters, Teachers, Professors, Lecturers	1554	3812	291
Others concerned in Teaching... ...	91	37	6
5. *Literary and Scientific.*			
Authors, Editors, Journalists, Reporters, Shorthand Writers	389	29	23
Persons engaged in Scientific Pursuits	90	6	1
Others connected with Literature, etc.	84	32	3
6. *Engineers and Surveyors.*			
Civil and Mining Engineers	498	.	.
Land, House, Ship—Surveyors	372	.	.
7. *Art, Music, Drama.*			
Painters, Engravers, Sculptors (artists)	395	132	31
Architects	523	.	.
Photographers	389	116	11
Musicians, Music Masters, Singers ...	439	511	85
Actors	110	45	34
Art, Music, Theatre—Service, etc. ...	158	29	27
8. *Exhibitions, Games, etc.*			
Performers, Showmen; Exhibition, Games—Service	457	3	4
IV. DOMESTIC OFFICES OR SERVICES.	16670	54437	9850
1. *Domestic Indoor Service.*			
Domestic Indoor Servants in Hotels, Lodging, and Eating Houses	247	716	42
Other Domestic Indoor Servants ...	2096	47992	3107
2. *Domestic Outdoor Service.*			
Domestic Coachmen, Grooms	3972	.	.
Domestic Gardeners	7886	1	1
Gamekeepers	461	.	.
3. *Other Service.*			
College, Club—Service	204	16	27
Hospital and Institution Service ...	714	1376	151
Caretakers; Office, Park, Lodge, Gate, etc., Keepers (not Government)	374	83	269
Cooks (not Domestic)	110	77	105
Charwomen	.	309	1304
Laundry and Washing Service ...	507	3853	4824
Others engaged in Service	96	14	20
V. COMMERCIAL OCCUPATIONS.	15756	1345	53
Merchants, Agents, and Accountants.			
Merchants (commodity undefined) ...	341	.	.
Brokers, Agents, Factors	1832	5	3
Salesmen, Buyers (not otherwise described)	53	6	.
Commercial Travellers	1487	4	1
Accountants	390	.	.
Auctioneers, Appraisers, Valuers, House Agents	460	1	4
Officers of Commercial Company, Guild, Society, etc.	36	8	3
2. *Commercial or Business Clerks.*			
Commercial or Business Clerks ...	7893	1297	38
3. *Dealers in Money.*			
Bankers; Bank—Officials, Clerks ...	1654	1	.
Bill Discounters, Brokers, Finance Agents	57	.	1
4. *Insurance.*			
Life, House, Ship, etc., Insurance—Officials, Clerks, etc.	1013	22	1
Insurance Agents	540	1	3

COUNTY OF SURREY—*continued.*

TABLE 32.—OCCUPATIONS of MALES and FEMALES AGED 10 YEARS and UPWARDS, in the ADMINISTRATIVE COUNTY (together with the COUNTY BOROUGH of CROYDON), distinguishing for FEMALES the UNMARRIED and the MARRIED or WIDOWED, 1901—*continued.*

OCCUPATIONS AT AGES 10 YEARS AND UPWARDS.	MALES.	FEMALES. Unmarried.	FEMALES. Married or Widowed.
VI. CONVEYANCE OF MEN, GOODS, AND MESSAGES.	19923	213	51
1. On Railways.			
Railway Officials or Clerks	1501	4	.
Railway Engine Drivers, Stokers ...	558	.	.
Railway Guards	219	.	.
Signalmen	631	.	.
Pointsmen, Level Crossing Men ...	166	.	2
Platelayers, Gangers, Packers	879	.	.
Railway Labourers (not Railway Contractors' Labourers)	463	.	.
Railway Porters and Servants ...	1260	3	17
2. On Roads.			
Livery Stable Keepers; Coach, Cab—Proprietors	365	.	8
Coachmen, Grooms (not Domestic); Cabmen	2941	.	.
Carmen, Carriers, Carters, Waggoners (not Farm)	5798	.	10
Omnibus Service	210	.	.
Tramway Service	102	3	.
Motor Car Drivers	16	.	.
Others on Roads	21	.	1
3. On Seas, Rivers, and Canals.			
Merchant Service; Seamen, Pilots; Boatmen on Seas	175	.	.
Bargemen, Lightermen, Watermen ...	306	.	3
Navigation Service (on shore)	97	.	1
4. In Docks, Harbours, and Lighthouses.			
Dock Labourers, Wharf Labourers ...	40	.	.
Harbour, Dock, Wharf, Lighthouse—Officials and Servants	34	.	.
5. In Storage, Porterage, and Messages.			
Warehousemen	149	3	.
Coalheavers; Coal—Porters, Labourers	386	.	.
Messengers, Porters, Watchmen (not Railway or Government)	3322	6	2
Telegraph, Telephone—Service ...	284	194	7
VII. AGRICULTURE.	19377	204	208
1. On Farms, Woods, and Gardens.			
Farmers, Graziers	1254	25	58
Farmers', Graziers'—Sons, Daughters, or other Relatives assisting in the work of the Farm (so returned)	472	39	1
Farm Bailiffs, Foremen	531	.	1
Shepherds	292	.	.
Agricultural Labourers, Farm Servants—distinguished as in charge of Cattle	1903	34	36
Agricultural Labourers, Farm Servants—distinguished as in charge of Horses	2513	.	.
Agricultural Labourers, Farm Servants—not otherwise distinguished	5378	40	59
Woodmen	208	.	.
Gardeners (not Domestic); Nurserymen, Seedsmen, Florists	6650	65	49
Agricultural Machines—Proprietors, Attendants	67	.	2
Others engaged in or connected with Agriculture	109	1	2
VIII. FISHING.	18	.	.
1. In Fishing.			
Fishermen	18	.	.
IX. IN AND ABOUT, AND DEALING IN, THE PRODUCTS OF, MINES AND QUARRIES.	1043	6	8
1. Mines.			
Coal and Shale Mine—Hewers	6	.	.
,, ,, —Other Workers below ground	.	.	.
,, ,, —Workers above ground	1	.	.
Coke Burners, Patent Fuel Makers ...	4	.	.
Ironstone Miners	.	.	.
Copper Miners	.	.	.
Tin Miners	.	.	.
Lead Miners	.	.	.
Miners in other Minerals...	2	.	.
Mine—Owners, Agents, Managers ...	16	.	.
Other Mine Service...	.	.	.
Coal, Coke—Merchants, Dealers ...	355	2	8
2. Quarries.			
Stone—Quarriers, Cutters, Dressers...	121	.	.
Slate—Quarriers, Workers	2	.	.
Limeburners	163	.	.
Clay, Sand, Gravel, Chalk—Labourers	254	4	.
Other Workers in Products of Quarries	76	.	.
Dealers in Stone, Slate, etc.	43	.	.

OCCUPATIONS AT AGES 10 YEARS AND UPWARDS.	MALES.	FEMALES. Unmarried.	FEMALES. Married or Widowed.
X. METALS, MACHINES, IMPLEMENTS, AND CONVEYANCES.	7551	60	41
1. Iron and Steel Manufacture.			
Pig-Iron Manufacture (Blast Furnaces)	.	.	.
Puddling Furnaces and Rolling Mills	.	.	.
Steel Smelting and Founding	2	.	.
2. Manufacture of Other, Mixed, or Unspecified Metals.			
Tinplate Manufacture	.	.	.
Copper Manufacture	1	.	.
Lead Manufacture	2	.	.
Zinc Manufacture	.	.	.
Brass, Bronze—Manufacture	.	.	.
Manufacture of other or unspecified Metals	3	.	.
3. Engineering, and Machine Making.			
Patternmakers	34	.	.
Millwrights	58	.	.
Ironfounders	265	.	.
Brassfounders...	31	.	.
Blacksmiths, Strikers	1703	3	9
Erectors, Fitters, Turners	640	.	.
Brass Finishers	91	.	.
Coppersmiths	19	.	.
Metal Machinists	36	.	.
Boiler Makers...	69	.	.
Other or undefined Engine and Machine Makers	909	1	1
4. Tools.			
Tool Makers	25	.	.
File Makers	.	.	.
Saw Makers	13	.	.
Cutlers and Scissors Makers	30	.	1
Needle, Pin—Makers	.	.	.
Steel Pen Makers	1	.	.
5. Types, Dies, Medals, Coins.			
Type—Cutters, Founders...	12	.	.
Die, Seal, Coin, Medal—Makers ...	12	.	.
6. Arms.			
Gunsmiths, Gun Manufacturers ...	41	.	.
Sword, Bayonet—Makers, Cutlers ...	4	.	.
7. Miscellaneous Metal Trades.			
Nail Manufacture	.	.	.
Bolt, Nut, Rivet, Screw, Staple—Makers	.	.	.
Anchor, Chain—Manufacture ...	1	.	.
Stove, Grate, Range, Fire Iron—Makers	7	.	.
Bedstead Makers (Iron or Brass) ...	.	.	.
Iron Workers—Undefined or Indeterminable	.	.	.
Wire—Drawers, Makers, Workers, Weavers	14	2	2
Lock, Key—Makers...	.	.	.
Gas Fittings Makers	6	9	.
Lamp, Lantern, Candlestick—Makers	7	1	.
White Metal and Electro-Plate Ware Manufacturers; Pewterers	86	.	.
Tinplate Goods Makers	117	.	1
Copper Workers	3	.	.
Leaden Goods Makers	8	.	.
Zinc Workers	15	.	.
Brass, Bronze—Workers	30	.	.
Other Metal Workers	256	4	.
8. Ships and Boats.			
Ship—Platers, Rivetters, etc.	1	.	.
Other Workers in Iron	.	.	.
Shipwrights	134	.	2
Other Workers in Wood	1	.	.
Others in Ship and Boat Building ...	35	1	1
9. Vehicles.			
Cycle and Motor Manufacture ...	558	.	.
Railway—Coach, Waggon Makers ...	5	.	.
Coach, Carriage—Makers	877	.	2
Wheelwrights	549	.	3
Others in construction of Vehicles ...	26	.	.
10. Dealers.			
Ironmongers, Hardware — Dealers, Merchants	697	14	11
Other Dealers in Metals, Machines, etc.	117	25	8

COUNTY OF **SURREY**—*continued.*

TABLE 32.—OCCUPATIONS of MALES and FEMALES AGED 10 YEARS AND UPWARDS, in the ADMINISTRATIVE COUNTY (together with the COUNTY BOROUGH of CROYDON), distinguishing for FEMALES the UNMARRIED and the MARRIED or WIDOWED, 1901—*continued.*

OCCUPATIONS AT AGES 10 YEARS AND UPWARDS.	MALES.	FEMALES. Unmarried.	FEMALES. Married or Widowed.
XI. PRECIOUS METALS, JEWELS, WATCHES, INSTRUMENTS, AND GAMES.	2486	84	25
1. *Precious Metals and Jewellery.*			
Goldsmiths, Silversmiths, Jewellers	257	5	3
Lapidaries and other Workers... ...	19	3	1
2. *Watches and Scientific Instruments.*			
Watchmakers, Clockmakers	448	3	3
Scientific Instrument Makers; Opticians	93	2	.
Electrical Apparatus Makers	1083	13	1
Weighing and Measuring Apparatus Makers	33	.	.
Surgical Instrument Makers	129	2	.
3. *Musical Instruments.*			
Musical Instrument Makers	191	.	.
4. *Tackle for Sports and Games.*			
Fishing Tackle, Toy, Game Apparatus—Makers	68	3	4
5. *Dealers.*			
Dealers in Precious Metals, Jewellery, and Watches	103	10	2
Dealers in Instruments, Toys, etc. ...	62	43	11
XII. BUILDING AND WORKS OF CONSTRUCTION.	31487	1	11
1. *House Building, etc.*			
Builders...	1617	1	6
Builders' Labourers...	1273	.	.
Carpenters, Joiners	7753	.	1
Bricklayers	4541	.	.
Bricklayers' Labourers	4008	.	.
Masons	501	.	1
Masons' Labourers	97	.	.
Slaters, Tilers	182	.	.
Plasterers	1173	.	.
Plasterers' Labourers	227	.	.
Paperhangers, Whitewashers	260	.	.
Painters, Decorators, Glaziers	5308	.	.
Plumbers	2152	.	3
Gasfitters	462	.	.
Locksmiths, Bellhangers	12	.	.
2. *Other Works of Construction, and Roads.*			
Railway, Canal, Harbour, etc., Contractors	21	.	.
Navvies, Railway Contractors' Labourers	953	.	.
Well, Mine—Sinkers, Borers	34	.	.
Road—Contractors, Surveyors, Inspectors	36	.	.
Paviours, Road Labourers	877	.	.
XIII. WOOD, FURNITURE, FITTINGS, AND DECORATIONS.	3318	147	120
1. *Furniture, Fittings, and Decorations.*			
Cabinet Makers	454	.	1
French Polishers	166	1	1
Upholsterers	374	95	76
House and Shop Fittings Makers ...	228	.	3
Undertakers; Funeral Furniture Makers	50	.	2
Wood Carvers; Carvers and Gilders	163	8	1
Willow, Cane, Rush—Workers; Basket Makers	91	10	11
Dealers in Works of Art	73	8	1
Furniture, etc., Dealers	442	14	13
2. *Wood and Bark.*			
Sawyers	430	.	.
Lath, Wooden Fence, Hurdle—Makers	79	.	1
Wood Turners...	35	.	.
Wooden Box, Packing Case—Makers	34	.	.
Coopers; Hoop—Makers, Benders ...	135	.	.
Cork, Bark—Cutters, Workers... ...	10	8	.
Other Workers in Wood	306	3	5
Timber, Wood, Cork, Bark—Merchants, Dealers	248	.	5
XIV. BRICK, CEMENT, POTTERY, AND GLASS.	1556	89	26
1. *Brick, Cement, Pottery, and Glass.*			
Brick, Plain Tile, Terra-Cotta—Makers	1235	.	4
Plaster, Cement—Manufacture ...	21	.	.
Earthenware, China, Porcelain—Manufacture	68	2	2
Sheet, Plate—Glass Manufacture ...	.	.	.
Glass Bottle Manufacture	5	1	.
Other Workers in Glass Manufacture	61	17	1
Brick, Cement, Pottery, Glass—Dealers	166	69	19
XV. CHEMICALS, OIL, GREASE, SOAP, RESIN, ETC.	1531	159	45
1. *Colouring Matter.*			
Dye, Paint, Ink, Blacking—Manufacture	41	.	.
2. *Explosives and Matches.*			
Gunpowder, Guncotton, Explosive Substance—Manufacture	119	1	3
Cartridge, Fireworks, Explosive Article—Manufacture	135	74	23
Lucifer Match Manufacture	2	.	.
3. *Salt, Drugs, and other Chemicals and Compounds.*			
Salt Makers	1	.	.
Manufacturing Chemists...	163	53	3
Alkali Manufacture	.	.	.
Chemists, Druggists	511	11	5
4. *Oil, Grease, Soap, Resin, etc.*			
Oil Millers, Oil Cake Makers	17	.	.
Candle, Grease—Manufacture	10	.	.
Soap—Boilers, Makers	11	1	.
Manure Manufacture	3	.	.
India Rubber, Gutta Percha—Workers	70	9	1
Waterproof Goods Makers	6	4	.
Glue, Size, Varnish, etc.—Makers ...	113	1	1
Oil and Colourmen	286	5	8
Other Dealers in Sub-Orders 1, 2, and 4	43	.	1
XVI. SKINS, LEATHER, HAIR, AND FEATHERS.	1560	94	42
1. *Skins and Leather.*			
Furriers, Skinners	64	5	3
Tanners	263	.	.
Curriers; Leather Goods Makers ...	572	68	16
2. *Saddlery and Harness.*			
Saddlers; Harness, Whip—Makers ...	458	4	11
3. *Hair and Feathers.*			
Brush, Broom—Makers; Hair, Bristle—Workers	63	4	3
Quill, Feather—Dressers	6	6	7
4. *Dealers in Skins, Leather, Hair, and Feathers.*			
Dealers in Skins, Leather, Hair, and Feathers	134	7	2
XVII. PAPER, PRINTS, BOOKS, AND STATIONERY.	3766	563	106
1. *Paper and Stationery.*			
Paper Manufacture...	145	62	24
Paper Stainers	10	2	.
Stationery Manufacture	35	10	2
Envelope Makers	2	2	.
Paper Box, Paper Bag—Makers ...	13	10	5
Other Workers in Paper, etc.	70	8	1
Stationers, Law Stationers	379	204	33
2. *Prints and Books.*			
Printers	2173	64	5
Lithographers; Copper and Steel Plate Printers	79	1	.
Bookbinders	146	140	7
Publishers, Booksellers	444	42	7
Newspaper Agents, News Room Keepers	270	18	22

COUNTY OF **SURREY**—*continued.*

TABLE 32.—OCCUPATIONS of MALES and FEMALES AGED 10 YEARS and UPWARDS, in the ADMINISTRATIVE COUNTY (together with the COUNTY BOROUGH OF CROYDON), distinguishing for FEMALES the UNMARRIED and the MARRIED or WIDOWED, 1901—*continued.*

OCCUPATIONS AT AGES 10 YEARS AND UPWARDS.	MALES.	FEMALES. Unmarried.	FEMALES. Married or Widowed.
XVIII. TEXTILE FABRICS.	2074	1854	138
1. Cotton and Flax.			
Cotton—Card and Blowing Room Processes	.	.	.
Cotton—Spinning Processes	3	8	1
Cotton—Winding, Warping, etc., Processes	1	1	.
Cotton—Weaving Processes	1	2	1
Cotton—Workers in other processes, or undefined	6	1	.
Fustian Manufacture	.	.	.
Flax, Linen, Manufacture	2	.	.
2. Wool and Worsted.			
Wool—Sorting Processes	2	.	.
Wool—Combing Processes	.	.	.
Wool and Worsted—Spinning Processes	.	.	.
Wool and Worsted—Weaving Processes	3	5	.
Wool and Worsted—Workers in other processes, or undefined	23	1	4
3. Silk.			
Silk—Spinning Processes...	2	2	.
Silk—Weaving Processes...	12	1	1
Silk—Workers in other processes, or undefined	11	3	.
4. Hemp and Other Fibrous Materials.			
Hemp, Jute, Cocoa Fibre—Manufacture	3	.	.
Rope, Twine, Cord—Makers	7	2	.
Mat Makers	5	.	.
Canvas, Sailcloth, Sacking, Net, etc.—Manufacture	22	6	1
5. Mixed or Unspecified Materials.			
Hosiery Manufacture	8	17	4
Lace Manufacture	9	7	7
Other Weavers of Mixed Cotton, Wool, etc.	4	.	.
Other Workers of Mixed Cotton, Wool, etc.	1	2	.
Carpet, Rug, Felt, Manufacture ...	26	2	1
Fancy Goods (Textile), Small Ware, etc., Manufacture	21	65	17
Weavers (undefined)	4	3	1
Factory Hands (Textile), undefined ...	.	.	.
6. Bleaching, Printing, Dyeing, etc.			
Textile Bleachers	.	1	.
Textile Printers	15	.	.
Textile Dyers	65	31	8
Textile Calenderers, Finishers, etc. ...	11	7	2
7. Dealers.			
Drapers, Linen Drapers, Mercers ...	1498	1665	90
Other Dealers in Textile Fabrics ...	309	22	.
XIX. DRESS.	4992	7536	1815
1. Dress.			
Straw Plait Manufacture	.	.	.
Straw Hat, Bonnet, Manufacture ...	4	2	5
Felt Hat Manufacture	2	.	.
Makers of other Hats, Caps, etc. ...	26	4	3
Milliners	4	756	42
Hat, Bonnet, Straw Plait, etc., Dealers	45	24	4
Tailors	1483	214	81
Clothiers, Outfitters (Dealers)	412	84	16
Dressmakers	18	5793	1178
Staymakers	6	10	6
Shirtmakers, Seamstresses	44	445	369
Button Makers	3	.	.
Glove Makers	16	4	2
Hosiers, Haberdashers	225	6	5
Boot, Shoe—Makers	1640	29	12
Slipper Makers	.	.	1
Patten, Clog—Makers	.	.	.
Boot, Shoe, Patten, Clog—Dealers ...	314	108	19
Artificial Flower Makers	.	2	4
Wig Makers, Hairdressers	587	24	9
Umbrella, Parasol, Stick—Makers ...	119	8	14
Other Workers in Dress	13	3	3
Other Dealers in Dress	31	20	42

OCCUPATIONS AT AGES 10 YEARS AND UPWARDS.	MALES.	FEMALES. Unmarried.	FEMALES. Married or Widowed.
XX. FOOD, TOBACCO, DRINK, AND LODGING.	17706	2352	1567
1. Food.			
Creamery Workers	5	.	.
Milksellers, Dairymen	1330	90	51
Provision Curers	20	1	.
Cheesemongers, Buttermen, Provision Dealers	388	9	6
Slaughterers	34	.	.
Butchers, Meat Salesmen	2300	20	25
Fish Curers	8	.	.
Fishmongers, Poulterers, Game Dealers	728	7	20
Millers; Cereal Food Manufacture ...	300	.	2
Corn, Flour, Seed—Merchants, Dealers	519	5	14
Bread, Biscuit, Cake, etc.—Makers ...	1854	8	2
Bakers, Confectioners (Dealers) ...	711	515	230
Sugar Refiners	3	.	.
Jam, Preserve, Sweet—Makers ...	78	30	6
Chocolate, Cocoa—Makers	9	3	1
Grocers; Tea, Coffee, Chocolate—Dealers	3641	180	191
Greengrocers, Fruiterers	1155	97	80
Ginger Beer, Mineral Water—Manufacture	168	42	2
Mustard, Vinegar, Spice, Pickle, etc.—Makers	31	.	1
Other Dealers in Food	91	.	.
2. Tobacco.			
Tobacco Manufacture	72	7	3
Tobacconists	265	65	84
3. Makers of Spirituous Drinks.			
Maltsters	46	.	.
Brewers	552	2	.
Distillers; Spirit Manufacture ...	21	.	.
4. Board, Lodging, and Dealing in Spirituous Drinks.			
Coffee, Eating House—Keepers ...	224	37	82
Lodging, Boarding House—Keepers ...	72	315	474
Inn, Hotel—Keepers; Publicans, Beersellers, Cider Dealers	1544	59	242
Cellarmen	271	4	1
Barmen	616	629	26
Others in Inn, Hotel, Eating House—Service	302	227	20
Wine and Spirit Merchants, Agents ...	345	.	4
XXI. GAS, WATER, AND ELECTRICITY SUPPLY, AND SANITARY SERVICE.	1560	1	.
1. Gas, Water, Electricity.			
Gas Works Service	860	.	.
Waterworks Service	208	1	.
Electricity Supply	63	.	.
2. Sanitary Service.			
Drainage and Sanitary Service ...	239	.	.
Scavengers, Crossing Sweepers ...	190	.	.

COUNTY OF **SURREY**—*continued.*

TABLE 32.—OCCUPATIONS of MALES and FEMALES AGED 10 YEARS and UPWARDS, in the ADMINISTRATIVE COUNTY (together with the COUNTY BOROUGH of CROYDON), distinguishing for FEMALES the UNMARRIED and the MARRIED or WIDOWED, 1901—*continued.*

OCCUPATIONS AT AGES 10 YEARS AND UPWARDS.	MALES.	FEMALES. Unmarried.	FEMALES. Married or Widowed.
XXII. OTHER, GENERAL, AND UNDEFINED WORKERS AND DEALERS.	15050	484	388
1. *About Animals.*			
Cattle, Sheep, Pig—Dealers, Salesmen	69	.	.
Drovers	33	.	.
Dog, Bird, Animal—Keepers, Dealers	18	.	1
Knackers; Catsmeat Dealers	24	2	1
2. *Sundry Specified Industries.*			
Tobacco Pipe, Snuff-Box, etc., Makers	3	.	.
Bone, Horn, Ivory, Tortoise-shell—Workers	6	.	.
Floor Cloth, Oil Cloth—Manufacture	311	.	.
Japanners	6	.	.
Chimney Sweepers	221	.	2
Rag—Gatherers, Dealers	46	4	14
Other Workers in Sundry Industries	87	2	2
Other Dealers in Sundry Industries ...	11	.	.
3. *Makers and Dealers (General or Undefined).*			
General Shopkeepers, Dealers	525	332	172
Pawnbrokers	123	1	2
Costermongers, Hawkers, Street Sellers	786	88	183
Contractors, Manufacturers. Managers, Superintendents (undefined)	165	5	3
4. *Mechanics and Labourers (General or Undefined).*			
General Labourers	11261	4	4
Engine Drivers, Stokers, Firemen (not Railway, Marine, or Agricultural)	992	.	.
Artizans, Mechanics. Apprentices (undefined)	158	5	1
Factory Labourers (undefined) ...	171	41	3
Machinists, Machine Workers (undefined)	34	.	.
XXIII. WITHOUT SPECIFIED OCCUPATIONS OR UNOCCUPIED.	49467	70780	120377
Retired from Business (not Army, Navy, Church, Medicine)	8407	2168	1810
Pensioners	498	9	18
Living on own means	3198	5529	6610
Others aged 10 years and upwards (including Students)	37364	63074	111939

COUNTY OF **SURREY**—*continued.*

TABLE 33.—OCCUPATIONS of MALES and FEMALES AGED 10 and under 14 YEARS in the ADMINISTRATIVE COUNTY (together with the COUNTY BOROUGH of CROYDON), 1901.

(Supplementary to Table 32.)

Ages of Males.					Occupations.	Ages of Females.				
10-	11-	12-	13-14	10 and under 14 Years.		10 and under 14 Years.	10-	11-	12-	13-14
20006			6619	26625	... ... TOTAL OCCUPIED AND UNOCCUPIED	26291	19626			6665
19730			5040	24770	... ... Unoccupied (Order XXIII.)	25744	19566			6178
14	45	217	1579	1855	... ... Engaged in Occupations (Orders I.—XXII.)...	547	4	5	51	487
					I. GENERAL OR LOCAL GOVERNMENT OF THE COUNTRY.					
.	.	5	86	91	Civil Service (Messengers, etc.)...	.	.	.	.	.
.	.	.	1	1	Municipal, Parish, and other Local or County Officers	.	.	.	.	.
					II. DEFENCE OF THE COUNTRY.					
.	.	.	.	.		.	.	.	.	.
					III. PROFESSIONAL OCCUPATIONS AND THEIR SUBORDINATE SERVICES.					
.	.	.	5	5	Teachers, etc.	10	.	.	1	9
.	1	4	13	18	Others	3	.	.	1	2
					IV. DOMESTIC OFFICES OR SERVICES.					
1	.	15	121	137	1. Domestic Indoor Service	435	3	2	40	390
					2 and 3. Domestic Outdoor and Other Service.					
.	.	1	57	58	Domestic Gardeners	.	.	.	.	.
.	.	1	2	3	Laundry and Washing Service	27	1	2	2	22
.	.	.	17	17	Others	3	.	.	.	3
					V. COMMERCIAL OCCUPATIONS.					
.	.	4	26	30	Commercial or Business Clerks	2	.	.	1	1
					VI. CONVEYANCE OF MEN, GOODS, AND MESSAGES.					
.	.	.	35	35	1. On Railways	.	.	.	.	.
.	.	8	56	64	2. On Roads	.	.	.	.	.
.	.	.	.	.	3. On Seas, Rivers, and Canals...	.	.	.	.	.
.	.	.	.	.	4. In Docks, Harbours, etc.	.	.	.	.	.
4	14	69	482	569	5. In Storage, Porterage, and Messages	2	.	.	.	2
					VII. AGRICULTURE.					
.	1	11	137	149	Agricultural Labourers, Farm Servants	.	.	.	.	.
.	.	12	88	100	Gardeners (not Domestic); Nurserymen, Seedsmen, Florists ...	1	.	.	1	.
.	.	1	17	18	Others	1	.	.	.	1
					VIII. FISHING.					
.	.	.	.	.		.	.	.	.	.
.	.	.	2	2	IX. IN AND ABOUT, AND DEALING IN THE PRODUCTS OF, MINES AND QUARRIES.	1	.	.	.	1
					X. METALS, MACHINES, IMPLEMENTS, AND CONVEYANCES.					
.	.	.	.	.	1 and 2. Iron, Steel, etc., Manufacture	.	.	.	.	.
.	.	.	3	3	3. Engineering, and Machine Making	.	.	.	.	.
.	.	.	.	.	4, 5, 6, 7. Tools; Types, Dies, etc.; Arms; Miscellaneous Metal Trades	.	.	.	.	.
.	.	.	.	.	8. Ships and Boats	.	.	.	.	.
.	.	.	13	13	9. Vehicles	.	.	.	.	.
.	.	.	.	.	10. Dealers	.	.	.	.	.
.	.	.	5	5	XI. PRECIOUS METALS, JEWELS, WATCHES, INSTRUMENTS, AND GAMES.	.	.	.	.	.
.	2	4	47	53	XII. BUILDING AND WORKS OF CONSTRUCTION.	.	.	.	.	.
.	.	2	12	14	XIII. WOOD, FURNITURE, FITTINGS, AND DECORATIONS.	1	.	.	.	1
					XIV. BRICK, CEMENT, POTTERY, AND GLASS.					
.	.	.	8	8	Brick, Plain Tile, Terra-Cotta—Makers	.	.	.	.	.
.	.	.	5	5	XV. CHEMICALS, OIL, GREASE, SOAP, RESIN, ETC.	1	.	.	.	1
.	.	.	9	9	XVI. SKINS, LEATHER, HAIR, AND FEATHERS.	1	.	.	.	1
					XVII. PAPER, PRINTS, BOOKS, AND STATIONERY.					
.	.	.	14	14	Printers, Lithographers	2	.	.	.	2
.	.	3	7	10	Stationers, Booksellers, Newspaper Agents	.	.	.	.	.
.	.	.	2	2	Others	6	.	.	.	6
					XVIII. TEXTILE FABRICS.					
.	.	.	.	.	1—6. Textile Manufactures	.	.	.	.	.
.	.	.	6	6	7. Dealers (Drapers and others)	6	.	.	.	6
					XIX. DRESS.					
1	4	12	31	48	Tailors	1	.	.	.	1
.	.	.	.	.	Milliners, Dressmakers, Shirtmakers, Seamstresses	33	.	.	4	29
.	5	16	30	51	Boot, Shoe, Slipper, Patten, Clog—Makers	.	.	.	.	.
.	1	3	7	11	Wig Makers, Hairdressers	.	.	.	.	.
.	.	.	3	3	Dealers	1	.	.	.	1
					XX. FOOD, TOBACCO, DRINK, AND LODGING.					
2	3	8	40	53	Milksellers	.	.	.	.	.
.	.	1	11	12	Butchers, Meat Salesmen	.	.	.	.	.
.	.	.	29	29	Grocers; Tea, Coffee, Chocolate—Dealers	.	.	.	.	.
.	.	1	54	55	Others	3	.	.	.	3
.	.	.	5	5	XXI. GAS, WATER, AND ELECTRICITY SUPPLY, AND SANITARY SERVICE.	.	.	.	.	.
					XXII. OTHER, GENERAL, AND UNDEFINED WORKERS AND DEALERS.					
6	14	32	48	100	Costermongers, Hawkers, Street Sellers	2	.	1	1	.
.	.	2	28	30	General Labourers	.	.	.	.	.
.	.	2	17	19	Others	5	.	.	.	5

COUNTY OF **SURREY**—*continued.*

TABLE 34.—FORMER OCCUPATIONS of "PENSIONERS" and "RETIRED" in the ADMINISTRATIVE COUNTY (together with the COUNTY BOROUGH of CROYDON), distinguishing those enumerated in WORKHOUSES and LUNATIC ASYLUMS, and also, for FEMALES, the UNMARRIED and the MARRIED or WIDOWED, 1901.

NOTE.—This Table is supplementary to Table 32, where the Pensioners and the Retired are shown simply as such without regard to their former Occupations. Inmates of Lunatic Asylums, or of Workhouses, when described as Insane and as having formerly followed some occupation, have been classed as "Retired," irrespective of age; also other formerly occupied Inmates of Workhouses if aged 60 years or upwards. Patients in Hospitals and Prisoners of all ages, on the assumption that their ordinary work has been relinquished for a time only, have not been dealt with as "Retired." No Officers in the Army or Navy, Clergymen of the Established Church, or members of the Medical Profession, are included in the "Retired."

Ages of Males.								Former Occupations.	Ages of Females.									
Under 35.	35–	45–	55–	65–	75 and upwards.	In Workhouses, Workhouse Infirmaries, and Lunatic Asylums (included in Col. 8).	Total.		Total.	In Workhouses, Workhouse Infirmaries, and Lunatic Asylums (included in Col. 10).	Unmarried.	Married or Widowed.	Under 35.	35–	45–	55–	65–	75 and upwards.
(1)	(2)	(3)	(4)	(5)	(6)	(7)	(8)	(9)	(10)	(11)	(12)	(13)	(14)	(15)	(16)	(17)	(18)	(19)
609	937	1267	1977	2511	1604	4365*	8905	... ... TOTAL	4005	3168*	2177	1828	488	532	607	835	957	586
								I. GENERAL OR LOCAL GOVERNMENT OF THE COUNTRY.										
4	24	47	110	161	73	25	419	1. National Government	11	1	10	1	3	1	2	1	3	1
								2. Local Government.										
.	8	100	97	58	23	5	286	Police...	.	.	.	.	.	.	.	.	.	.
.	1	3	9	13	6	1	32	Municipal, Parish, and other Local or County Officers	4	1	1	3	.	.	.	2	2	.
								II. DEFENCE OF THE COUNTRY.										
27	28	32	67	60	24	45	238	Soldiers and Non-Commissioned Officers	.	.	.	.	.	.	.	.	.	.
5	4	8	27	16	9	4	69	Men of the Navy and Marines	.	.	.	.	.	.	.	.	.	.
								III. PROFESSIONAL OCCUPATIONS AND THEIR SUBORDINATE SERVICES.										
4	11	11	22	25	14	24	87	Schoolmasters, Teachers, etc.	212	80	183	29	14	25	39	63	48	23
.	.	.	.	1	.	1	1	Sick Nurses, Invalid Attendants	134	65	67	67	10	12	17	30	38	27
20	45	73	77	110	73	92	398	Others	38	25	29	9	8	7	5	9	6	3
								IV. DOMESTIC OFFICES OR SERVICES.										
10	8	15	21	28	14	41	96	1. Domestic Indoor Service	1478	1321	1077	401	310	252	232	232	265	187
.	1	2	8	48	43	50	102	2. Domestic Outdoor Service	.	.	.	.	.	.	.	.	.	.
								3. Other Service.										
.	.	.	.	.	.	.	.	Charwomen	323	315	84	239	11	38	49	70	105	50
.	1	.	4	5	1	4	11	Laundry and Washing Service	438	314	96	342	22	29	45	101	143	98
5	7	11	13	10	3	31	49	Others	101	72	52	49	6	9	13	27	29	17
								V. COMMERCIAL OCCUPATIONS.										
53	60	33	62	25	20	171	253	Commercial or Business Clerks	14	12	13	1	6	4	3	1	.	.
7	43	56	108	143	59	62	416	Others	5	4	3	2	.	1	1	1	1	1
								VI. CONVEYANCE OF MEN, GOODS & MESSAGES.										
1	9	6	33	65	31	23	145	1. On Railways	1	.	.	1	.	.	.	.	1	.
16	37	45	56	84	63	173	301	2. On Roads	3	.	.	3	.	.	.	1	2	.
7	14	19	32	21	11	54	104	3. On Seas, Rivers, and Canals	.	.	.	.	.	.	.	.	.	.
9	7	8	9	12	3	35	48	4. In Docks, Harbours, etc....	.	.	.	.	.	.	.	.	.	.
27	35	30	33	30	4	138	159	5. In Storage, Porterage, and Messages ...	5	3	4	1	.	3	1	1	.	.
								VII. AGRICULTURE.										
4	5	22	30	56	57	7	174	Farmers, Graziers	8	.	4	4	.	.	1	1	2	4
4	3	10	46	129	112	248	304	Agricultural Labourers, Farm Servants	41	40	8	33	.	1	1	9	13	17
13	17	16	42	83	91	110	262	Gardeners (not Domestic); Nurserymen, Seedsmen, Florists	9	6	.	9	.	1	1	4	2	1
.	.	.	5	15	27	8	47	Others	1	1	1	.	.	.	.	1	.	.
.	.	.	.	.	.	.	.	VIII. FISHING.	.	.	.	.	.	.	.	.	.	.
								IX. IN AND ABOUT, AND DEALING IN THE PRODUCTS OF, MINES AND QUARRIES.										
								1 and 2. Mines and Quarries.										
2	2	2	3	4	5	7	18	Workers	.	.	.	.	.	.	.	.	.	.
.	2	3	7	3	2	.	17	Dealers	1	.	.	1	.	.	.	.	1	.
								X. METALS, MACHINES, IMPLEMENTS, AND CONVEYANCES.										
.	.	.	.	1	3	.	4	1 and 2. Iron, Steel, etc., Manufacture	.	.	.	.	.	.	.	.	.	.
								3. Engineering, and Machine Making.										
.	1	4	5	6	3	12	19	Ironfounders	.	.	.	.	.	.	.	.	.	.
7	4	15	7	24	32	50	89	Blacksmiths, Strikers	.	.	.	.	.	.	.	.	.	.
2	1	5	5	8	2	16	23	Erectors, Fitters, Turners	.	.	.	.	.	.	.	.	.	.
7	11	12	19	27	13	42	89	Others	.	.	.	.	.	.	.	.	.	.
2	2	1	1	3	5	10	14	4, 5, 6. Tools; Types, Dies, Medals, Coins; Arms	1	1	1	.	.	.	.	.	1	.
7	12	10	8	15	9	54	61	7. Miscellaneous Metal Trades	1	1	.	1	.	.	.	1	.	.
2	1	5	5	3	3	15	19	8. Ships and Boats	.	.	.	.	.	.	.	.	.	.
2	3	8	13	17	11	29	54	9. Vehicles	.	.	.	.	.	.	.	.	.	.
.	1	5	2	9	3	2	20	10. Dealers	2	.	1	1	.	1	.	1	.	.

* The numbers in Workhouses and Lunatic Asylums respectively were as follow:—

1	.	3	362	725	466	4365	1557	Workhouses	896	3168	188	708	3	3	5	175	389	321
549	753	685	485	263	73		2808	Lunatic Asylums	2272		1579	693	472	492	494	451	273	90

COUNTY OF **SURREY**—*continued.*

TABLE 34.—FORMER OCCUPATIONS of "PENSIONERS" and "RETIRED" in the ADMINISTRATIVE COUNTY (together with the COUNTY BOROUGH of CROYDON), distinguishing those enumerated in WORKHOUSES and LUNATIC ASYLUMS, and also, for FEMALES, the UNMARRIED and the MARRIED or WIDOWED, 1901—*continued.*

Ages of Males.								Former Occupations.	Ages of Females.									
Under 35.	35–	45–	55–	65–	75 and upwards.	In Workhouses, Workhouse Infirmaries, and Lunatic Asylums (included in Col. 8).	Total.		Total.	In Workhouses, Workhouse Infirmaries, and Lunatic Asylums (included in Col. 10).	Unmarried.	Married or Widowed.	Under 35.	35–	45–	55–	65–	75 and upwards.
(1)	(2)	(3)	(4)	(5)	(6)	(7)	(8)	(9)	(10)	(11)	(12)	(13)	(14)	(15)	(16)	(17)	(18)	(19)
15	22	19	29	30	17	77	132	XI. PRECIOUS METALS, JEWELS, WATCHES, INSTRUMENTS, AND GAMES.	6	5	4	2	.	1	1	3	.	1
								XII. BUILDING AND WORKS OF CONSTRUCTION.										
								1. House Building, etc.										
2	3	15	38	39	37	2	134	Builders	.	.	.	.	.	.	.	.	.	.
6	16	15	31	54	44	100	166	Carpenters, Joiners	.	.	.	.	.	.	.	.	.	.
6	6	8	22	35	29	82	106	Bricklayers, Bricklayers' Labourers ...	.	.	.	.	.	.	.	.	.	.
1	4	9	11	4	4	25	33	Masons, Masons' Labourers	.	.	.	.	.	.	.	.	.	.
11	26	23	45	33	16	135	154	Painters, Decorators, Glaziers	.	.	.	.	.	.	.	.	.	.
6	12	16	23	21	14	65	92	Others	.	.	.	.	.	.	.	.	.	.
.	.	2	3	10	8	19	23	2. Other Works of Construction, and Roads...	.	.	.	.	.	.	.	.	.	.
								XIII. WOOD, FURNITURE, FITTINGS, AND DECORATIONS.										
22	31	33	29	46	25	154	186	Workers	20	18	11	9	2	1	4	4	8	1
2	3	3	5	9	5	7	27	Dealers	1	1	.	1	.	.	.	.	1	.
.	1	5	7	10	17	16	40	XIV. BRICK, CEMENT, POTTERY, AND GLASS.	5	3	1	4	.	.	2	1	2	.
.	7	10	18	20	21	20	76	XV. CHEMICALS, OIL, GREASE, SOAP, RESIN, ETC.	4	1	2	2	1	2	1	.	.	.
9	10	21	16	32	13	68	101	XVI. SKINS, LEATHER, HAIR, AND FEATHERS.	25	22	11	14	1	5	3	4	9	3
								XVII. PAPER, PRINTS, BOOKS, AND STATIONERY.										
14	20	18	23	29	13	93	117	Printers and Lithographers...	2	2	2	.	1	1	.	.	.	.
7	7	15	23	28	17	43	97	Others	76	67	43	33	9	20	14	11	18	4
								XVIII. TEXTILE FABRICS.										
1	1	.	6	3	.	1	11	1 and 2. Cotton and Flax; Wool and Worsted	1	1	.	1	.	.	.	1	.	.
.	1	1	1	1	2	2	6	3. Silk	3	2	1	2	.	.	1	2	.	.
.	2	2	6	5	8	17	23	4 and 5. Other Textile Manufactures	25	23	14	11	4	2	4	5	8	2
.	1	1	5	.	.	3	7	6. Bleaching, Printing, Dyeing, etc.	2	1	1	1	.	.	.	1	1	.
5	7	22	39	44	17	19	134	7. Dealers (Drapers and others)	14	2	8	6	2	.	3	4	4	1
								XIX. DRESS.										
11	19	18	28	34	29	98	139	Tailors	99	91	41	58	8	15	19	30	20	7
.	.	.	2	.	.	1	2	Milliners, Dressmakers, Seamstresses ...	554	484	291	263	46	65	107	125	131	80
9	21	17	27	57	41	132	172	Boot, Shoe, Slipper, Patten, Clog—Makers	12	7	3	9	.	2	1	3	2	4
3	5	11	6	14	4	28	43	Other Workers	37	34	14	23	2	5	2	14	6	8
3	6	6	7	11	6	15	39	Dealers	10	6	7	3	1	4	2	.	3	.
								XX. FOOD, TOBACCO, DRINK, AND LODGING.										
								1. Food.										
7	11	16	20	25	20	45	99	Workers	5	3	3	2	1	1	.	.	3	.
20	39	77	112	123	73	102	444	Dealers	51	9	10	41	2	2	7	21	8	11
1	6	4	5	3	2	12	21	2. Tobacco...	3	3	1	2	2	1	.	.	.	.
.	2	9	11	10	8	4	40	3. Makers of Spirituous Drinks	.	.	.	.	.	.	.	.	.	.
								4. Board, Lodging, etc.										
1	7	18	61	37	20	7	144	Inn, Hotel—Keepers; Publicans, etc. ...	38	4	3	35	.	1	4	8	15	10
11	15	27	24	18	12	58	107	Others	43	23	20	23	1	8	4	14	11	5
1	.	2	5	10	4	15	26	XXI. GAS, WATER, AND ELECTRICITY SUPPLY, AND SANITARY SERVICE.	1	1	.	1	.	.	1	.	.	.
								XXII. OTHER, GENERAL, AND UNDEFINED WORKERS AND DEALERS.										
11	13	10	16	19	8	75	77	Costermongers, Hawkers, Street Sellers	52	51	15	37	3	3	6	12	16	12
145	178	158	229	297	178	1134	1185	General Labourers	.	.	.	.	.	.	.	.	.	.
8	3	2	1	12	4	17	30	Engine Drivers, Stokers, Firemen (not Railway, Marine, or Agricultural)	.	.	.	.	.	.	.	.	.	.
24	24	37	53	70	36	85	244	Others	85	42	37	48	12	9	11	16	29	8

TABLE 35.—OCCUPATIONS (Condensed List) of MALES and FEMALES AGED 10 YEARS and upwards at FIVE GROUPS of AGES, 1901.

MALES.	OCCUPIED AND UNOCCUPIED.	FEMALES.
60087	ALL AGES.	73808
13873	UNDER 10 YEARS.	13904
46214	10 YEARS AND UPWARDS.	59904

Ages of Males 10 Years and upwards. 10–	15–	25–	45–	65 and upwards.	Total Males.	Occupations at Ages 10 Years and upwards.	Ages of Females 10 Years and upwards. Total Females. Unmarried.	Married or Widowed.	10–	15–	25–	45–	65 and upwards.
6248	11467	17237	8775	2487	46214	... ... TOTAL OCCUPIED AND UNOCCUPIED	31177	28727	6808	15214	22576	11371	3935
5376	1101	415	769	1254	8915	... ... Retired or Unoccupied (Order XXIII.)	15217	25327	6390	6099	15953	8653	3449
872	10366	16822	8006	1233	37299	... Engaged in Occupations (Orders I.—XXII.) ...	15960	3400	418	9115	6623	2718	486
						I. GENERAL OR LOCAL GOVERNMENT OF THE COUNTRY.							
30	148	340	155	11	684	1. National Government	75	4	.	36	34	7	2
.	48	250	72	5	375	2. Local Government	62	10	.	22	41	9	.
						II. DEFENCE OF THE COUNTRY.							
.	40	52	38	32	162	1. Army (at Home)	.	.	.	.	.	.	.
.	9	6	6	6	27	2. Navy and Marines (Ashore and in Port)	.	.	.	.	.	.	.
						III. PROFESSIONAL OCCUPATIONS AND THEIR SUBORDINATE SERVICES.							
						1. Clerical.							
.	.	60	50	24	134	Clergymen, Priests, Ministers	.	.	.	.	.	.	.
.	5	17	19	7	48	Monks, Nuns, Scripture Readers; Church, Cemetery—Officers, etc.	92	7	.	4	41	43	11
						2. Legal.							
.	3	112	63	7	185	Barristers, Solicitors	.	.	.	.	.	.	.
4	78	106	34	9	231	Law Clerks	1	1	.	.	1	1	.
						3. Medical.							
.	.	72	50	13	135	Physicians, Surgeons, General Practitioners ...	2	.	.	.	2	.	.
.	.	.	.	.	.	Midwives	2	8	.	.	2	7	1
.	1	5	2	.	8	Sick Nurses, Invalid Attendants	247	208	.	39	214	164	38
.	16	39	13	3	71	Others	13	3	.	3	7	6	.
4	78	154	50	7	293	4. Teaching	851	48	8	361	407	113	10
.	12	53	35	5	105	5. Literary and Scientific	9	5	.	2	7	5	.
.	41	109	63	4	217	6. Engineers and Surveyors	.	.	.	.	.	.	.
5	116	301	124	22	568	7 and 8. Art, Music, Drama, etc...	253	56	1	110	162	34	2
						IV. DOMESTIC OFFICES OR SERVICES.							
						1. Domestic Indoor Service.							
5	5	18	5	.	33	In Hotels, Lodging and Eating Houses	45	4	1	20	23	4	1
32	77	39	16	2	166	Other Domestic Indoor Servants	9293	599	292	5486	3191	805	118
6	156	426	243	46	877	2. Domestic Outdoor Service	.	.	.	.	.	.	.
						3. Other Service.							
.	.	.	.	.	.	Charwomen	83	333	6	43	164	175	28
.	26	48	33	6	113	Laundry and Washing Service	748	1005	24	524	616	495	94
1	23	85	73	17	199	Others	163	75	1	63	91	63	20
						V. COMMERCIAL OCCUPATIONS.							
.	121	761	458	72	1412	1. Merchants, Agents, and Accountants	8	3	.	4	4	3	.
54	1257	1135	320	32	2798	2. Commercial or Business Clerks	424	8	4	273	148	6	1
.	302	539	215	17	1073	3 and 4. Dealers in Money; Insurance...	11	1	.	4	7	1	.
						VI. CONVEYANCE OF MEN, GOODS, AND MESSAGES.							
11	372	492	241	24	1140	1. On Railways	2	2	.	2	1	1	.
						2. On Roads.							
8	128	301	127	20	584	Coachmen, Grooms (not Domestic); Cabmen ...	.	.	.	.	.	.	.
40	517	635	191	13	1396	Carmen, Carriers, Carters, Waggoners (not Farm)...	.	2	.	.	1	1	.
.	34	134	54	4	226	Others	.	2	.	.	.	2	.
.	17	32	10	7	66	3. On Seas, Rivers, and Canals	.	.	.	.	.	.	.
.	2	12	3	.	17	4. In Docks, Harbours, etc.	.	.	.	.	.	.	.
						5. In Storage, Porterage, and Messages.							
316	345	113	74	15	863	Messengers, Porters, Watchmen (not Railway or Government)	2	1	1	1	1	.	.
1	70	127	39	3	240	Others	44	.	.	32	12	.	.
						VII. AGRICULTURE.							
						1. On Farms, Woods, and Gardens.							
.	2	14	13	1	30	Farmers, Graziers	1	.	.	.	1	.	.
.	.	.	1	.	1	Farmers', Graziers'—Sons, Daughters, or other Relatives assisting in the work of the Farm	2	.	.	.	.	1	1
.	.	5	5	3	13	Farm Bailiffs, Foremen	.	.	.	.	.	.	.
.	1	1	4	.	6	Shepherds	.	.	.	.	.	.	.
1	9	26	10	3	49	Agricultural Labourers, Farm Servants—distinguished as in charge of Cattle	.	.	.	.	.	.	.
.	13	18	6	2	39	Agricultural Labourers, Farm Servants—distinguished as in charge of Horses	.	.	.	.	.	.	.
2	26	44	53	26	151	Agricultural Labourers, Farm Servants—not otherwise distinguished	3	7	.	.	2	5	3
7	120	281	311	103	822	Gardeners (not Domestic); Nurserymen, Seedsmen, Florists	13	6	.	7	5	6	1
.	2	4	7	2	15	Others	.	.	.	.	.	.	.
						VIII. FISHING.							
.	.	1	.	.	1	1. In Fishing	.	.	.	.	.	.	.
						IX. IN AND ABOUT, AND DEALING IN THE PRODUCTS OF, MINES AND QUARRIES.							
						1 and 2. Mines and Quarries.							
.	6	15	6	1	28	Workers	.	.	.	.	.	.	.
1	2	29	30	6	68	Dealers	1	1	.	1	.	1	.
						X. METALS, MACHINES, IMPLEMENTS, AND CONVEYANCES.							
.	1	.	1	.	2	1 and 2. Iron, Steel, etc., Manufacture	.	.	.	.	.	.	.
						3. Engineering, and Machine Making.							
2	44	41	18	1	106	Ironfounders	.	.	.	.	.	.	.
1	81	144	71	10	307	Blacksmiths, Strikers	.	1	.	.	.	1	.
.	57	62	33	3	155	Erectors, Fitters, Turners	.	.	.	.	.	.	.
5	103	166	84	6	364	Others	.	.	.	.	.	.	.
.	7	7	3	3	20	4. Tools	.	.	.	.	.	.	.
2	43	63	28	5	141	5, 6, 7. Types, etc.; Arms; Miscellaneous Metal Trades	4	2	.	3	.	3	.
.	1	.	3	1	5	8. Ships and Boats	.	.	.	.	.	.	.
9	138	181	100	13	441	9. Vehicles	.	.	.	.	.	.	.
2	38	94	39	7	180	10. Dealers	14	5	.	11	4	3	1

COUNTY OF **SURREY**—*continued.* COUNTY BOROUGH of CROYDON—*continued.*

TABLE 35.—OCCUPATIONS (Condensed List) of MALES and FEMALES AGED 10 YEARS and upwards at FIVE GROUPS of AGES, 1901—*continued.*

Ages of Males 10 Years and upwards.						Occupations at Ages 10 Years and upwards.	Ages of Females 10 Years and upwards.						
							Total Females.						
10–	15–	25–	45–	65 and upwards.	Total Males.		Unmarried.	Married or Widowed.	10–	15–	25–	45–	65 and upwards.
						XI. Precious Metals, Jewels, Watches, Instruments, and Games.							
						1-5. Prec'. Metals, Jewely.; Watches, Instrmts.; Games.							
6	153	161	18	.	338	Electrical Apparatus Makers	1	1	.	1	1	.	.
7	121	196	97	6	427	Others	17	3	1	11	4	4	.
						XII. Building and Works of Construction.							
						1. House Building, etc.							
15	510	728	433	67	1753	Carpenters, Joiners	.	.	.	.	.	.	.
5	430	667	287	32	1421	Bricklayers, Bricklayers' Labourers	.	.	.	.	.	.	.
.	61	94	61	5	221	Masons, Masons' Labourers...	.	1	.	.	1	.	.
10	291	774	346	28	1449	Painters, Decorators, Glaziers	.	.	.	.	.	.	.
12	266	250	72	4	604	Plumbers	.	.	.	.	.	.	.
9	379	705	367	38	1498	Others	.	.	.	.	.	.	.
5	98	184	82	14	383	2. Other Works of Construction, and Roads...	.	.	.	.	.	.	.
						XIII. Wood, Furniture, Fittings, and Decorations.							
						1 and 2. Furniture, Fittings, etc.; Wood and Bark.							
3	70	121	66	13	273	Cabinet Makers; French Polishers; Upholsterers...	21	13	.	9	7	16	2
4	57	81	51	11	204	Other Workers in Furniture, Fittings, etc.	3	9	1	1	3	7	.
3	69	86	66	8	232	Workers in Wood and Bark	.	1	.	.	1	.	.
3	41	112	64	10	230	Dealers	12	8	.	3	10	7	.
						XIV. Brick, Cement, Pottery, and Glass.							
						1. Brick, Cement, Pottery, and Glass.							
1	45	63	33	5	147	Brick, Cement, Earthenware—Manufacture ...	.	.	.	.	.	.	.
.	4	21	6	.	31	Glass Manufacture	.	.	.	.	.	.	.
.	4	20	13	3	40	Dealers	17	6	.	13	4	6	.
						XV. Chemicals, Oil, Grease, Soap, Resin, etc.							
						1 and 3. Colouring Matter; Drugs, Chemicals, etc.							
2	46	80	35	5	168	Chemists, Druggists	5	.	.	5	.	.	.
1	17	23	14	3	58	Others	33	1	1	29	4	.	.
4	41	17	9	.	71	2. Explosives and Matches	27	8	1	21	9	4	.
						4. Oil, Grease, Soap, Resin, etc.							
.	5	10	10	1	26	Workers	2	.	.	1	1	.	.
1	31	59	24	2	117	Dealers	3	3	.	.	2	3	1
						XVI. Skins, Leather, Hair, and Feathers.							
.	50	76	38	9	173	1 and 2. Skins and Leather; Saddlery and Harness ...	4	4	.	5	1	1	1
1	4	8	7	2	22	3. Hair and Feathers	.	4	.	.	4	.	.
.	3	33	19	4	59	4. Dealers in Skins, Leather, Hair, and Feathers	2	1	.	2	1	.	.
						XVII. Paper, Prints, Books, and Stationery.							
						1 and 2. Paper and Stationery; Prints and Books.							
.	1	13	3	.	17	Paper Box, Bag—Makers; Stationery Manufacture	5	3	.	3	4	1	.
18	163	265	74	11	526	Printers, Lithographers	12	2	.	9	4	1	.
3	7	28	2	1	41	Bookbinders	30	.	2	23	4	1	.
5	91	136	81	11	324	Others	67	17	2	49	18	14	1
						XVIII. Textile Fabrics.							
.	.	1	1	.	2	1. Cotton and Flax	.	.	.	.	.	.	.
.	.	.	.	.	.	2. Wool and Worsted	1	3	.	.	3	1	.
.	1	1	1	1	4	3. Silk	.	.	.	.	.	.	.
.	.	4	4	1	9	4. Hemp and Other Fibrous Materials	.	.	.	.	.	.	.
.	2	1	3	.	6	5. Mixed or Unspecified Materials	27	6	.	13	10	8	2
.	3	6	3	3	15	6. Bleaching, Printing, Dyeing, etc.	12	2	.	7	2	4	1
7	153	228	100	10	498	7. Dealers (Drapers and others)	515	17	10	331	164	25	2
						XIX. Dress.							
						1. Dress.							
.	57	175	98	21	351	Tailors	82	37	.	55	42	19	3
.	2	2	1	1	6	Milliners, Dressmakers	1682	286	49	976	681	237	25
.	3	11	4	.	18	Shirt Makers, Seamstresses...	113	89	.	35	45	77	45
4	63	131	138	34	370	Boot, Shoe, Slipper, Patten, Clog—Makers	7	6	.	2	5	5	1
11	61	91	28	5	196	Other Workers	16	13	1	8	16	3	1
8	134	154	50	5	351	Dealers	86	40	.	56	36	29	5
						XX. Food, Tobacco, Drink, and Lodging.							
						1. Food.							
15	198	231	79	9	532	Workers	26	2	.	23	5	.	.
94	905	1183	434	60	2676	Dealers	208	136	3	108	132	89	12
						2. Tobacco.							
.	.	1	2	1	4	Tobacco Manufacture	.	.	.	.	.	.	.
3	10	41	30	5	89	Tobacconists	22	21	.	8	19	14	2
.	37	45	23	2	107	3. Makers of Spirituous Drinks	.	.	.	.	.	.	.
						4. Board, Lodging, etc.							
.	2	41	28	4	75	Coffee, Eating, Lodging, Boarding—House Keepers	74	95	.	3	44	92	30
.	4	102	116	16	238	Inn, Hotel—Keepers; Publicans, etc.	7	23	.	1	12	16	1
10	132	113	43	4	302	Cellarmen; Barmen; Others in Inn, Hotel, etc.—Serv.	202	7	1	138	63	7	.
.	6	39	38	4	87	Wine and Spirit Merchants, Agents	.	.	.	.	.	.	.
						XXI. Gas, Water, and Electricity Supply, and Sanitary Service.							
.	51	127	41	7	226	1. Gas, Water, Electricity	1	.	.	.	.	1	.
8	36	39	22	5	110	2. Sanitary Service	.	.	.	.	.	.	.
						XXII. Other, General, and Undefined Workers and Dealers.							
						1-4. About Animals; Sundry Industries; General Makers and Dealers; General Labourers, etc.							
7	78	70	52	7	214	General Shopkeepers, Dealers; Pawnbrokers ...	102	44	5	63	36	32	10
24	74	91	46	16	251	Costermongers, Hawkers, Street Sellers	33	65	2	42	25	23	6
10	481	928	447	82	1948	General Labourers	.	.	.	.	.	.	.
.	21	75	35	5	136	Engine Drivers, Stokers, Firemen (not Railway, Marine, or Agricultural)	.	.	.	.	.	.	.
4	53	111	59	8	235	Others	15	16	1	10	11	5	3
						XXIII. Without Specified Occupations or Unoccupied.							
.	.	51	420	746	1217	Retired from Business (not Army, Navy, Church, Medicine); Pensioners	138	220	.	.	14	98	246
.	14	124	214	281	633	Living on own means	1300	1624	.	61	572	1181	1110
5376	1087	240	135	227	7065	Others aged 10 years and upwards (inclg. Students)	13779	23483	6390	6038	15367	7374	2093

COUNTY OF **SURREY**—*continued.* AGGREGATE OF URBAN DISTRICTS.
(Inclusive of the County Borough of Croydon.)

TABLE 35.—OCCUPATIONS (Condensed List) of MALES and FEMALES AGED 10 YEARS and upwards at FIVE GROUPS of AGES, 1901—*continued.*

Males.	Occupied and Unoccupied.	Females.
211226	All Ages.	252032
46450	Under 10 Years.	46272
164776	10 Years and upwards.	206760

Ages of Males 10 Years and upwards. 10–	15–	25–	45–	65 and upwards.	Total Males.	Occupations at Ages 10 Years and upwards.	Ages of Females 10 Years and upwards. Total Females. Unmarried.	Married or Widowed.	10–	15–	25–	45–	65 and upwards.
22460	41053	61034	31144	9085	164776	... ... Total Occupied and Unoccupied	109325	97435	22921	51864	79384	38893	13698
19218	4440	2166	3287	4395	33506	... ... Retired or Unoccupied (Order XXIII.)	50751	85401	21336	18925	54539	29459	11893
3242	36613	58868	27857	4690	131270	... Engaged in Occupations (Orders I.—XXII.) ...	58574	12034	1585	32939	24845	9434	1805
						I. General or Local Government of the Country.							
150	650	1180	536	19	2535	1. National Government	274	22	1	152	111	27	5
4	192	891	236	30	1353	2. Local Government	310	48	.	128	199	31	.
						II. Defence of the Country.							
1	2297	1088	239	126	3751	1. Army (at Home)	.	.	.	.	.	.	.
.	31	29	47	24	131	2. Navy and Marines (Ashore and in Port)	.	.	.	.	.	.	.
						III. Professional Occupations and their Subordinate Services.							
						1. Clerical.							
.	2	271	218	94	585	Clergymen, Priests, Ministers	.	.	.	.	.	.	.
1	18	71	80	20	190	Monks, Nuns, Scripture Readers; Church, Cemetery—Officers, etc.	248	18	.	27	143	80	16
						2. Legal.							
.	26	613	351	54	1044	Barristers, Solicitors	.	.	.	.	.	.	.
13	326	327	107	16	789	Law Clerks	5	1	.	4	1	1	.
						3. Medical.							
.	2	308	176	60	546	Physicians, Surgeons, General Practitioners ...	2	2	.	.	3	1	.
.	.	.	.	.	.	Midwives	10	37	.	1	18	21	7
.	10	34	6	1	51	Sick Nurses, Invalid Attendants	937	675	.	128	835	513	136
.	43	141	57	11	252	Others	29	7	.	6	20	10	.
19	269	667	209	25	1189	4. Teaching	2918	197	34	1227	1461	362	31
.	68	248	128	20	464	5. Literary and Scientific	52	20	.	11	39	21	1
.	107	380	198	24	709	6. Engineers and Surveyors	.	.	.	.	.	.	.
31	407	1066	438	89	2031	7 and 8. Art, Music, Drama, etc...	706	164	7	288	466	99	10
						IV. Domestic Offices or Services.							
						1. Domestic Indoor Service.							
14	81	74	19	5	193	In Hotels, Lodging and Eating Houses	510	30	13	319	177	30	1
183	485	341	134	13	1156	Other Domestic indoor Servants	35782	2225	1133	20690	12838	2949	397
84	1455	2781	1432	244	5996	2. Domestic Outdoor Service	.	1	.	.	.	1	.
						3. Other Service.							
.	.	.	.	.	.	Charwomen	251	980	9	110	442	554	116
11	103	180	100	15	409	Laundry and Washing Service	2910	3650	72	1988	2275	1887	338
8	142	449	316	50	965	Others	903	390	9	401	531	279	73
						V. Commercial Occupations.							
.	284	2234	1190	158	3866	1. Merchants, Agents, and Accountants	20	8	.	6	16	5	1
148	3088	2860	716	70	6882	2. Commercial or Business Clerks	1149	30	11	725	417	21	5
.	719	1491	582	52	2844	3 and 4. Dealers in Money; Insurance...	22	5	.	11	12	4	.
						VI. Conveyance of Men, Goods, and Messages.							
74	1442	1884	765	56	4221	1. On Railways	4	17	.	2	6	11	2
						2. On Roads.							
33	549	1114	470	61	2227	Coachmen, Grooms (not Domestic); Cabmen ...	.	.	.	.	.	.	.
114	1488	2000	596	67	4265	Carmen, Carriers, Carters, Waggoners (not Farm)...	.	7	.	.	2	3	2
2	74	350	172	17	615	Others	1	5	.	1	.	5	.
.	108	255	118	19	500	3. On Seas, Rivers, and Canals	.	4	.	.	1	.	3
.	8	40	17	1	66	4. In Docks, Harbours, etc.	.	.	.	.	.	.	.
						5. In Storage, Porterage, and Messages.							
1056	1185	339	178	43	2801	Messengers, Porters, Watchmen (not Railway or Government)	5	2	3	2	1	.	1
7	207	361	105	12	692	Others	153	3	1	113	40	2	.
						VII. Agriculture.							
						1. On Farms, Woods, and Gardens.							
.	11	114	103	30	258	Farmers, Graziers	7	6	.	.	8	4	1
2	40	26	3	.	71	Farmers', Graziers'—Sons, Daughters, or other Relatives assisting in the work of the Farm	3	.	1	.	.	1	1
.	7	40	65	20	132	Farm Bailiffs, Foremen	.	.	.	.	.	.	.
.	4	12	12	5	33	Shepherds	.	.	.	.	.	.	.
20	107	222	123	20	492	Agricultural Labourers, Farm Servants—distinguished as in charge of Cattle	10	9	2	6	6	5	.
7	162	206	126	16	517	Agricultural Labourers, Farm Servants—distinguished as in charge of Horses	.	.	.	.	.	.	.
32	297	398	469	186	1382	Agricultural Labourers, Farm Servants—not otherwise distinguished	21	30	.	11	12	22	6
108	903	1358	1350	457	4176	Gardeners (not Domestic); Nurserymen, Seedsmen, Florists	52	38	.	29	29	22	10
1	10	29	23	11	74	Others	.	.	.	.	.	.	.
						VIII. Fishing.							
.	1	5	7	2	15	1. In Fishing	.	.	.	.	.	.	.
						IX. In and About, and Dealing in the Products of, Mines and Quarries.							
						1 and 2. Mines and Quarries.							
.	23	78	37	5	143	Workers	.	.	.	.	.	.	.
1	13	165	107	23	309	Dealers	1	7	.	1	.	4	3
						X. Metals, Machines, Implements, and Conveyances.							
.	1	3	1	1	6	1 and 2. Iron, Steel, etc., Manufacture	.	.	.	.	.	.	.
						3. Engineering, and Machine Making.							
2	81	107	59	6	255	Ironfounders	.	.	.	.	.	.	.
11	292	465	281	39	1088	Blacksmiths, Strikers	2	3	.	.	2	2	1
3	163	249	111	11	537	Erectors, Fitters, Turners	.	.	.	.	.	.	.
14	291	484	218	22	1029	Others	1	1	.	.	1	1	.
.	9	13	15	5	42	4. Tools	.	1	.	1	.	.	.
3	133	231	136	17	520	5, 6, 7. Types, etc.; Arms; Miscellaneous Metal Trades	15	3	1	13	.	4	.
4	35	71	47	7	164	8. Ships and Boats	1	2	.	1	1	1	.
35	504	654	300	41	1534	9. Vehicles	.	3	.	.	.	2	1
6	193	326	130	22	677	10. Dealers	36	15	.	21	18	11	1

COUNTY OF **SURREY**—*continued.* AGGREGATE OF URBAN DISTRICTS—*continued.*
(Inclusive of the County Borough of Croydon.)

TABLE 35.—OCCUPATIONS (Condensed List) of MALES and FEMALES AGED 10 YEARS and upwards at FIVE GROUPS of AGES, 1901—*continued.*

Ages of Males 10 Years and upwards.						Occupations at Ages 10 Years and upwards.	Ages of Females 10 Years and upwards.						
							Total Females.						
10-	15-	25-	45-	65 and upwards.	Total Males.		Un-married.	Married or Widowed.	10-	15-	25-	45-	65 and upwards.
						XI. Precious Metals, Jewels, Watches, Instruments, and Games.							
						1-5. Prec. Metals, Jewels.; Watches, Instrmts.; Games.							
11	376	473	52	2	914	Electrical Apparatus Makers	12	1	.	11	2	.	.
22	353	591	272	35	1273	Others	62	22	1	28	31	18	6
						XII. Building and Works of Construction.							
						1. House Building, etc.							
49	1635	2262	1332	241	5519	Carpenters, Joiners	.	1	.	.	.	.	1
19	1574	2540	1100	166	5399	Bricklayers, Bricklayers' Labourers	.	.	.	.	.	.	.
1	126	206	159	15	507	Masons, Masons' Labourers...	.	1	.	.	1	.	.
18	795	2304	1087	99	4303	Painters, Decorators, Glaziers	.	.	.	.	.	.	.
36	768	708	227	15	1754	Plumbers	.	2	.	.	.	.	2
27	957	1929	1033	131	4077	Others	1	2	.	.	.	2	1
7	231	628	357	84	1307	2. Other Works of Construction, and Roads...	.	.	.	.	.	.	.
						XIII. Wood, Furniture, Fittings, and Decorations.							
						1 and 2. Furniture, Fittings, etc.; Wood and Bark.							
4	257	390	199	34	884	Cabinet Makers; French Polishers; Upholsterers...	88	61	1	43	33	46	21
6	106	202	111	25	450	Other Workers in Furniture, Fittings, etc.	9	12	1	4	7	9	.
16	171	297	187	32	703	Workers in Wood and Bark	1	6	1	1	3	2	.
3	110	334	198	24	669	Dealers	22	18	.	7	19	12	2
						XIV. Brick, Cement, Pottery, and Glass.							
						1. Brick, Cement, Pottery, and Glass.							
9	168	256	120	27	580	Brick, Cement, Earthenware—Manufacture ...	2	2	.	1	2	.	1
.	8	34	12	3	57	Glass Manufacture	17	1	.	14	4	.	.
.	22	66	46	7	141	Dealers	67	15	1	41	23	15	2
						XV. Chemicals, Oil, Grease, Soap, Resin, etc.							
						1 and 3. Colouring Matter; Drugs, Chemicals, etc.							
2	120	231	85	17	455	Chemists, Druggists	8	4	.	8	.	2	2
2	23	52	44	5	126	Others	41	2	2	37	4	.	.
8	56	24	10	.	98	2. Explosives and Matches	39	8	1	33	9	4	.
						4. Oil, Grease, Soap, Resin, etc.							
2	19	30	24	1	76	Workers	4	.	.	1	3	.	.
5	80	141	67	8	301	Dealers	4	6	.	.	3	6	1
						XVI. Skins, Leather, Hair, and Feathers.							
19	248	401	213	40	921	1 and 2. Skins and Leather; Saddlery and Harness ...	68	24	3	58	18	10	3
1	8	20	15	5	49	3. Hair and Feathers	5	6	.	2	6	3	.
.	8	61	40	4	113	4. Dealers in Skins, Leather, Hair, and Feathers	7	2	.	3	3	2	1
						XVII. Paper, Prints, Books, and Stationery.							
						1 and 2. Paper and Stationery; Prints and Books.							
.	6	23	14	.	43	Paper Box, Bag—Makers; Stationery Manufacture	16	5	1	11	7	2	.
61	607	1039	269	29	2005	Printers, Lithographers	62	5	6	47	11	3	.
7	31	60	17	3	118	Bookbinders	116	3	7	93	15	3	1
34	262	527	264	46	1133	Others	294	79	12	179	114	55	13
						XVIII. Textile Fabrics.							
.	1	3	4	1	9	1. Cotton and Flax	.	1	.	.	.	1	.
.	1	4	6	.	11	2. Wool and Worsted	2	3	.	.	4	1	.
2	3	6	4	2	17	3. Silk	5	.	.	4	1	.	.
1	2	9	8	3	23	4. Hemp and Other Fibrous Materials	3	.	.	3	.	.	.
.	5	19	12	6	42	5. Mixed or Unspecified Materials	75	21	1	32	35	22	6
.	19	29	20	6	74	6. Bleaching, Printing, Dyeing, etc.	38	9	1	22	17	6	1
21	501	745	293	28	1588	7. Dealers (Drapers and others)	1529	66	27	1017	477	67	7
						XIX. Dress.							
						1. Dress.							
7	213	605	331	83	1239	Tailors	200	72	5	125	93	39	10
.	4	8	2	2	16	Milliners, Dressmakers	5422	987	178	3097	2227	798	109
.	8	23	9	.	40	Shirt Makers, Seamstresses...	318	281	1	96	158	206	138
18	220	448	444	119	1249	Boot, Shoe, Slipper, Patten, Clog—Makers	26	11	1	15	10	8	3
23	194	296	82	19	614	Other Workers	53	43	1	22	47	18	8
14	340	449	137	12	952	Dealers	227	83	2	139	96	59	14
						XX. Food, Tobacco, Drink, and Lodging.							
						1. Food.							
43	706	758	252	36	1795	Workers	57	10	.	47	15	5	.
285	2975	3822	1339	199	8620	Dealers	772	460	13	444	421	277	77
						2. Tobacco.							
.	4	18	9	3	34	Tobacco Manufacture	3	1	.	3	1	.	.
5	32	122	68	12	239	Tobacconists	61	66	2	31	52	39	3
4	99	207	113	14	437	3. Makers of Spirituous Drinks	2	.	.	2	.	.	.
						4. Board, Lodging, etc.							
.	6	135	100	19	260	Coffee, Eating, Lodging, Boarding—House Keepers	325	481	.	11	236	425	134
.	29	473	475	63	1040	Inn, Hotel—Keepers; Publicans, etc.	42	167	.	9	83	91	26
21	424	388	129	14	976	Cellarmen; Barmen; Others in Inn, Hotel, etc.—Serv.	712	37	4	494	229	21	1
.	27	127	117	15	286	Wine and Spirit Merchants, Agents	.	3	.	.	.	3	.
						XXI. Gas, Water, and Electricity Supply, and Sanitary Service.							
4	153	530	180	22	889	1. Gas, Water, Electricity	1	.	.	.	.	1	.
8	62	133	82	14	299	2. Sanitary Service	.	.	.	.	.	.	.
						XXII. Other, General, and Undefined Workers and Dealers.							
						1-4. About Animals; Sundry Industries; General Makers and Dealers; General Labourers, etc.							
28	174	202	122	25	551	General Shopkeepers, Dealers; Pawnbrokers ...	301	134	10	187	120	94	24
119	158	180	114	38	609	Costermongers, Hawkers, Street Sellers	59	117	3	61	48	52	12
48	1638	3230	1824	337	7077	General Labourers	1	3	.	1	.	3	.
3	130	374	154	18	679	Engine Drivers, Stokers, Firemen (not Railway, Marine, or Agricultural)	.	.	.	.	.	.	.
17	214	373	214	40	858	Others	45	24	2	32	21	8	6
						XXIII. Without Specified Occupations or Unoccupied.							
.	37	506	1899	2858	5300	Retired from Business (not Army, Navy, Church, Medicine); Pensioners	1084	1092	.	56	395	720	1005
.	82	566	828	859	2335	Living on own means	4341	5237	.	249	1994	3817	3518
19218	4321	1094	560	678	25871	Others aged 10 years and upwards (inclg. Students)	45326	79072	21336	18620	52150	24922	7370

COUNTY OF **SURREY**—*continued.* AGGREGATE of RURAL DISTRICTS.

TABLE 35.—OCCUPATIONS (Condensed List) of MALES and FEMALES AGED 10 YEARS and upwards at FIVE GROUPS of AGES, 1901—*continued.*

MALES.	OCCUPIED AND UNOCCUPIED.	FEMALES.
92037	ALL AGES.	97254
20325	UNDER 10 YEARS.	20034
71712	10 YEARS AND UPWARDS.	77220

Ages of Males 10 Years and upwards. 10–	15–	25–	45–	65 and upwards.	Total Males.	Occupations at Ages 10 Years and upwards.	Ages of Females 10 Years and upwards. Total Females. Unmarried.	Married or Widowed.	10–	15–	25–	45–	65 and upwards.
10841	16671	24846	14668	4686	71712	... ... TOTAL OCCUPIED AND UNOCCUPIED	38215	39005	9838	17033	28832	15962	5555
8821	1821	1576	1920	1823	15961	... ... Retired or Unoccupied (Order XXIII.)	20029	34976	9217	7029	21053	12812	4894
2020	14850	23270	12748	2863	55751	... Engaged in Occupations (Orders I.—XXII.) ...	18186	4029	621	10004	7779	3150	661
						I. GENERAL OR LOCAL GOVERNMENT OF THE COUNTRY.							
97	226	265	112	5	705	1. National Government	120	26	.	86	39	18	3
1	32	232	62	17	344	2. Local Government	77	34	.	22	67	21	1
						II. DEFENCE OF THE COUNTRY.							
.	373	276	101	35	785	1. Army (at Home)	.	.	.	.	.	.	.
1	5	14	21	1	42	2. Navy and Marines (Ashore and in Port)	.	.	.	.	.	.	.
						III. PROFESSIONAL OCCUPATIONS AND THEIR SUBORDINATE SERVICES.							
						1. Clerical.							
.	6	144	122	61	333	Clergymen, Priests, Ministers	.	.	.	.	.	.	.
.	12	35	23	7	77	Monks, Nuns, Scripture Readers; Church, Cemetery—Officers, etc.	19	5	.	3	14	4	3
						2. Legal.							
.	3	141	91	19	257	Barristers, Solicitors	.	.	.	.	.	.	.
1	32	39	17	1	90	Law Clerks	1	.	.	1	.	.	.
						3. Medical.							
.	2	85	46	10	143	Physicians, Surgeons, General Practitioners ...	2	.	.	.	1	1	.
.	.	.	.	.	.	Midwives	2	9	.	.	5	5	1
.	.	18	4	.	22	Sick Nurses, Invalid Attendants	337	169	.	48	263	157	38
.	1	13	9	.	23	Others	6	.	.	1	2	3	.
4	90	255	104	3	456	4. Teaching	931	100	20	428	488	90	5
.	13	52	29	5	99	5. Literary and Scientific	15	7	.	1	15	6	.
.	27	86	44	4	161	6. Engineers and Surveyors	.	.	.	.	.	.	.
22	91	201	107	19	440	7 and 8. Art, Music, Drama, etc...	130	28	2	46	85	20	5
						IV. DOMESTIC OFFICES OR SERVICES.							
						1. Domestic Indoor Service.							
7	25	12	10	.	54	In Hotels, Lodging and Eating Houses	206	12	3	143	59	13	-
134	384	299	113	10	940	Other Domestic Indoor Servants	12210	882	484	6941	4410	1112	145
158	1813	2935	1211	209	6326	2. Domestic Outdoor Service	1	.	.	.	.	1	.
						3. Other Service.							
.	.	.	.	.	.	Charwomen	58	324	.	17	113	192	60
4	21	39	26	8	98	Laundry and Washing Service	943	1174	24	603	666	686	138
2	118	274	111	28	533	Others	663	182	8	292	373	137	35
						V. COMMERCIAL OCCUPATIONS.							
.	49	430	230	24	733	1. Merchants, Agents, and Accountants	4	2	.	1	4	1	.
26	439	420	117	9	1011	2. Commercial or Business Clerks	148	8	1	90	61	4	.
.	92	213	108	7	420	3 and 4. Dealers in Money; Insurance...	2	.	.	2	.	.	.
						VI. CONVEYANCE OF MEN, GOODS, AND MESSAGES.							
31	467	693	237	28	1456	1. On Railways	3	2	.	1	2	2	.
						2. On Roads.							
29	265	308	107	5	714	Coachmen, Grooms (not Domestic); Cabmen ...	.	.	.	.	.	.	.
36	559	671	232	35	1533	Carmen, Carriers, Carters, Waggoners (not Farm)...	.	3	.	.	1	1	1
.	13	63	21	2	99	Others	2	4	.	1	2	2	1
.	17	35	23	3	78	3. On Seas, Rivers, and Canals	.	.	.	.	.	.	.
.	.	5	3	.	8	4. In Docks, Harbours, etc.	.	.	.	.	.	.	.
						5. In Storage, Porterage, and Messages.							
275	141	63	39	3	521	Messengers, Porters, Watchmen (not Railway or Government)	1	.	.	1	.	.	.
6	52	56	11	2	127	Others	44	4	1	34	10	3	.
						VII. AGRICULTURE.							
						1. On Farms, Woods, and Gardens.							
.	25	355	460	156	996	Farmers, Graziers	18	52	.	.	11	33	26
19	231	140	7	4	401	Farmers', Graziers'—Sons, Daughters, or other Relatives assisting in the work of the Farm	36	1	1	11	17	7	1
.	9	177	182	31	399	Farm Bailiffs, Foremen	.	1	.	.	.	1	.
14	32	88	99	26	259	Shepherds	.	.	.	.	.	.	.
79	327	578	358	69	1411	Agricultural Labourers, Farm Servants—distinguished as in charge of Cattle	24	27	.	12	26	10	3
84	567	856	443	46	1996	Agricultural Labourers, Farm Servants—distinguished as in charge of Horses	.	.	.	.	.	.	.
192	800	1110	1291	603	3996	Agricultural Labourers, Farm Servants—not otherwise distinguished	19	29	1	12	12	16	7
170	658	821	638	187	2474	Gardeners (not Domestic); Nurserymen, Seedsmen, Florists	13	11	1	7	6	7	3
5	52	121	107	25	310	Others	1	4	.	.	1	2	2
						VIII. FISHING.							
.	.	1	2	.	3	1. In Fishing	.	.	.	.	.	.	.
						IX. IN AND ABOUT, AND DEALING IN THE PRODUCTS OF, MINES AND QUARRIES.							
						1 and 2. Mines and Quarries.							
6	143	215	120	18	502	Workers	4	.	1	3	.	.	.
1	9	46	27	6	89	Dealers	1	1	.	.	1	1	.
						X. METALS, MACHINES, IMPLEMENTS, AND CONVEYANCES.							
.	.	2	.	.	2	1 and 2. Iron, Steel, etc., Manufacture	.	.	.	.	.	.	.
						3. Engineering, and Machine Making.							
1	5	3	1	.	10	Ironfounders	.	.	.	.	.	.	.
1	176	261	156	21	615	Blacksmiths, Strikers	1	6	.	.	1	3	3
.	32	45	25	1	103	Erectors, Fitters, Turners	.	.	.	.	.	.	.
2	53	109	48	6	218	Others	.	.	.	.	.	.	.
1	6	13	5	2	27	4. Tools	.	.	.	.	.	.	.
1	25	45	25	3	99	5, 6, 7. Types, etc.; Arms; Miscellaneous Metal Trades	1	.	.	1	.	.	.
1	2	3	1	.	7	8. Ships and Boats	.	1	.	.	1	.	.
9	152	211	85	24	481	9. Vehicles	.	2	.	.	.	.	2
1	42	60	29	5	137	10. Dealers	3	4	.	3	.	2	2

COUNTY OF **SURREY**—*continued.* AGGREGATE of RURAL DISTRICTS—*continued.*

TABLE 35.—OCCUPATIONS (Condensed List) of MALES and FEMALES AGED 10 YEARS and upwards at FIVE GROUPS of AGES, 1901—*continued.*

Ages of Males 10 Years and upwards.						Occupations at Ages 10 Years and upwards.	Ages of Females 10 Years and upwards.						
							Total Females.						
10-	15-	25-	45-	65 and upwards.	Total Males.		Unmarried.	Married or Widowed.	10-	15-	25-	45-	65 and upwards.
						XI. PRECIOUS METALS, JEWELS, WATCHES, INSTRUMENTS, AND GAMES.							
						1-5. Prec. Metals, Jewels.; Watches, Instrmts.; Games.							
2	62	90	15	.	169	Electrical Apparatus Makers	1	.	.	.	.	1	.
1	30	63	28	8	130	Others	9	2	1	3	5	2	.
						XII. BUILDING AND WORKS OF CONSTRUCTION.							
						1. House Building, etc.							
43	705	854	527	105	2234	Carpenters, Joiners	.	.	.	.	.	.	.
19	1097	1397	562	75	3150	Bricklayers, Bricklayers' Labourers	.	.	.	.	.	.	.
.	23	41	26	1	91	Masons, Masons' Labourers...	.	.	.	.	.	.	.
18	198	535	227	27	1005	Painters, Decorators, Glaziers	.	.	.	.	.	.	.
12	162	169	52	3	398	Plumbers	.	1	.	.	.	.	1
8	254	517	302	48	1129	Others	.	4	.	.	.	2	2
3	122	218	189	82	614	2. Other Works of Construction, and Roads...	.	.	.	.	.	.	.
						XIII. WOOD, FURNITURE, FITTINGS, AND DECORATIONS.							
						1 and 2. Furniture, Fittings, etc.; Wood and Bark.							
2	30	46	28	4	110	Cabinet Makers; French Polishers; Upholsterers...	8	17	.	2	5	14	4
1	19	35	22	5	82	Other Workers in Furniture, Fittings, etc.	9	5	.	1	10	2	1
13	70	115	102	26	326	Workers in Wood and Bark	10	.	.	8	2	.	.
.	11	49	26	8	94	Dealers	.	1	.	.	.	1	.
						XIV. BRICK, CEMENT, POTTERY, AND GLASS.							
						1. Brick, Cement, Pottery, and Glass.							
18	216	352	144	14	744	Brick, Cement, Earthenware—Manufacture ...	.	4	.	.	1	1	2
.	1	3	4	1	9	Glass Manufacture	1	.	.	1	.	.	.
1	3	11	8	2	25	Dealers	2	4	.	1	1	2	2
						XV. CHEMICALS, OIL, GREASE, SOAP, RESIN, ETC.							
						1 and 3. Colouring Matter; Drugs, Chemicals, etc.							
.	15	25	15	1	56	Chemists, Druggists	3	1	.	3	.	.	1
1	20	39	18	1	79	Others	12	1	.	4	8	1	.
3	39	86	25	5	158	2. Explosives and Matches	36	18	6	31	12	5	.
						4. Oil, Grease, Soap, Resin, etc.							
4	44	78	20	8	154	Workers	11	2	.	11	1	1	.
2	7	12	7	.	28	Dealers	1	3	.	1	2	1	.
						XVI. SKINS, LEATHER, HAIR, AND FEATHERS.							
12	121	180	105	18	436	1 and 2. Skins and Leather; Saddlery and Harness ...	9	6	2	4	5	3	1
.	4	4	8	4	20	3. Hair and Feathers	5	4	.	3	3	2	1
.	4	12	4	1	21	4. Dealers in Skins, Leather, Hair, and Feathers	.	.	.	.	.	.	.
						XVII. PAPER, PRINTS, BOOKS, AND STATIONERY.							
						1 and 2. Paper and Stationery; Prints and Books.							
.	.	4	3	.	7	Paper Box, Bag—Makers; Stationery Manufacture	6	2	.	2	4	2	.
12	80	109	43	3	247	Printers, Lithographers	3	.	.	2	1	.	.
1	4	18	5	.	28	Bookbinders	24	4	3	18	7	.	.
5	37	98	38	7	185	Others	42	8	.	23	15	10	2
						XVIII. TEXTILE FABRICS.							
.	1	2	.	1	4	1. Cotton and Flax	12	1	1	8	4	.	.
.	4	10	2	1	17	2. Wool and Worsted	4	1	.	3	2	.	.
.	2	2	4	.	8	3. Silk	1	1	.	.	2	.	.
.	3	5	2	4	14	4. Hemp and Other Fibrous Materials	5	1	.	3	3	.	.
.	5	13	9	4	31	5. Mixed or Unspecified Materials	21	9	1	10	14	5	.
.	2	10	2	3	17	6 Bleaching, Printing, Dyeing, etc.	1	1	1	.	.	1	.
9	55	114	35	6	219	7. Dealers (Drapers and others)	158	24	3	107	50	19	3
						XIX. DRESS.							
						1. Dress.							
68	36	78	50	12	244	Tailors	14	9	.	8	7	6	2
.	2	3	1	.	6	Milliners, Dressmakers	1127	233	16	638	494	157	25
.	.	4	.	.	4	Shirt Makers, Seamstresses...	127	88	3	36	66	75	35
66	48	126	106	45	391	Boot, Shoe, Slipper, Patten, Clog—Makers	3	2	.	2	1	2	.
6	53	78	23	2	162	Other Workers	4	3	.	3	2	2	.
5	22	31	15	2	75	Dealers	15	3	1	11	2	4	.
						XX. FOOD, TOBACCO, DRINK, AND LODGING.							
						1. Food.							
28	265	294	114	14	715	Workers	27	4	.	24	4	3	.
97	750	950	378	71	2246	Dealers	151	157	2	67	96	102	41
						2. Tobacco.							
2	13	12	11	.	38	Tobacco Manufacture	4	2	.	4	.	1	1
1	4	12	7	2	26	Tobacconists	4	18	.	2	11	8	1
3	50	84	40	5	182	3. Makers of Spirituous Drinks	.	.	.	.	.	.	.
						4. Board, Lodging, etc.							
.	.	20	13	3	36	Coffee, Eating, Lodging, Boarding—House Keepers	27	75	.	1	29	50	22
.	5	244	224	31	504	Inn, Hotel—Keepers; Publicans, etc.	17	75	.	2	29	47	14
10	79	105	17	2	213	Cellarmen; Barmen; Others in Inn, Hotel, etc.—Serv.	148	10	2	92	57	7	.
.	5	28	24	2	59	Wine and Spirit Merchants, Agents	.	1	.	.	.	1	.
						XXI. GAS, WATER, AND ELECTRICITY SUPPLY, AND SANITARY SERVICE.							
3	37	121	74	7	242	1. Gas, Water, Electricity	.	.	.	.	.	.	.
1	29	66	27	7	130	2. Sanitary Service	.	.	.	.	.	.	.
						XXII. OTHER, GENERAL, AND UNDEFINED WORKERS AND DEALERS.							
						1-4. About Animals; Sundry Industries; General Makers and Dealers; General Labourers, etc.							
2	21	36	28	10	97	General Shopkeepers, Dealers; Pawnbrokers ...	32	40	.	16	21	26	9
27	35	56	39	20	177	Costermongers, Hawkers, Street Sellers	29	66	.	26	42	21	6
74	1041	1605	1125	339	4184	General Labourers	3	1	.	1	2	1	.
3	69	154	81	6	313	Engine Drivers, Stokers, Firemen (not Railway, Marine, or Agricultural)	.	.	.	.	.	.	.
13	122	215	141	14	505	Others	14	3	2	11	3	1	.
						XXIII. WITHOUT SPECIFIED OCCUPATIONS OR UNOCCUPIED.							
.	76	927	1345	1257	3605	Retired from Business (not Army, Navy, Church Medicine); Pensioners	1093	736	.	61	508	722	538
.	26	242	312	283	863	Living on own means	1188	1373	.	78	555	1019	909
8821	1719	407	263	283	11493	Others aged 10 years and upwards (inclg. Students)	17748	32867	9217	6890	19990	11071	3447

COUNTY OF SURREY—*continued.*

TABLE 35A.—GROUPED OCCUPATIONS of MALES AGED 10 YEARS and UPWARDS, in the COUNTY BOROUGH, in MUNICIPAL BOROUGHS, and in other URBAN DISTRICTS with POPULATIONS exceeding 5,000; also PROPORTION of CHILDREN of 10 and under 14 YEARS of AGE engaged in OCCUPATIONS, 1901.

NOTE.—The Occupations for the County Borough of Croydon are given in greater detail in Table 35.

Males Aged 10 & under 14 Years.		County Borough (C.B.), Municipal Boroughs (M.B.), and other Urban Districts (U.D.).	Males Aged 10 Years and upwards.													
Engaged in Occupations.	Proportion per cent. Engaged in Occupations to Total.		Total Occupied and Unoccupied.	XXIII. Retired or Unoccupied.	I.-XXII. Engaged in Occupations.	V. 2. Commercial or Business Clerks.	VI. Conveyance of Men, Goods, and Messages.	VII. Agriculture—On Farms, Woods and Gardens.	X. 3. Engineering and Machine Making.	XII. Building and Works of Construction.	XIII. Wood, Furniture, Fittings, and Decorations.	XVI. Skins, Leather, Hair, Feathers.	XVII. Paper, Prints, Books, & Stationery.	XIX. Dress.	XX. Food, Tobacco, Drink, and Lodging.	All Other Occupations.
31	4·4	BARNES (U.D.) ...	6,263	1,196	5,067	360	528	298	143	800	94	23	101	112	535	2,073
13	4·2	CARSHALTON (U.D.)	2,381	511	1,870	108	118	230	36	400	16	62	51	33	178	638
16	5·3	CATERHAM (U.D.) .	4,238	1,414	2,824	40	145	140	24	358	15	8	16	41	156	1,881
32	5·1	CHERTSEY (U.D.) ...	4,775	1,052	3,723	70	386	713	135	645	51	20	41	95	329	1,238
258	5·1	CROYDON (C.B.) ...	46,214	8,915	37,299	2,798	4,532	1,126	932	7,329	939	254	908	1,292	4,110	13,079
25	8·8	DORKING (U.D.) ...	2,710	514	2,196	45	270	114	37	375	86	11	39	97	302	820
20	10·3	EAST AND WEST MOLESEY (U.D.)	2,089	354	1,735	61	217	131	54	298	36	5	16	41	180	696
27	6·4	EPSOM (U.D.)	4,263	1,065	3,198	72	390	205	56	759	46	11	37	69	263	1,290
26	8·1	ESHER AND THE DITTONS (U.D.)	3,455	570	2,885	96	289	319	129	329	41	8	16	59	240	1,359
19	8·1	FARNHAM (U.D.) ...	2,357	482	1,875	70	224	131	65	336	28	11	28	88	279	615
22	5·7	FRIMLEY (U.D.) ...	3,346	521	2,825	30	207	137	24	430	29	10	20	84	173	1,681
41	10·4	GODALMING (M.B.)...	3,400	842	2,558	58	242	88	52	442	50	[a] 268	81	93	264	920
47	7·7	GUILDFORD (M.B) ...	5,875	1,041	4,834	140	815	165	130	831	209	30	[b] 243	206	612	1,453
75	5·9	KINGSTON UPON THAMES (M.B.)	12,406	2,317	10,089	449	1,453	323	212	1,656	222	67	[c] 414	341	1,151	3,801
68	6·1	REIGATE (M.B.) ...	9,388	2,296	7,092	191	877	334	111	1,249	160	80	204	229	766	2,891
53	5·1	RICHMOND (M.B.) ...	10,482	2,110	8,372	501	1,115	382	116	1,186	185	29	190	260	1,016	3,392
42	9·5	SURBITON (U.D.) ...	4,825	882	3,943	193	436	296	79	590	48	15	65	117	462	1,642
30	2·9	SUTTON (U.D.)... ...	5,755	1,507	4,248	292	414	198	51	794	72	20	68	142	408	1,789
15	6·4	THE MALDENS AND COOMBE (U.D.)	2,250	431	1,819	134	187	171	31	234	23	8	53	60	148	770
26	7·0	WALTON UPON THAMES (U.D.)	3,684	593	3,091	105	230	363	96	511	57	12	34	60	268	1,335
3	2·0	WEYBRIDGE (U.D.)...	1,711	297	1,414	49	142	88	16	228	17	10	26	42	164	632
100	6·4	WIMBLEDON (U.D.)...	13,986	2,689	11,297	907	1,298	357	299	1,828	190	111	[d] 475	418	1,128	4,286
57	9·4	WOKING (U.D.) ...	6,489	1,342	5,147	72	635	570	60	937	60	7	153	89	383	2,181

[a] Including 183 "Curriers; Leather Goods Makers."
[b] Including 205 "Printers."
[c] Including 281 "Printers."
[d] Including 281 "Printers."

COUNTY OF **SURREY**—*continued.*

TABLE 35A.—GROUPED OCCUPATIONS of FEMALES AGED 10 YEARS and UPWARDS, in the COUNTY BOROUGH, in MUNICIPAL BOROUGHS, and in other URBAN DISTRICTS with POPULATIONS exceeding 5,000; also PROPORTIONS of CHILDREN of 10 and under 14 YEARS of age, and of MARRIED or WIDOWED WOMEN engaged in OCCUPATIONS, and PROPORTION of FEMALE DOMESTIC SERVANTS to SEPARATE OCCUPIERS or FAMILIES, 1901.

NOTE.—The Occupations for the County Borough of Croydon are given in greater detail in Table 35.

FEMALES AGED 10 & UNDER 14 YEARS.		COUNTY BOROUGH (C.B.), MUNICIPAL BOROUGHS (M.B.), AND OTHER URBAN DISTRICTS (U.D.)	FEMALES AGED 10 YEARS AND UPWARDS.														
Engaged in Occupations.	Proportion per cent. Engaged in Occupations to Total.		Total Occupied and Unoccupied.	XXIII. Retired or Unoccupied.	I.-XXII. Engaged in Occupations. Unmarried.	I.-XXII. Engaged in Occupations. Married or Widowed.	III. 4. Teaching.	IV. 1. Domestic Indoor Servants (not in Hotels, etc.).	IV. 3. Charwomen.	IV. 3. Laundry and Washing Service.	V. 2. Commercial or Business Clerks.	XVII. Paper, Prints, Books & Stationery.	XIX. Tailoresses, Milliners, Dressmakers, Shirtmakers, Seamstresses.	XX. Food, Tobacco, Drink, and Lodging.	All Other Occupations.	Proportion per cent. of Married or Widowed engaged in Occupations.	Proportion per cent. of Domestic Servants to total number of Separate Occupiers or Families.
11	1·7	BARNES (U.D.) ...	7,886	5,272	2,132	482	110	1,452	48	310	36	12	258	127	261	12·5	36·9
7	2·4	CARSHALTON (U.D.)	2,800	1,924	711	165	28	447	20	86	18	28	77	29	143	11·8	31·9
3	1·3	CATERHAM (U.D.)	3,834	2,852	838	144	46	559	7	68	6	7	71	31	187	8·2	45·0
5	0·8	CHERTSEY (U.D.) ...	5,129	3,524	1,211	394	66	803	27	207	15	13	148	84	242	15·0	30·3
98	1·8	CROYDON (C.B.) ...	59,904	40,544	15,960	3,400	899	9,892	416	1,753	432	136	2,289	823	2,720	11·8	34·3
7	2·4	DORKING (U.D.) ...	3,543	2,282	1,066	195	53	665	39	103	12	4	155	68	162	11·9	39·9
6	2·5	EAST AND WEST MOLESEY (U.D.)	2,746	1,812	753	181	30	515	15	97	17	4	111	61	84	13·8	39·9
8	2·5	EPSOM (U.D.) ...	4,825	3,296	1,265	264	42	780	25	181	19	9	117	75	281	11·4	39·0
4	1·1	ESHER AND THE DITTONS (U.D.)	4,209	2,719	1,258	232	73	1,003	9	133	11	3	111	51	96	11·5	47·3
5	2·0	FARNHAM (U.D.) ...	2,636	1,830	649	157	62	371	18	36	11	12	121	57	118	11·7	28·4
8	2·5	FRIMLEY (U.D.) ...	3,494	2,189	1,085	220	44	854	12	108	9	5	96	63	114	13·5	54·0
14	4·2	GODALMING (M.B.)	3,590	2,258	1,107	225	60	518	28	219	13	43	139	48	264	13·1	28·8
9	1·4	GUILDFORD (M.B.)	7,115	4,677	1,987	451	144	1,125	51	159	49	33	300	209	368	13·3	32·8
34	2·5	KINGSTON UPON THAMES (M.B.)	14,535	9,799	3,645	1,091	196	1,927	116	664	93	75	687	255	723	14·5	27·1
23	2·1	REIGATE (M.B.) ...	11,872	7,637	3,617	618	206	2,332	61	383	46	41	416	177	573	11·9	42·7
29	2·6	RICHMOND (M.B.)...	15,756	9,446	5,266	1,044	239	3,493	115	482	134	20	555	342	930	15·4	49·8
11	2·4	SURBITON (U.D.) ..	7,611	4,337	2,858	416	145	2,189	19	206	37	16	255	139	268	13·6	69·7
15	1·7	SUTTON (U.D.) ...	7,659	4,988	2,315	356	121	1,629	31	179	28	12	196	94	381	11·1	51·8
6	2·5	THE MALDENS AND COOMBE (U.D.)	2,700	1,880	679	141	39	538	10	49	12	3	65	29	75	10·4	39·5
18	4·2	WALTON UPON THAMES (U.D.)	4,646	2,857	1,510	279	60	1,216	17	170	9	6	129	47	135	13·0	55·6
4	2·0	WEYBRIDGE (U.D.)	2,676	1,507	1,027	142	27	788	12	67	14	4	102	40	115	13·2	68·4
36	2·2	WIMBLEDON (U.D.)	18,694	12,193	5,491	1,010	285	3,542	96	686	134	49	679	229	801	11·4	38·8
19	3·3	WOKING (U.D.) ...	6,384	4,619	1 479	286	104	935	22	141	17	40	126	82	298	8·7	30·5

COUNTY OF **SURREY**—*continued.*

TABLE 36.—BIRTHPLACES of MALES and FEMALES enumerated in the ANCIENT COUNTY (EXTRA-METROPOLITAN), and in the COUNTY BOROUGH of CROYDON, 1901.

NOTE.—This Table should be read thus:—Of the 312,957 Males enumerated in the County of Surrey, 147,774 were born in Surrey, 50,147 in London, etc. The Counties in this Table are the Ancient or Geographical Counties; London consisting of the Metropolitan parts of the Ancient Counties of Surrey, Kent, and Middlesex.

Place of Birth.	Enumerated in County of Surrey.		Enumerated in Croydon (C.B.)	
	Males.	Females.	Males.	Females.
TOTAL	312,957	362,817	60,087	73,808
LONDON	50,147	63,894	12,725	16,802
SOUTH EASTERN COUNTIES	187,047	198,220	34,446	38,116
SURREY (Ex. Metropolitan) ...	147,774	151,063	27,392	29,100
KENT (Ex. Metropolitan) ...	10,156	13,081	2,785	3,679
SUSSEX	13,040	14,513	2,520	2,991
HAMPSHIRE...	11,247	13,449	1,203	1,568
BERKSHIRE...	4,830	6,114	546	778
SOUTH MIDLAND COUNTIES	18,115	23,920	2,827	4,151
MIDDLESEX (Ex. Metropolitan)	7,525	9,208	1,037	1,318
HERTFORDSHIRE	2,282	3,133	420	630
BUCKINGHAMSHIRE	2,274	2,946	322	468
OXFORDSHIRE	2,175	2,885	275	422
NORTHAMPTONSHIRE	1,119	1,570	215	346
HUNTINGDONSHIRE	395	625	87	144
BEDFORDSHIRE	1,076	1,361	228	288
CAMBRIDGESHIRE	1,269	2,192	243	535
EASTERN COUNTIES ...	10,611	16,410	2,549	3,967
ESSEX	5,321	7,824	1,316	2,017
SUFFOLK	2,827	4,527	661	1,000
NORFOLK	2,463	4,059	572	950
SOUTH WESTERN COUNTIES	11,595	15,787	1,885	2,779
WILTSHIRE	2,851	3,840	427	625
DORSETSHIRE	2,189	2,475	268	326
DEVONSHIRE	3,311	4,477	580	886
CORNWALL	785	1,281	185	299
SOMERSETSHIRE	2,459	3,714	425	643
WEST MIDLAND COUNTIES	5,929	8,664	1,103	1,635
GLOUCESTERSHIRE	1,966	2,944	376	547
HEREFORDSHIRE	379	686	80	133
SHROPSHIRE	517	770	96	153
STAFFORDSHIRE	885	1,296	171	237
WORCESTERSHIRE	700	1,055	117	196
WARWICKSHIRE	1,482	1,913	263	369
NORTH MIDLAND COUNTIES	3,028	3,790	581	818
LEICESTERSHIRE	636	721	128	152
RUTLANDSHIRE	101	138	17	24
LINCOLNSHIRE	1,178	1,685	242	370
NOTTINGHAMSHIRE	620	635	96	141
DERBYSHIRE	493	611	98	131
NORTH WESTERN COUNTIES	2,753	3,383	503	730
CHESHIRE	612	751	107	133
LANCASHIRE	2,141	2,632	396	597
YORKSHIRE	2,490	2,824	484	613
NORTHERN COUNTIES ...	1,263	1,533	258	363
DURHAM	500	597	103	144
NORTHUMBERLAND	411	534	87	139
CUMBERLAND	265	304	54	69
WESTMORLAND	87	98	14	11
MONMOUTHSHIRE AND WALES	1,542	2,441	282	493
MONMOUTHSHIRE	263	420	55	100
GLAMORGANSHIRE	449	580	85	99
CARMARTHENSHIRE	101	147	15	30
PEMBROKESHIRE...	142	261	33	61
CARDIGANSHIRE	63	67	14	9
BRECKNOCKSHIRE	48	116	7	28
RADNORSHIRE	31	67	6	16
MONTGOMERYSHIRE	53	149	6	28
FLINTSHIRE...	63	97	9	15
DENBIGHSHIRE	114	140	19	34
MERIONETHSHIRE	23	68	1	13
CARNARVONSHIRE	46	92	8	16
ANGLESEY	23	37	7	5
WALES (*County not stated*) ...	123	200	17	39
ENGLAND (*County not stated*) ...	6,087	6,503	204	285
OTHER PARTS OF BRITISH EMPIRE	9,245	11,799	1,579	2,268
ISLE OF MAN, AND CHANNEL ISLANDS	309	534	58	109
SCOTLAND	2,986	3,435	558	607
IRELAND	3,424	3,816	492	747
BRITISH COLONIES OR DEPENDENCIES	2,526	4,014	471	805
FOREIGN COUNTRIES ...	3,059	3,560	654	769
British Subjects	1,014	1,602	187	316
Naturalised British Subjects...	209	105	52	26
Foreigners	1,836	1,853	415	427
AT SEA	46	89	7	19

COUNTY OF **SURREY**—*continued.*

TABLE 37.—COUNTRY of BIRTH of FOREIGNERS enumerated in the ANCIENT COUNTY (EXTRA-METROPOLITAN), 1891 and 1901, and in the COUNTY BOROUGH of CROYDON, 1901.

COUNTRY OF BIRTH.	ANCIENT COUNTY (EXTRA-METROPOLITAN).						CROYDON (C.B.)	
	1891.			1901.				
	Persons.	Males.	Females.	Persons.	Males.	Females.	Males.	Females.
TOTAL	3,388	1,478	1,910	3,689	1,836	1,853	415	427
EUROPE.								
RUSSIA	49	25	24	52	29	23	5	7
POLAND (RUSSIAN)	21	14	7	21	15	6	7	6
SWEDEN	43	15	28	71	28	43	3	10
NORWAY	25	8	17	44	11	33	4	9
DENMARK	25	9	16	53	31	22	8	4
HOLLAND	100	40	60	123	75	48	11	7
BELGIUM	124	60	64	147	75	72	17	20
FRANCE	786	313	473	695	250	445	64	106
GERMANY	910	408	502	1,025	512	513	131	122
AUSTRIA	32	20	12	72	53	19	8	1
HUNGARY	9	5	4	10	5	5	1	—
SWITZERLAND	292	103	189	301	126	175	33	27
SPAIN	51	27	24	37	25	12	3	1
PORTUGAL	19	14	5	11	6	5	—	—
ITALY	210	137	73	429	280	149	59	38
GREECE	25	12	13	11	8	3	4	2
SERVIA, ROUMANIA and BULGARIA	3	—	3	6	4	2	3	2
TURKEY	22	8	14	20	11	9	2	3
ASIA.								
CHINA	45	19	26	2	2	—	—	—
JAPAN	37	20	17	5	3	2	—	—
OTHER COUNTRIES				16	10	6	3	1
AFRICA.								
EGYPT	8	4	4	12	10	2	—	—
OTHER COUNTRIES	19	11	8	3	2	1	—	—
AMERICA.								
UNITED STATES	398	152	246	471	225	246	45	59
MEXICO	12	8	4	2	2	—	—	—
OTHER STATES OF CENTRAL AMERICA ...				12	9	3	1	2
ARGENTINE REPUBLIC	122	46	76	9	5	4	—	—
BRAZIL				8	6	2	—	—
OTHER STATES OF SOUTH AMERICA ...				19	16	3	3	—
COUNTRY NOT STATED	1	—	1	2	2	—	—	—

COUNTY OF SURREY—*continued.*

TABLE 38.—The BLIND, the DEAF and DUMB, the DEAF, and the INSANE, in the ADMINISTRATIVE COUNTY, together with the COUNTY BOROUGH of CROYDON, 1901.—CONDITION as to MARRIAGE and AGES of MALES and FEMALES returned as BLIND, DEAF and DUMB, DEAF, LUNATIC, and IMBECILE or FEEBLE-MINDED; also of PERSONS suffering from "COMBINED INFIRMITIES."

NOTE.—Persons suffering from more than one Infirmity are included in the several Sections relating to those Infirmities. Thus a Person who was Blind, Deaf, and Feeble-minded appears in three Sections. For details see last Section dealing with "Combined Infirmities."

All Ages. Persons. 1891.*	All Ages. Persons. 1901.		All Ages. Males and Females. 1891.*	All Ages. Males and Females. 1901.	Condition as to Marriage, 1901.	Total.	Under 5 Years.	5-	10-	15-	20-	25-	35-	45-	55-	65-	75-	85 and upwards.
THE BLIND.																		
495	578	M.	259	279	Unmarried	166	3	5	23	57	21	18	18	9	6	3	2	1
					Married ...	88	—	—	—	—	—	5	8	20	21	21	11	2
					Widowed ...	25	—	—	—	—	—	—	1	1	4	10	7	2
		F.	236	299	Unmarried	177	4	7	12	28	22	27	19	20	13	14	9	2
					Married ...	49	—	—	—	—	—	2	4	14	11	9	9	—
					Widowed ...	73	—	—	—	—	—	—	—	4	11	21	31	6
Of the foregoing, 103 Males and 89 Females were returned in 1901 as "Blind from Childhood."																		
THE DEAF AND DUMB.																		
229	256†	M.	122	119	Unmarried	96	1	13	3	11	20	17	6	14	9	2	—	—
					Married ...	16	—	—	—	—	—	4	5	7	—	—	—	—
					Widowed ...	7	—	—	—	—	—	—	—	—	4	1	2	—
		F.	107	137	Unmarried	118	6	8	6	14	26	19	15	13	8	1	1	1
					Married ...	15	—	—	—	—	—	3	3	6	3	—	—	—
					Widowed ...	4	—	—	—	—	—	—	1	—	2	1	—	—
Of the foregoing, 60 Males and 76 Females were returned in 1901 as "Deaf and Dumb from Childhood."																		
THE DEAF.‡																		
436	518	M.	182	217	Unmarried	73	2	2	11	6	14	15	10	6	4	3	—	—
					Married ...	121	—	—	—	—	5	11	12	26	30	19	15	3
					Widowed ...	23	—	—	—	—	—	—	1	1	3	8	9	1
		F.	254	301	Unmarried	131	1	5	5	16	14	27	21	13	11	13	4	1
					Married ...	97	—	—	—	—	—	12	17	31	16	13	6	2
					Widowed ...	73	—	—	—	—	—	—	5	5	14	29	15	5
Of the foregoing, 34 Males and 37 Females were returned in 1901 as "Deaf from Childhood."																		
THE LUNATIC.§																		
?	7,831	M.	?	3,228	Unmarried	1,815	—	—	1	31	119	475	534	361	187	85	19	3
					Married ...	1,111	—	—	—	—	4	63	288	361	267	111	14	3
					Widowed ...	302	—	—	—	—	—	1	13	49	88	107	41	3
		F.	?	4,606	Unmarried	2,291	—	—	3	35	123	459	557	502	362	181	61	8
					Married ...	1,604	—	—	—	—	8	121	366	474	389	198	44	4
					Widowed ...	711	—	—	—	—	—	4	43	118	208	226	100	12
Of the foregoing, 46 Males and 24 Females were returned in 1901 as "Lunatic from Childhood."																		
THE IMBECILE OR FEEBLE-MINDED.§																		
?	2,208	M.	?	1,128	Unmarried	1,000	8	62	95	130	173	200	173	94	48	15	2	—
					Married ...	97	—	—	—	—	—	4	24	43	15	6	4	1
					Widowed ...	31	—	—	—	—	—	—	1	1	8	8	9	4
		F.	?	1,080	Unmarried	925	4	22	76	97	109	215	177	116	61	32	15	1
					Married ...	78	—	—	—	—	2	1	28	28	13	4	2	—
					Widowed ...	77	—	—	—	—	—	—	—	5	20	19	25	8
Of the foregoing, 145 Males and 115 Females were returned in 1901 as "Imbecile or Feeble-minded from Childhood."																		
PERSONS SUFFERING FROM COMBINED INFIRMITIES.‖																		
?	121	M.	?	39	Unmarried	23	—	1	—	1	3	3	4	3	5	2	—	1
					Married ...	11	—	—	—	—	—	—	2	4	1	2	1	1
					Widowed ...	5	—	—	—	—	—	—	—	—	1	1	3	—
		F.	?	82	Unmarried	60	—	—	—	5	10	9	10	13	8	3	2	—
					Married ...	11	—	—	—	—	—	—	1	5	4	—	1	—
					Widowed ...	11	—	—	—	—	—	—	—	1	2	5	3	—
Of the foregoing, 6 Males and 27 Females were returned in 1901 as Persons suffering from Combined Infirmities "from Childhood."																		

* The figures given for 1891 relate to the County of Surrey as then constituted for Registration purposes, while those for 1901 relate to the Administrative County, together with the County Borough of Croydon. The differences in the constitution of the two areas should be borne in mind in dealing with these figures—*see* Table 2.

† Of the 256 Persons in 1901 classified in the Table as Deaf and Dumb, 7 Males and 6 Females, respectively, were returned simply as "Dumb," as were also 5 Males and 5 Females classified as Deaf and Dumb from Childhood. The figures regarding the Deaf and Dumb from Childhood are based on the descriptions given in the Schedules, and must be regarded as incomplete.

‡ The Census Schedule did not require persons who were Deaf without being Dumb to mention the fact of their Deafness, and therefore the figures given for the "Deaf" cannot be regarded as complete.

§ In 1891 the heading of the Census Schedule was "Lunatic, Imbecile, or Idiot," and the persons so returned were eventually classed as "Mentally Deranged." In 1901 the heading of the Schedule provided for two categories of the Mentally Deranged, viz., "Lunatic," and "Imbecile, Feeble-minded," and in drawing comparisons from the figures for the two Censuses, allowance must be made for these differences. The figures for 1891 for the new sub-divisions of Mentally Deranged cannot therefore be given. Total "Lunatic, Imbecile, and Feeble-minded," 1901:—10,042 Persons, 4,356 Males, 5,686 Females. Total "Mentally Deranged," 1891:—7,458 Persons, 3,311 Males, 4,147 Females. The increase shown by the numbers for 1901 is largely attributable to the provision, by the London County Council, of additional accommodation for Lunatics.

‖ Of these the following persons were returned as under:—

	P.	M.	F.
Blind and Dumb	1	1	—
Blind and Deaf	10	7	3
Blind and Lunatic	40	12	28
Blind and Feeble-minded	25	6	19
Blind, Deaf and Dumb, and Lunatic	1	—	1
Blind, Deaf, and Feeble-minded	1	1	—
Deaf and Dumb and Lunatic	11	4	7
Deaf and Dumb and Feeble-minded	27	5	22
Dumb and Feeble-minded	3	2	1
Deaf and Feeble-minded	2	1	1

COUNTY OF **SURREY**—*continued.*

TABLE 39.—PERSONS RETURNED as BLIND, DEAF and DUMB, DEAF, LUNATIC, IMBECILE or FEEBLE-MINDED, or SUFFERING from COMBINED INFIRMITIES, in the ADMINISTRATIVE COUNTY, and in the COUNTY BOROUGH of CROYDON, 1901.

—	Blind.			Deaf and Dumb.*			Deaf.			Lunatic.			Imbecile or Feeble-minded.			Combined Infirmities.†
	Total.	From Childhood.	Others.	Total.	From Childhood.	Others.	Total.	From Childhood.	Others.	Total.	From Childhood.	Others.	Total.	From Childhood.	Others.	
ADMINISTRATIVE COUNTY	330	42	288	213	118	95	402	53	349	7,824	70	7,754	2,042	180	1,862	113
COUNTY BOROUGH:— CROYDON	248	150	98	43	18	25	116	18	98	10	—	10	166	80	86	8
ADMINISTRATIVE COUNTY together with the COUNTY BOROUGH of CROYDON	578	192	386	256	136	120	518	71	447	7,834	70	7,764	2,208	260	1,948	121

NOTE.—The considerable number of persons who were returned as "Lunatic" or as "Imbecile, Feeble-minded" in the area administered by the Surrey County Council is augmented by the presence therein of Institutions not controlled by that body, and occupied by persons not belonging to the County. For instance, of the 9,866 Lunatic and Imbecile or Feeble-minded, 7,324 were resident in various Institutions under the management of the London County Council, the Metropolitan Asylums Board, or other Metropolitan authorities.

Of the 248 persons returned as Blind in the County Borough of Croydon, 150 were enumerated in the "Royal Normal College for the Blind."

* These figures include 7 Males and 6 Females returned simply as "Dumb."

† These persons are also included in the totals of the several Infirmities from which they suffer. Those so afflicted "from Childhood" numbered 33.

CENSUS OF ENGLAND AND WALES.
1901.

(63 Vict. c. 4.)

COUNTY OF
SUFFOLK.

AREA, HOUSES AND POPULATION;

ALSO

POPULATION CLASSIFIED BY AGES, CONDITION AS TO MARRIAGE, OCCUPATIONS, BIRTHPLACES, AND INFIRMITIES.

Presented to both Houses of Parliament by Command of His Majesty.

LONDON:
PRINTED FOR HIS MAJESTY'S STATIONERY OFFICE
By LOVE & MALCOMSON, Ltd., 74, Great Queen Street, W.C.

And to be purchased, either directly or through any Bookseller, from
EYRE & SPOTTISWOODE, East Harding Street, Fleet Street, E.C.,
and 32, Abingdon Street, Westminster, S.W.;
or OLIVER & BOYD, Edinburgh;
or E. PONSONBY, 116, Grafton Street, Dublin.

1902.

[Cd. 1,345.] *Price* 1s. 2*d*.

COUNTY OF

SUFFOLK.

TABLE OF CONTENTS.

PAGE

SUMMARY OF THE CENSUS RESULTS.. v

TABLE 1.—ANCIENT COUNTY, ADMINISTRATIVE COUNTIES of EAST SUFFOLK (together with the COUNTY BOROUGH of IPSWICH) and WEST SUFFOLK, and REGISTRATION COUNTY.—AREA; HOUSES and POPULATION 1891 and 1901.. 1

TABLE 2.—DIFFERENCES between the ANCIENT, ADMINISTRATIVE, and REGISTRATION COUNTIES.—INHABITED HOUSES and POPULATION 1901 1

TABLE 3.—ANCIENT COUNTY.—POPULATION at each successive CENSUS, with Increase or Decrease per cent. of POPULATION during each INTERCENSAL PERIOD 3

TABLE 4.—PARLIAMENTARY CONSTITUENCIES.—AREA; HOUSES 1901, and POPULATION 1891 and 1901 4

TABLE 5.—ECCLESIASTICAL PARISHES or DISTRICTS in the ANCIENT COUNTY.—INHABITED HOUSES and POPULATION 1901 4

TABLE 6.—ADMINISTRATIVE COUNTIES of EAST and WEST SUFFOLK and the COUNTY BOROUGH of IPSWICH.—AREA; HOUSES 1901, and POPULATION 1891 and 1901 11

TABLE 7.—PETTY SESSIONAL DIVISIONS of the ADMINISTRATIVE COUNTIES of EAST AND WEST SUFFOLK, and BOROUGHS having SEPARATE COURTS of QUARTER SESSIONS or SEPARATE COMMISSIONS of the PEACE.—AREA; HOUSES and POPULATION 1901 12

TABLE 8.—ADMINISTRATIVE COUNTIES of EAST and WEST SUFFOLK, and their SUB-DIVISION into URBAN and RURAL DISTRICTS.—AREA; HOUSES 1901, and POPULATION 1891 and 1901 13

TABLE 9.—COUNTY BOROUGH of IPSWICH, MUNICIPAL BOROUGHS, and other URBAN DISTRICTS, with their CONSTITUENT CIVIL PARISHES and WARDS.—AREA; HOUSES 1901, and POPULATION 1891 and 1901 .. 14

TABLE 10.—RURAL DISTRICTS.—AREA; HOUSES 1901, and POPULATION 1891 and 1901 18

TABLE 11.—CIVIL PARISHES in the ADMINISTRATIVE COUNTIES of EAST and WEST SUFFOLK and in the COUNTY BOROUGH of IPSWICH.—INHABITED HOUSES 1901, and POPULATION 1891 and 1901 19

TABLE 12.—REGISTRATION COUNTY, DISTRICTS, and SUB-DISTRICTS, with their CONSTITUENT CIVIL PARISHES.—AREA; HOUSES and POPULATION 1891 and 1901, and SEPARATE OCCUPIERS 1901 26

TABLE 13.—Existing Detached Parts of CIVIL PARISHES in the REGISTRATION COUNTY.—AREA; POPULATION 1901 38

TABLE 14.—CHANGES in the BOUNDARIES of CIVIL PARISHES in the REGISTRATION COUNTY effected by the LOCAL GOVERNMENT ACTS of 1888 and 1894, and by LOCAL ACTS since 1891.—INHABITED HOUSES and POPULATION 1901 39

TABLE 15.—AREA of LAND, WATER, and FORESHORE in the REGISTRATION COUNTY and in every CIVIL PARISH which includes either TIDAL WATER or FORESHORE 40

TABLE 16.—REGISTRATION COUNTY.—PERSONS enumerated in MILITARY and NAVAL BARRACKS, QUARTERS, HOSPITALS, and PRISONS, and on HIS MAJESTY'S SHIPS in HOME WATERS, 1901 41

TABLE 17.—INSTITUTIONS in the REGISTRATION COUNTY.—PERSONS enumerated in WORKHOUSE ESTABLISHMENTS; in HOSPITALS and in LUNATIC ASYLUMS; in PRISONS; and in CERTIFIED REFORMATORY and INDUSTRIAL SCHOOLS, 1901 42

TABLE 18.—PERSONS enumerated in the REGISTRATION COUNTY on BOARD SEA-GOING and COASTING MERCHANT VESSELS and on INLAND BARGES and BOATS, 1901 45

TABLE 19.—TOTAL TENEMENTS, and TENEMENTS of less than FIVE ROOMS, distinguishing those occupied by various numbers of Persons, in the COUNTY of SUFFOLK, 1891 and 1901, in the ADMINISTRATIVE COUNTIES of EAST SUFFOLK (together with the COUNTY BOROUGH of IPSWICH) and WEST SUFFOLK, 1901, and in the AGGREGATES of URBAN and RURAL DISTRICTS respectively, 1901 46

TABLE 20.—TOTAL TENEMENTS, and TENEMENTS of less than FIVE ROOMS, distinguishing those occupied by various numbers of Persons, in the COUNTY BOROUGH of IPSWICH, in MUNICIPAL BOROUGHS, and in other URBAN DISTRICTS, 1901 48

TABLE 21.—TOTAL TENEMENTS, and TENEMENTS of less than FIVE ROOMS, distinguishing those occupied by various numbers of Persons, in RURAL DISTRICTS, 1901 50

Wt. 13,310.

TABLE OF CONTENTS—*continued.*

PAGE

TABLE 22.—AGGREGATE NUMBERS of MARRIAGES, BIRTHS, and DEATHS registered in each REGISTRATION DISTRICT during the INTERCENSAL PERIOD 1891–1901.—INCREASE or DECREASE of POPULATION compared with DIFFERENCE between BIRTHS and DEATHS 52

TABLE 23.—AGES of PERSONS, MALES and FEMALES, in the ADMINISTRATIVE COUNTIES of EAST SUFFOLK (together with the COUNTY BOROUGH of IPSWICH) and WEST SUFFOLK, and in the AGGREGATES of URBAN and RURAL DISTRICTS respectively, 1901 53

TABLE 24.—AGES of PERSONS, MALES and FEMALES, in the COUNTY BOROUGH of IPSWICH, in MUNICIPAL BOROUGHS, and in other URBAN DISTRICTS, 1901 54

TABLE 25.—AGES of PERSONS, MALES and FEMALES, in RURAL DISTRICTS, 1901 57

TABLE 26.—AGES of PERSONS, MALES and FEMALES, in the REGISTRATION COUNTY and in REGISTRATION DISTRICTS, 1901 60

TABLE 27.—Condition as to MARRIAGE and AGES of PERSONS, MALES and FEMALES, in the ADMINISTRATIVE COUNTIES of EAST SUFFOLK (together with the COUNTY BOROUGH of IPSWICH) and WEST SUFFOLK, and in the AGGREGATES of URBAN and RURAL DISTRICTS respectively, 1901 62

TABLE 28.—CONDITION as to MARRIAGE and AGES of PERSONS, MALES and FEMALES, in the COUNTY BOROUGH of IPSWICH, 1901 62

TABLE 29.—REGISTRATION COUNTY.—AGES of HUSBANDS and WIVES in COMBINATION; of HUSBANDS whose WIVES were absent; of WIVES whose HUSBANDS were absent, and of WIDOWERS and WIDOWS, 1901 .. 63

TABLE 30.—WORKHOUSES in the REGISTRATION COUNTY.—CONDITION as to MARRIAGE and AGES of PAUPER INMATES of WORKHOUSE INSTITUTIONS, 1901 64

TABLE 31.—PRISONS in the REGISTRATION COUNTY.—CONDITION as to MARRIAGE and AGES of PRISONERS in LOCAL and CONVICT PRISONS, 1901 64

TABLE 32.—OCCUPATIONS of MALES and FEMALES aged Ten Years and upwards in the ADMINISTRATIVE COUNTIES of EAST SUFFOLK (together with the COUNTY BOROUGH of IPSWICH) and WEST SUFFOLK, distinguishing for FEMALES the UNMARRIED and the MARRIED or WIDOWED, 1901 65

TABLE 33.—OCCUPATIONS of MALES and FEMALES aged 10 and under 14 Years in the ADMINISTRATIVE COUNTIES of EAST SUFFOLK (together with the COUNTY BOROUGH of IPSWICH) and WEST SUFFOLK, 1901 .. 70

TABLE 34.—FORMER OCCUPATIONS of "PENSIONERS" and "RETIRED" in the ADMINISTRATIVE COUNTIES of EAST SUFFOLK (together with the COUNTY BOROUGH of IPSWICH) and WEST SUFFOLK, distinguishing those enumerated in WORKHOUSES and LUNATIC ASYLUMS, and also, for FEMALES, the UNMARRIED and the MARRIED or WIDOWED, 1901 71

TABLE 35.—OCCUPATIONS (Condensed List) of MALES and FEMALES aged Ten Years and upwards, at five GROUPS of AGES, in the COUNTY BOROUGH of IPSWICH, in the aggregate of URBAN DISTRICTS (inclusive of the COUNTY BOROUGH), and in the aggregate of RURAL DISTRICTS, 1901 72

TABLE 35A.—GROUPED OCCUPATIONS of MALES and FEMALES aged Ten Years and upwards, in the COUNTY BOROUGH of IPSWICH, and in MUNICIPAL BOROUGHS and other URBAN DISTRICTS with POPULATIONS exceeding 5,000; also PROPORTIONS of CHILDREN of 10 and under 14 Years of age, and of MARRIED or WIDOWED WOMEN engaged in OCCUPATIONS, and PROPORTION of FEMALE DOMESTIC SERVANTS to SEPARATE OCCUPIERS or FAMILIES, 1901 78

TABLE 36.—BIRTHPLACES of MALES and FEMALES enumerated in the ANCIENT COUNTY, and in the COUNTY BOROUGH of IPSWICH, 1901 79

TABLE 37.—COUNTRY of BIRTH of FOREIGNERS enumerated in the ANCIENT COUNTY, 1891 and 1901; and in the COUNTY BOROUGH of IPSWICH, 1901 80

TABLE 38.—The BLIND, the DEAF and DUMB, the DEAF, and the INSANE, in the ADMINISTRATIVE COUNTIES of EAST SUFFOLK (together with the COUNTY BOROUGH of IPSWICH) and WEST SUFFOLK, 1901.—Condition as to MARRIAGE and AGES of MALES and FEMALES returned as BLIND, DEAF and DUMB, DEAF, LUNATIC, and IMBECILE or FEEBLE-MINDED; also of PERSONS suffering from "COMBINED INFIRMITIES" .. 81

TABLE 39.—PERSONS returned as BLIND, DEAF and DUMB, DEAF, LUNATIC, IMBECILE or FEEBLE-MINDED, or suffering from "COMBINED INFIRMITIES" in the ADMINISTRATIVE COUNTIES of EAST and WEST SUFFOLK, and in the COUNTY BOROUGH of IPSWICH, 1901 82

CENSUS OF 1901.

COUNTY OF SUFFOLK.

SUMMARY OF THE CENSUS RESULTS.

THE Ancient or Geographical County of Suffolk contains, according to revised returns furnished by His Majesty's Ordnance Survey Department, an area of 952,710 statute acres. Its population numbers 384,293 persons. In 1801 the population was 214,404; it is now, therefore, less than twice as great as it was a Century ago. AREA AND POPULATION. TABLES 1, 2, AND 3.

The Administrative Counties of East Suffolk and West Suffolk together with the County Borough of Ipswich contain an area of 948,768 statute acres, and a population of 373,353, against 362,188 in 1891, an increase of 3·1 per cent.; the number of inhabited houses is 83,788, against 79,816 in 1891, an increase of 5·0 per cent.; of uninhabited houses the number is 6,648, against 5,646 in 1891, an increase of 17·7 per cent.; and of houses building, 562, against 306 in 1891, an increase of 83·7 per cent. Of the 6,648 uninhabited houses, 2,620 were "In Occupation," that is, utilised for business or other purposes but without inmates, on Census night.

The Registration County of Suffolk contains an area of 931,132 statute acres, and a population of 361,900. The differences between the Ancient, Administrative, and Registration Counties are set forth in Table 2. The boundaries of the two Administrative Counties and of the Registration County are delineated on the appended Map.

Where comparative figures are quoted for 1891 they relate to areas as constituted in 1901, unless otherwise stated.

The Ancient County of Suffolk is divided for Parliamentary purposes into 7 Constituencies—5 Divisions of the County and the two Parliamentary Boroughs of Bury St. Edmunds and Ipswich, the latter returning two Members; the County also includes a part of the Parliamentary Borough of Great Yarmouth, the greater part of which is in Norfolk. PARLIAMENTARY CONSTITUENCIES. TABLE 4.

There are 465 Ecclesiastical Parishes or Districts situated wholly or partly within the Ancient County of Suffolk. Of these, 303, with an aggregate population of 272,479, are within the Diocese of Norwich; and 162, with an aggregate population of 111,814, are within that of Ely. ECCLESIASTICAL PARISHES. TABLE 5.

The Administrative County of East Suffolk contains a population of 189,170, and the County Borough of Ipswich a population of 66,630, the aggregate population thus amounting to 255,800. The increase in the Administrative County since 1891, apart from the County Borough, is 5,765, or 3·1 per cent.; in the County Borough 9,197, or 16·0 per cent.; and in the total population 14,962, or 6·2 per cent. The Administrative County of West Suffolk contains a population of 117,553, a decrease since 1891 of 3,797, or 3·1 per cent. ADMINISTRATIVE COUNTIES AND COUNTY BOROUGH. TABLE 6.

The two Administrative Counties, each of which has a separate Court of Quarter Sessions, are divided into 19 Petty Sessional Divisions, including 11 in East Suffolk and 8 in West Suffolk. The County Borough of Ipswich and the Municipal Boroughs of Bury St. Edmunds and Sudbury have separate Commissions of the Peace, and separate Courts of Quarter Sessions; and the Municipal Boroughs of Eye, Lowestoft, and Southwold have separate Commissions of the Peace only. PETTY SESSIONAL DIVISIONS. TABLE 7.

URBAN AND RURAL DISTRICTS. TABLES 8, 9, 10.

In the two Administrative Counties the total population of the Urban Districts, (comprising the County Borough of Ipswich, 7 Municipal Boroughs, and 10 other Urban Districts), is 176,295, an increase of 21,172 or 13·6 per cent. In the Borough of Lowestoft, which is the only Urban District besides the County Borough having a population of more than 20,000, the population increased from 23,347 in 1891 to 29,850, or 27·9 per cent. In the 18 Rural Districts the population is 197,058, a decrease of 10,007 or 4·8 per cent. The proportions of Urban and Rural population to the aggregate population of the entire County are 47·2 and 52·8 per cent. respectively. Detailed figures for the Administrative Counties of East and West Suffolk will be found in Table 8.

CIVIL PARISHES. TABLE 11.

The number of Civil Parishes within the two Administrative Counties is 502, and in the County Borough there are 17.

REGISTRATION DISTRICTS. TABLE 12.

The Registration County of Suffolk contains a population of 361,900, and is divided into 17 Registration Districts, and these are again sub-divided into 42 Sub-Districts. In Table 12, besides comparative figures of houses and of population in 1891 and 1901 a column is given to show the number of Families or Separate Occupiers in each Registration District and Sub-District, as well as in each Civil Parish. These amount to 82,830, giving an average of 4·4 persons to a family. The population of the County of Suffolk, as shown in the Tables, includes a total of 270 persons—148 Males and 122 Females—who were enumerated as having passed the Census night in Barns, Sheds, Caravans, etc.

TENEMENTS. TABLE 19.

The total number of separate Tenements in the two Administrative Counties, together with the County Borough, which had been 78,864 in 1891, rose to 84,997 in 1901, the increase being equal to 7·8 per cent. Of this total, the Tenements containing five or more rooms increased from 43,239 to 53,556, or 23·9 per cent., while those with fewer than five rooms decreased from 35,625 to 31,441, or 11·7 per cent. Stated in another way, the Tenements with five or more rooms, which were equal to 54·8 per cent. of the total Tenements in 1891, increased to 63·0 per cent. at the recent Census; while the percentage of Tenements with fewer than five rooms declined from 45·2 to 37·0. The total number of Tenements containing more than two persons per room declined from 2,681 in 1891 to 1,568 in 1901, or 41·5 per cent. In the aggregate of Urban Districts in the two Administrative Counties, the proportion of Tenements with fewer than five rooms to the total number of Tenements is 25·4 per cent., and in the aggregate of Rural Districts it is 46·8 per cent.

MARRIAGES, BIRTHS, DEATHS, AND MIGRATION. TABLE 22.

Table 22 shows the increase or decrease of population in the Registration County and Registration Districts, as compared with the difference between registered Births and Deaths; it also contains a column showing the balance of change which must be ascribed to Migration. The increase of population in the Registration County since 1891 amounts to 8,142, and the excess of Births over Deaths to 39,152. It follows that the County has experienced a net loss by Migration of 31,010 persons. The largest proportional losses by Migration occurred in Hoxne and Thingoe Registration Districts.

SEXES AND AGES. TABLE 23.

The Females enumerated in the two Administrative Counties (together with the County Borough) exceed the Males by 9,661; there are thus 1,053 Females to every 1,000 Males. The number of children of school age (three and under fourteen years) is 92,422, of whom 46,452 are boys and 45,970 girls. Attendance at school of children under five is not, however, compulsory; the number of children aged five and under fourteen years is 75,512, of whom 37,974 are boys and 37,538 girls. The number of persons 65 years of age and upwards is 26,645, and of these 12,333 are Males and 14,312 Females; three Females and one Male claim to be 100 years or upwards. The proportion of persons aged 65 years and upwards enumerated in Rural Districts is 8·4 per cent. of the total Rural population, while in the Urban Districts the proportion is 5·8 per cent. of the total Urban population.

Of the Males enumerated in the two Administrative Counties together with the County Borough, 109,000 are Unmarried, 65,517 are Married, and 7,329 are Widowed. Of the Females, 110,255 are Unmarried, 66,573 are Married, and 14,679 are Widowed. The proportion of the Married in the Registration County to the population at all ages is now higher than it was in 1891 owing to a decrease in the proportion of children through the decline in the birth-rate. The proportion of the Married, however, if calculated on the population aged twenty years and upwards, is distinctly lower than it was ten years ago among both Males and Females, the respective percentages for 1891 and 1901 being 67·6 and 66·0 for Males, and 61·2 and 59·8 for Females. CONDITION AS TO MARRIAGE. TABLE 27.

Table 29 shows, in combination, the ages of both Husbands and Wives. In 60,730 cases in the Registration County both the Husband and the Wife were enumerated in the same schedule, and were therefore presumably living together; in addition there were 2,850 Husbands whose Wives were absent—that is, were not enumerated in the same schedule—and 3,968 Wives whose Husbands were absent, on the Census night. AGES OF HUSBANDS AND WIVES. TABLE 29.

Pauper Inmates of Workhouse Establishments in the Registration County number 2,309 persons at all ages (equal to 6·4 per 1,000 of the population), of whom 1,427 are Males and 882 Females. At 55 years and upwards the proportion of the population at the same age in Workhouse Establishments is 25·6 per 1,000, and at 65 years and upwards it is 39·7. WORKHOUSES. TABLE 30.

Prisoners in the Local Prison in the Registration County number 91, against 65 in 1891. Of these 91 Persons, 80 are Males and 11 Females: their ages and civil conditions are shown in Table 31. PRISONS. TABLE 31.

The Tables dealing with the Occupations of the people have been extended and elaborated. Table 32 contains a list of 379 Occupations, and shows for the two Administrative Counties (together with the County Borough) the number of Males and Females engaged in each Occupation. In this and succeeding Tables, Females are separately given as Unmarried and as Married or Widowed. OCCUPATIONS. TABLE 32.

The following figures give a summary view of the Occupational statistics for the Administrative Counties and the County Borough, showing the proportions of Males and Females over 10 Years of age engaged in each Order, and also the proportions Unoccupied:—

	Males.	Females.
Total Population	181,846	191,507
Population under 10 Years of age	42,160	42,000
Population 10 Years of age and upwards	139,686	149,507

		Proportion per 10,000 of each Sex 10 Years of age and upwards.	
		Males.	Females.
I.	General or Local Government of the Country	119	21
II.	Defence of the Country ...	98	—
III.	Professional Occupations and their Subordinate Services	216	229
IV.	Domestic Offices or Services	362	1,436
V.	Commercial Occupations ...	194	20
VI.	Conveyance of Men, Goods, and Messages	834	7
VII.	Agriculture	2,723	42
VIII.	Fishing	149	—
IX.	In and About, and Dealing in the Products of, Mines and Quarries	27	1
X.	Metals, Machines, Implements, and Conveyances	614	3
XI.	Precious Metals, Jewels, Watches, Instruments, and Games...	42	2
XII.	Building and Works of Construction	831	1
XIII.	Wood, Furniture, Fittings, and Decorations	121	6
XIV.	Brick, Cement, Pottery, and Glass	63	2
XV.	Chemicals, Oil, Grease, Soap, Resin, etc.	65	3
XVI.	Skins, Leather, Hair, and Feathers	77	66
XVII.	Paper, Prints, Books, and Stationery	97	37
XVIII.	Textile Fabrics	145	151
XIX.	Dress	278	537
XX.	Food, Tobacco, Drink, and Lodging	711	176
XXI.	Gas, Water, and Electricity Supply, & Sanitary Service	32	—
XXII.	Other, General, and Undefined Workers and Dealers ...	389	39
XXIII.	Without Specified Occupations or Unoccupied ...	1,813	7,221

Certain modifications in the method of classification, and in the mode of filling up the Schedules, which have secured more accurate definition of employment, affect the numbers in many Occupational headings for the purpose of comparison with the results of the Census taken in 1891. The following have, however, been selected, and in some cases thrown into groups, to illustrate the changes in some of the leading

industries of the County. Figures showing the total population of each sex over 10 years of age, with percentages of increase, head the Table, and afford a ready means of comparing the changes in the numbers following various Occupations with the changes in the total population between the two Censuses. The figures for 1901 in the following Table relate to the Registration County to secure approximate accuracy of comparison with those for 1891. They are consequently not identical with the figures given in Table 32, which relate to the Administrative Counties together with the County Borough.

	Males. 1891.	Males. 1901.	Increase + Decrease − per cent.	Females. 1891.	Females. 1901.	Increase + Decrease − per cent.
Population of Registration County over 10 years of age	128,265	134,999	+ 5·3	137,645	145,241	+ 5·5
III. 4. Schoolmasters, Teachers, Professors, Lecturers	582	681	+ 17·0	2,086	2,161	+ 3·6
IV. 1. Domestic Indoor Servants (including those in Hotels, etc.) ...	617	721	+ 16·9	18,508	16,700	− 9·8
3. Charwomen...	—	—	—	1,280	1,182	− 7·7
Laundry and Washing Service ...	—	—	—	2,322	2,312	− 0·4
V. 2. Commercial or Business Clerks...	1,007	1,338	+ 37·8	102	272	+ 166·7
VI. Conveyance of Men or Goods—						
1. On Railways (excluding Platelayers and Railway Labourers)	1,222	1,523	+ 24·6	—	—	—
2. On Roads (including Domestic Coachmen and Grooms IV., 2)	3,875	4,944	+ 27·6	—	—	—
3. On Seas, Rivers, and Canals ..	1,255	1,420	+ 13·1	—	—	—
VII. Agriculture (excluding Gardeners)	41,137	35,977	− 12·5	—	—	—
VIII. Fishermen	1,187	2,082	+ 75·4	—	—	—
X. 1–7. Metals, Machines, Implements ...	4,791	6,347	+ 32·5	—	—	—
9. Vehicles	1,236	1,253	+ 1·4	—	—	—
XII 1. House Building	7,577	10,043	+ 32·5	—	—	—
XIX. 1. Tailors, Clothiers ... ... Dressmakers ... ... Milliners ... ... Staymakers ... ... Shirtmakers, Seamstresses—Including XXII., 4, Machinists, Machine Workers (undefined) for Females only	1,427	1,444	+ 1·2	8,597	7,597	− 11·6
Boot, Shoe, Slipper, Patten, Clog —Makers and Dealers ...	2,451	1,956	− 20·2	—	—	—

In 1891 the percentage of the total population aged 10 Years and upwards engaged in Occupations in the Registration County was, in the case of Males 82·3, and in the case of Females 30·5; in 1901 the percentages are 81·8 and 27·7 respectively. In the Administrative Counties together with the County Borough, the percentages in 1901 are 81·9 for Males and 27·8 for Females. Of the 41,573 Females over 10 Years of age engaged in Occupations in the Administrative Counties and in the County Borough, 31,792, or 76·5 per cent., are "Unmarried," and 9,781, or 23·5 per cent., are "Married or Widowed."

Occupations of Children Aged 10 and under 14 Years. Table 33.

The total number of Boys aged 10 and under 14 Years in the Administrative Counties together with the County Borough is 16,883, and of these 1,983, or 11·7 per cent., are engaged in Occupations. The total number of Girls aged 10 and under 14 is 16,552, and of these 654, or 4·0 per cent., are engaged in Occupations. Of the Boys at these ages, 791 are Agricultural Labourers or Farm Servants, and 471 are Messengers, Porters, etc.; while 466 Girls are Domestic Indoor Servants.

Former Occupations of "Pensioners" and "Retired." Table 34.

The total number of Males returned as "Pensioned" or "Retired," other than Army and Navy Officers, Clergymen, and members of the Medical Profession, is 4,269, being in the proportion of 3·7 per cent. to the number engaged in Occupations, as compared with 3,011, or 2·9 per cent., in 1891. The number of "Retired" Males enumerated in Workhouses and Workhouse Infirmaries whose previous Occupations are stated is 898, and those in Lunatic Asylums 338, making a total of 1,236. The total number of "Pensioned" or "Retired" Females is 913, being in the proportion of 2·2 per cent. to the number engaged in Occupations, as compared with 686, or 1·6 per cent., in 1891. The number in Workhouses and Workhouse Infirmaries is 155, and in Lunatic Asylums 201, making a total of 356. Of the whole number of Retired Females, 432 are Unmarried, and 481 are Married or Widowed. Among the Retired Males, there were enumerated in Workhouse Establishments and Lunatic Asylums, 438 of the 724 Agricultural Labourers or Farm Servants, and 197 of the 257 General Labourers. Among the Retired Females, there were enumerated in these Institutions 185 of the 287 Domestic Indoor Servants.

Table 35 sets forth the Occupations of the People by Sexes and in five groups of Ages for the County Borough; for the Aggregate of the Urban Districts including the County Borough; and for the Aggregate of Rural Districts. The total population over 10 Years of age of Unmarried and of Married or Widowed Females and the number of each class engaged in Occupations are given separately.

Occupations in the County Borough, etc. Table 35.

Table 35A shows, besides other details, the numbers of the population engaged in the most important Occupations or groups of Occupations in every Urban District with a population exceeding 5,000.

Grouped Occupations in Urban Districts. Table 35A.

Of the 384,293 persons enumerated in the Ancient County of Suffolk, 303,265, or 78·9 per cent., were born within the County; 11,024 were born in London, an increase since 1891 of 2,119; 1,200 in Scotland, an increase of 199; 1,110 in British Colonies or Dependencies, an increase of 247; 1,020 in Ireland, an increase of 86; and 671 in Wales and Monmouthshire, an increase of 161. Persons of Foreign birth, including those enumerated on vessels in port on Census night, number 932, an increase of 266, and of these 389 were abstracted as British Subjects, 45 as Naturalised British Subjects, and 498 as Foreigners. British Subjects and Naturalised British Subjects number together 434, and contrast with a total of 192 in 1891. This wide difference seems to be mainly due to the new instruction on the Census Schedule that persons born abroad should state whether they were British Subjects, Naturalised British Subjects, or Foreign Subjects. Greater accuracy has thus been secured, but the figures have less value for comparison with those in 1891.

Birthplaces. Table 36.

Of the 498 Foreigners, 318 are Males and 180 Females; there are thus to every 1,000 Males no more than 566 Females, which last figure contrasts with 1,053 in the general population of the County. Natives of Germany have increased from 93 to 144 since the Census of 1891; while natives of France have decreased within the same period from 80 to 76.

Country of Birth of Foreigners. Table 37.

The number of persons returned as Blind is 323, and of these 13 suffer from some other Infirmity also. Deaf and Dumb persons, including 16 who are returned simply as Dumb, number 179; of these, four who are returned as Deaf and Dumb, and three who are returned as Dumb only, suffer from some other Infirmity also.

The Blind, the Deaf and Dumb, the Deaf, and the Insane. Table 38.

Lunatics number 904, including 5 afflicted with some other Infirmity and the Imbecile and Feeble-minded 688, including 11 otherwise afflicted. The total of these classes is 1,592. (See Note § to Table 38, page 81.) Of the 1,592 persons returned as mentally deranged, 1,051 were inmates of Institutions, including 885 in Public Lunatic Asylums, 164 in Workhouses, and 2 in other Institutions; the remaining 541 were residing with relatives or in unlicensed houses. Of the 164 mentally deranged persons enumerated in Workhouses, 42 were returned as Lunatic and 122 as Imbecile or Feeble-minded; and of the 541 not enumerated in Institutions, 10 were returned as Lunatic, and 531 as Imbecile or Feeble-minded.

WILLIAM COSPATRICK DUNBAR, Registrar General.
NOEL A. HUMPHREYS.
JOHN TATHAM.

Alfred J. Mundy, Secretary.
A. Bellingham, Assistant Secretary.

Census Office,
Millbank, London, S.W.
15th November, 1902.

SUFFOLK.

REFERENCE.

Registration County - - -	
Administrative County where it differs from the Registration County - - -	
Registration Districts - - - - (Numbers in red and names in large red Capitals)	
Registration Sub-Districts - - - (Numbers in red and names in small red Capitals)	
Rural Districts - - - -	Areas tinted and names in black capitals.
Ditto where they differ from Registration Districts - - - - (Areas tinted and names in black Capitals)	
Urban Districts - - - -	
Municipal Boroughs - - - -	
County Boroughs - - - -	

Scale Four Miles to One Inch.

Miles 2 1 0 2 4 6 8 10 12 Miles

REFERENCE.

IN THE FOLLOWING CASE IT HAS NOT BEEN POSSIBLE TO PRINT THE NAME OF THE SUB-DISTRICT WITHIN ITS AREA.

9—1 BURY ST. EDMUNDS

Heliozincographed at the Ordnance Survey Office, Southampton, 1902.

COUNTY OF SUFFOLK.

TABLE 1.—ANCIENT COUNTY, ADMINISTRATIVE COUNTIES of EAST SUFFOLK (together with the COUNTY BOROUGH of IPSWICH) and WEST SUFFOLK, and REGISTRATION COUNTY. —AREA; HOUSES AND POPULATION 1891 and 1901.

COUNTY OF SUFFOLK.		AREA in Statute Acres.	HOUSES. Inhabited.	Uninhabited.* In Occupation.	Uninhabited.* Not in Occupation.	Building.	POPULATION. Persons.	Males.	Females.
ANCIENT or GEOGRAPHICAL COUNTY	1891	952,710	81,843	5,996		318	371,235	180,441	190,794
	1901		86,358	2,716	4,093	600	384,293	186,734	197,559
ADMINISTRATIVE COUNTIES of EAST SUFFOLK (together with the COUNTY BOROUGH of IPSWICH) and WEST SUFFOLK †	1891	948,768	79,816	5,646		306	362,188	176,441	185,747
	1901		83,788	2,620	4,028	562	373,353	181,846	191,507
REGISTRATION COUNTY	1891	931,132	78,243	5,688		271	353,758	172,067	181,691
	1901		81,627	2,543	4,138	554	361,900	175,895	186,005

* In this and succeeding Tables all houses in which no person abode on the night of the Census are classed as "Uninhabited"; of such "Uninhabited" houses those which were in general occupation for business or other purposes are placed under the sub-heading "In Occupation."

† ADMINISTRATIVE COUNTY of EAST SUFFOLK, together with the COUNTY BOROUGH of IPSWICH	1891	557,854	52,846	3,646		209	240,838	116,652	124,186
	1901		56,812	1,869	2,593	437	255,800	124,166	131,634
ADMINISTRATIVE COUNTY of WEST SUFFOLK	1891	390,914	26,970	2,000		97	121,350	59,789	61,561
	1901		26,976	751	1,435	125	117,553	57,680	59,873

TABLE 2.—DIFFERENCES between the ANCIENT, ADMINISTRATIVE, and REGISTRATION COUNTIES.—INHABITED HOUSES and POPULATION 1901.

CIVIL PARISHES.*	INHABITED HOUSES, 1901.	POPULATION, 1901. Persons.	Males.	Females.
ANCIENT COUNTY	**86,358**	**384,293**	**186,734**	**197,559**
Deduct—(*a*) Parts of the ANCIENT COUNTY of SUFFOLK in the ADMINISTRATIVE COUNTY of NORFOLK	3,661	16,164	7,490	8,674
Add—(*b*) Parts of the ADMINISTRATIVE COUNTY of WEST SUFFOLK in other ANCIENT COUNTIES	1,091	5,224	2,602	2,622
ADMINISTRATIVE COUNTIES of EAST SUFFOLK (together with the County Borough of Ipswich) and WEST SUFFOLK	**83,788**	**373,353**	**181,846**	**191,507**
Deduct (*c*)—Parts of the ADMINISTRATIVE COUNTY of WEST SUFFOLK in other REGISTRATION COUNTIES	4,016	18,841	9,597	9,244
Add—(*d*) Parts of the REGISTRATION COUNTY of SUFFOLK in the ADMINISTRATIVE COUNTY of ESSEX	1,855	7,388	3,646	3,742
REGISTRATION COUNTY	**81,627**	**361,900**	**175,895**	**186,005**
[For details of (*a*), (*b*), (*c*), and (*d*), see next and following pages.]				

* The numbers in parenthesis following the names of the Civil Parishes refer to the Registration Districts and Sub-Districts within which the several Parishes are situated, *see* Table 12.

COUNTY OF **SUFFOLK**—*continued.*

TABLE 2.—DIFFERENCES between the ANCIENT, ADMINISTRATIVE, and REGISTRATION COUNTIES.—INHABITED HOUSES and POPULATION 1901—*continued.*

CIVIL PARISHES.	INHABITED HOUSES, 1901.	POPULATION, 1901.		
		Persons.	Males.	Females.
(*a*) Parts of the ANCIENT COUNTY of SUFFOLK in the ADMINISTRATIVE COUNTY of NORFOLK :—				
Gorleston, *part of* (*Great Yarmouth County Borough*)* (219 : 3)	3,488	15,297	7,055	8,242
Thetford St. Cuthbert, *part of* (240 : 2)	17	84	39	45
Thetford St. Mary, *part of* (240 : 2)	156	783	396	387
Total of (*a*)	3,661	16,164	7,490	8,674
(*b*) Parts of the ADMINISTRATIVE COUNTY of WEST SUFFOLK in other ANCIENT COUNTIES :—				
In the ANCIENT COUNTY of CAMBRIDGE—				
Newmarket All Saints (181 : 1)...	287	1,434	755	679
Newmarket All Saints (181 : 2)...	535	2,615	1,288	1,327
In the ANCIENT COUNTY of ESSEX—				
Ballingdon (203 : 3)	158	688	340	348
Haverhill, *part of* (202 : 1)	84	358	161	197
Kedington, *part of* (202 : 1)	20	92	46	46
In the ANCIENT COUNTY of NORFOLK—				
Brandon, *part of* (240 : 1)	7	37	12	25
Total of (*b*)	1,091	5,224	2,602	2,622
(*c*) Parts of the ADMINISTRATIVE COUNTY of WEST SUFFOLK in other REGISTRATION COUNTIES :—†				
In the REGISTRATION COUNTY of CAMBRIDGE—				
Dalham (181 : 1)	94	346	181	165
Exning (181 : 2)	703	3,814	2,031	1,783
Gazeley (181 : 1)	110	508	269	239
Higham (181 : 1)	76	320	169	151
Lidgate (181 : 1)	78	372	197	175
Moulton (181 : 1)	119	527	278	249
Newmarket All Saints (181 : 1)	287	1,434	755	679
Newmarket All Saints (181 : 2)	535	2,615	1,288	1,327
Newmarket St. Mary (181 : 2)	584	2,825	1,417	1,408
Ousden (181 : 1)	66	277	129	148
In the REGISTRATION COUNTY of NORFOLK—				
Barnham (240 : 2)	97	382	203	179
Barningham (240 : 2)	93	399	208	191
Brandon (240 : 1)	514	2,327	1,091	1,236
Coney Weston (240 : 2)	49	230	109	121
Euston (240 : 2)	65	257	132	125
Fakenham Magna (240 : 2)	44	168	76	92
Hepworth (240 : 2)	107	392	210	182
Honington (240 : 2)	61	236	120	116
Hopton (240 : 2)	118	488	254	234
Knettishall (240 : 2)	15	59	31	28
Market Weston (240 : 2)	53	235	131	104
Santon Downham (240 : 1)...	26	93	48	45
Sapiston (240 : 2)	46	211	102	109
Thelnetham (240 : 2)	76	326	168	158
Total of (*c*)	4,016	18,841	9,597	9,244

* For the purposes of the Local Government Act, 1888, Great Yarmouth County Borough is deemed to be in the Administrative County of Norfolk.

† For further details in respect of these Parishes, *see* Table 12A.

COUNTY OF **SUFFOLK**—*continued.*

TABLE 2.—DIFFERENCES between the ANCIENT, ADMINISTRATIVE, and REGISTRATION COUNTIES.—INHABITED HOUSES and POPULATION 1901—*continued.*

CIVIL PARISHES.	INHABITED HOUSES, 1901.	POPULATION, 1901.		
		Persons.	Males.	Females.
(*d*) Parts of the REGISTRATION COUNTY of SUFFOLK in the ADMINISTRATIVE COUNTY of ESSEX :—				
Alphamstone (203 : 2)	52	184	86	98
Ashen (202 : 3)	59	222	108	114
Belchamp Otten (203 : 1)	53	221	119	102
Belchamp St. Paul (203 : 1)	142	525	252	273
Belchamp Walter (203 : 1)...	97	418	214	204
Birdbrook (202 : 3)	118	435	204	231
Borley (203 : 4)	33	146	69	77
Bulmer (203 : 1)	156	645	303	342
Bures (203 : 2)	121	511	265	246
Foxcarth (203 : 5)	84	354	175	179
Gestingthorpe (203 : 1)	130	475	232	243
Great Henny (203 : 3)	51	211	103	108
Helion Bumpstead (202 : 1)	136	576	291	285
Lamarsh (203 : 2)	53	191	99	92
Liston (203 : 4)	19	77	36	41
Little Henny (203 : 3)	10	61	24	37
Middleton (203 : 3)	33	147	79	68
North Wood (203 : 1)	2	9	6	3
Ovington (202 : 3)	29	126	71	55
Pentlow (203 : 5)	64	274	134	140
Steeple Bumpstead (202 : 1)	223	854	419	435
Sturmer (202 : 1)	77	328	153	175
Twinstead (203 : 1)	45	145	74	71
Wickham St. Paul (203 : 1)	68	253	130	123
Total of (*d*)	1,855	7,388	3,646	3,742

TABLE 3.—ANCIENT COUNTY.—POPULATION at each SUCCESSIVE CENSUS with INCREASE or DECREASE per cent. of POPULATION during each INTERCENSAL PERIOD.

CENSUS YEAR.	POPULATION.	Increase (+) or Decrease (−) per cent. during preceding intercensal period.	CENSUS YEAR.	POPULATION.	Increase (+) or Decrease (−) per cent. during preceding intercensal period.
1801	214,404	—	1861	337,070	−0·04
1811	233,963	+ 9·1	1871	348,869	+ 3·5
1821	271,541	+16·1	1881	356,893	+ 2·3
1831	296,317	+ 9·1	1891	371,235	+ 4·0
1841	315,073	+ 6·3	1901	384,293	+ 3·5
1851	337,215	+ 7·0			

COUNTY OF **SUFFOLK**—*continued.*

TABLE 4.—PARLIAMENTARY CONSTITUENCIES.—AREA; HOUSES 1901, and POPULATION 1891 and 1901.

PARLIAMENTARY CONSTITUENCIES.	AREA in Statute Acres.	HOUSES, 1901.				POPULATION.			
		Inhabited.	Uninhabited.		Building.	1891.	1901.		
			In Occupation.	Not in Occupation.		PERSONS.	PERSONS.	Males.	Females.
ANCIENT COUNTY	952,710	86,358	2,716	4,093	600	371,235	384,293	186,734	197,559
DIVISIONS OF COUNTY ...	939,513	64,754	1,933	3,467	395	284,181	286,111	140,971	145,140
BOROUGHS	13,197	21,604	783	626	205	87,054	98,182	45,763	52,419
DIVISIONS OF COUNTY :—									
1. Northern or Lowestoft	103,602	15,034	581	437	156	61,654	69,871	33,462	36,409
2. North Eastern or Eye	218,194	11,963	322	934	37	54,826	51,401	25,986	25,415
3. North Western or Stowmarket	251,107	12,511	311	566	56	55,593	54,884	27,531	27,353
4. South or Sudbury	161,348	12,256	287	838	37	55,638	52,149	25,429	26,720
5. South Eastern or Woodbridge...	205,262	12,990	432	692	109	56,470	57,806	28,563	29,243
BOROUGHS :—									
BURY ST. EDMUNDS*	2,947	3,598	179	96	39	16,630	16,255	7,527	8,728
GREAT YARMOUTH, *part of*† ...	2,138	3,488	123	101	38	12,991	15,297	7,055	8,242
IPSWICH*	8,112	14,518	481	429	128	57,433	66,630	31,181	35,449

* The Parliamentary Boroughs of Bury St. Edmunds and Ipswich are respectively co-extensive with the Municipal Boroughs of the same names.

† Part of the Parliamentary Borough of Great Yarmouth is in the Ancient County of Norfolk. The entire Borough, which is co-extensive with the County Borough of the same name, contains :— | 3,568 | 11,821 | 533 | 8 | 118 | 49,334 | 51,316 | 23,254 | 28,062.

TABLE 5.—ECCLESIASTICAL PARISHES or DISTRICTS in the ANCIENT COUNTY.—INHABITED HOUSES and POPULATION 1901.

NOTE.—In the case of Ecclesiastical Parishes created by Orders in Council, the names given in such Orders have been invariably adopted. The Parishes are arranged alphabetically, those having compound names being placed in the order indicated by the usual pronunciation of those names; thus East Bergholt will be found under the letter E, and Great Yarmouth under the letter G.

ECCLESIASTICAL PARISH or DISTRICT, and DIOCESE in which SITUATED.	Date of Formation.	Inhabited Houses, 1901.	Population, 1901.	Ancient Parish in which situated.	Number of Registration District.
Acton, All Saints (*Ely*)	—	124	591	Acton	203
Aldeburgh, St. Peter and St. Paul (*Nor.*)	—	580	2,512	Aldeburgh ...	215
Alderton, St. Andrew (*Nor.*)	—	103	469	Alderton... ...	214
Aldham, St. Mary (*Ely*)	—	51	242	Aldham	204
Aldringham, St. Andrew, with Thorpe (*Nor.*)	—	130	573	Aldringham ...	216
Alpheton, St. Peter and St. Paul (*Ely*)	—	58	244	Alpheton ...	203
Ampton, St. Peter and St. Paul (*Ely*)	—	32	121	Ampton	205
Ashbocking, All Saints (*Nor.*)	—	66	289	Ashbocking ...	211
Ashfield, St. Mary, with Thorpe, St. Peter (*Nor.*)	—	52	214	Ashfield with Thorpe	211
Aspall (*Nor.*)	—	24	116	Aspall	209
Assington[a] :— St. Edmund (*Ely*) ...	—	113	444	Assington ...	203 & 204
Athelington, St. Peter (*Nor.*)	—	19	87	Athelington ...	210
Bacton, St. Mary (*Nor.*)	—	130	580	Bacton	209
Badingham, St. John the Baptist (*Nor.*)	—	143	558	Badingham ...	210
Badley, St. Mary (*Nor.*)	—	18	77	Badley	211
Badwell Ash, St. Mary (*Ely*)	—	90	356	Badwell Ash ...	208
Bardwell, St. Peter and St. Paul (*Ely*)	—	167	668	Bardwell ...	205
Barham, St. Mary (*Nor.*)	—	85	449	Barham	211

[a] See also Leavenheath.

COUNTY OF **SUFFOLK**—*continued.*

TABLE 5.—ECCLESIASTICAL PARISHES or DISTRICTS in the ANCIENT COUNTY.—INHABITED HOUSES and POPULATION 1901—*continued.*

Ecclesiastical Parish or District, and Diocese in which situated.	Date of Formation.	Inhabited Houses, 1901.	Population, 1901.	Ancient Parish in which situated.	Number of Registration District.
Barking, St. Mary, with Darmsden* (*Nor.*)	—	395	1,657	Barking	211
Barnardiston, All Saints (*Ely*)	—	33	165	Barnardiston ...	202
Barningham, St. Andrew, with Coney Weston, St. Mary (*Ely*)	—	142	629	Barningham, and Coney Weston	240
Barrow, All Saints (*Ely*)	—	211	967	Barrow	205
Barsham, Holy Trinity (*Nor.*)	—	60	251	Barsham... ...	217
Barton Mills, St. Mary (*Ely*)	—	108	444	Barton Mills ...	207
Battisford, St. Mary (*Nor.*)	—	88	390	Battisford ...	211
Bawdsey, St. Mary (*Nor.*)	—	102	400	Bawdsey... ...	214
Baylham, St. Peter (*Nor.*)	—	55	255	Baylham ...	211
Beccles, St. Michael (*Nor.*)	—	1,484	6,898	Beccles	217
Bedfield, St. Nicholas (*Nor.*)	—	74	317	Bedfield	210
Bedingfield, St. Mary (*Nor.*)	—	61	298	Bedingfield ...	210
Belstead, St. Mary (*Nor.*)	—	61	239	Belstead ...	212
Belton, All Saints (*Nor.*)	—	174	836	Belton	218
Benacre, St Michael, with Covehithe, St. Andrew, and Easton Bavents, St. Nicholas (*Nor.*)	—	87	419	Benacre, Covehithe, and Easton Bavents	216
Benhall, St. Mary (*Nor.*)	—	134	536	Benhall	215
Bentley, St. Mary (*Nor.*)	—	96	451	Bentley	212
Beyton, All Saints (*Ely*)	—	79	351	Beyton	208
Bildeston, St. Mary Magdalene (*Ely*)	—	174	792	Bildeston ...	204
Blaxhall, St. Peter (*Nor.*)	—	112	536	Blaxhall	215
Blundeston, St. Mary, with Flixton, St. Andrew (*Nor.*)	—	183	813	Blundeston, and Flixton near Lowestoft	218
Blyford, All Saints (*Nor.*)	—	34	140	Blyford	216
Blythburgh, Holy Trinity (*Nor.*)	—	118	646	Blythburgh ...	216
Boulge, St. Michael, with Debach, All Saints (*Nor.*)	—	41	197	Boulge, and Debach	214
Boxford, St. Mary (*Ely*)	—	178	762	Boxford	204
Boyton, St. Andrew (*Nor.*)	—	59	198	Boyton	214
Bradfield:—				Bradfield:—	
St. Clare (*Ely*) ...	—	44	165	St. Clare ...	205
St. George (*Ely*) ...	—	96	417	St. George ...	205
Bradfield Combust, All Saints (*Ely*)	—	30	123	Bradfield Combust	205
Bradwell, St. Nicholas (*Nor.*)	—	125	534	Bradwell ...	218
Braiseworth, St. Mary (*Nor.*)	—	24	113	Braiseworth ...	209
Bramfield, St. Andrew (*Nor.*)	—	126	535	Bramfield ...	216
Bramford*:—					
St. Mary, with Burstall, St. Mary (*Nor.*)	—	313	1,466	Bramford, and Burstall	211, 212, & 213
Brampton, St. Peter (*Nor.*)	—	62	274	Brampton ...	216
Brandeston, All Saints (*Nor.*)	—	80	347	Brandeston ...	215
Brandon Ferry, St. Peter, with Wangford, St. Denis (*Ely*), *part of* †	—	514	2,328	Brandon, and Wangford	240
Brantham, St. Michael (*Nor.*)	—	176	843	Brantham ...	212
Bredfield, St. Andrew, with Pettistree, St. Peter and St. Paul (*Nor.*)	—	148	607	Bredfield, and Pettistree	214
Brent Eleigh, St. Mary (*Ely*)	—	50	182	Brent Eleigh ...	204
Brettenham, St. Andrew, with Rushford, St. John the Evangelist (*Nor.*), *part of* ‡	—	10	46	Brettenham, and Rushford	240
Brettenham, St. Mary (*Ely*)	—	71	294	Brettenham ...	204
Brockley, St. Andrew (*Ely*)	—	60	243	Brockley ...	205
Brome, St. Mary, with Oakley, St. Nicholas (*Nor.*)	—	121	525	Brome, and Oakley	209
Bromeswell, St. Edmund (*Nor.*)	—	49	214	Bromeswell ...	214
Bruisyard, St. Peter (*Nor.*)	—	49	220	Bruisyard ...	215
Bucklesham, St. Mary (*Nor.*)	—	66	263	Bucklesham ...	214
Bungay:—				Bungay:—	
Holy Trinity (*Nor.*)	—	418	1,698	Holy Trinity	217
St. Mary (*Nor.*) ...	—	382	1,636	St. Mary ...	217
Bures, St. Mary (*Ely*), *part of* §	—	192	810	Bures St. Mary	203
Burgate, St. Mary (*Nor.*)	—	55	229	Burgate	209
Burgh, St. Andrew (*Nor.*)	—	50	211	Burgh	214
Burgh Castle, St. Peter (*Nor.*)	—	118	527	Burgh Castle ...	218
Bury St. Edmunds:—				Bury St. Edmunds:—	
St. James (*Ely*) ...	—	945	4,280	St. James ...	206
St. John the Evangelist (*Ely*)	1846	1,218	5,699		
St. Mary (*Ely*) ...	—	1,435	6,276	St. Mary ...	206
Butley, St. John the Baptist, with Capel, St. Andrew (*Nor.*)	—	112	434	Butley, and Capel St. Andrew	214 & 215
Buxhall, St. Mary (*Nor.*)	—	88	402	Buxhall	208
Campsea Ash, St. John the Baptist (*Nor.*)	—	74	345	Campsea Ash ...	215
Capel, St. Mary, with Little Wenham (*Nor.*)	—	131	591	Capel St. Mary, and Little Wenham	212
Carlton Colville, St. Peter (*Nor.*)	—	499	2,375	Carlton Colville	218
Cavendish, St. Mary (*Ely*)	—	221	902	Cavendish ...	202 & 203
Cavenham, St. Andrew (*Ely*)	—	36	147	Cavenham ...	207
Charsfield, St. Peter (*Nor.*)	—	98	412	Charsfield ...	214
Chattisham, All Saints, and St. Margaret (*Nor.*)	—	42	161	Chattisham ...	212
Chedburgh, All Saints (*Ely*)	—	51	191	Chedburgh ..	205
Chelmondiston, St. Andrew (*Nor.*)	—	203	865	Chelmondiston	212
Chelsworth, All Saints (*Ely*)	—	55	199	Chelsworth ...	204
Chevington, St. John the Baptist (*Ely*)	—	112	457	Chevington ...	205
Chillesford, St. Peter (*Nor.*)	—	46	216	Chillesford ...	215
Chilton, St. Mary (*Ely*)	—	66	271	Chilton	203
Clare, St. Peter and St. Paul (*Ely*)	—	383	1,577	Clare	202
Claydon, St. Peter, with Akenham, St. Mary (*Nor.*)	—	156	653	Akenham, and Claydon	211
Clopton, St. Mary (*Nor.*)	—	69	317	Clopton	214
Cockfield, St. Peter (*Ely*)	—	214	854	Cockfield ...	204
Coddenham, St. Mary the Virgin, with Crowfield, All Saints (*Nor.*)	—	253	1,016	Coddenham, and Crowfield	211
Combs, St. Mary (*Nor.*)	—	267	1,188	Combs	208

* On the 13th August, 1901, part of the area of the Ecclesiastical Parish of Barking, St. Mary, containing 300 inhabited houses, and 1,221 population at the date of the Census, was constituted the New Parish of St. John the Baptist, Needham Market.

† The Ecclesiastical Parish of Brandon Ferry, St. Peter, is partly in the Ancient County of Norfolk; the entire Parish contains 521 inhabited houses, and 2,365 population.

‡ The Ecclesiastical Parish of Brettenham, St. Andrew, is partly in the Ancient County of Norfolk; the entire Parish contains 55 inhabited houses, and 272 population.

§ The Ecclesiastical Parish of Bures, St. Mary, is partly in the Ancient County of Essex; the entire Parish contains 316 inhabited houses, and 1,337 population.

* See also Ipswich All Saints.

COUNTY OF SUFFOLK—*continued.*

TABLE 5.—ECCLESIASTICAL PARISHES or DISTRICTS in the ANCIENT COUNTY.—INHABITED HOUSES and POPULATION 1901—*continued.*

Ecclesiastical Parish or District, and Diocese in which situated.	Date of Formation.	Inhabited Houses, 1901.	Population, 1901.	Ancient Parish in which situated.	Number of Registration District.
Copdock, St. Peter, with Washbrook, St. Mary (*Nor.*)	—	148	622	Copdock, and Washbrook	212
Corton, St. Bartholomew (*Nor.*)	—	142	618	Corton	218
Cotton, St. Andrew (*Nor.*)	—	102	422	Cotton	209
Cowlinge, St. Margaret (*Ely*)	—	133	487	Cowlinge ...	202
Cransford, St. Peter (*Nor.*)	—	47	181	Cransford ...	215
Cratfield, St. Mary (*Nor.*)	—	95	392	Cratfield ...	216
Creeting:—				Creeting:—	
St. Mary, with All Saints and St. Olave (*Nor.*)	—	159	636	All Saints, St. Mary, and St. Olave	211
St. Peter (*Nor.*) ...	—	49	231	St. Peter ...	208
Cretingham, St. Peter (*Nor.*)	—	58	256	Cretingham ...	215
Dalham, St. Mary and Holy Trinity (*Ely*)	—	94	346	Dalham	181
Dallinghoo, St. Mary (*Nor.*)	—	64	239	Dallinghoo ...	214
Darsham, All Saints (*Nor.*)	—	90	379	Darsham ...	216
Debenham, St. Mary (*Nor.*)	—	290	1,182	Debenham ...	211
Denham, St. John the Baptist (*Nor.*)	—	52	192	Denham near Scole	210
Denham, St. Mary (*Ely*)	—	40	167	Denham near Bury St. Edmunds	205
Dennington, St. Mary (*Nor.*)	—	156	652	Dennington ...	210
Denston, St. Nicholas (*Ely*)	—	50	206	Denston	202
Depden, St. Mary (*Ely*)	—	50	192	Depden	205
Drinkstone, All Saints (*Ely*)	—	103	382	Drinkstone ...	208
Dunwich, All Saints (*Nor.*)	—	44	157	Dunwich ...	216
Earl Soham, St. Mary (*Nor.*)	—	133	551	Earl Soham ...	215
Earl Stonham, St. Mary (*Nor.*)	—	139	574	Earl Stonham ...	211
East Bergholt, St. Mary (*Nor.*)	—	318	1,397	East Bergholt ...	212
Easton, All Saints (*Nor.*)	—	84	378	Easton	215
Edwardstone, St. Mary (*Ely*)	—	93	416	Edwardstone ...	204
Elden (*see* Elveden).					
Ellough, All Saints (*Nor.*)	—	28	127	Ellough	217
Elmsett, St. Peter (*Ely*)	—	76	361	Elmsett	204
Elmswell, St. John the Evangelist (*Ely*)	—	202	858	Elmswell ...	208
Elveden (or Elden), St. Andrew (*Ely*)	—	100	459	Elveden	207
Eriswell, St. Peter (*Ely*)	—	85	352	Eriswell	207
Erwarton, St. Mary, with Woolverstone, St. Michael (*Nor.*)	—	117	549	Erwarton, and Woolverstone	212
Euston, St. Genevieve, with Little Fakenham, and Barnham, St. Gregory, with St. Martin (*Ely*)	—	152	593	Barnham, and Euston	240
Exning:—					
St. Agnes (*Ely*) ...	1887	43	278	Exning, and Newmarket St. Mary	181
St. Martin, with Landwade (*Ely*), *part of* *	—	626	3,307	Exning	181
Eye, St. Peter and St. Paul (*Nor.*)	—	455	2,004	Eye	209
Eyke, All Saints (*Nor.*)	—	90	418	Eyke	215
Fakenham Magna, St. Peter (*Ely*)	—	44	168	Fakenham Magna	240
Falkenham, St. Ethelbert (*Nor.*)	—	60	244	Falkenham ...	214
Farnham, St. Mary (*Nor.*)	—	39	136	Farnham ...	215
Felixstowe:—					
St. John the Baptist (*Nor.*)	1895	336	1,987	Felixstowe ...	214
St. Peter and St. Paul (*Nor.*)	—	338	1,538	Felixstowe, and Walton	214
Felsham, St. Peter (*Ely*)	—	77	360	Felsham... ...	208
Finningham, St. Bartholomew (*Nor.*)	—	86	353	Finningham ...	209
Flempton, St. Catherine, with Hengrave (*Ely*)	—	84	384	Flempton, and Hengrave	205
Flixton, St. Mary (*Nor.*)	—	39	193	Flixton near Bungay	217
Flowton, St. Mary (*Nor.*)	—	27	129	Flowton	211
Fornham:—				Fornham:—	
All Saints, with Westley, St. Mary (*Ely*)	—	112	485	All Saints, and Westley	205
St. Martin, with St. Genevieve (*Ely*)	—	83	374	St. Martin, and St. Genevieve	205
Framlingham, St. Michael, with Saxtead, All Saints (*Nor.*)	—	614	2,796	Framlingham, and Saxtead	210 & 215
Framsden, St. Mary (*Nor.*)	—	140	585	Framsden ...	211
Freckenham, St. Andrew (*Ely*)	—	76	320	Freckenham ...	207
Fressingfield, St. Peter and St. Paul, with Withersdale, St. Mary Magdalene (*Nor.*)	—	265	1,145	Fressingfield, and Withersdale	210
Freston, St. Peter (*Nor.*)	—	56	254	Freston	212
Friston, St. Mary, with Snape, St. John the Baptist (*Nor.*)	—	227	960	Friston, and Snape	215
Fritton, St. Edmund (*Nor.*)	—	65	270	Fritton	218
Frostenden, All Saints (*Nor.*)	—	89	405	Frostenden ...	216
Gazeley [a]:—					
All Saints, with Kentford, St. Mary (*Ely*)	—	154	733	Gazeley, and Kentford ...	181 & 207
Gedding, St. Mary (*Ely*)	—	24	100	Gedding... ...	208
Gipping (*Nor.*) ...	—	7	39	Stowmarket ...	208
Gisleham, Holy Trinity (*Nor.*)	—	66	306	Gisleham ...	218
Gislingham, St. Mary (*Nor.*)	—	111	438	Gislingham ...	209
Glemsford, St. Mary (*Ely*)	—	466	2,016	Glemsford ...	203
Gorleston, St. Andrew, with South Town, and West Town (*Nor.*), *part of* †	—	3,109	13,586	Gorleston ...	219
Gosbeck, St. Mary (*Nor.*)	—	48	203	Gosbeck	211
Great and Little Horningsheath, St. Leonard, with Ickworth (*Ely*)	—	148	625	Horningsheath, and Ickworth	205
Great Ashfield, All Saints (*Ely*)	—	80	375	Great Ashfield ..	208
Great Barton, Holy Innocents (*Ely*)	—	170	645	Great Barton ...	205
Great Bealings, St. Mary (*Nor.*)	—	68	291	Great Bealings	214
Great Blakenham, St. Mary (*Nor.*)	—	63	305	Great Blakenham	211
Great Bradley, St. Mary (*Ely*)	—	62	264	Great Bradley...	202
Great Bricett, St. Mary and St. Laurence (*Nor.*)	—	51	202	Great Bricett ...	211
Great Cornard, St. Andrew (*Ely*)	—	219	863	Great Cornard...	203
Great Finborough, St. Andrew (*Nor.*)	—	96	412	Great Finborough	208
Great Glemham, All Saints, with Little Glemham, St. Andrew (*Nor.*)	—	130	555	Great Glemham, and Little Glemham	215
Great Livermere, St. Peter, with Little Livermere, St. Peter (*Ely*)	—	92	351	Great Livermere, and Little Livermere	205

* The Ecclesiastical Parish of Exning, St. Martin, is partly in the Ancient County of Cambridge; the entire Parish contains 630 inhabited houses, and 3,338 population.

† The Ecclesiastical Parish of Gorleston St. Andrew, is partly in the Ancient County of Norfolk; the entire Parish contains 3,134 inhabited houses, and 13,710 population.

a See also Higham Green.

COUNTY OF **SUFFOLK**—*continued.*

TABLE 5.—ECCLESIASTICAL PARISHES or DISTRICTS in the ANCIENT COUNTY.—INHABITED HOUSES and POPULATION 1901—*continued.*

Ecclesiastical Parish or District, and Diocese in which situated.	Date of Formation.	Inhabited Houses, 1901.	Population, 1901.	Ancient Parish in which situated.	Number of Registration District.
Great Redisham, St. Peter (*Nor.*)	—	32	117	Redisham ...	217
Great Saxham, St. Andrew (*Ely*)	—	46	199	Great Saxham ...	205
Great Thurlow, All Saints (*Ely*)	—	72	346	Great Thurlow	202
Great Waldingfield, St. Lawrence (*Ely*)	—	115	462	Great Waldingfield	203 & 204
Great Wenham, St. John (*Nor.*)	—	49	184	Great Wenham	212
Great Whelnetham, St. Thomas à Becket (*Ely*)	—	94	357	Great Whelnetham	205
Great Wratting, with Little Wratting (*Ely*)	—	116	509	Great Wratting, and Little Wratting	202
Great Yarmouth, St. Nicholas (*Nor.*), *part of* *	—	379	1,711	Great Yarmouth	219
Groton, St. Bartholomew (*Ely*)	—	103	394	Groton	204
Grundisburgh, St. Mary (*Nor.*)	—	176	715	Grundisburgh ...	214
Gunton, St. Peter (*Nor.*)	—	14	90	Gunton	218
Hadleigh, St. Mary (*Ely*)	—	760	3,241	Hadleigh ...	204
Halesworth, St. Mary, with Chediston, St. Mary (*Nor.*)	—	596	2,549	Chediston, and Halesworth	216
Hargrave, St. Edmund (*Ely*)	—	79	308	Hargrave ...	205
Harkstead, St. Mary the Virgin (*Nor.*)	—	85	388	Harkstead ...	212
Hartest, All Saints, with Boxted (*Ely*)	—	175	724	Boxted, and Hartest	203
Hasketon, St. Andrew (*Nor.*)	—	106	461	Hasketon ...	214
Haughley, St. Mary (*Nor.*)	—	193	789	Haughley ...	208
Haverhill, St. Mary the Virgin (*Ely*), *part of* †	—	962	4,490	Haverhill ...	202
Hawkedon, St. Mary (*Ely*)	—	45	206	Hawkedon ...	203
Hawstead, All Saints (*Ely*)	—	88	322	Hawstead, and the formerly Extra-Parochial place of Hardwick	205
Helmingham, St. Mary (*Nor.*)	—	70	332	Helmingham ...	211
Hemingstone, St. Gregory (*Nor.*)	—	61	239	Hemingstone ...	211
Hemley, All Saints ‡ (*Nor.*)	—	15	68	Hemley	214
Henley, St. Peter (*Nor.*)	—	49	208	Henley	211
Henstead, St. Mary (*Nor.*)	—	111	455	Henstead ...	216
Hepworth, St. Peter (*Ely*)	—	107	392	Hepworth ...	240
Herringfleet, St. Margaret (*Nor.*)	—	53	257	Herringfleet ...	218
Herringswell, St. Ethelbert (*Ely*)	—	41	178	Herringswell ...	207
Hessett, St. Etheldreda (*Ely*)	—	85	381	Hessett	208
Heveningham, St. Margaret (*Nor.*)	—	56	291	Heveningham ...	216
Higham, St. Mary (*Nor.*)	—	46	177	Higham	212
Higham Green, St. Stephen (*Ely*)	1861	76	320	Gazeley	181
Hinderclay, St. Mary (*Ely*)	—	62	261	Hinderclay ...	208
Hintlesham, St. Nicholas (*Nor.*)	—	130	569	Hintlesham ...	212
Hitcham, All Saints (*Ely*)	—	189	734	Hitcham... ...	204
Holbrook, All Saints (*Nor.*)	—	178	720	Holbrook ...	212
Hollesley, All Saints (*Nor.*)	—	107	551	Hollesley ...	214
Holton, St. Mary (*Nor.*)	—	37	144	Holton St. Mary	212
Holton, St. Peter (*Nor.*)	—	126	506	Holton near Halesworth	216
Homersfield, St. Mary, with South Elmham, St. George (*Nor.*)	—	76	328	Homersfield, and South Elmham St. Cross, or Sandcroft	217
Honington, All Saints (*Ely*)	—	61	236	Honington ...	240
Hoo, St. Andrew and St. Eustachius, with Letheringham, St. Mary (*Nor.*)	—	67	318	Hoo, and Letheringham	215
Hopton near Lowestoft, St. Margaret (*Nor.*)	—	68	293	Hopton near Lowestoft	218
Hopton near Thetford, All Saints (*Ely*)	—	118	488	Hopton near Thetford	240
Horham, St. Mary (*Nor.*)	—	63	287	Horham	210
Hoxne, St. Peter and St. Paul (*Nor.*)	—	202	838	Hoxne	210
Hundon, All Saints (*Ely*)	—	182	741	Hundon	202
Hunston, St. Michael (*Ely*)	—	29	127	Hunston	208
Huntingfield, St. Mary, with Cookley, St. Michael (*Nor.*)	—	114	491	Cookley, and Huntingfield	216
Icklingham, All Saints, with St. James (*Ely*)	—	94	339	Icklingham ...	207
Iken, St. Botolph (*Nor.*)	—	64	279	Iken	215
Ilketshall :—				Ilketshall :—	
St. Andrew (*Nor.*)	—	88	373	St. Andrew ...	217
St. John, with St. Laurence (*Nor.*)	—	59	260	St. John, and St. Laurence	217
St. Margaret (*Nor.*)	—	59	250	St. Margaret	217
Ingham, St. Bartholomew, with Culford, St. Mary, and Timworth, St. Andrew (*Ely*)	—	164	711	Culford, Ingham, and Timworth	205
Ipswich :—					
All Saints (*Nor.*) ...	1888	1,618	7,430	Bramford, Ipswich St. Margaret, and Sproughton	212 & 213
Holy Trinity (*Nor.*)	1864	984	4,590	Ipswich St. Clement	213
St. Bartholomew, Rose Hill (*Nor.*)	1894	765	3,715		
St. Clement (*Nor.*)	—	906	4,079	Ipswich St. Clement, and the formerly Extra-Parochial place of Warren House	213
				Ipswich :—	
St. Helen (*Nor.*) ...	—	1,089	4,703	St. Helen ...	213
St. John the Baptist (*Nor.*)	1879	1,330	6,056	St. Margaret	213
St. Laurence (*Nor.*)	—	50	261	St. Laurence	213
St. Margaret (*Nor.*)	—	1,463	6,862	St. Margaret	213
St. Mary at the Elms (*Nor.*)	—	234	898	St. Mary at the Elms	213
St. Mary at the Quay (*Nor.*)	—	271	1,111	Ipswich St. Mary at the Quay, and the formerly Extra-Parochial place of Shire Hall Yard	213
				Ipswich :—	
St. Mary at the Tower (*Nor.*)	—	90	484	St. Mary at the Tower	213
St. Mary, Stoke (*Nor.*)	—	1,138	5,417	St. Mary, Stoke	213
St. Matthew (*Nor.*)	—	1,663	7,518	St. Matthew...	213
St. Michael (*Nor.*) ...	1881	930	4,003	St. Clement, and St. Margaret	213
St. Nicholas (*Nor.*)	—	402	1,887	St. Nicholas ...	213
St. Peter (*Nor.*) ...	—	1,209	5,584	St. Peter ...	213
St. Stephen (*Nor.*)	—	123	556	St. Stephen ...	213

* The Ecclesiastical Parish of Great Yarmouth, St. Nicholas, is partly in the Ancient County of Norfolk; the entire Parish contains 8,687 inhabited houses, and 37,606 population.

† The Ecclesiastical Parish of Haverhill, St. Mary the Virgin, is partly in the Ancient County of Essex; the entire Parish contains 1,017 inhabited houses, and 4,852 population.

‡ On 30th January, 1901, the Ecclesiastical Parish of Hemley was, by Order in Council, united to that of Waldringfield, the Order to take effect upon the next avoidance of either of the benefices.

COUNTY OF **SUFFOLK**—*continued.*

TABLE 5.—ECCLESIASTICAL PARISHES or DISTRICTS in the ANCIENT COUNTY.—INHABITED HOUSES and POPULATION 1901—*continued.*

Ecclesiastical Parish or District, and Diocese in which situated.	Date of Formation.	Inhabited Houses, 1901.	Population, 1901.	Ancient Parish in which situated.	Number of Registration District.
Ixworth, St. Mary (*Ely*)	—	222	856	Ixworth	205
Ixworth Thorpe, All Saints (*Ely*)	—	26	115	Ixworth Thorpe	205
Kedington, St. Peter and St. Paul (*Ely*), *part of* *	—	134	725	Kedington ...	202
Kelsale, St. Mary and St. Peter, with Carlton, St. Peter (*Nor.*)	—	218	960	Carlton near Saxmundham, and Kelsale	216
Kenton, All Saints (*Nor.*)	—	52	242	Kenton	215
Kersey, St. Mary (*Ely*)	—	112	482	Kersey	204
Kesgrave, All Saints, with Brightwell, St. John the Baptist, and Foxhall (*Nor.*)	—	74	349	Brightwell, Foxhall, and Kesgrave	214
Kessingland, St. Edmund (*Nor.*)	—	340	1,420	Kessingland ...	218
Kettlebaston, St. Mary (*Ely*)	—	34	133	Kettlebaston ...	204
Kettleburgh, St. Andrew (*Nor.*)	—	65	262	Kettleburgh ...	215
Kirkley, St. Peter (*Nor.*)	—	1,360	6,468	Kirkley	218
Kirton, St. Mary (*Nor.*)	—	121	515	Kirton	214
Knoddishall, St. Laurence, with Buxlow, St. Peter (*Nor.*)	—	102	479	Knoddishall ...	216
Lackford, St. Laurence (*Ely*)	—	37	178	Lackford ...	205
Lakenheath [a]:— St. Mary (*Ely*) ...	—	360	1,548	Lakenheath ...	207
Langham, St. Mary (*Ely*)	—	39	154	Langham ...	208
Lavenham, St. Peter and St. Paul (*Ely*)	—	467	2,018	Lavenham ...	204
Lawshall, All Saints (*Ely*)	—	163	664	Lawshall ...	203
Laxfield, All Saints (*Nor.*)	—	198	827	Laxfield	210
Layham, St. Andrew (*Ely*)	—	110	442	Layham	204 & 212
Leavenheath, St. Matthew (*Ely*)	1863	81	325	Assington, Polstead, Stoke by Nayland, and Wissington or Wiston	203 & 204
Leiston, St. Margaret, with Sizewell (*Nor.*)	—	690	3,259	Leiston	216
Lidgate, St. Mary (*Ely*)	—	78	372	Lidgate	181
Lindsey, St. Peter (*Ely*)	—	51	221	Lindsey	204
Linstead Magna, St. Peter, with Linstead Parva, St. Margaret (*Nor.*)	—	45	216	Linstead Magna, and Linstead Parva	216
Little Bealings, All Saints (*Nor.*)	—	51	231	Little Bealings	214
Little Blakenham, St. Mary, with Nettlestead, St. Mary (*Nor.*)	—	53	230	Little Blakenham, and Nettlestead	211
Little Bradley, All Saints (*Ely*)	—	15	68	Little Bradley...	202
Little Cornard, All Saints (*Ely*)	—	73	282	Little Cornard	203
Little Finborough, St. Mary (*Nor.*)	—	15	57	Little Finborough	208
Little Saxham, St. Nicholas (*Ely*)	—	36	159	Little Saxham...	205
Little Stonham, St. Mary (*Nor.*)	—	72	310	Little Stonham	211
Little Thurlow, St. Peter (*Ely*)	—	80	289	Little Thurlow	202
Little Waldingfield, St. Laurence (*Ely*)	—	74	340	Little Waldingfield	203
Long Melford, Holy Trinity (*Ely*)	—	718	3,080	Long Melford ...	203
Lound, St. John the Baptist (*Nor.*)	—	83	377	Lound	218
Lowestoft :— Christ Church (*Nor.*)	1866	453	2,152	Lowestoft ...	218
St. John the Evangelist (*Nor.*)	1854	1,278	6,703	Lowestoft ...	218
St. Margaret, with St. Peter (*Nor.*)	—	2,974	14,517	Lowestoft ...	218
Market Weston, St. Mary (*Ely*)	—	55	246	Market Weston	240
Marlesford, St. Andrew (*Nor.*)	—	89	354	Marlesford ...	215
Martlesham, St. Mary (*Nor.*)	—	106	459	Martlesham ...	214
Mellis, St. Mary the Virgin (*Nor.*)	—	105	451	Mellis	209
Melton, St. Andrew (*Nor.*)	—	246	1,665	Melton, and Ufford	214
Mendham, All Saints (*Nor.*), *part of* †	—	97	397	Mendham ...	210
Mendlesham, St. Mary (*Nor.*)	—	221	961	Mendlesham ...	209
Metfield, St. John the Baptist (*Nor.*)	—	99	413	Metfield	210
Mettingham, All Saints (*Nor.*)	—	73	318	Mettingham ...	217
Mickfield, St. Andrew (*Nor.*)	—	44	199	Mickfield ...	211
Middleton, Holy Trinity (*Nor.*)	—	120	497	Middleton ...	216
Milden, St. Peter (*Ely*)	—	36	152	Milden	204
Mildenhall [a]:— St. Andrew (*Ely*) ...	—	770	3,353	Mildenhall ...	207
Monewden, St. Mary (*Nor.*)	—	34	152	Monewden ...	215
Monks Eleigh, St. Peter (*Ely*)	—	135	553	Monks Eleigh ...	204
Monk Soham, St. Peter (*Nor.*)	—	59	244	Monk Soham ...	210
Moulton, St. Peter (*Ely*)	—	119	527	Moulton	181
Mutford, St. Andrew, with Barnby, St. John the Baptist (*Nor.*)	—	167	720	Barnby, and Mutford	218
Nacton, St. Martin, with Levington, St. Peter (*Nor.*)	—	141	616	Levington, and Nacton	214
Naughton, St. Mary (*Ely*)	—	35	145	Naughton ...	204
Nayland (*Ely*) ...	—	193	792	Nayland	203
Nedging, St. Mary (*Ely*)	—	34	159	Nedging	204
Newbourn, St. Mary (*Nor.*)	—	27	114	Newbourn ...	214
Newmarket [b]:— St. Mary (*Ely*) ...	—	618	3,054	Newmarket St. Mary	181
Newton, All Saints (*Ely*)	—	92	334	Newton	203
North Cove, St. Botolph (*Nor.*)	—	52	240	North Cove ...	217
Norton, St. Andrew (*Ely*)	—	168	742	Norton	208
Nowton, St. Peter (*Ely*)	—	49	201	Nowton	205
Occold, St. Michael (*Nor.*)	—	102	435	Occold	209
Offton, St. Mary, with Little Bricett (*Nor.*)	—	77	326	Offton	211
Old Newton, St. Mary (*Nor.*)	—	151	619	Old Newton ...	208
Onehouse, St. John the Baptist, with Harleston, St. Augustine (*Nor.*)	—	62	378	Harleston, and Onehouse	208
Otley, St. Mary (*Nor.*)	—	120	530	Otley	214
Oulton, St. Michael (*Nor.*)	—	357	1,860	Oulton	218
Ousden, St. Peter (*Ely*)	—	68	288	Ousden	181 & 205

* The Ecclesiastical Parish of Kedington, St. Peter and St. Paul, is partly in the Ancient County of Essex; the entire Parish contains 150 inhabited houses, and 803 population.

† The Ecclesiastical Parish of Mendham, All Saints, is partly in the Ancient County of Norfolk; the entire Parish contains 162 inhabited houses, and 660 population.

[a] See also Prickwillow.

[b] See also Exning St. Agnes.

COUNTY OF **SUFFOLK**—*continued.*

TABLE 5.—ECCLESIASTICAL PARISHES or DISTRICTS in the ANCIENT COUNTY.—INHABITED HOUSES and POPULATION 1901—*continued.*

Ecclesiastical Parish or District, and Diocese in which situated.	Date of Formation.	Inhabited Houses, 1901.	Population, 1901.	Ancient Parish in which situated.	Number of Registration District.
Pakefield, All Saints (*Nor.*)	—	324	1,425	Pakefield ...	218
Pakenham, St. Mary (*Ely*)	—	207	886	Pakenham ..	205
Palgrave, St. Peter (*Nor.*)	—	172	726	Palgrave ...	209
Parham, St. Mary, with Hacheston, All Saints (*Nor.*)	—	203	817	Hacheston, and Parham	215
Peasenhall, St. Michael (*Nor.*)	—	175	698	Peasenhall ...	216
Pettaugh, St. Catherine (*Nor.*)	—	47	201	Pettaugh ...	211
Playford, St. Mary, with Culpho, St. Botolph (*Nor.*)	—	72	309	Culpho, and Playford	214
Polstead [a]:— St. Mary (*Ely*) ...	—	162	659	Polstead ...	204
Poslingford, St. Mary (*Ely*)	—	64	276	Poslingford ...	202
Preston, St. Mary (*Ely*)	—	69	234	Preston	204
Prickwillow, St. Peter (*Ely*), *part of* *	1878	55	303	Lakenheath, and Mildenhall	207
Ramsholt, All Saints (*Nor.*)	—	25	105	Ramsholt ...	214
Rattlesden, St. Nicholas (*Ely*)	—	214	894	Rattlesden ...	208
Raydon, St. Mary (*Nor.*)	—	120	505	Raydon	212
Rede, All Saints (*Ely*)	—	39	182	Rede	205
Redgrave, St. Mary, with Botesdale, St. Botolph (*Nor.*)	—	224	900	Redgrave ...	209
Redlingfield, St. Mary (*Nor.*)	—	38	165	Redlingfield ...	209
Rendham, St. Michael (*Nor.*)	—	67	284	Rendham ...	215
Rendlesham, St. Gregory (*Nor.*)	—	67	233	Rendlesham ...	215
Rickinghall Inferior, St. Mary (*Nor.*)	—	81	381	Rickinghall Inferior	208
Rickinghall Superior, St. Mary (*Nor.*)	—	120	485	Rickinghall Superior	209
Riddlesworth, St. Peter, with Gasthorpe, St. Nicholas, and Knettishall, All Saints (*Nor.*), *part of* †	—	15	59	Knettishall ...	210
Ringsfield. All Saints, with Little Redisham (*Nor.*)	—	65	321	Ringsfield ...	217
Ringshall, St. Catherine (*Nor.*)	—	66	213	Ringshall ...	211
Risby, St. Giles (*Ely*)	—	88	351	Risby	205
Rishangles, St. Margaret (*Nor.*)	—	38	155	Rishangles ...	209
Rougham, St. Mary (*Ely*)	—	192	819	Rougham ...	205
Rumburgh, St. Michael and St. Felix, with South Elmham, St. Michael and All Angels (*Nor.*)	—	100	400	Rumburgh, and South Elmham St. Michael	216 & 217
Rushbrooke, St. Nicholas, with Little Whelnetham, St. Mary Magdalene (*Ely*)	—	68	272	Little Whelnetham, and Rushbrooke	205
Rushmere near Beccles, St. Michael (*Nor.*)	—	30	147	Rushmere near Beccles	218
Rushmere near Ipswich, St. Andrew (*Nor.*)	—	146	1,028	Rushmere near Ipswich	213 & 214
Santon Downham, St. Mary the Virgin (*Ely*)	—	26	93	Santon Downham	210
Sapiston, St. Andrew (*Ely*)	—	46	211	Sapiston	240
Saxmundham, St. John the Baptist (*Nor.*)	—	347	1,452	Saxmundham ...	215
Semer, All Saints (*Ely*)	—	45	292	Semer	204
Shadingfield, St. John the Baptist (*Nor.*)	—	32	155	Shadingfield ...	217
Shelland, St. Charles the Martyr (*Nor.*)	—	18	89	Shelland... ...	208
Shelley, All Saints (*Nor.*)	—	28	125	Shelley	204 & 212
Shimplingthorne, St. George (*Ely*)	—	101	410	Shimpling ...	203
Shipmeadow, St. Bartholomew (*Nor.*)	—	27	245	Shipmeadow ...	217
Shotley, St. Mary (*Nor.*)	—	161	750	Shotley	212
Shottisham, St. Margaret (*Nor.*)	—	63	209	Shottisham ...	214
Sibton, St. Peter (*Nor.*)	—	99	435	Sibton	216
Somerleyton, St. Mary, with Ashby, St. Mary (*Nor.*)	—	148	630	Ashby, and Somerleyton	218
Somersham, St. Mary (*Nor.*)	—	86	362	Somersham ...	211
Somerton, All Saints (*Ely*)	—	22	103	Somerton ...	203
South Cove, St. Laurence (*Nor.*)	—	33	158	South Cove ...	216
South Elmham:— All Saints, with St. Nicholas (*Nor.*)	—	51	233	South Elmham:- All Saints, and St Nicholas	217
St. James (*Nor.*)	—	47	187	St. James ...	217
St. Margaret, with St. Peter (*Nor.*)	—	45	214	St. Margaret, and St. Peter	217
Southwold, St. Edmund King and Martyr (*Nor.*)	—	658	2,800	Southwold .	216
Spexhall, St. Peter (*Nor.*)	—	42	175	Spexhall ...	216
Sproughton [b]:— All Saints (*Nor.*) ...	—	130	625	Sproughton ...	212 & 213
Stanningfield, St. Nicholas (*Ely*)	—	61	258	Stanningfield ...	205
Stansfield, All Saints (*Ely*)	—	79	344	Stansfield ...	202
Stanstead, St. James (*Ely*)	—	76	326	Stanstead ...	203
Stanton, All Saints, with St. John the Baptist (*Ely*)	—	190	778	Stanton: All Saints, and St. John the Baptist	205
Sternfield, St. Mary Magdalene (*Nor.*)	—	45	182	Sternfield ...	215
Stoke Ash, All Saints (*Nor.*)	—	52	231	Stoke Ash ...	209
Stoke by Clare, St. John the Baptist (*Ely*)	—	149	602	Stoke by Clare...	202
Stoke by Nayland [a]:— St. Mary the Virgin (*Ely*)	—	194	754	Stoke by Nayland	203
Stonham Aspall, St. Mary (*Nor.*)	—	143	617	Stonham Aspall	211
Stoven, St. Margaret (*Nor.*)	—	30	116	Stoven	216
Stowlangtoft, St. George (*Ely*)	—	40	158	Stowlangtoft ...	208
Stowmarket [c]:— St. Peter and St. Mary (*Nor.*)	—	1,019	4,403	Stowmarket, and Stowupland	208
Stowupland [d]:— Holy Trinity (*Nor.*)	—	240	1,085	Stowupland ...	208
Stradbroke, All Saints (*Nor.*)	—	236	1,016	Stradbroke ...	210
Stradishall, St. Margaret (*Ely*)	—	75	299	Stradishall ...	202
Stratford, St. Andrew (*Nor.*)	—	41	179	Stratford St. Andrew	215
Stratford, St. Mary (*Nor.*)	—	126	510	Stratford St. Mary	212
Stuston, All Saints (*Nor.*)	—	45	216	Stuston	209
Stutton, St. Peter (*Nor.*)	—	130	522	Stutton	212
Sudbourne, All Saints, with Orford, St. Bartholomew (*Nor.*)	—	340	1,461	Orford, Sudbourne, and the formerly Extra-Parochial place of Gedgrave	215
Sudbury, All Saints, with Ballingdon (*Ely*), *part of* ‡	—	212	1,032	Sudbury All Saints	203

* The Ecclesiastical Parish of Prickwillow, St. Peter, is partly in the Ancient County of Cambridge; the entire Parish contains 229 inhabited houses, and 1,143 population.

† The Ecclesiastical Parish of Riddlesworth, St. Peter, is partly in the Ancient County of Norfolk; the entire Parish contains 52 inhabited houses, and 205 population.

‡ The Ecclesiastical Parish of Sudbury, All Saints, is partly in the Ancient County of Essex; the entire Parish contains 400 inhabited houses, and 1,720 population.

[a] See also Leavenheath.
[b] See also Ipswich All Saints.
[c] See also Gipping.
[d] See also Stowmarket.

COUNTY OF **SUFFOLK**—*continued.*

TABLE 5.—ECCLESIASTICAL PARISHES or DISTRICTS in the ANCIENT COUNTY.—INHABITED HOUSES and POPULATION 1901—*continued.*

Ecclesiastical Parish or District, and Diocese in which situated.	Date of Formation.	Inhabited Houses, 1901.	Population, 1901.	Ancient Parish in which situated.	Number of Registration District.
Sudbury, St. Gregory, with St. Peter (*Ely*)	—	1,286	5,382	Sudbury: St. Gregory, and St. Peter	203
Sutton, All Saints (*Nor.*)	—	122	495	Sutton	214
Swefling, St. Mary (*Nor.*)	—	65	271	Swefling ...	215
Swilland, St. Mary (*Nor.*)	—	47	190	Swilland... ...	211
Syleham, St. Mary (*Nor.*)	—	50	241	Syleham ...	210
Tannington, St. Ethelbert, with Brundish, St. Laurence (*Nor.*)	—	103	472	Brundish, and Tannington	210
Tattingstone, St. Mary (*Nor.*)	—	107	558	Tattingstone ...	212
Theberton, St. Peter (*Nor.*)	—	114	490	Theberton ...	216
Thelnetham, St. Nicholas (*Ely*)	—	74	315	Thelnetham ...	240
Thetford :—				Thetford :—	
St. Cuthbert, with Holy Trinity (*Nor.*), *part of* *	—	17	84	St. Cuthbert...	240
St. Mary (*Nor.*), *part of* †	—	156	783	St. Mary ...	240
Thorington, St. Peter (*Nor.*)	—	27	98	Thorington ...	216
Thorndon, All Saints (*Nor.*)	—	115	550	Thorndon ...	209
Thornham Magna, St. Mary, with Thornham Parva (*Nor.*)	—	69	314	Thornham Magna, and Thornham Parva	209
Thorpe Morieux, St. Mary (*Ely*)	—	58	370	Thorpe Morieux	204
Thrandeston, St. Margaret (*Nor.*)	—	64	271	Thrandeston ...	209
Thurston, St. Peter (*Ely*)	—	149	600	Thurston ...	208
Thwaite, St. George (*Nor.*)	—	23	105	Thwaite	209
Tostock, St. Andrew (*Ely*)	—	71	286	Tostock	208
Trimley :—				Trimley :—	
St. Martin (*Nor.*) ...	—	136	641	St. Martin ...	214
St. Mary (*Nor.*) ...	—	141	644	St. Mary ...	214
Troston, St. Mary (*Ely*)	—	54	235	Troston	205
Tuddenham, St. Martin (*Nor.*)	—	83	356	Tuddenham near Ipswich	214
Tuddenham, St. Mary (*Ely*)	—	71	335	Tuddenham near Soham	207
Tunstall, St. Michael (*Nor.*)	—	138	632	Tunstall... ...	215
Ubbeston, St. Peter (*Nor.*)	—	33	146	Ubbeston ...	216
Ufford [a] :—					
St. Mary (*Nor.*) ...	—	129	520	Ufford	214
Uggeshall, St. Mary, with Sotherton, St. Andrew (*Nor.*)	—	85	405	Sotherton, and Uggeshall	216
Walberswick, St. Andrew (*Nor.*)	—	79	304	Walberswick ...	216
Waldringfield, All Saints ‡ (*Nor.*)	—	61	278	Waldringfield...	214
Walpole, St. Mary (*Nor.*)	—	89	318	Walpole	216
Walsham le Willows, St. Mary (*Ely*)	—	239	1,038	Walsham le Willows	208
Walton [b] :—					
St. Mary (*Nor.*) ...	—	461	2,290	Walton	214
Wangford, St. Peter and St. Paul, with Henham, and Reydon, St. Margaret (*Nor.*)	—	263	1,171	Reydon, and Wangford	216
Wantisden, St. John the Baptist (*Nor.*)	—	19	79	Wantisden ...	215
Wattisfield, St. Margaret (*Ely*)	—	68	408	Wattisfield ...	208
Wattisham, St. Nicholas (*Ely*)	—	38	154	Wattisham ...	204
Wenhaston, St. Peter (*Nor.*)	—	200	792	Wenhaston ...	216
Westerfield, St. Mary Magdalene (*Nor.*)	—	77	346	Westerfield ...	213 & 214
Westhall, St. Andrew (*Nor.*)	—	95	413	Westhall ...	216
Westhorpe, St. Margaret (*Nor.*)	—	40	191	Westhorpe ...	209
Westleton, St. Peter (*Nor.*)	—	193	755	Westleton ...	216
Weston, St. Peter (*Nor.*)	—	50	217	Weston	217
West Stow, St. Mary, with Wordwell, All Saints (*Ely*)	—	53	235	West Stow, and Wordwell	205
Wetherden, St. Mary (*Nor.*)	—	102	400	Wetherden ...	208
Wetheringsett, All Saints, with Brockford (*Nor.*)	—	189	812	Wetheringsett cum Brockford	209
Weybread, St. Andrew (*Nor.*)	—	135	571	Weybread ...	210
Whatfield, St. Margaret (*Ely*)	—	66	299	Whatfield ...	204
Whepstead, St. Petronella (*Ely*)	—	111	472	Whepstead ...	205
Wherstead, St. Mary (*Nor.*)	—	60	287	Wherstead ...	212
Whitton, St. Mary, with Thurlston (*Nor.*)	—	164	747	Whitton cum Thurlston	211 & 213
Whixoe (*see* Wixoe).					
Wickhambrook, All Saints (*Ely*)	—	249	964	Wickhambrook	202
Wickham Market, All Saints (*Nor.*)	—	327	1,417	Wickham Market	215
Wickham Skeith, St. Andrew (*Nor.*)	—	95	413	Wickham Skeith	209
Wilby, St. Mary (*Nor.*)	—	81	331	Wilby	210
Willingham, St. Mary, with Sotterley, St. Margaret (*Nor.*)	—	84	359	Sotterley, and Willingham	217
Willisham, St. Mary (*Nor.*)	—	33	123	Willisham ...	211
Wingfield, St. Andrew (*Nor.*)	—	95	387	Wingfield ...	210
Winston, St. Andrew (*Nor.*)	—	56	289	Winston	211
Wissett, St. Andrew (*Nor.*)	—	77	327	Wissett	216
Wiston [c] :—					
St. Mary the Virgin (*Ely*)	—	27	153	Wissington, or Wiston	203
Withersfield, St. Mary (*Ely*)	—	138	604	Withersfield ...	202
Witnesham, St. Mary (*Nor.*)	—	117	461	Witnesham ...	214
Wixoe (or Whixoe), St. Leonard (*Ely*)	—	21	97	Wixoe	202
Woodbridge :—					
St. John the Evangelist (*Nor.*)	1849	614	2,500	Woodbridge ...	214
St. Mary (*Nor.*)	—	475	2,140		
Woolpit, St. Mary (*Ely*)	—	213	863	Woolpit	208
Worlingham, All Saints (*Nor.*)	—	41	181	Worlingham ...	217
Worlington, All Saints (*Ely*)	—	44	249	Worlington ...	207
Worlingworth, St. Mary, with Southolt, St. Margaret (*Nor.*)	—	154	678	Southolt, and Worlingworth	210
Wortham, St. Mary (*Nor.*)	—	173	776	Wortham ...	209
Wrentham, St. Nicholas (*Nor.*)	—	233	1,019	Wrentham ...	216
Wyverstone, St. George (*Nor.*)	—	57	238	Wyverstone ...	209
Yaxley, St. Mary (*Nor.*)	—	89	339	Yaxley	209
Yoxford, St. Peter (*Nor.*)	—	242	988	Yoxford	216

* The Ecclesiastical Parish of Thetford, St. Cuthbert, is partly in the Ancient County of Norfolk; the entire Parish contains 455 inhabited houses, and 2,024 population.

† The Ecclesiastical Parish of Thetford, St. Mary, is partly in the Ancient County of Norfolk; the entire Parish contains 277 inhabited houses, and 1,336 population.

‡ See Note ‡ on page 7.

[a] See also Melton.

[b] See also Felixstowe St. Peter and St. Paul.

[c] See also Leavenheath.

COUNTY OF **SUFFOLK**—*continued.*

TABLE 5.—ECCLESIASTICAL PARISHES or DISTRICTS in the ANCIENT COUNTY.—INHABITED HOUSES and POPULATION 1901—*continued.*

Ecclesiastical Parish or District, and Diocese in which situated.	Date of Formation.	Inhabited Houses, 1901.	Population, 1901.	Ancient Parish in which situated.	Number of Registration District.
Civil Parishes reputed to be Extra-Parochial for Ecclesiastical purposes:—					
Alnesbourn Priory (*Nor.*)	—	8	49	—	214
Dallinghoo Wield (*Nor.*)	—	—	—		
Hargrave (*Ely*), *part of* *	—	3	18	—	205
Havergate Island (*Nor.*)	—	1	4	—	215
Long Melford (*Ely*), *part of* †	—	—	—	—	203
Purdis Farm (*Nor.*)	—	5	23	—	214
Stratton Hall (*Nor.*)	—	8	47		
Civil Parishes reputed to be Extra-Parochial for Ecclesiastical purposes—*cont.*					
Sudbury St. Bartholomew (*Nor.*)	—	2	7	—	203
Included in the Diocese of:—					
Ely	—	25,773	111,814		
Norwich ...	—	60,585	272,479		
ANCIENT COUNTY ...		86,358	384,293		

* The part of the Civil Parish of Hargrave which is reputed to be Extra-Parochial for Ecclesiastical purposes, consists of the former Civil Parish of Southwood Park.

† The part of the Civil Parish of Long Melford which is reputed to be Extra-Parochial for Ecclesiastical purposes, consists of a formerly detached part of the Civil Parish of Sudbury St. Bartholomew.

TABLE 6.—ADMINISTRATIVE COUNTIES of EAST and WEST SUFFOLK, and the COUNTY BOROUGH of IPSWICH.—AREA; HOUSES 1901, and POPULATION 1891 and 1901.

Administrative Counties and County Borough.	Area in Statute Acres.	Houses, 1901.				Population.			
		Inhabited.	Uninhabited.		Building.	1891.	1901.		
			In Occupation.	Not in Occupation.		Persons.	Persons.	Males.	Females.
ADMINISTRATIVE COUNTY OF EAST SUFFOLK	549,742	42,294	1,388	2,164	309	183,405	189,170	92,985	96,185
COUNTY BOROUGH: IPSWICH	8,112	14,518	481	429	128	57,433	66,630	31,181	35,449
ADMINISTRATIVE COUNTY OF EAST SUFFOLK, TOGETHER WITH THE COUNTY BOROUGH OF IPSWICH	557,854	56,812	1,869	2,593	437	240,838	255,800	124,166	131,634
ADMINISTRATIVE COUNTY OF WEST SUFFOLK	390,914	26,976	751	1,435	125	121,350	117,553	57,680	59,873
ADMINISTRATIVE COUNTIES OF EAST SUFFOLK (TOGETHER WITH THE COUNTY BOROUGH OF IPSWICH) AND WEST SUFFOLK	948,768	83,788	2,620	4,028	562	362,188	373,353	181,846	191,507

COUNTY OF **SUFFOLK**—*continued.*

TABLE 7.—PETTY SESSIONAL DIVISIONS of the ADMINISTRATIVE COUNTIES of EAST and WEST SUFFOLK, and BOROUGHS having SEPARATE COURTS of QUARTER SESSIONS or SEPARATE COMMISSIONS of the PEACE.—AREA; HOUSES and POPULATION 1901.

PETTY SESSIONAL DIVISIONS, BOROUGHS, ETC.	AREA in Statute Acres.	HOUSES, 1901.				POPULATION, 1901.		
		Inhabited.	Uninhabited. In Occupation.	Uninhabited. Not in Occupation.	Building.	PERSONS.	Males.	Females.
EAST SUFFOLK.								
BOROUGH having a SEPARATE COMMISSION of the PEACE and a SEPARATE COURT of QUARTER SESSIONS:—								
IPSWICH	8,112	14,518	481	429	128	66,630	31,181	35,449
BOROUGHS having SEPARATE COMMISSIONS of the PEACE, but no Separate Courts of Quarter Sessions:—								
EYE	4,410	455	6	8	—	2,004	980	1,024
LOWESTOFT	2,178	6,067	269	147	74	29,850	14,061	15,789
SOUTHWOLD	612	658	90	24	6	2,800	1,236	1,564
PETTY SESSIONAL DIVISIONS:—								
BECCLES	16,749	1,955	43	40	3	9,111	4,472	4,639
BLYTHING	104,741	6,056	199	364	28	26,150	12,944	13,206
BOSMERE AND CLAYDON	49,269	2,710	31	136	4	11,689	5,922	5,767
BUNGAY	18,821	1,358	32	71	8	5,774	2,792	2,982
FRAMLINGHAM	53,992	2,929	81	239	7	12,551	6,416	6,135
HARTISMERE	50,100	2,684	58	189	4	11,510	5,841	5,669
HOXNE	40,630	1,881	34	232	2	8,034	4,109	3,925
MUTFORD AND LOTHINGLAND	29,563	2,954	91	57	61	13,488	6,597	6,891
SAMFORD	45,351	2,785	52	148	9	12,253	6,179	6,074
STOW	22,684	2,307	53	101	7	10,092	4,974	5,118
WOODBRIDGE	110,642	7,495	349	408	96	33,864	16,462	17,402
ADMINISTRATIVE COUNTY of EAST SUFFOLK, together with the COUNTY BOROUGH of IPSWICH	557,854	56,812	1,869	2,593	437	255,800	124,166	131,634
WEST SUFFOLK.								
BOROUGHS having SEPARATE COMMISSIONS of the PEACE and SEPARATE COURTS of QUARTER SESSIONS:—								
BURY ST. EDMUNDS	2,947	3,598	179	96	39	16,255	7,527	8,728
SUDBURY	1,925	1,688	51	85	12	7,109	3,248	3,861
PETTY SESSIONAL DIVISIONS:—								
BLACKBOURN	61,151	2,849	82	168	1	11,990	5,962	6,028
BOXFORD	25,365	1,421	39	152	1	5,804	2,899	2,905
COSFORD	31,044	2,002	53	173	9	8,761	4,331	4,430
LACKFORD	74,774	2,387	56	82	23	10,485	5,225	5,260
MELFORD	47,097	3,609	76	188	—	15,176	7,374	7,802
NEWMARKET	21,367	2,753	93	86	21	13,430	6,909	6,521
RISBRIDGE	36,124	2,765	55	164	15	12,263	5,963	6,300
THINGOE AND THEDWASTRE	89,120	3,904	67	241	4	16,280	8,242	8,038
ADMINISTRATIVE COUNTY of WEST SUFFOLK	390,914	26,976	751	1,435	125	117,553	57,680	59,873
ADMINISTRATIVE COUNTIES of EAST SUFFOLK (together with the COUNTY BOROUGH of IPSWICH) and WEST SUFFOLK	948,768	83,788	2,620	4,028	562	373,353	181,846	191,507

COUNTY OF **SUFFOLK**—*continued.*

TABLE 8.—ADMINISTRATIVE COUNTIES of EAST and WEST SUFFOLK, and their SUB-DIVISION into URBAN and RURAL DISTRICTS—AREA; HOUSES 1901, and POPULATION 1891 and 1901.

—	Area in Statute Acres.	HOUSES, 1901.				POPULATION.			
		Inhabited.	Uninhabited.		Building.	1891.	1901.		
			In Occupation.	Not in Occupation.		PERSONS.	PERSONS.	Males.	Females.
ADMINISTRATIVE COUNTY of EAST SUFFOLK, together with the COUNTY BOROUGH of IPSWICH	557,854	56,812	1,869	2,593	437	240,838	255,800	124,166	131,634
URBAN DISTRICTS ...	32,236	28,491	1,210	816	292	112,612	132,161	62,005	70,156
RURAL DISTRICTS ...	525,618	28,321	659	1,777	145	128,226	123,639	62,161	61,478
ADMINISTRATIVE COUNTY of WEST SUFFOLK	390,914	26,976	751	1,435	125	121,350	117,553	57,680	59,873
URBAN DISTRICTS ...	19,615	9,662	354	335	82	42,511	44,134	20,952	23,182
RURAL DISTRICTS ...	371,299	17,314	397	1,100	43	78,839	73,419	36,728	36,691
ADMINISTRATIVE COUNTIES of EAST SUFFOLK (together with the COUNTY BOROUGH of IPSWICH) and WEST SUFFOLK	948,768	83,788	2,620	4,028	562	362,188	373,353	181,846	191,507
URBAN DISTRICTS ...	51,851	38,153	1,564	1,151	374	155,123	176,295	82,957	93,338
RURAL DISTRICTS ...	896,917	45,635	1,056	2,877	188	207,065	197,058	98,889	98,169

COUNTY OF **SUFFOLK**—*continued.*

TABLE 9.—COUNTY BOROUGH of IPSWICH, MUNICIPAL BOROUGHS, and other URBAN DISTRICTS, with their CONSTITUENT CIVIL PARISHES and WARDS.—AREA; HOUSES 1901, and POPULATION 1891 and 1901.

NOTE.—The letters C.B., M.B., and U.D. respectively denote County Borough, Municipal Borough, and Urban District; and the numbers in parenthesis following the names of the Civil Parishes refer to the Registration Districts and Sub-Districts within which the several Parishes are situated. *See* Table 12.

—	Area in Statute Acres.	Houses, 1901.				Population.			
		Inhabited.	Uninhabited.		Building.	1891.	1901.		
			In Occupation.	Not in Occupation.		Persons.	Persons.	Males.	Females.
ADMINISTRATIVE COUNTY of EAST SUFFOLK.									
TOTAL URBAN DISTRICTS (including the COUNTY BOROUGH of IPSWICH)	32,236	28,491	1,210	816	292	112,612	132,161	62,005	70,156
Aldeburgh (M.B.)	1,629	557	42	12	14	2,159	2,405	1,100	1,305
Civil Parish: Aldeburgh (215 : 3).									
Beccles (M.B.)	2,017	1,484	33	23	3	6,669	6,898	3,344	3,554
Civil Parish: Beccles (217 : 2).									
Wards:									
North	—	619	12	9	—	—	2,895	1,401	1,494
South	—	865	21	14	3	—	4,003	1,943	2,060
Eye (M.B.)	4,410	455	6	8	—	2,064	2,004	980	1,024
Civil Parish: Eye (209 : 1).									
Felixstowe and Walton (U.D.)	3,953	1,135	150	64	46	3,507	5,815	2,702	3,113
Civil Parishes:									
Felixstowe (214 : 2) ...	1,932	525	91	40	18	1,584	2,720	1,251	1,469
Walton (214 : 2)	2,021	610	59	24	28	1,923	3,095	1,451	1,644
Halesworth [a] (U.D.) ...	1,132	529	23	33	3	2,316	2,246	1,027	1,219
Civil Parish: Halesworth (216 : 2).									

[a] By Local Government Board Order, No. 40,418, which came into operation on 1st April, 1900, the Civil Parish of Halesworth was constituted an Urban District.

COUNTY OF **SUFFOLK**—*continued.*

TABLE 9.—COUNTY BOROUGH of IPSWICH, MUNICIPAL BOROUGHS, and other URBAN DISTRICTS, with their CONSTITUENT CIVIL PARISHES and WARDS.—AREA; HOUSES 1901, and POPULATION 1891 and 1901—*continued.*

—	Area in Statute Acres.	Houses, 1901.				Population.			
		Inhabited.	Uninhabited.		Building.	1891.	1901.		
			In Occupation.	Not in Occupation.		Persons.	Persons.	Males.	Females.
ADMINISTRATIVE COUNTY of EAST SUFFOLK—*cont.*									
Ipswich (C.B.)	**8,112**	**14,518**	**481**	**429**	**128**	57,433	**66,630**	**31,181**	**35,449**
Civil Parishes:									
Rushmere (213 : 2) ...	662	59	1	4	—	252	601	345	256
St. Clement (213 : 2) ...	1,434	2,094	109	66	22	10,063	12,537	6,056	6,481
St. Helen (213 : 2) ...	223	1,089	12	12	6	4,335	4,703	2,083	2,620
St. Lawrence (213 : 2) ...	7	50	45	4	—	432	261	111	150
St. Margaret (213 : 2) ...	1,314	3,680	95	90	38	13,596	16,751	7,558	9,193
St. Mary at the Elms (213 : 1)	11	233	10	3	—	938	896	410	486
St. Mary at the Quay (213 : 2)	17	178	1	2	—	913	862	405	457
St. Mary at the Tower (213 : 1)	16	90	2	51	1	656	484	196	288
St. Mary Stoke (213 : 1) ...	1,730	1,142	7	14	6	4,122	5,439	2,580	2,859
St. Matthew (213 : 1) ...	690	3,274	117	113	40	12,747	14,914	6,939	7,975
St. Nicholas (213 : 1) ...	27	403	25	7	1	1,862	1,889	884	1,005
St. Peter (213 : 1)	167	1,209	32	32	14	5,776	5,584	2,801	2,783
St. Stephen (213 : 1) ...	19	123	22	3	—	594	556	260	296
Shire Hall Yard (213 : 2)	3	93	1	16	—	266	249	112	137
Warren House (213 : 2) ...	69	4	—	—	—	22	17	9	8
Westerfield in Ipswich (213 : 1)	630	63	—	2	—	284	283	134	149
Whitton cum Thurlston (213 : 1)	1,093	134	2	10	—	575	604	298	306
Wards:									
First or St. Clements	—	2,757	110	70	22	—	13,155	6,410	6,745
Second or St. Margaret	—	3,743	95	92	38	—	17,034	7,692	9,342
Third or Middle ...	—	1,766	91	40	6	—	7,527	3,381	4,146
Fourth or Bridge ...	—	2,754	64	53	21	—	12,912	6,265	6,647
Fifth or Westgate ...	—	3,498	121	174	41	—	16,002	7,433	8,569
Leiston cum Sizewell [a] **(U.D.)**	**4,987**	**690**	**18**	**10**	**14**	2,616	**3,259**	**1,651**	**1,608**
Civil Parish: Leiston (216 : 1).									
Lowestoft (M.B.)	**2,178**	**6,067**	**269**	**147**	**74**	23,347	**29,850**	**14,061**	**15,789**
Civil Parishes:									
Kirkley (218 : 1)	547	1,359	89	64	22	4,189	6,465	2,810	3,655
Lowestoft (218 : 2) ...	1,631	4,708	180	83	52	19,158	23,385	11,251	12,134
Wards:									
East	—	1,167	80	35	16	—	5,825	2,626	3,199
North	—	1,787	42	24	30	—	8,459	4,095	4,364
South	—	1,540	101	66	23	—	7,409	3,261	4,148
West	—	1,573	46	22	5	—	8,157	4,079	4,078
Saxmundham [b] **(U.D.)** ...	**1,107**	**347**	**36**	**11**	**1**	1,371	**1,452**	**641**	**811**
Civil Parish: Saxmundham (215 : 3).									

[a] By Local Government Board Order, No. 33,386, which came into operation on 1st October, 1895, the Civil Parish of Leiston was constituted an Urban District by the name of Leiston cum Sizewell.
[b] By Local Government Board Order, No. 41,276, which came into operation on 1st October, 1900, the Civil Parish of Saxmundham was constituted an Urban District.

COUNTY OF **SUFFOLK**—*continued.*

TABLE 9.—COUNTY BOROUGH of IPSWICH, MUNICIPAL BOROUGHS, and other URBAN DISTRICTS, with their CONSTITUENT CIVIL PARISHES and WARDS.—AREA; HOUSES 1901, and POPULATION 1891 and 1901—*continued.*

—	Area in Statute Acres.	Houses, 1901.				Population.			
		Inhabited.	Uninhabited.		Building.	1891.	1901.		
			In Occupation.	Not in Occupation.		Persons.	Persons.	Males.	Females.
ADMINISTRATIVE COUNTY of EAST SUFFOLK—*cont.*									
Southwold (M.B.)	612	658	90	24	6	2,311	2,800	1,236	1,564
Civil Parish: Southwold (216 : 3).									
Stowmarket (U.D.) ...	999	962	26	27	3	4,339	4,162	1,947	2,215
Civil Parish: Stowmarket (208 : 3).									
Woodbridge [a] (U.D.) ...	1,100	1,089	36	28	—	4,480	4,640	2,135	2,505
Civil Parish: Woodbridge (214 : 3).									
ADMINISTRATIVE COUNTY of WEST SUFFOLK									
TOTAL URBAN DISTRICTS	19,615	9,662	354	335	82	42,511	44,134	20,952	23,182
Bury St. Edmunds (M.B.)	2,947	3,598	179	96	39	16,630	16,255	7,527	8,728
Civil Parish: Bury St. Edmunds (206 : 1).									
Wards:									
Abbey Gate	—	634	91	23	3	—	2,775	1,089	1,686
East Gate	—	538	14	15	3	—	2,333	1,054	1,279
North Gate	—	629	16	11	—	—	3,272	1,773	1,499
Risby Gate	—	546	32	17	2	—	2,400	1,128	1,272
South Gate	—	650	18	22	8	—	2,798	1,255	1,543
West Gate	—	601	8	8	23	—	2,677	1,228	1,449
Glemsford [b] (U.D.) ...	2,246	456	3	11	—	2,375	1,975	929	1,046
Civil Parish: Glemsford (203 : 5).									
Hadleigh [c] (U.D.)	4,318	761	14	54	7	3,229	3,245	1,511	1,734
Civil Parish: Hadleigh (204 : 2).									

[a] By Local Government Board Order, No. 30,653, which came into operation on 2nd February, 1894, the Civil Parish of Woodbridge was constituted an Urban District.

[b] By Local Government Board Order, No. 35,026, which came into operation on 1st October, 1896, the Civil Parish of Glemsford was constituted an Urban District.

[c] By Local Government Board Order, No. 34,741, which came into operation on 1st October, 1896, the rural part of the former Civil Parish of Hadleigh was added to the Urban District of Hadleigh, the area within the enlarged Urban District being constituted the Civil Parish of Hadleigh.

COUNTY OF **SUFFOLK**—*continued.*

TABLE 9.—COUNTY BOROUGH of IPSWICH, MUNICIPAL BOROUGHS, and other URBAN DISTRICTS, with their CONSTITUENT CIVIL PARISHES and WARDS.—AREA; HOUSES 1901, and POPULATION 1891 and 1901—*continued.*

—	Area in Statute Acres.	Houses, 1901.				Population.			
		Inhabited.	Uninhabited.		Building.	1891.	1901.		
			In Occupation.	Not in Occupation.		Persons.	Persons.	Males.	Females.
ADMINISTRATIVE COUNTY of WEST SUFFOLK—*cont.*									
Haverhill[a] (U.D.)	2,530	1,050	21	29	3	4,587	4,862	2,246	2,616
Civil Parish: Haverhill (202 : 1).									
Newmarket[b] (U.D.) ...	5,649	2,109	86	60	21	8,631	10,688	5,491	5,197
Civil Parishes:									
Exning (181 : 2)	4,987	703	14	26	14	2,757	3,814	2,031	1,783
Newmarket All Saints (181 : 1, 2)	428	822	24	14	—	3,331	4,049	2,043	2,006
Newmarket St. Mary (181 : 2)	234	584	48	20	7	2,543	2,825	1,417	1,408
Wards:									
All Saints	—	535	21	14	—	—	2,615	1,288	1,327
Exning	—	406	3	22	—	—	1,884	976	908
St. Mary	—	584	48	20	7	—	2,825	1,417	1,408
Severals	—	297	11	4	14	—	1,930	1,055	875
Wood Ditton	—	287	3	—	—	—	1,434	755	679
Sudbury[c] (M.B.)	1,925	1,688	51	85	12	7,059	7,109	3,248	3,861
Civil Parishes:									
Ballingdon (203 : 3) ...	855	158	—	19	—	731	688	340	348
Sudbury (203 : 3)	911	1,528	51	66	12	6,323	6,414	2,904	3,510
Sudbury St. Bartholomew (203 : 3)	159	2	—	—	—	5	7	4	3

[a] By Local Government Board Order, No. 31,993, which came into operation on the "appointed day," 1894, parts of the Civil Parish of Haverhill were added to the Urban District of Haverhill.

[b] By Local Government Board Order, No. 33,509, which came into operation on 1st October, 1895, the Urban District of Newmarket was extended to include the Rural part of the Civil Parish of Exning and a portion of the Rural part of the Civil Parish of Wood Ditton, the part of Wood Ditton Civil Parish within the Urban District being united to Newmarket All Saints Civil Parish.

[c] By Local Government Board Order, No. P. 1,290, which was confirmed by Local Government Board Provisional Orders Confirmation (No. 13) Act, 1896, and came into operation on 30th September, 1896, the Municipal Borough of Sudbury was extended to include a detached part of the Civil Parish of Bulmer, such part being added to the Civil Parish of Ballingdon and transferred from the Administrative County of Essex to that of West Suffolk.

COUNTY OF **SUFFOLK**—*continued.*

TABLE 10.—RURAL DISTRICTS.—AREA; HOUSES 1901, and POPULATION 1891 and 1901.

NOTE.—Bury St. Edmunds (206) and Ipswich (213) are the only Registration Districts in the County of Suffolk which contain no Rural Area; while the Poor Law Unions and Registration Districts of Thingoe (205), Mildenhall (207), Hoxne (210), Bosmere (211), and Samford (212) contain no Urban District. Under the provisions of the Local Government Act, 1894, considerable changes were made in the constitution of Rural Districts. In Suffolk, they comprise exclusively Parishes in the Poor Law Unions of the same names, except Brandon, Clare, Melford, and Moulton, which consist of Parishes in the Poor Law Unions of Thetford, Risbridge, Sudbury, and Newmarket respectively; and East Stow and Thedwastre, which together comprise the Rural Parishes in Stow Poor Law Union. The extent of each Rural District may readily be seen in the Map preceding the Tables.

RURAL DISTRICTS.	No. of Registration District.	AREA in Statute Acres.	HOUSES, 1901.				POPULATION.			
			Inhabited.	Uninhabited.		Building.	1891.	1901.		
				In Occupation.	Not in Occupation.		PERSONS.	PERSONS.	Males.	Females.
ADMINISTRATIVE COUNTY of EAST SUFFOLK.										
TOTAL RURAL DISTRICTS	—	525,618	28,321	659	1,777	145	128,226	123,639	62,161	61,478
Blything	216	87,585	4,022	111	277	3	18,151	17,272	8,652	8,620
Bosmere and Claydon ...	211	58,883	3,281	49	189	5	14,920	14,097	7,149	6,948
East Stow	208	21,685	1,345	27	74	4	6,116	5,930	3,027	2,903
Hartismere	209	50,100	2,684	58	189	4	12,627	11,510	5,841	5,669
Hoxne	210	52,842	2,418	39	300	2	11,461	10,221	5,224	4,997
Mutford and Lothingland	218	29,563	2,954	91	57	61	11,676	13,488	6,597	6,891
Plomesgate	215	72,637	3,626	111	219	13	17,120	15,754	7,987	7,767
Samford	212	45,351	2,785	52	148	9	11,960	12,253	6,179	6,074
Wangford	217	33,553	1,829	42	88	8	8,632	7,987	3,920	4,067
Woodbridge...	214	73,419	3,377	79	236	36	15,563	15,127	7,585	7,542
ADMINISTRATIVE COUNTY of WEST SUFFOLK.										
TOTAL RURAL DISTRICTS	—	371,299	17,314	397	1,100	43	78,839	73,419	36,728	36,691
Brandon	240	35,760	1,364	38	75	3	5,981	5,803	2,883	2,920
Clare	202	39,522	2,052	39	170	12	9,834	8,646	4,343	4,303
Cosford	204	48,572	2,711	77	201	2	12,364	11,618	5,813	5,805
Melford	203	49,850	3,149	75	253	1	14,459	13,109	6,455	6,654
Mildenhall	207	64,870	1,891	47	67	20	8,559	8,290	4,201	4,089
Moulton	181	14,601	543	8	23	1	2,423	2,350	1,223	1,127
Thedwastre	208	34,126	2,113	57	97	1	9,476	9,075	4,466	4,609
Thingoe	205	83,998	3,491	56	214	3	15,743	14,528	7,344	7,184

COUNTY OF **SUFFOLK**—*continued.*

TABLE 11.—CIVIL PARISHES in the ADMINISTRATIVE COUNTIES of EAST and WEST SUFFOLK, and in the COUNTY BOROUGH of IPSWICH.—INHABITED HOUSES 1901, and POPULATION 1891 and 1901.

NOTE.—The expression "Civil Parish" means "a place for which a separate Poor Rate is or can be made, or for which a separate Overseer is or can be appointed." The Parishes are arranged alphabetically, those having compound names being placed in the order indicated by the usual pronunciation of those names—thus Great Bealings will be found under the letter G, and South Cove under the letter S. The Registration Districts of the County of Suffolk are all co-extensive with the Poor Law Unions or Parishes of the same names.

Civil Parish.	Inhabited Houses. 1901.	Population. 1891.	Population. 1901.	Registration District in which Situated.	No. of Registration District.
ADMINISTRATIVE EAST SUFFOLK:—					
Akenham ...	20	116	104	Bosmere	211
Aldeburgh ...	557	2,159	2,405	Plomesgate ...	215
Alderton	103	527	469	Woodbridge ...	214
Aldringham with Thorpe	130	577	573	Blything... ...	216
Alnesbourn Priory	8	52	49	Woodbridge ...	214
Ashbocking ...	66	289	289	Bosmere ...	211
Ashby	21	88	89	Mutford	218
Ashfield	52	194	214	Bosmere ...	211
Aspall	24	139	116	Hartismere ...	209
Athelington ...	19	106	87	Hoxne	210
Bacton	131	646	581	Hartismere ...	209
Badingham ...	143	598	558	Hoxne	210
Badley	18	83	77	Bosmere ...	211
Barham	85	458	449		
Barking	395	1,730	1,657		
Barnby	70	313	311	Mutford	218
Barsham	60	299	251	Wangford ...	217
Battisford ...	38	399	390	Bosmere ...	211
Bawdsey	102	461	400	Woodbridge ...	214
Baylham	55	288	255	Bosmere ...	211
Beccles	1,484	6,669	6,898	Wangford ...	217
Bedfield	74	357	317	Hoxne	210
Bedingfield ...	61	299	298		
Belstead	61	254	239	Samford ...	212
Belton	174	752	836	Mutford	218
Benacre	50	204	216	Blything ...	216
Benhall	134	588	536	Plomesgate ...	215
Bentley	96	414	451	Samford ...	212
Blaxhall	112	567	536	Plomesgate ...	215
Blundeston ...	168	741	737	Mutford	218
Blyford	32	163	144	Blything ...	216
Blythburgh ...	118	746	646		
Botesdale ...	101	455	399	Hartismere ...	209
Boulge	12	48	57	Woodbridge ...	214
Boyton	59	223	198		
Bradwell	125	542	534	Mutford	218
Braiseworth ...	24	119	113	Hartismere ...	209
Bramfield ...	126	535	535	Blything... ...	216
Bramford ...	253	1,140	1,200	Bosmere ...	211
Brampton ...	62	308	274	Blything... ...	216
Brandeston ...	80	413	347	Plomesgate ...	215
Brantham ...	176	695	843	Samford ...	212
Bredfield	91	375	345	Woodbridge ...	214
Brightwell ...	18	60	81		
Brockford (*see* Wetheringsett).					

Civil Parish.	Inhabited Houses. 1901.	Population. 1891.	Population. 1901.	Registration District in which Situated.	No. of Registration District.
ADMINISTRATIVE EAST SUFFOLK:— *cont.*					
Brome	67	274	297	Hartismere ...	209
Bromeswell ...	49	236	214	Woodbridge ...	214
Bruisyard ...	49	252	220	Plomesgate ...	215
Brundish... ...	69	377	326	Hoxne...	210
Bucklesham ...	66	289	263	Woodbridge ...	214
Bungay Holy Trinity	407	1,801	1,640	Wangford ...	217
Bungay St. Mary	389	1,759	1,674		
Burgate	55	273	229	Hartismere ...	209
Burgh	50	220	211	Woodbridge ...	214
Burgh Castle ...	118	469	527	Mutford	218
Burstall	51	215	227	Samford... ...	212
Butley	73	337	270	Plomesgate ...	215
Buxhall	88	424	402	Stow	208
Campsea Ash ...	74	340	345	Plomesgate ...	215
Capel St. Andrew	39	183	164	Woodbridge ...	214
Capel St. Mary	118	605	526	Samford	212
Carlton Colville	499	1,826	2,375	Mutford	218
Charsfield ...	98	411	412	Woodbridge ...	214
Chattisham ...	42	206	161	Samford	212
Chediston ...	64	363	283	Blything... ...	216
Chelmondiston...	203	845	865	Samford... ...	212
Chillesford ...	46	241	216	Plomesgate ...	215
Claydon	136	562	549	Bosmere... ...	211
Clopton	69	358	317	Woodbridge ...	214
Coddenham ...	168	801	705	Bosmere... ...	211
Combs	274	1,184	1,212	Stow	208
Cookley	46	205	185	Blything... ..	216
Copdock	75	319	334	Samford... ..	212
Corton	142	577	618	Mutford	218
Cotton	101	472	421	Hartismere ...	209
Covehithe ...	34	162	189	Blything... ...	216
Cransford ...	47	172	181	Plomesgate ...	215
Cratfield	95	467	392	Blything... ...	216
Creeting St. Mary	159	676	636	Bosmere... ...	211
Creeting St. Peter	49	248	231	Stow	208
Cretingham ...	58	298	256	Plomesgate ...	215
Crowfield... ...	85	293	311	Bosmere... ...	211
Culpho	16	67	71	Woodbridge ...	214
Dallinghoo ...	64	260	239		
Dallinghoo Wield	—	—	—		
Darsham	90	365	379	Blything... ...	216
Debach	29	140	140	Woodbridge ...	214
Debenham ...	290	1,219	1,182	Bosmere... ...	211

COUNTY OF **SUFFOLK**—*continued.*

TABLE 11.—CIVIL PARISHES in the ADMINISTRATIVE COUNTIES of EAST and WEST SUFFOLK, and in the COUNTY BOROUGH of IPSWICH.—INHABITED HOUSES 1901, and POPULATION 1891 and 1901 —*continued.*

Civil Parish.	Inhabited Houses. 1901.	Population. 1891.	Population. 1901.	Registration District in which Situated.	No. of Registration District.
ADMINISTRATIVE EAST SUFFOLK:—*cont.*					
Denham	52	272	192	Hoxne	210
Dennington ...	156	718	652		
Dunwich	44	213	157	Blything... ...	216
Earl Soham ...	133	572	551	Plomesgate ...	215
Earl Stonham ...	139	612	574	Bosmere	211
East Bergholt ...	318	1,316	1,397	Samford	212
Easton	84	418	378	Plomesgate ...	215
Easton Bavents	4	18	16	Blything... ...	216
Ellough	28	140	127	Wangford ...	217
Erwarton ...	47	183	200	Samford	212
Eye	455	2,064	2,004	Hartismere ...	209
Eyke	90	489	418	Plomesgate ...	215
Falkenham ...	60	258	244	Woodbridge ...	214
Farnham	39	185	136	Plomesgate ...	215
Felixstowe ...	525	1,584	2,720	Woodbridge ...	214
Finningham ...	86	414	353	Hartismere ...	209
Flixton	39	168	193	Wangford ...	217
Flixton	15	97	76	Mutford	218
Flowton	27	150	129	Bosmere ...	211
Foxhall	40	213	194	Woodbridge ...	214
Framlingham ...	543	2,525	2,526	Plomesgate ...	215
Framsden ...	140	734	585	Bosmere ...	211
Fressingfield ...	231	1,086	1,005	Hoxne	210
Freston	56	265	254	Samford	212
Friston	109	459	431	Plomesgate ...	215
Fritton	65	297	270	Mutford ...	218
Frostenden ...	89	417	405	Blything ...	216
Gedgrave ...	10	67	58	Plomesgate ...	215
Gipping	7	45	39	Stow	208
Gisleham ...	66	287	306	Mutford	218
Gislingham ...	111	494	438	Hartismere ...	209
Gosbeck	48	288	203	Bosmere ...	211
Great Bealings	68	337	291	Woodbridge ...	214
,, Blakenham	63	276	305	Bosmere ...	211
,, Bricett ...	51	245	202		
,, Finborough	96	462	412	Stow	208
,, Glemham	70	282	312	Plomesgate ...	215
,, Redisham	32	169	117	Wangford ...	217
,, Wenham	49	228	184	Samford ...	212
Grundisburgh ...	176	822	715	Woodbridge ...	214
Gunton	12	51	80	Mutford	218
Hacheston ...	114	436	442	Plomesgate ...	215
Halesworth ...	529	2,316	2,246	Blything ...	216
Harkstead ...	85	371	388	Samford	212
ADMINISTRATIVE EAST SUFFOLK:—*cont.*					
Harleston ...	13	78	64	Stow	208
Hasketon... ...	106	414	461	Woodbridge ...	214
Haughley ...	193	859	789	Stow	208
Havergate Island	1	4	4	Plomesgate ...	215
Hazlewood ...	23	141	107		
Helmingham ...	70	353	332	Bosmere ...	211
Hemingstone ...	61	279	239		
Hemley	15	94	68	Woodbridge ...	214
Henham	26	162	140	Blything... ...	216
Henley	49	220	208	Bosmere	211
Henstead ...	111	488	455	Blything ...	216
Herringfleet ...	53	187	257	Mutford	218
Heveningham ...	56	312	291	Blything... ...	216
Higham	46	194	177	Samford ...	212
Hintlesham ...	130	567	574		
Holbrook	178	774	720		
Hollesley	107	607	551	Woodbridge ...	214
Holton	128	493	502	Blything... ...	216
Holton St. Mary	37	176	144	Samford	212
Homersfield ...	32	160	139	Wangford ...	217
Hoo	31	182	158	Plomesgate ...	215
Hopton	68	304	293	Mutford	218
Horham	68	328	287	Hoxne	210
Hoxne	202	934	838		
Huntingfield ...	68	378	306	Blything... ...	216
Iken	64	316	279	Plomesgate ...	215
Ilketshall:—					
St. Andrew ...	88	484	373	Wangford ...	217
St. John ...	14	93	72		
St. Lawrence	49	247	208		
St. Margaret	59	268	250		
Kelsale	218	1,038	960	Blything ...	216
Kenton	52	258	242	Plomesgate ...	215
Kesgrave ...	16	90	74	Woodbridge ...	214
Kessingland ...	340	1,275	1,420	Mutford	218
Kettleburgh ...	65	284	262	Plomesgate ...	215
Kirkley	1,359	4,189	6,465	Mutford	218
Kirton	121	541	515	Woodbridge ...	214
Knoddishall ...	102	441	479	Blything ...	216
Laxfield	198	905	827	Hoxne	210
Leiston	690	2,616	3,259	Blything... ...	216
Letheringham ...	36	207	160	Plomesgate ...	215
Levington ...	43	175	160	Woodbridge ...	214
Linstead Magna	17	91	96	Blything ...	216
Linstead Parva	28	125	120		

COUNTY OF **SUFFOLK**—*continued.*

TABLE 11.—CIVIL PARISHES in the ADMINISTRATIVE COUNTIES of EAST and WEST SUFFOLK, and in the COUNTY BOROUGH of IPSWICH.—INHABITED HOUSES 1901, and POPULATION 1891 and 1901 —*continued.*

Civil Parish.	Inhabited Houses. 1901.	Population. 1891.	Population. 1901.	Registration District in which Situated.	No. of Registration District.
ADMINISTRATIVE EAST SUFFOLK:—*cont.*					
Little Bealings...	51	225	231	Woodbridge ...	214
Little Blakenham	36	159	156	Bosmere	211
Little Finborough	8	44	33	Stow	203
Little Glemham	60	281	243	Plomesgate ...	215
Little Stonham...	72	346	310	Bosmere	211
Little Wenham	13	56	65	Samford	212
Lound	83	403	377	Mutford ...	218
Lowestoft ...	4,708	19,158	23,385		
Marlesford ...	89	375	354	Plomesgate ...	215
Martlesham ...	106	472	459	Woodbridge ...	214
Mellis	105	413	451	Hartismere ...	209
Melton	241	1,510	1 640	Woodbridge ...	214
Mendham ...	126	590	513	Hoxne	210
Mendlesham ...	221	1,138	961	Hartismere ...	209
Metfield	104	524	437	Hoxne	210
Mettingham ...	73	325	318	Wangford ...	217
Mickfield... ...	44	224	199	Bosmere	211
Middleton ...	120	520	497	Blything... ...	216
Monewden ...	34	203	152	Plomesgate ...	215
Monk Soham ...	59	315	244	Hoxne	210
Mutford	97	420	409	Mutford	218
Nacton	98	518	456	Woodbridge ...	214
Nettlestead ...	17	62	74	Bosmere	211
Newbourn ...	27	129	114	Woodbridge ...	214
North Cove ...	52	234	240	Wangford ...	217
Oakley	54	260	228	Hartismere ...	209
Occold	102	514	435		
Offton	73	324	308	Bosmere	211
Old Newton ...	151	672	619	Stow	208
Onehouse... ...	49	318	314		
Orford	217	987	885	Plomesgate ...	215
Otley	120	525	530	Woodbridge ...	214
Oulton	357	1,314	1,860	Mutford... ...	218
Pakefield... ...	324	1,010	1,425		
Palgrave ...	172	776	726	Hartismere ...	209
Parham	89	477	375	Plomesgate ...	215
Peasenhall ...	179	801	715	Blything... ...	216
Pettaugh... ...	47	221	201	Bosmere	211
Pettistree ...	57	250	262	Woodbridge ...	214
Playford	56	241	238		
Purdis Farm ...	5	29	23		
Ramsholt ...	25	157	105		
Raydon	120	541	505	Samford... ...	212

Civil Parish.	Inhabited Houses. 1901.	Population. 1891.	Population. 1901.	Registration District in which Situated.	No. of Registration District.
ADMINISTRATIVE EAST SUFFOLK:—*cont.*					
Redgrave... ...	123	503	501	Hartismere ...	209
Redlingfield ...	38	175	165		
Rendham ...	67	336	284	Plomesgate ...	215
Rendlesham ...	67	355	283		
Reydon	106	352	453	Blything... ...	216
Rickinghall Superior	120	498	485	Hartismere ...	209
Ringsfield ...	65	309	321	Wangford ...	217
Ringshall ...	66	286	243	Bosmere... ...	211
Rishangles ...	38	152	155	Hartismere ...	209
Rumburgh ...	79	378	316	Blything... ...	216
Rushmere ...	30	154	147	Mutford	218
Rushmere St. Andrew	87	416	427	Woodbridge ...	214
Saxmundham ...	347	1,371	1,452	Plomesgate ...	215
Saxtead	71	352	270	Hoxne	210
Shadingfield ...	32	159	155	Wangford ...	217
Shelland	18	90	89	Stow	208
Shelley	24	91	103	Samford	212
Shipmeadow ...	27	223	245	Wangford ...	217
Shotley	161	580	750	Samford	212
Shottisham ...	63	257	209	Woodbridge ...	214
Sibton	95	475	418	Blything... ...	216
Snape	118	546	529	Plomesgate ...	215
Somerleyton ...	127	569	541	Mutford	218
Somersham ...	86	354	362	Bosmere	211
Sotherton... ...	36	159	177	Blything... ...	216
Sotterley	52	246	221	Wangford ...	217
South Cove ...	33	137	158	Blything... ...	216
South Elmham:—					
All Saints and St. Nicholas	51	241	233	Wangford ...	217
St. Cross ...	44	222	189		
St. James ...	47	201	187		
St. Margaret ...	29	123	121		
St. Michael ...	21	116	84		
St. Peter ...	16	79	93		
Southolt	28	152	126	Hoxne	210
Southwold ...	658	2,311	2,800	Blything ...	216
Spexhall	45	199	195		
Sproughton ...	133	525	637	Samford	212
Sternfield ...	45	212	182	Plomesgate ...	215
Stoke Ash ...	52	228	231	Hartismere ...	209
Stonham Aspall	143	720	647	Bosmere	211
Stoven	30	115	116	Blything... ...	216
Stowmarket ...	962	4,339	4,162	Stow	208
Stowupland ...	297	1,240	1,326		
Stradbroke ...	236	1,069	1,016	Hoxne	210
Stratford St. Andrew	41	202	179	Plomesgate ...	215

COUNTY OF **SUFFOLK**—*continued.*

TABLE 11.—CIVIL PARISHES in the ADMINISTRATIVE COUNTIES of EAST and WEST SUFFOLK, and in the COUNTY BOROUGH of IPSWICH.—INHABITED HOUSES 1901, and POPULATION 1891 and 1901 —*continued.*

Civil Parish.	Inhabited Houses. 1901.	Population. 1891.	Population. 1901.	Registration District in which Situated.	No. of Registration District.
ADMINISTRATIVE EAST SUFFOLK:—*cont.*					
Stratford St. Mary	126	522	510	Samford	212
Stratton Hall ...	8	16	47	Woodbridge ...	214
Stuston	45	194	216	Hartismere ...	209
Stutton	130	542	522	Samford	212
Sudbourne ...	113	568	518	Plomesgate ...	215
Sutton	122	500	495	Woodbridge ...	214
Swefling	65	282	271	Plomesgate ...	215
Swilland	47	214	190	Bosmere	211
Syleham	50	234	241	Hoxne	210
Tannington ...	34	167	146		
Tattingstone ...	107	515	558	Samford	212
Theberton ...	114	541	490	Blything ...	216
Thorington ...	27	104	98		
Thorndon ...	115	618	550	Hartismere ...	209
Thornham Magna	48	275	198		
Thornham Parva	21	136	116		
Thorpe (*see* Aldringham).					
Thrandeston ...	64	285	271	Hartismere ...	209
Thwaite	23	122	105		
Trimley St. Martin	146	631	691	Woodbridge ...	214
Trimley St. Mary	131	465	594		
Tuddenham St. Martin	83	374	356		
Tunstall	138	638	632	Plomesgate ...	215
Ubbeston	33	165	146	Blything... ...	216
Ufford	134	532	545	Woodbridge ...	214
Uggeshall ...	49	235	228	Blything ...	216
Walberswick ...	79	270	304		
Waldringfield ...	61	284	278	Woodbridge ...	214
Walpole	89	393	348	Blything... ...	216
Walton	610	1,923	3,095	Woodbridge ...	214
Wangford ...	130	565	576	Blything... ...	216
Wantisden ...	19	88	79	Plomesgate ...	215
Washbrook ...	73	337	283	Samford	212
Wenhaston ...	200	832	792	Blything... ...	216
Westerfield ...	14	83	63	Woodbridge ...	214
Westhall	95	391	413	Blything... ...	216
Westhorpe ...	40	216	191	Hartismere ...	209
Westleton ...	193	807	755	Blything ...	216
Weston	50	253	217	Wangford ...	217
Wetherden ...	102	452	400	Stow	208
Wetheringsett cum Brockford	189	967	812	Hartismere ...	209
Weybread ...	135	638	571	Hoxne	210
Wherstead ...	60	315	287	Samford	212
Whitton	39	143	182	Bosmere	211
ADMINISTRATIVE EAST SUFFOLK:—*cont.*					
Wickham Market	327	1,537	1,417	Plomesgate ...	215
Wickham Skeith	95	439	413	Hartismere ...	209
Wilby	81	400	331	Hoxne	210
Willingham ...	32	115	138	Wangford ...	217
Willisham ...	37	177	141	Bosmere	211
Wingfield ..	95	466	387	Hoxne	210
Winston	56	285	289	Bosmere	211
Wissett	77	376	327	Blything... ...	216
Witnesham ...	117	488	461	Woodbridge ...	214
Woodbridge ...	1,089	4,480	4,640		
Woolverstone ...	70	309	349	Samford	212
Worlingham ...	41	198	181	Wangford ...	217
Worlingworth ...	126	574	552	Hoxne	210
Wortham... ...	173	852	776	Hartismere ...	209
Wrentham ...	233	1,018	1,019	Blything... ...	216
Wyverstone ...	57	245	238	Hartismere ...	209
Yaxley	89	335	339		
Yoxford	242	1,017	988	Blything... ...	216
ADMINISTRATIVE COUNTY of EAST SUFFOLK	42,294	183,405	189,170		
COUNTY BOROUGH:—					
IPSWICH:—					
Rushmere ...	59	252	601	Ipswich ...	213
St. Clement ...	2,694	10,063	12,537		
St. Helen ...	1,089	4,335	4,703		
St. Lawrence	50	432	261		
St. Margaret ...	3,680	13,596	16,751		
St. Mary at the Elms	233	938	896		
St. Mary at the Quay	178	913	862		
St. Mary at the Tower	90	656	484		
St. Mary Stoke	1,142	4,122	5,439		
St. Matthew ...	3,274	12,747	14,914		
St. Nicholas ...	403	1,862	1,889		
St. Peter ...	1,209	5,776	5,584		
St. Stephen ...	123	594	556		
Shire Hall Yard	93	266	249		
Warren House	4	22	17		
Westerfield in Ipswich	63	284	283		
Whitton cum Thurlston	134	575	604		
TOTAL ...	14,518	57,433	66,630		
ADMINISTRATIVE COUNTY of EAST SUFFOLK, together with the COUNTY BOROUGH of IPSWICH	56,812	240,838	255,800		

COUNTY OF **SUFFOLK**—*continued.*

TABLE 11.—CIVIL PARISHES in the ADMINISTRATIVE COUNTIES of EAST and WEST SUFFOLK, and in the COUNTY BOROUGH of IPSWICH.—INHABITED HOUSES 1901, and POPULATION 1891 and 1901 —*continued.*

Civil Parish.	Inhabited Houses. 1901.	Population. 1891.	Population. 1901.	Registration District in which Situated.	No. of Registration District.
ADMINISTRATIVE WEST SUFFOLK:—					
Acton	125	619	593	Sudbury ...	203
Aldham	50	228	238	Cosford	204
Alpheton	58	234	244	Sudbury ...	203
Ampton	32	136	121	Thingoe	205
Assington ...	130	591	518	Sudbury	203
Badwell Ash ...	90	451	356	Stow	208
Ballingdon ...	158	731	638	Sudbury	203
Bardwell	167	734	668	Thingoe	205
Barnardiston ...	33	181	165	Risbridge ...	202
Barnham ...	97	451	382	Thetford ...	240
Barningham ...	93	403	399		
Barrow	211	952	967	Thingoe	205
Barton Mills ...	108	407	444	Mildenhall ...	207
Beyton	79	338	351	Stow	208
Bildeston... ...	172	736	788	Cosford	204
Boxford	145	632	612		
Boxted	52	249	234	Sudbury	203
Bradfield Combust	30	130	123	Thingoe... ...	205
Bradfield St. Clare	44	216	165		
Bradfield St. George	96	388	417		
Brandon	514	2,334	2,327	Thetford ...	240
Brent Eleigh ...	50	221	182	Cosford	204
Brettenham ...	67	336	273		
Brockley	60	279	243	Thingoe	205
Bures St. Mary	190	906	803	Sudbury	203
Bury St. Edmunds	3,598	16,630	16,255	Bury St. Edmunds	206
Cavendish ...	220	1,039	897	Sudbury	203
Cavenham ...	36	185	147	Mildenhall ...	207
Chedburgh ...	51	255	191	Thingoe	205
Chelsworth ...	55	227	199	Cosford	204
Chevington ...	112	545	457	Thingoe	205
Chilton	52	204	204	Sudbury	203
Clare	384	1,657	1,582	Risbridge ...	202
Cockfield	214	926	854	Cosford	204
Coney Weston ...	49	178	280	Thetford ...	240
Cowlinge ...	133	592	487	Risbridge ...	202
Culford	70	372	313	Thingoe	205
Dalham	94	364	346	Newmarket ...	181
Denham	40	164	167	Thingoe	205
ADMINISTRATIVE WEST SUFFOLK:— *cont.*					
Denston	50	242	206	Risbridge ...	202
Depden	50	224	192	Thingoe	205
Drinkstone ...	103	396	382	Stow	208
Edwardstone ...	93	420	416	Cosford	204
Elmsett	76	434	361		
Elmswell ...	202	781	858	Stow	208
Elveden	100	233	459	Mildenhall ...	207
Eriswell	85	402	352		
Euston	65	277	257	Thetford ...	240
Exning	703	2,757	3,814	Newmarket ...	181
Fakenham Magna	44	205	168	Thetford ...	240
Felsham	78	374	363	Stow	208
Flempton ...	35	187	162	Thingoe ...	205
Fornham All Saints	79	395	333		
Fornham St. Genevieve	18	100	92		
Fornham St. Martin	65	280	282		
Freckenham ...	76	341	320	Mildenhall ...	207
Gazeley	110	498	508	Newmarket ...	181
Gedding	23	93	97	Stow	208
Glemsford ...	456	2,375	1,975	Sudbury	203
Great Ashfield...	80	362	375	Stow	208
Great Barton ...	170	766	645	Thingoe	205
Great Bradley ...	62	317	264	Risbridge ...	202
Great Cornard ...	234	966	932	Sudbury	203
Great Livermere	61	224	211	Thingoe ...	205
Great Saxham ...	46	189	199		
Great Thurlow...	72	383	346	Risbridge ...	202
Great Waldingfield	114	557	460	Sudbury	203
Great Whelnetham	94	362	357	Thingoe	205
Great Wratting	76	362	331	Risbridge ...	202
Groton	94	437	358	Cosford... ...	204
Hadleigh	761	3,229	3,245		
Hadleigh Hamlet	41	191	183		
Hardwick ...	6	19	25	Thingoe ...	205
Hargrave... ...	84	378	337		

COUNTY OF **SUFFOLK**—*continued.*

TABLE 11.—CIVIL PARISHES in the ADMINISTRATIVE COUNTIES of EAST and WEST SUFFOLK, and in the COUNTY BOROUGH of IPSWICH.—INHABITED HOUSES 1901, and POPULATION 1891 and 1901 —*continued.*

Civil Parish.	Inhabited Houses. 1901.	Population. 1891.	Population. 1901.	Registration District in which Situated.	No. of Registration District.
ADMINISTRATIVE WEST SUFFOLK:—*cont.*					
Hartest	133	590	534	Sudbury	203
Haverhill... ...	1,050	4,587	4,862	Risbridge ...	202
Hawkedon ...	45	255	206	Sudbury	203
Hawstead ...	82	325	297	Thingoe ...	205
Hengrave ...	49	189	222		
Hepworth ...	107	439	392	Thetford... ...	240
Herringswell ...	41	200	178	Mildenhall ...	207
Hessett	85	353	381	Stow	208
Higham	76	385	320	Newmarket ...	181
Hinderclay ...	62	312	261	Stow	208
Hitcham	193	874	755	Cosford	204
Honington ...	61	259	236	Thetford ...	240
Hopton	118	474	488		
Horningsheath...	129	599	525	Thingoe	205
Hundon	182	838	741	Risbridge ...	202
Hunston	29	130	127	Stow	208
Icklingham ...	94	375	339	Mildenhall ...	207
Ickworth... ...	19	92	100	Thingoe ...	205
Ingham	56	292	252		
Ixworth	222	951	856		
Ixworth Thorpe	26	131	115		
Kedington ...	154	856	817	Risbridge ...	202
Kentford	44	232	225	Mildenhall ...	207
Kersey	112	482	482	Cosford	204
Kettlebaston ...	32	120	129		
Knettishall ...	15	69	59	Thetford... ...	240
Lackford	37	193	178	Thingoe	205
Lakenheath ...	379	1,825	1,637	Mildenhall ...	207
Langham... ...	39	175	154	Stow	208
Lavenham ...	467	1,908	2,018	Cosford	204
Lawshall... ...	163	770	664	Sudbury	203
Layham	114	542	464	Cosford	204
Lidgate	78	390	372	Newmarket ...	181
Lindsey	51	253	221	Cosford	204
Little Bradley ...	15	75	68	Risbridge ...	202
Little Cornard ...	74	329	288	Sudbury	203
Little Livermere	31	145	140	Thingoe ...	205
Little Saxham ...	36	159	159		
Little Thurlow...	80	379	289	Risbridge ...	202
Little Waldingfield	74	406	340	Sudbury	203
ADMINISTRATIVE WEST SUFFOLK:—*cont.*					
Little Whelnetham	36	174	138	Thingoe	205
Little Wratting	36	220	164	Risbridge ...	202
Long Melford ...	718	3,253	3,080	Sudbury	203
Market Weston	53	212	235	Thetford... ...	240
Milden	36	160	152	Cosford	204
Mildenhall ...	806	3,732	3,567	Mildenhall ...	207
Monks Eleigh ...	135	547	553	Cosford	204
Monks Risbridge	—	—	—	Risbridge ...	202
Moulton	119	509	527	Newmarket ...	181
Naughton ...	33	144	142	Cosford	204
Nayland with Wissington	248	1,105	1,061	Sudbury	203
Nedging	39	200	171	Cosford	204
Newmarket All Saints	822	3,331	4,049	Newmarket ...	181
Newmarket St. Mary	584	2,543	2,825		
Newton	90	421	326	Sudbury	203
Norton	168	762	742	Stow	208
Nowton	49	234	201	Thingoe	205
Ousden	66	277	277	Newmarket ...	181
Pakenham ...	207	945	886	Thingoe	205
Polstead	165	745	669	Cosford	204
Poslingford ...	66	341	285	Risbridge ...	202
Preston	71	318	288	Cosford	204
Rattlesden ...	214	980	894	Stow	208
Rede	39	204	182	Thingoe	205
Rickinghall Inferior	81	362	381	Stow	208
Risby	88	400	351	Thingoe ...	205
Rougham ...	192	835	849		
Rushbrooke ...	32	136	134		
Santon Downham	26	68	93	Thetford ...	240
Sapiston	46	233	211		
Semer	40	305	274	Cosford	204
Shimpling ...	101	464	410	Sudbury ...	203
Somerton ...	22	141	100		

COUNTY OF **SUFFOLK**—*continued.*

TABLE 11.—CIVIL PARISHES in the ADMINISTRATIVE COUNTIES of EAST and WEST SUFFOLK, and in the COUNTY BOROUGH of IPSWICH.—INHABITED HOUSES 1901, and POPULATION 1891 and 1901 —*continued.*

CIVIL PARISH.	Inhabited Houses. 1901.	POPULATION. 1891.	POPULATION. 1901.	REGISTRATION DISTRICT IN WHICH SITUATED.	No. OF REGISTRATION DISTRICT.
ADMINISTRATIVE WEST SUFFOLK:—*cont.*					
Stanningfield ...	61	301	258	Thingoe	205
Stansfield ...	77	410	335	Risbridge ...	202
Stanstead ...	76	368	326	Sudbury	203
Stanton	190	791	778	Thingoe	205
Stoke by Clare	149	658	602	Risbridge ...	202
Stoke by Nayland	230	992	889	Sudbury	203
Stowlangtoft ...	40	177	158	Stow	208
Stradishall ...	75	362	299	Risbridge ...	202
Sudbury	1,528	6,323	6,414	Sudbury ...	203
Sudbury St. Bartholomew	2	5	7		
Thelnetham ...	76	376	326	Thetford... ...	240
Thorpe Morieux	58	385	370	Cosford	204
Thurston... ...	149	644	600	Stow	208
Timworth ...	38	186	146	Thingoe	205
Tostock	71	298	286	Stow	208
Troston	54	268	235	Thingoe	205
Tuddenham ...	71	329	335	Mildenhall ...	207
Walsham le Willows	239	1,033	1,038	Stow	208
Wangford ...	7	50	38	Mildenhall ...	207
ADMINISTRATIVE WEST SUFFOLK:—*cont.*					
Wattisfield ...	68	434	408	Stow	208
Wattisham ...	37	178	149	Cosford	204
Westley	33	158	152	Thingoe ...	205
West Stow ...	43	193	193		
Whatfield ...	71	365	317	Cosford	204
Whepstead ...	111	502	472	Thingoe	205
Wickhambrook	249	1,218	964	Risbridge ...	202
Wissington (*see* Nayland).					
Withersfield ...	138	634	604	Risbridge ...	202
Wixoe	21	109	97		
Woolpit	213	1,018	863	Stow	208
Wordwell ...	10	45	42	Thingoe	205
Worlington ...	44	248	249	Mildenhall ...	207
ADMINISTRATIVE COUNTY of WEST SUFFOLK	26,976	121,350	117,553		
ADMINISTRATIVE COUNTIES of EAST SUFFOLK (together with the COUNTY BOROUGH of IPSWICH) and WEST SUFFOLK	83,788	362,188	373,353		

COUNTY OF SUFFOLK—*continued.*

TABLE 12.—REGISTRATION COUNTY, DISTRICTS, and SUB-DISTRICTS, with their constituent CIVIL PARISHES.—AREA; HOUSES AND POPULATION 1891 and 1901, and SEPARATE OCCUPIERS 1901.

EXPLANATORY NOTES.

(1.) The Registration Districts of the County of Suffolk are all co-extensive with the Poor Law Unions or Parishes of the same names.

(2.) Where the name of the Registration County in which a Parish is situated differs from that of the Administrative County, the name of the latter is added in italics, East and West Suffolk being, however, treated as one Administrative County for the purposes of this Table; the name of the County Borough is also stated after the names of the Parishes situated therein. The differences between the Registration County and the Administrative County are shown in Table 2.

(3.) Parishes that are situated in a County Borough, Municipal Borough, or Urban District, are distinguished by black type thus—**Haverhill.**

(4.) The places named in footnotes as being included in Civil Parishes are generally localities having no defined boundaries, such as hamlets, villages, etc.

(5.) For particulars of existing detached parts of Civil Parishes see Table 13, and for changes in the boundaries of Civil Parishes effected by the Local Government Acts of 1888 and 1894 and by Local Acts since 1891 see Table 14. In all Districts and Sub-Districts marked + there have been changes in boundaries between the Census of 1891 and that of 1901. Full particulars of the alterations have been published in the Registrar-General's Annual Reports.

(6.) Revised areas of Civil Parishes have been furnished by the Ordnance Survey Department; for the area of the tidal water and foreshore comprised in Civil Parishes, *see* Table 15.

REGISTRATION DISTRICTS and SUB-DISTRICTS and Civil Parishes.	AREA in Statute Acres.		HOUSES.					Families or Separate Occupiers.	POPULATION.					
	Land and Inland Water.	Inland Water only.	Inhabited.	Inhabited.	Uninhabited. In Occupation.	Uninhabited. Not in Occupation.	Building.		PERSONS.		Males.		Females.	
			1891.	1901.				1901.	1891.	1901.	1891.	1901.	1891.	1901.
REGISTRATION COUNTY	931,132	2,702	78,243	81,627	2,543	4,138	554	82,830	353,758	361,900	172,067	175,895	181,691	186,005
202. RISBRIDGE	53,926	85	3,790	3,744	82	259	15	3,764	17,307	16,049	8,454	7,835	8,853	8,214
1. HAVERHILL ...	18,586	21	1,833	1,923	44	92	3	1,933	8,857	8,701	4,276	4,185	4,581	4,516
Barnardiston ...	1,123	—	40	33	3	6	—	34	181	165	94	86	87	79
Great Wratting	1,348	3	79	76	—	2	—	76	362	331	172	161	190	170
Haverhill [a] ...	2,530	1	902	1,050	21	29	3	1,056	4,587	4,862	2,141	2,246	2,446	2,616
Helion Bumpstead [b] (*Essex*)	2,853	2	150	136	6	8	—	138	661	576	327	291	334	285
Kedington * [c] ...	2,408	8	170	154	2	8	—	154	856	817	450	430	406	387
Little Wratting [d]	936	2	41	36	—	4	—	37	220	164	111	88	109	76
Monks Risbridge	129	—	—	—	—	—	—	—	—	—	—	—	—	—
Steeple Bumpstead [e] (*Essex*)	3,766	4	249	223	12	33	—	223	1,014	854	489	419	525	435
Sturmer (*Essex*)	995	1	70	77	—	—	—	77	342	328	155	153	187	175
Withersfield ...	2,498	—	132	138	—	2	—	138	634	604	337	311	297	293
2. WICKHAM-BROOK	18,813	24	908	813	16	87	6	818	3,978	3,258	2,012	1,656	1,966	1,602
Cowlinge [f] ...	3,071	7	138	133	1	6	—	135	592	487	323	249	269	238
Denston	1,200	1	55	50	1	7	—	50	242	206	119	107	123	99
Great Bradley [g]	2,340	1	74	62	2	15	2	63	317	264	165	145	152	119
Great Thurlow...	2,055	4	81	72	1	4	4	73	383	346	187	172	196	174
Little Bradley...	972	1	17	15	—	1	—	15	75	68	41	29	34	39
Little Thurlow [h]	1,413	3	85	80	6	4	—	80	379	289	170	145	209	144
Stansfield [i] ...	2,021	1	97	77	—	9	—	77	410	335	212	169	198	166
Stradishall [j] ...	1,404	1	74	75	—	6	—	75	362	299	187	159	175	140
Wickhambrook [k]	4,337	5	287	249	5	35	—	250	1,218	964	608	481	610	483
3. CLARE	16,527	40	1,049	1,008	22	80	6	1,018	4,472	4,090	2,166	1,994	2,306	2,096
Ashen (*Essex*) ...	1,500	6	55	59	1	7	—	60	215	222	110	108	105	114
Birdbrook [l] (*Essex*)	2,072	5	128	118	3	11	—	120	531	435	256	204	275	231
Clare [m]	2,285	10	389	384	9	24	—	385	1,657	1,582	770	750	887	832
Hundon [n] ...	4,551	2	201	182	—	8	2	182	838	741	404	370	434	371
Ovington (*Essex*)	688	—	23	29	—	1	—	29	123	126	67	71	56	55
Poslingford ...	2,439	1	76	66	3	13	—	66	341	285	179	155	162	130
Stoke by Clare [o]	2,430	9	153	149	5	14	—	150	658	602	330	287	328	315
Wixoe	562	7	24	21	1	2	4	21	109	97	50	49	59	48
203. SUDBURY ...	80,521	286	6,783	6,506	162	557	30	6,518	29,612	27,040	14,519	13,032	15,093	14,008
1. BULMER + ...	14,633	14	791	693	27	189	17	708	3,277	2,691	1,609	1,330	1,668	1,361
Belchamp Otten (*Essex*)	1,737	—	71	53	—	12	—	55	293	221	148	119	145	102
Belchamp, St. Paul [p] (*Essex*)	2,554	5	154	142	4	21	—	144	602	525	295	252	307	273
Belchamp Walter [q] (*Essex*)	2,194	3	115	97	—	24	—	100	514	418	260	214	254	204
Bulmer [r] (*Essex*)	2,801	4	171	156	3	16	17	167	718	645	345	303	373	342
Gestingthorpe [s] (*Essex*)	2,708	2	152	130	12	40	—	127	620	475	317	232	303	243
North Wood (*Essex*)	261	—	3	2	—	1	—	2	11	9	7	6	4	3
Twinstead [t] (*Essex*)	1,153	—	45	45	2	7	—	45	195	145	85	74	110	71
Wickham, St. Paul (*Essex*)	1,225	—	80	68	6	18	—	68	324	253	152	130	172	123

* A considerable proportion of the population of Kedington Civil Parish was enumerated in the Risbridge Union Workhouse, *see* Table 17.

[a] Including Burton End, and Hazel Stub.
[b] Including Pale Green, and Wiggens Green.
[c] Including Calford Green.
[d] Including Blunt's Hall.
[e] Including End Way.
[f] Including Hobbles Green, and Lambfair Green.
[g] Including East End.
[h] Including Little Thurlow Green.
[i] Including Assington Green, and Upper Street.
[j] Including part of Farley Green.
[k] Including Ashfield Green, Attleton Green, Baxter's Green, Coltsfoot Green, Malting End, Nunnery Green, and part of Farley Green.
[l] Including Baythorn End, and Finkle Green.
[m] Including Chilton Street.
[n] Including Babel Green, and Mount Pleasant.
[o] Including Boyton End.
[p] Including Colne Green, and Knowl Green.
[q] Including Puttock End.
[r] Including Auberies, and Bulmer Tye.
[s] Including Audley End.
[t] Including Twinstead Green.

COUNTY OF **SUFFOLK**—*continued.*

TABLE 12.—REGISTRATION COUNTY, DISTRICTS, and SUB-DISTRICTS, with their constituent CIVIL PARISHES.—AREA; HOUSES and POPULATION 1891 and 1901, and SEPARATE OCCUPIERS 1901—*continued.*

REGISTRATION DISTRICTS and SUB-DISTRICTS and Civil Parishes.	AREA in Statute Acres.		HOUSES.					Families or Separate Occupiers.	POPULATION.					
	Land and Inland Water.	Inland Water only.	Inhabited.	Inhabited.	Uninhabited. In Occupation.	Uninhabited. Not in Occupation.	Building.		PERSONS.		Males.		Females.	
			1891.	1901.				1901.	1891.	1901.	1891.	1901.	1891.	1901.
203. **SUDBURY**—*cont.*														
2. BURES	18,129	94	1,089	1,024	25	133	1	1,010	4,521	4,157	2,267	2,081	2,254	2,076
Alphamstone (*Essex*)	1,709	—	60	52	1	17	—	49	231	184	123	86	108	98
Assington ...	3,041	5	133	130	5	11	—	123	591	518	306	261	285	257
Bures (*Essex*) ...	1,846	8	122	121	1	8	—	120	500	511	246	265	254	246
Bures, St. Mary	2,574	20	208	190	8	12	—	194	906	803	447	412	459	391
Lamarsh (*Essex*)	940	6	53	53	1	8	—	48	196	191	98	99	98	92
Nayland with Wissington [a]	2,586	28	263	248	6	43	1	246	1,105	1,061	522	505	583	556
Stoke by Nayland [b]	5,433	27	250	230	3	34	—	230	992	889	525	453	467	436
3. SUDBURY + ...	8,681	63	2,051	2,142	60	116	12	2,144	9,051	8,952	4,280	4,155	4,771	4,797
Ballingdon [c]	855	12	160	158	—	19	—	158	731	688	352	340	379	348
Chilton	1,006	2	50	52	2	4	—	52	204	204	96	95	108	109
Great Cornard [d]	1,673	11	229	234	4	5	—	231	966	932	472	459	494	473
Great Henny [e] (*Essex*)	1,034	6	62	51	1	8	—	51	289	211	153	103	136	108
Little Cornard [f]	1,748	8	80	74	1	7	—	74	329	288	169	147	160	141
Little Henny (*Essex*)	419	—	11	10	1	4	—	10	62	61	25	24	37	37
Middleton (*Essex*)	876	8	29	33	—	3	—	33	142	147	75	79	67	68
Sudbury ...	911	15	1,428	1,528	51	66	12	1,533	6,323	6,414	2,936	2,904	3,387	3,510
Sudbury, St. Bartholomew	159	1	2	2	—	—	—	2	5	7	2	4	3	3
4. MELFORD ...	16,974	58	1,288	1,231	24	89	—	1,236	5,814	5,268	2,882	2,535	2,932	2,731
Acton [g]	2,885	4	129	125	1	6	—	126	619	593	321	288	298	305
Alpheton [h] ...	1,222	—	62	58	—	9	—	58	234	244	124	126	110	118
Borley [i] (*Essex*)...	794	5	39	33	1	7	—	33	195	146	83	69	112	77
Great Waldingfield	2,303	3	127	114	3	15	—	114	557	460	269	220	288	240
Liston (*Essex*) ...	627	9	20	19	—	2	—	19	129	77	61	36	68	41
Little Waldingfield	1,630	1	83	74	1	1	—	74	406	340	234	177	172	163
Long Melford [j]...	5,315	34	728	718	16	42	—	719	3,253	3,080	1,577	1,450	1,676	1,630
Newton	2,198	2	100	90	2	7	—	93	421	326	213	169	208	157
5. HARTEST + ...	22,104	57	1,564	1,416	26	80	—	1,420	6,949	5,974	3,481	2,931	3,468	3,043
Boxted	1,582	8	54	52	—	—	—	52	249	234	130	124	119	110
Cavendish ...	3,346	9	243	220	11	21	—	221	1,039	897	491	428	548	469
Foxearth (*Essex*)	1,724	7	92	84	—	8	—	84	382	354	183	175	199	179
Glemsford [k] ...	2,246	11	497	456	3	11	—	456	2,375	1,975	1,186	929	1,189	1,046
Hartest	1,986	1	141	133	1	—	—	133	590	534	300	270	290	264
Hawkedon ..	1,480	—	52	45	1	6	—	45	255	206	130	104	125	102
Lawshall [l] ..	2,930	2	189	163	3	16	—	163	770	664	394	348	376	316
Pentlow (*Essex*)	1,898	10	74	64	—	4	—	67	316	274	158	134	158	140
Shimpling [m] ...	2,702	5	103	101	3	8	—	101	464	410	246	211	218	199
Somerton ...	1,015	—	35	22	2	4	—	22	141	100	65	56	76	44
Stanstead ...	1,195	4	84	76	2	2	—	76	368	326	198	152	170	174
204. **COSFORD** ...	52,890	98	3,606	3,472	91	255	9	3,512	15,593	14,863	7,715	7,324	7,878	7,539
1. LAVENHAM ...	27,116	39	1,662	1,626	49	93	2	1,647	7,136	3,881	3,505	3,337	3,631	3,544
Bildeston [n] ...	1,171	1	184	172	2	10	—	174	736	788	353	361	383	427
Brent Eleigh ...	1,684	1	51	50	5	3	—	50	221	182	110	94	111	88
Brettenham ...	1,438	3	67	67	1	3	—	67	336	273	177	143	159	130
Chelsworth ...	877	6	59	55	—	4	1	55	227	199	110	87	117	112
Cockfield [o] ...	3,626	5	219	214	2	7	—	214	926	854	460	428	466	426
Hitcham [p] ...	4,308	4	217	193	13	18	—	193	874	755	441	370	433	385
Kettlebaston ...	1,041	—	33	32	1	4	—	32	120	129	59	68	61	61
Lavenham ...	2,898	3	427	467	11	12	—	456	1,908	2,018	884	951	1,024	1,067
Milden	1,343	1	37	36	2	—	—	36	160	152	86	74	74	78
Monks Eleigh [q]	2,099	7	130	135	3	15	—	135	547	553	282	279	265	274
Nedging [n] ...	856	2	40	39	1	5	1	40	200	171	94	84	106	87
Preston	2,006	1	69	71	2	—	—	71	318	288	166	142	152	146
Thorpe Morieux [r]	2,497	4	86	58	3	10	—	86	385	370	189	178	196	192
Wattisham ...	1,272	1	43	37	3	2	—	38	178	149	94	78	84	71

[a] Including Honey Tye.
[b] Including Leavenheath, Scotland Street, and Thorington Street.
[c] Including Brundon.
[d] Including Cornard Tye.
[e] Including Henny Street.
[f] Including Workhouse Green.
[g] Including Newman's Green.
[h] Including part of Bridge Street.
[i] Including Borley Green.
[j] Including Melford Place, and part of Bridge Street.
[k] Including Brook Street.
[l] Including Lawshall Green.
[m] Including Shimpling Street, and The Thorn.
[n] Including part of Nedging Tye.
[o] Including Cross Green, Great Green, Oldhall Green, Smithwood Green, and Windsor Green.
[p] Including Cook's Green, Cross Green, and Hitcham Causeway.
[q] Including Swingleton Green.
[r] Including The Grange, and Thorpe Green.

COUNTY OF **SUFFOLK**—*continued.*

TABLE 12.—REGISTRATION COUNTY, DISTRICTS, and SUB-DISTRICTS, with their constituent CIVIL PARISHES.—AREA; HOUSES and POPULATION 1891 and 1901, and SEPARATE OCCUPIERS 1901—*continued.*

REGISTRATION DISTRICTS and SUB-DISTRICTS and Civil Parishes.	Area in Statute Acres. Land and Inland Water.	Area in Statute Acres. Inland Water only.	Houses. Inhabited. 1891.	Houses. Inhabited. 1901.	Houses. Uninhabited. In Occupation. 1901.	Houses. Uninhabited. Not in Occupation. 1901.	Houses. Building. 1901.	Families or Separate Occupiers. 1901.	Population. Persons. 1891.	Population. Persons. 1901.	Population. Males. 1891.	Population. Males. 1901.	Population. Females. 1891.	Population. Females. 1901.
204. COSFORD—*cont.*														
2. HADLEIGH ...	25,774	59	1,944	1,846	42	162	7	1,865	8,457	7,982	4,210	3,987	4,247	3,995
Aldham [a] ...	1,755	1	59	50	3	7	—	53	228	238	117	124	111	114
Boxford [b] ...	1,325	1	159	145	5	17	—	145	682	612	316	298	366	314
Edwardstone [c] ...	1,891	3	100	93	1	7	—	94	420	416	208	207	212	209
Elmsett	1,992	2	82	76	1	16	—	76	434	361	228	204	206	157
Groton	1,560	1	96	94	5	8	—	94	437	358	218	182	219	176
Hadleigh [d] ...	4,318	17	774	761	14	54	7	775	3,229	3,245	1,551	1,511	1,678	1,734
Hadleigh Hamlet [e]	427	—	46	41	1	9	—	41	191	183	99	101	92	82
Kersey [f]	1,510	3	119	112	4	10	—	113	482	482	251	250	231	232
Layham	2,531	10	121	114	2	11	—	114	542	464	303	240	239	224
Lindsey [g] ...	1,230	—	56	51	1	6	—	51	253	221	141	122	112	99
Naughton ...	980	1	34	33	—	—	—	33	144	142	71	77	73	65
Polstead [h] ...	3,414	5	180	165	2	13	—	165	745	669	352	338	393	331
Semer*	1,242	7	41	40	1	3	—	40	305	274	162	171	143	103
Whatfield ...	1,599	8	77	71	2	1	—	71	365	317	193	162	172	155
205. THINGOE ...	83,998	306	3,589	3,491	56	214	3	3,526	15,743	14,528	7,951	7,344	7,792	7,184
1. ROUGHAM + ...	25,954	56	1,175	1,131	14	60	—	1,144	5,051	4,677	2,588	2,379	2,463	2,298
Bradfield Combust	823	3	28	30	—	—	—	30	130	123	62	58	68	65
Bradfield, St. Clare	1,427	1	42	44	2	4	—	44	216	165	109	79	107	86
Bradfield, St. George [i]	1,968	2	98	96	—	2	—	96	388	417	203	229	185	188
Brockley [j] ...	1,538	2	60	60	—	4	—	60	279	243	142	133	137	110
Chedburgh ...	571	1	56	51	1	4	—	56	255	191	136	98	119	93
Great Whelnetham	1,495	2	101	94	1	7	—	94	362	357	199	190	163	167
Hardwick ...	114	—	6	6	—	—	—	6	19	25	9	11	10	14
Hawstead ...	2,304	4	88	82	—	6	—	83	325	297	153	146	172	151
Horningsheath	2,212	3	141	129	4	10	—	131	599	525	293	259	301	266
Ickworth ...	1,258	8	15	19	—	—	—	19	92	100	45	48	47	52
Little Whelnetham	599	1	36	36	2	—	—	37	174	138	86	64	88	74
Nowton	1,165	2	52	49	1	2	—	52	234	201	115	97	119	104
Rede	1,239	1	46	39	1	7	—	39	204	182	103	99	101	83
Rougham [k] ...	3,977	8	189	192	1	4	—	193	835	849	424	426	411	423
Rushbrooke ..	1,063	12	34	32	—	—	—	32	136	134	63	56	73	78
Stanningfield ...	1,469	2	66	61	1	3	—	61	301	258	162	135	139	123
Whepstead [l] ...	2,732	4	117	111	—	7	—	111	502	472	279	251	223	221
2. FORNHAM + ...	33,816	101	1,188	1,162	20	69	2	1,177	5,415	5,050	2,711	2,590	2,704	2,460
Barrow	2,677	5	204	211	4	6	2	219	952	967	461	473	491	494
Chevington [m] ...	2,445	3	117	112	—	9	—	114	545	457	279	245	266	212
Culford [n]	2,229	27	72	70	3	5	—	70	372	313	197	162	175	151
Denham	1,310	2	42	40	—	5	—	40	164	167	78	92	86	75
Depden [o]	1,596	2	53	50	2	10	—	50	224	192	107	97	117	95
Flempton ...	947	6	39	35	—	6	—	35	187	162	104	83	83	79
Fornham, All Saints	1,705	8	87	79	3	5	—	79	395	333	194	170	201	163
Fornham, St. Genevieve ...	688	8	19	18	—	—	—	18	100	92	46	45	54	47
Fornham, St. Martin	1,294	3	66	65	2	—	—	65	280	282	131	138	149	144
Great Saxham	1,450	4	48	46	—	4	—	46	189	199	91	104	98	95
Hargrave [p] ...	1,781	1	90	84	1	8	—	86	378	337	185	182	193	155
Hengrave ...	897	10	44	49	—	—	—	50	189	222	87	111	102	111
Ingham	1,830	2	55	56	2	—	—	57	292	252	154	138	138	114
Lackford ...	2,338	10	39	37	—	2	—	37	193	178	107	93	86	85
Little Saxham	1,320	3	36	36	—	—	—	36	159	159	74	84	85	75
Risby	2,818	2	94	88	3	5	—	89	400	351	197	166	203	185
Westley	1,240	1	31	33	—	—	—	33	158	152	91	83	67	69
West Stow ..	2,941	4	41	43	—	4	—	43	193	193	103	103	90	90
Wordwell ...	2,310	—	11	10	—	—	—	10	45	42	25	21	20	21
3. IXWORTH ...	24,228	149	1,226	1,198	22	85	1	1,205	5,277	4,801	2,652	2,375	2,625	2,426
Ampton	736	25	26	32	—	1	1	32	136	121	63	54	73	67
Bardwell ...	3,183	10	180	167	2	26	—	169	734	668	361	331	373	337
Great Barton [q]	3,764	10	182	170	3	15	—	170	766	645	387	314	379	331
Great Livermere	1,555	33	58	61	3	3	—	60	224	211	115	103	109	108
Ixworth	2,304	12	224	222	4	9	—	224	951	856	465	405	486	451
Ixworth Thorpe	1,065	7	28	26	—	2	—	26	131	115	66	58	65	57
Little Livermere	1,437	28	33	31	—	2	—	30	145	140	69	73	76	67
Pakenham [r] ...	3,711	16	218	207	4	17	—	211	945	886	479	449	466	437
Stanton [s]	3,319	3	182	190	3	8	—	191	791	778	396	383	395	395
Timworth ...	1,375	1	38	38	—	—	—	38	186	146	97	86	89	60
Troston	1,779	4	57	54	3	2	—	54	268	235	154	119	114	116

* A considerable proportion of the population of Semer Civil Parish was enumerated in the Cosford Union Workhouse, *see* Table 17.

[a] Including Aldham Street.
[b] Including Stone Street, and Whitestreet Green.
[c] Including Mill Green, and Sherbourne Street.
[d] Including Stone Street.
[e] Including Wicker Street Green.
[f] Including Kersey Upland, and William's Green.
[g] Including Lindsey Tye, and Rose Green.
[h] Including Bower House Tye, Mill Street, and Polstead Heath.
[i] Including May Pole Green, and Smallwood Green.
[j] Including Brockley Green.
[k] Including Blackthorpe, Kingshall Street, and Rougham Green.
[l] Including Melon Green.
[m] Including Broad Green, and Tan Office Green.
[n] Including Culfordheath.
[o] Including Depden Green.
[p] Including Great Knowles Green, Hargrave Green, and The Grove.
[q] Including Conyer's Green.
[r] Including Grimstone End.
[s] Including Stanton Chair, and Upthorpe.

COUNTY OF **SUFFOLK**—*continued.*

TABLE 12.—REGISTRATION COUNTY, DISTRICTS, and SUB-DISTRICTS, with their constituent CIVIL PARISHES.—AREA; HOUSES and POPULATION 1891 and 1901, and SEPARATE OCCUPIERS 1901—*continued.*

REGISTRATION DISTRICTS and SUB-DISTRICTS and Civil Parishes.	Area in Statute Acres.		Houses.					Families or Separate Occupiers.	Population.					
	Land and Inland Water.	Inland Water only.	Inhabited.	Inhabited.	Uninhabited. In Occupation.	Uninhabited. Not in Occupation.	Building.		Persons.		Males.		Females.	
			1891.	1901.				1901.	1891.	1901.	1891.	1901.	1891.	1901.
206. BURY ST. EDMUNDS*	2,947	6	3,506	3,598	179	96	39	3,698	16,630	13,255	7,762	7,527	8,868	8,728
1. BURY ST. EDMUNDS	2,947	6	3,506	3,598	179	96	39	3,698	16,630	13,255	7,762	7,527	8,868	8,728
Bury St. Edmunds														
207. MILDENHALL	64,870	188	1,920	1,891	47	67	20	1,916	8,559	8,290	4,290	4,201	4,269	4,089
1. MILDENHALL	64,870	188	1,920	1,891	47	67	20	1,916	8,559	8,290	4,290	4,201	4,269	4,089
Barton Mills ...	1,888	10	102	108	1	3	—	108	407	444	188	195	219	249
Cavenham ...	2,352	9	41	36	2	4	—	37	185	147	98	74	87	73
Elveden	5,508	2	60	100	3	1	10	100	233	459	114	245	119	214
Eriswell	6,658	5	87	85	6	1	—	89	402	352	199	183	203	169
Freckenham ...	2,610	6	78	76	—	4	—	76	341	320	161	154	180	166
Herringswell ...	2,242	1	40	41	—	—	—	41	200	178	97	84	103	94
Icklingham ...	6,762	15	99	94	4	4	5	94	375	339	192	174	183	165
Kentford ...	800	1	45	44	—	1	—	44	232	225	129	115	103	110
Lakenheath[a] ...	11,331	56	389	379	17	13	—	383	1,825	1,637	927	843	898	794
Mildenhall[b] ...	16,767	67	823	806	6	29	2	806	3,732	3,567	1,867	1,824	1,865	1,743
Tuddenham ...	2,664	7	81	71	—	2	3	71	329	335	162	166	167	169
Wangford ...	3,285	1	10	7	1	1	—	7	50	38	26	19	24	19
Worlington ...	2,003	8	65	44	7	4	—	60	248	249	130	125	118	124
208. STOW	56,810	108	4,419	4,420	110	198	8	4,525	19,931	19,167	9,871	9,440	10,060	9,727
1. WALSHAM LE WILLOWS	19,179	25	1,162	1,098	34	42	1	1,150	4,982	4,858	2,469	2,370	2,513	2,488
Badwell Ash ..	1,858	2	100	90	5	4	—	94	454	356	244	180	210	176
Elmswell ...	2,089	1	183	202	4	5	1	202	781	858	390	404	391	454
Great Ashfield	1,548	1	87	80	3	2	—	80	362	375	180	179	182	196
Hinderclay[c] ...	1,488	1	71	62	—	4	—	66	312	261	150	133	162	128
Hunston[d] ...	960	1	31	29	1	—	—	30	130	127	75	63	55	64
Langham ...	970	1	41	39	1	2	—	40	175	154	86	79	89	75
Norton[e]	2,460	6	178	168	8	5	—	168	762	742	388	371	374	371
Rickinghall Inferior	1,981	1	81	81	2	2	—	83	362	381	161	183	201	198
Stowlangtoft ...	1,478	7	38	40	1	—	—	41	177	158	85	71	92	87
Walsham le Willows[f] ...	2,817	2	219	239	5	6	—	248	1,033	1,038	500	498	533	540
Wattisfield ...	1,530	2	103	68	4	12	—	98	434	408	210	209	224	199
2. RATTLESDEN...	20,840	39	1,280	1,272	37	78	1	1,310	5,778	5,422	2,907	2,731	2,871	2,691
Beyton[g]	644	1	77	79	1	6	—	79	338	351	159	169	179	182
Buxhall[h] ...	2,560	3	68	88	4	8	1	88	424	402	204	200	220	202
Drinkstone[i] ...	2,196	10	104	103	—	8	—	104	396	382	192	189	204	193
Felsham	1,654	4	80	78	3	1	—	80	374	363	200	189	174	174
Gedding	494	1	23	23	1	—	—	25	93	97	45	48	48	49
Hessett	1,604	5	84	85	—	5	—	89	353	381	186	189	167	192
Onehouse† ...	926	3	45	49	1	5	—	51	318	314	171	165	147	149
Rattlesden[j] ...	3,299	2	225	214	5	15	—	225	980	894	511	447	469	447
Shelland... ...	551	1	20	18	1	3	—	19	90	89	47	53	43	36
Thurston[k] ...	2,223	2	153	149	8	4	—	158	644	600	318	301	326	299
Tostock	952	2	70	71	2	2	—	72	298	286	149	141	149	145
Wetherden ...	1,856	2	106	102	8	7	—	102	452	400	230	217	222	183
Woolpit[l]... ...	1,881	3	225	213	3	14	—	218	1,018	863	495	423	523	440
3. STOWMARKET	16,791	44	1,977	2,050	59	78	6	2,065	9,171	8,887	4,495	4,339	4,676	4,548
Combs[m]	2,822	8	264	274	1	11	—	275	1,184	1,212	637	643	547	569
Creeting St. Peter[n]	1,358	6	50	49	1	2	—	51	248	231	129	120	119	111
Gipping	1,159	1	15	7	—	7	—	8	45	39	19	22	26	17
Great Finborough[o]	1,695	5	94	96	—	1	1	97	462	412	229	198	233	214
Harleston ...	612	1	14	13	—	—	—	13	78	64	43	33	35	31
Haughley[p] ...	2,566	5	197	193	7	12	—	193	859	789	429	382	430	407
Little Finborough	322	—	11	8	—	1	—	8	44	33	23	18	21	15
Old Newton[q] ...	2,372	2	149	151	2	7	—	151	672	619	340	316	332	303
Stowmarket ...	999	9	912	962	26	27	3	966	4,339	4,162	2,025	1,947	2,314	2,215
Stowupland[r] ...	2,886	7	271	297	2	10	2	303	1,240	1,326	621	660	619	666

* The Registration District of Bury St. Edmunds is coextensive with the Civil Parish of the same name.
† A considerable proportion of the population of Onehouse Civil Parish was enumerated in the Stow Union Workhouse, *see* Table 17.

[a] Including Undley.
[b] Including Beck Row, Cake Street, Holmsey Green, Holywell Row, Mildenhall Fen, West Row, and Wild Street.
[c] Including Crackthorn Corner, and Thorpe Street.
[d] Including Hunston Green.
[e] Including Norton Little Green, and Stanton Street.
[f] Including Cranmer Green, Crowland, and West Street.
[g] Including Beyton Green.
[h] Including Mill Green.
[i] Including Drinkstone Green.
[j] Including Hightown Green, and Poystreet Green.
[k] Including Great Green.
[l] Including Woolpit Green, and Woolpit Heath.
[m] Including Combs Ford, and Moats Tye.
[n] Including West Creeting Green.
[o] Including High Street Green.
[p] Including Haughley Green.
[q] Including Brown Street, and Ward Green.
[r] Including Mill Street, and Saxham Street.

COUNTY OF SUFFOLK—*continued.*

TABLE 12.—REGISTRATION COUNTY, DISTRICTS, and SUB-DISTRICTS, with their constituent CIVIL PARISHES.—AREA; HOUSES and POPULATION 1891 and 1901, and SEPARATE OCCUPIERS 1901—*continued.*

REGISTRATION DISTRICTS and SUB-DISTRICTS and Civil Parishes.	Area in Statute Acres. Land and Inland Water.	Area in Statute Acres. Inland Water only.	Houses. Inhabited. 1891.	Houses. Inhabited. 1901.	Houses. Uninhabited. In Occupation. 1901.	Houses. Uninhabited. Not in Occupation. 1901.	Houses. Building. 1901.	Families or Separate Occupiers. 1901.	Population. Persons. 1891.	Population. Persons. 1901.	Population. Males. 1891.	Population. Males. 1901.	Population. Females. 1891.	Population. Females. 1901.
209. HARTISMERE	54,510	156	3,320	3,139	64	197	4	3,178	14,691	13,514	7,451	6,821	7,240	6,693
1. MENDLESHAM	32,047	64	1,932	1,791	32	119	4	1,809	8,668	7,844	4,426	4,054	4,242	3,790
Aspall	843	2	27	24	1	3	—	25	139	116	65	60	74	56
Bacton [a]	2,290	5	141	131	2	14	4	131	646	581	330	303	316	278
Braiseworth ...	730	2	27	24	—	6	—	24	119	113	61	57	58	56
Cotton	2,008	4	112	101	1	8	—	101	472	421	244	213	228	208
Eye [b]	4,410	16	461	455	6	8	—	463	2,064	2,004	1,002	980	1,062	1,024
Finningham ...	1,257	2	102	86	1	11	—	86	414	353	203	182	211	171
Mendlesham [c] ...	3,960	5	245	221	12	20	—	224	1,138	961	582	500	556	461
Occold	1,508	2	116	102	1	12	—	103	514	435	260	219	254	216
Redlingfield ...	1,060	2	40	38	2	2	—	39	175	165	94	93	81	72
Rishangles ...	721	1	38	38	1	1	—	38	152	155	81	72	71	83
Stoke Ash ...	1,215	4	55	52	—	3	—	52	228	231	116	117	112	114
Thorndon * [d] ...	2,723	6	121	115	3	5	—	117	618	550	355	311	263	239
Thwaite	833	1	29	23	—	2	—	24	122	105	62	56	60	49
Westhorpe ...	1,337	2	48	40	—	4	—	40	216	191	101	100	115	91
Wetheringsett cum Brockford [e]	3,812	5	207	189	1	1	—	189	967	812	501	438	466	374
Wickham Skeith [f]	1,782	3	103	95	—	17	—	96	439	413	233	222	206	191
Wyverstone [g] ...	1,558	2	60	57	1	2	—	57	245	238	136	131	109	107
2. BOTESDALE ...	22,463	92	1,388	1,348	32	78	—	1,369	6,023	5,670	3,025	2,767	2,998	2,903
Botesdale ...	1,269	35	112	101	2	13	—	101	455	399	221	190	234	209
Brome [h]	908	4	65	67	—	3	—	66	274	297	131	143	143	154
Burgate [i]	2,067	3	60	55	3	6	—	64	273	229	144	112	129	117
Gislingham [j] ...	2,271	1	115	111	1	13	—	112	494	438	245	235	249	203
Mellis	1,365	3	103	105	2	4	—	105	413	451	215	231	198	220
Oakley	1,304	11	58	54	3	4	—	54	260	228	130	108	130	120
Palgrave ...	1,504	5	165	172	4	2	—	172	776	726	354	344	422	382
Redgrave [k] ...	2,123	15	122	123	—	2	—	127	503	501	252	228	251	273
Rickinghall Superior	1,414	1	125	120	8	6	—	120	498	485	253	237	245	248
Stuston	802	3	45	45	—	3	—	46	194	216	93	110	101	106
Thornham Magna	1,368	2	56	48	4	4	—	49	275	198	139	93	136	105
Thornham Parva	685	1	28	21	1	2	—	21	136	116	64	47	72	69
Thrandeston [l] ...	1,386	1	65	64	—	4	—	64	285	271	159	130	126	141
Wortham [m] ...	2,740	6	179	173	1	11	—	175	852	776	449	396	403	380
Yaxley	1,257	1	90	89	3	1	—	93	335	339	176	163	159	176
210. HOXNE ...	52,842	140	2,627	2,418	39	300	2	2,425	11,461	10,221	5,831	5,224	5,630	4,997
1. STRADBROKE	25,606	85	1,339	1,231	24	157	—	1,234	5,813	5,200	2,928	2,658	2,885	2,542
Denham	1,282	2	59	52	1	3	—	52	272	192	150	97	122	95
Fressingfield ...	4,618	9	250	231	5	27	—	231	1,086	1,005	557	514	529	491
Hoxne [n]	4,056	25	219	202	4	19	—	202	934	838	470	432	464	406
Mendham [o] ...	2,905	11	135	126	2	22	—	127	590	513	313	269	277	244
Metfield	2,338	4	114	104	—	20	—	105	524	437	267	235	257	202
Stradbroke [p] ...	3,796	6	251	236	8	25	—	237	1,069	1,016	527	502	542	514
Syleham [q] ...	1,615	8	55	50	1	7	—	50	234	241	117	124	117	117
Weybread [r] ..	2,501	15	147	135	—	10	—	135	638	571	289	282	349	289
Wingfield [s] ...	2,495	5	109	95	3	24	—	95	466	387	238	203	228	184
2. DENNINGTON	27,236	55	1,288	1,187	15	143	2	1,191	5,648	5,021	2,903	2,566	2,745	2,455
Athelington ...	494	1	20	19	—	1	—	19	106	87	49	38	57	49
Badingham ...	3,209	5	139	143	1	7	—	143	598	558	315	276	283	282
Bedfield [t] ...	1,270	3	79	74	1	7	—	74	357	317	183	169	174	148
Bedingfield [u] ...	1,805	5	61	61	—	3	—	61	299	298	149	145	150	153
Brundish [v] ...	2,126	6	79	69	1	13	—	69	377	326	194	180	183	146
Dennington [w] ...	3,267	8	169	156	1	19	—	156	718	652	367	321	351	331
Horham	1,456	1	72	68	4	7	—	69	328	287	169	157	159	130
Laxfield	3,719	6	208	198	4	9	2	199	905	827	446	416	459	411
Monk Soham [x] ...	1,619	2	77	59	1	11	—	59	315	244	170	125	145	119
Saxtead [y] ...	1,209	2	79	71	—	12	—	71	352	270	198	143	154	127
Southolt ...	821	2	30	28	—	6	—	28	152	126	78	68	74	58
Tannington [z] ...	1,638	7	44	34	1	12	—	34	167	146	89	81	78	65
Wilby [aa]	2,130	3	93	81	1	15	—	83	400	331	207	171	193	160
Worlingworth [bb]	2,473	4	138	126	—	21	—	126	574	552	289	276	285	276

* A considerable proportion of the population of Thorndon Civil Parish was enumerated in the Kerrison Reformatory for Boys, *see* Table 17.

[a] Including Ford's Green.
[b] Including Gretna Green, and Langton Green.
[c] Including Mendlesham Green.
[d] Including Standwell Green.
[e] Including Blacksmith's Green, Brockford Green, Park Green, Pitman's Corner, and Wetherup Street.
[f] Including Wickham Green, and Wickham Street.
[g] Including Wyverstone Street.
[h] Including Brome Street.
[i] Including part of Burgate Great Green.
[j] Including Little Green, and Mill Street.
[k] Including Fen Street.
[l] Including Great Green.
[m] Including Magpie Green, and part of Burgate Great Green.
[n] Including Cross Street, Green Street, Heckfield Green, Reading Green, and South Green.
[o] Including Withersdale Street.
[p] Including Ashfield Green, Barley Green, and part of Wootten Green.
[q] Including Great Green.
[r] Including Upper Weybread, and Weybread Street.
[s] Including Earsham Street, and Wingfield Street.
[t] Including Bedfield Long Green.
[u] Including Bedingfield Street.
[v] Including Brundish Street.
[w] Including Maypole Green.
[x] Including Monk Soham Green.
[y] Including Saxtead Green, and Saxtead Little Green.
[z] Including Tannington Green.
[aa] Including Russel's Green, Wilby Green, and part of Wootten Green.
[bb] Including Fincle Street, Shop Street, and Stanway Green.

COUNTY OF SUFFOLK—*continued.*

TABLE 12.—REGISTRATION COUNTY, DISTRICTS, and SUB-DISTRICTS, with their constituent CIVIL PARISHES.—AREA; HOUSES and POPULATION 1891 and 1901, and SEPARATE OCCUPIERS 1901—*continued.*

REGISTRATION DISTRICTS and SUB-DISTRICTS and Civil Parishes.	AREA in Statute Acres.		HOUSES.					Families or Separate Occupiers.	POPULATION.					
	Land and Inland Water.	Inland Water only.	Inhabited.	Inhabited.	Uninhabited.		Building.		PERSONS.		Males.		Females.	
					In Occupation.	Not in Occupation.								
			1891.	1901.				1901.	1891.	1901.	1891.	1901.	1891.	1901.
211. BOSMERE +	58,883	133	3,413	3,281	49	189	5	3,290	14,920	14,097	7,549	7,149	7,371	6,948
1. CODDENHAM...	31,068	56	1,703	1,607	31	124	4	1,611	7,470	6,896	3,771	3,518	3,699	3,378
Akenham ...	1,017	1	20	20	—	—	—	20	116	104	52	55	64	49
Ashbocking [a] ...	1,413	3	69	66	—	5	1	66	289	289	141	151	148	138
Ashfield [b] ...	1,580	—	52	52	—	2	—	52	194	214	98	115	96	99
Barham*... ...	1,802	7	91	85	3	2	—	85	458	449	255	233	203	216
Claydon	975	4	138	136	—	—	—	141	562	549	267	278	295	271
Coddenham [c] ...	2,733	12	182	168	1	36	—	168	801	705	388	362	413	343
Crowfield [d] ...	1,731	2	86	85	3	2	2	86	293	311	145	155	148	156
Debenham ...	3,322	5	308	290	17	27	1	291	1,219	1,182	596	575	623	607
Framsden [e] ...	2,862	3	156	140	1	17	—	140	734	585	388	303	346	282
Gosbeck	1,475	—	59	48	—	6	—	48	288	203	149	101	139	102
Helmingham ...	2,454	8	71	70	—	2	—	70	353	332	177	183	176	149
Hemingstone ...	1,449	1	68	61	—	5	—	61	279	239	142	109	137	130
Henley	1,235	1	57	49	2	1	—	49	220	208	121	109	99	99
Mickfield ...	1,274	1	49	44	1	5	—	44	224	199	116	102	108	97
Pettaugh ...	807	1	47	47	—	2	—	47	221	201	121	111	100	90
Stonham Aspall [f]	2,474	4	148	143	1	7	—	140	720	647	360	328	360	319
Swilland	956	1	45	47	2	—	—	47	214	190	112	101	102	89
Winston ...	1,509	2	57	56	—	5	—	56	285	289	143	147	142	142
2. NEEDHAM MARKET +	27,815	77	1,710	1,674	18	65	1	1,679	7,450	7,201	3,778	3,631	3,672	3,570
Badley	1,078	6	18	18	—	—	—	18	83	77	44	42	39	35
Barking [g] ...	3,133	12	415	395	3	3	—	395	1,730	1,657	876	794	854	863
Battisford [h] ...	1,581	1	91	88	—	5	—	88	399	390	203	206	196	184
Baylham [i] ...	1,357	8	60	55	2	6	—	57	288	255	156	128	132	127
Bramford ...	3,140	15	255	253	3	17	1	257	1,140	1,200	570	617	570	583
Creeting, St. Mary	3,185	16	153	159	2	—	—	159	676	636	324	298	352	338
Earl Stonham [j]	2,550	3	144	139	—	5	—	139	612	574	318	276	294	298
Flowton	492	—	32	27	—	2	—	27	150	129	82	74	68	55
Great Blakenham	875	7	61	63	2	3	—	62	276	305	145	160	131	145
Great Bricett ...	926	1	52	51	1	1	—	51	245	202	125	113	120	89
Little Blakenham	1,070	1	35	36	1	1	—	36	159	156	79	77	80	79
Little Stonham	1,202	1	74	72	—	2	—	72	346	310	175	167	171	143
Nettlestead ...	991	1	14	17	—	1	—	17	62	74	33	38	29	36
Offton [k]	1,568	2	78	73	—	4	—	73	324	308	155	151	169	157
Ringshall [l] ...	2,135	3	69	66	—	5	—	66	286	243	144	129	142	114
Somersham ...	1,095	—	88	86	3	4	—	86	354	362	186	199	168	163
Whitton... ...	497	—	32	39	—	1	—	39	143	182	74	86	69	96
Willisham [m] ...	940	—	39	37	1	5	—	37	177	141	89	76	88	65
212. SAMFORD +	45,351	147	2,717	2,785	52	148	9	2,836	11,960	12,253	6,012	6,179	5,948	6,074
1. CAPEL ST. MARY +	22,614	78	1,375	1,355	28	106	5	1,365	5,898	5,827	2,941	2,917	2,957	2,910
Burstall	768	2	52	51	—	2	2	51	215	227	118	120	97	107
Capel St. Mary [n]	1,917	1	121	118	2	14	—	120	605	526	318	283	287	243
Chattisham ...	724	1	48	42	2	3	—	42	206	161	117	85	89	76
Copdock	965	1	70	75	2	3	—	75	319	334	162	164	157	170
East Bergholt [o]	3,140	21	312	318	8	23	—	324	1,316	1,397	626	683	690	714
Great Wenham	1,133	1	51	49	4	5	—	49	228	184	129	98	99	86
Higham	900	7	46	46	3	2	—	46	194	177	84	77	110	100
Hintlesham [p] ...	2,804	3	137	130	—	6	—	130	567	574	292	302	275	272
Holton, St. Mary	848	1	36	37	—	5	—	37	176	144	89	75	87	69
Little Wenham	940	1	14	13	—	4	—	13	56	65	27	29	29	36
Raydon [q] ...	2,374	4	128	120	1	1	—	121	541	505	269	272	272	233
Shelley	916	4	22	24	1	4	—	24	91	103	39	41	52	62
Sproughton ...	2,181	17	127	133	—	10	3	133	525	637	249	305	276	332
Stratford, St. Mary	1,503	12	130	126	3	16	—	127	522	510	262	246	260	264
Washbrook [r] ...	1,501	2	81	73	2	8	—	73	337	283	160	137	177	146

* A considerable proportion of the population of Barham Civil Parish was enumerated in the Bosmere and Claydon Union Workhouse, *see* Table 17.

[a] Including Ashbocking Green.
[b] Including Thorpe.
[c] Including Coddenham Green.
[d] Including Stone Street.
[e] Including Blackbird Corner.
[f] Including East End, Mill Green, and Stonham Aspall Green.
[g] Including Barking Tye, and Darmsden.
[h] Including Battisford Tye.
[i] Including Lower Street, and Upper Street.
[j] Including Broad Green, Forward Green, and Middlewood Green.
[k] Including Little Bricett.
[l] Including Charles Tye.
[m] Including Willisham Tye.
[n] Including The Green.
[o] Including East End.
[p] Including Duck Street.
[q] Including Lower Street, and The Woodland.
[r] Including Washbrook Green, and Whight's Corner.

COUNTY OF **SUFFOLK**—*continued.*

TABLE 12.—REGISTRATION COUNTY, DISTRICTS, and SUB-DISTRICTS, with their constituent CIVIL PARISHES.—AREA; HOUSES and POPULATION 1891 and 1901, and SEPARATE OCCUPIERS 1901—*continued.*

REGISTRATION DISTRICTS and SUB-DISTRICTS and Civil Parishes.	Area in Statute Acres. Land and Inland Water.	Area in Statute Acres. Inland Water only.	Houses. Inhabited. 1891.	Houses. Inhabited. 1901.	Houses. Uninhabited. In Occupation. 1901.	Houses. Uninhabited. Not in Occupation. 1901.	Houses. Building. 1901.	Families or Separate Occupiers. 1901.	Population. Persons. 1891.	Population. Persons. 1901.	Population. Males. 1891.	Population. Males. 1901.	Population. Females. 1891.	Population. Females. 1901.
212. SAMFORD+ —*cont.*														
2. HOLBROOK +	22,737	69	1,342	1,430	24	42	4	1,471	6,062	6,426	3,071	3,262	2,991	3,164
Belstead [a] ...	1,018	—	60	61	—	3	—	64	254	239	126	110	128	129
Bentley [b] ...	2,875	1	85	96	2	1	—	97	414	451	212	231	202	220
Brantham [c] ...	1,882	12	154	176	4	2	2	177	695	843	358	442	337	401
Chelmondiston [d]	1,289	—	197	203	3	2	—	206	845	865	417	425	428	440
Erwarton ...	1,306	—	43	47	—	2	—	48	183	200	92	99	91	101
Freston	1,460	3	63	56	—	4	—	56	265	254	139	127	126	127
Harkstead ...	1,740	1	84	85	2	6	—	86	371	388	184	198	187	190
Holbrook [e] ...	2,054	26	173	178	3	5	—	182	774	720	390	357	384	363
Shotley [f]	2,041	1	132	161	3	4	1	168	580	750	296	390	284	360
Stutton [g]	2,299	5	122	130	4	3	—	134	542	522	275	257	267	265
Tattingstone ...	1,671	16	108	107	2	2	—	108	515	558	267	289	248	269
Wherstead ...	2,142	3	56	60	—	7	—	67	315	287	159	153	156	134
Woolverstone ...	960	1	65	70	1	1	1	78	309	349	156	184	153	165
213. IPSWICH +...	8,112	60	12,322	14,518	481	429	128	14,729	57,433	66,630	26,693	31,181	30,740	35,449
1. IPSWICH WESTERN +	4,383	37	5,898	6,671	217	235	62	6,778	27,554	30,649	12,890	14,502	14,664	16,147
St. Mary at the Elms (*Ipswich C.B.*)	11	—	237	233	10	3	—	236	938	896	438	410	500	486
St. Mary at the Tower (*Ipswich C.B.*)	16	—	115	90	2	51	1	90	656	484	267	196	389	288
St. Mary Stoke (*Ipswich C.B.*)	1,730	11	852	1,142	7	14	6	1,166	4,122	5,439	1,968	2,580	2,154	2,859
St. Matthew (*Ipswich C.B.*)	690	3	2,782	3,274	117	113	40	3,338	12,747	14,914	5,819	6,939	6,928	7,975
St. Nicholas (*Ipswich C.B.*)	27	—	404	403	25	7	1	412	1,862	1,889	861	884	1,001	1,005
St. Peter (*Ipswich C.B.*)	167	21	1,195	1,209	32	32	14	1,215	5,776	5,584	2,852	2,801	2,924	2,783
St. Stephen (*Ipswich C.B.*)	19	—	131	123	22	3	—	123	594	556	245	260	349	296
Westerfield in Ipswich (*Ipswich C.B.*)	630	1	61	63	—	2	—	64	284	283	147	134	137	149
Whitton cum Thurlston (*Ipswich C.B.*)	1,093	1	121	134	2	10	—	134	575	604	293	298	282	306
2. IPSWICH EASTERN +	3,729	23	6,424	7,847	264	194	66	7,951	29,879	35,981	13,803	16,679	16,076	19,302
Rushmere (*Ipswich C.B.*)*	662	1	55	59	1	4	—	53	252	601	129	345	123	256
St. Clement (*Ipswich C.B.*)	1,434	16	2,106	2,694	109	66	22	2,738	10,063	12,537	4,871	6,056	5,192	6,481
St. Helen (*Ipswich C.B.*)	223	—	960	1,089	12	12	6	1,098	4,335	4,703	1,935	2,083	2,400	2,620
St. Lawrence (*Ipswich C.B.*)	7	—	74	50	45	4	—	50	432	261	172	111	260	150
St. Margaret (*Ipswich C.B.*)†	1,314	4	2,933	3,680	95	90	38	3,734	13,596	16,751	6,143	7,558	7,453	9,193
St. Mary at the Quay (*Ipswich C.B.*)	17	2	200	178	1	2	—	181	913	862	420	405	493	457
Shire Hall Yard (*Ipswich C.B.*)	3	—	92	93	1	16	—	93	266	249	120	112	146	137
Warren House (*Ipswich C.B.*)	69	—	4	4	—	—	—	4	22	17	13	9	9	8

* A considerable proportion of the population of Rushmere Civil Parish was enumerated in the Workhouse of the Ipswich and Woodbridge Unions, which has been erected since 1891, *see* Table 17.

† The figures given above for St. Margaret Civil Parish include those for His Majesty's Prison, which is, however, situated partly in St. Helen Civil Parish, and partly in a detached part of St. Stephen Civil Parish, *see* Table 17.

[a] Including Blacksmith's Corner.
[b] Including Bentley Grove.
[c] Including Cattawade.
[d] Including Pinmill, and part of Shotley Common.
[e] Including Lower Holbrook.
[f] Including Over Hall, Shotley Street, and part of Shotley Common.
[g] Including Lower Street, and Upper Street.

COUNTY OF **SUFFOLK**—*continued.*

TABLE 12.—REGISTRATION COUNTY, DISTRICTS, and SUB-DISTRICTS, with their constituent CIVIL PARISHES.—AREA; HOUSES and POPULATION 1891 and 1901, and SEPARATE OCCUPIERS 1901—*continued.*

REGISTRATION DISTRICTS and SUB-DISTRICTS and Civil Parishes.	Area in Statute Acres. Land and Inland Water.	Area in Statute Acres. Inland Water only.	Houses. Inhabited. 1891.	Houses. Inhabited. 1901.	Houses. Uninhabited. In Occupation. 1901.	Houses. Uninhabited. Not in Occupation. 1901.	Houses. Building. 1901.	Families or Separate Occupiers. 1901.	Population. Persons. 1891.	Population. Persons. 1901.	Population. Males. 1891.	Population. Males. 1901.	Population. Females. 1891.	Population. Females. 1901.
214. WOODBRIDGE +	78,472	136	5,214	5,601	265	328	82	5,743	23,550	25,582	11,634	12,422	11,916	13,160
1. CARLFORD + ..	25,989	25	1,416	1,380	22	94	4	1,420	6,144	5,901	3,125	2,932	3,019	2,969
Boulge	515	—	11	12	—	1	2	12	48	57	24	27	24	30
Bredfield ...	1,107	1	94	91	1	4	—	92	375	345	184	160	191	185
Burgh	1,242	2	52	50	—	5	—	52	220	211	109	107	111	104
Charsfield ...	1,358	1	98	98	—	7	—	98	411	412	227	221	184	191
Clopton [a]	2,098	1	78	69	—	8	—	69	358	317	200	165	158	152
Culpho	726	2	15	16	—	—	—	16	67	71	40	33	27	38
Dallinghoo ..	1,536	2	66	64	2	4	—	65	260	239	128	124	132	115
Dallinghoo Wield	38	—	—	—	—	—	—	—	—	—	—	—	—	—
Debach	464	1	32	29	1	1	—	29	140	140	74	74	66	66
Great Bealings	1,036	—	74	68	5	3	—	80	337	291	170	137	167	154
Grundisburgh ...	1,909	2	180	176	3	15	—	178	822	715	419	364	403	351
Hasketon ...	1,680	1	106	106	1	3	—	110	414	461	189	218	225	243
Kesgrave ...	867	—	14	16	—	1	—	16	90	74	51	37	39	37
Little Bealings	798	—	54	51	1	4	2	57	225	231	108	113	117	118
Otley [b]	2,168	3	123	120	2	9	—	122	525	530	249	267	276	263
Pettistree ...	1,779	3	57	57	—	7	—	58	250	262	135	129	115	133
Playford... ...	1,329	2	54	56	2	2	—	56	241	238	121	111	120	127
Rushmere St. Andrew	1,523	—	85	87	1	7	—	95	416	427	220	234	196	193
Tuddenham St. Martin	1,274	1	84	83	2	3	—	84	374	356	188	169	186	187
Westerfield ...	466	1	16	14	—	—	—	14	83	63	38	24	45	39
Witnesham ...	2,046	2	123	117	1	10	—	117	488	461	251	218	237	243
2. COLNEIS ...	26,572	67	1,615	2,088	173	101	56	2,114	7,733	10,051	3,792	4,860	3,941	5,191
Alnesbourn Priory	923	—	11	8	—	—	—	8	52	49	29	29	23	20
Brightwell ..	1,114	—	14	18	—	—	—	18	60	81	32	45	28	36
Bucklesham [c] ...	1,826	3	69	66	1	1	—	66	289	263	157	134	132	129
Falkenham [d] ...	1,751	12	58	60	1	2	—	59	258	244	132	125	126	119
Felixstowe * [e]	1,932	11	292	525	91	40	18	534	1,584	2,720	740	1,251	844	1,469
Foxhall	1,850	1	45	40	1	1	—	40	213	194	107	97	106	97
Hemley	740	2	18	15	—	4	—	14	94	68	46	32	48	36
Kirton	1,854	3	126	121	6	1	—	121	541	515	274	287	267	228
Levington ...	1,026	6	43	43	—	1	—	43	175	160	80	73	95	87
Martlesham ...	2,631	3	107	106	1	7	—	107	472	459	243	236	229	223
Nacton	1,919	7	87	98	2	1	—	98	518	456	246	225	272	231
Newbourn ...	909	—	34	27	1	4	—	27	129	114	72	60	57	54
Purdis Farm ...	596	7	5	5	—	—	—	5	29	23	15	11	14	12
Stratton Hall ...	505	—	3	8	—	1	—	8	16	47	9	26	7	21
Trimley St. Martin [f]	2,538	2	144	146	3	8	2	149	631	691	324	355	307	336
Trimley St. Mary	1,535	1	100	131	6	6	8	133	465	594	238	289	227	305
Waldringfield ...	902	1	58	61	1	—	—	60	284	278	136	134	148	144
Walton * [g] ...	2,021	8	401	610	59	24	28	624	1,923	3,095	912	1,451	1,011	1,644
3. WOODBRIDGE AND WILFORD	25,911	44	2,133	2,133	70	133	22	2,209	9,673	9,630	4,717	4,630	4,956	5,000
Alderton ...	2,575	5	119	103	3	21	—	103	527	469	268	226	259	243
Bawdsey [h] ...	1,636	6	106	102	10	17	—	102	461	400	246	206	215	194
Boyton	1,530	2	69	59	1	14	—	59	223	198	124	97	99	101
Bromeswell ...	1,787	4	52	49	—	3	—	52	236	214	131	116	105	98
Capel St. Andrew	2,330	1	42	39	3	—	—	40	183	164	88	90	95	74
Hollesley [i] ...	3,987	6	119	107	7	9	—	108	607	551	366	321	241	230
Melton †	1,417	6	222	241	2	8	22	241	1,510	1,640	677	760	833	880
Ramsholt ...	1,804	3	30	25	—	10	—	25	157	105	88	49	69	56
Shottisham ..	1,134	1	68	63	2	9	—	64	257	209	130	101	127	108
Sutton [j]	5,448	3	120	122	1	7	—	123	500	495	265	255	235	240
Ufford [k]	1,163	6	135	134	5	7	—	136	532	545	276	274	256	271
Woodbridge ...	1,100	1	1,101	1,089	36	28	—	1,156	4,480	4,610	2,058	2,135	2,422	2,505
215. PLOMESGATE	75,373	235	4,587	4,530	189	242	28	4,566	20,650	19,611	10,314	9,728	10,336	9,883
1. FRAMLINGHAM	19,405	55	1,298	1,205	47	83	4	1,210	5,837	5,407	3,009	2,808	2,828	2,599
Brandeston ...	1,246	7	84	80	4	3	—	80	413	347	201	171	212	176
Cretingham ...	1,649	5	67	58	2	7	—	58	298	256	157	143	141	113
Earl Soham ...	1,977	3	150	133	10	12	2	133	572	551	283	267	289	284
Easton	1,484	7	87	84	2	3	—	84	418	378	218	201	200	177
Framlingham [l]	4,688	5	568	543	20	33	—	545	2,525	2,526	1,310	1,331	1,215	1,195
Hoo [m]	1,217	6	36	31	—	3	—	31	182	158	99	87	83	71
Kenton	1,229	3	51	52	1	—	—	52	258	242	121	125	137	117
Kettleburgh ...	1,446	5	70	65	4	6	—	65	284	262	151	127	133	135
Letheringham...	1,153	9	44	36	1	6	—	36	207	160	117	85	90	75
Monewden ...	1,101	1	42	34	—	8	—	36	203	152	110	81	93	71
Parham [n] ...	2,215	4	99	89	3	2	2	90	477	375	242	190	235	185

* The Civil Parishes of Felixstowe and Walton constitute an Urban District which has been much developed as a seaside resort since 1891.
† A considerable proportion of the population of Melton Civil Parish was enumerated in the Suffolk County Lunatic Asylum, *see* Table 17.

[a] Including Clopton Green.
[b] Including Otley Green.
[c] Including Heath Cottages.
[d] Including Falkenham Sink.
[e] Including Felixtowferry.
[f] Including Trimley Lower Street.
[g] Including Walton Lower Street.
[h] Including Lower Barn.
[i] Including Hollesley Grove.
[j] Including Sutton Street.
[k] Including Upper Street.
[l] Including Brabling Green.
[m] Including Hoo Green.
[n] Including North Green.

COUNTY OF SUFFOLK—*continued.*

TABLE 12.—REGISTRATION COUNTY, DISTRICTS, and SUB-DISTRICTS, with their constituent CIVIL PARISHES.—AREA; HOUSES and POPULATION 1891 and 1901, and SEPARATE OCCUPIERS 1901—*continued.*

REGISTRATION DISTRICTS and SUB-DISTRICTS and Civil Parishes.	Area in Statute Acres. Land and Inland Water.	Area in Statute Acres. Inland Water only.	Houses. Inhabited. 1891.	Houses. Inhabited. 1901.	Houses. Uninhabited. In Occupation. 1901.	Houses. Uninhabited. Not in Occupation. 1901.	Houses. Building. 1901.	Families or Separate Occupiers. 1901.	Population. Persons. 1891.	Population. Persons. 1901.	Population. Males. 1891.	Population. Males. 1901.	Population. Females. 1891.	Population. Females. 1901.
215. PLOMESGATE —*cont.*														
2. ORFORD	34,087	118	1,588	1,554	47	77	2	1,571	7,345	6,736	3,702	3,370	3,643	3,366
Blaxhall	2,018	7	119	112	—	7		118	567	536	290	262	277	274
Butley [a]	1,978	5	76	73	2	6	—	73	337	270	174	130	163	140
Campsea Ash ...	1,825	13	74	74	3	—	—	74	340	345	169	175	171	170
Chillesford ...	1,852	2	31	46	—	4	—	46	241	216	113	106	128	110
Eyke	2,784	7	95	90	2	3	—	90	489	418	269	223	220	195
Gedgrave ...	1,809	7	11	10	1	3	—	10	67	58	37	28	30	30
Hacheston [b] ...	1,779	9	106	114	2	4	2	114	436	442	222	228	214	214
Havergate Island	264	3	1	1	—	—	—	1	4	4	2	3	2	1
Iken [c]	2,662	4	72	64	3	4	—	64	316	279	164	141	152	138
Marlesford ...	1,301	7	89	89	3	5	—	89	375	354	182	178	193	176
Orford	2,702	9	235	217	9	17	—	218	987	885	497	465	490	420
Rendlesham ...	2,036	7	71	67	5	—	—	68	355	283	176	134	179	149
Sudbourne ...	4,906	28	113	113	2	3	—	113	568	518	280	272	288	246
Tunstall [d] ...	2,852	1	159	138	9	13	—	145	638	632	315	310	323	322
Wantisden ...	2,133	—	21	19	1	1	—	19	88	79	47	36	41	43
Wickham Market	1,186	9	315	327	4	7	—	329	1,537	1,417	765	679	772	738
3. ALDEBURGH ...	21,881	62	1,701	1,771	95	82	22	1,785	7,468	7,468	3,603	3,550	3,865	3,918
Aldeburgh [e] ...	1,629	21	485	557	42	12	14	561	2,159	2,405	980	1,100	1,179	1,305
Benhall [f]	2,165	5	141	134	4	10	—	134	588	536	303	275	285	261
Bruisyard ...	1,138	1	57	49	—	—	—	49	252	220	135	124	117	96
Cransford ...	1,202	1	43	47	1	—	—	47	172	181	91	92	81	89
Farnham ...	1,199	6	42	39	1	4	—	39	185	136	101	73	84	63
Friston	1,737	5	111	109	1	5	—	112	459	431	221	209	238	222
Great Glemham	1,918	4	71	70	—	4	—	70	282	312	137	151	145	161
Hazlewood ...	1,740	1	28	23	—	3	—	23	141	107	78	56	63	51
Little Glemham	1,285	8	64	60	3	2	—	60	281	243	142	109	139	134
Rendham [g] ...	1,736	2	73	67	—	15	—	67	336	284	155	138	181	146
Saxmundham	1,107	6	315	347	36	11	1	352	1,371	1,452	619	641	752	811
Snape [h]	1,981	—	113	118	5	5	7	120	546	529	289	266	257	263
Sternfield ...	1,108	1	47	45	—	6	—	45	212	182	110	94	102	88
Stratford, St. Andrew	800	1	45	41	1	3	—	41	202	179	99	92	103	87
Swefling ...	1,136	—	66	65	1	2	—	65	282	271	143	130	139	141
216. BLYTHING ...	94,316	268	5,728	5,899	242	344	26	5,947	25,394	25,577	12,426	12,566	12,968	13,011
1. WESTLETON ...	38,222	87	2,181	2,293	21	131	16	2,312	9,820	10,120	4,878	5,075	4,942	5,045
Aldringham with Thorpe	1,725	33	126	130	3	24	—	130	577	573	292	287	285	286
Blythburgh *[i] ...	4,325	5	127	118	7	4	—	120	746	646	406	349	340	297
Bramfield ...	2,601	2	123	126	5	8	2	127	535	535	274	264	261	271
Darsham ...	1,591	2	87	90	3	2	—	90	365	379	177	191	188	188
Dunwich [j] ..	1,193	4	48	44	—	7	—	44	213	157	94	65	119	92
Kelsale [k]	3,620	5	239	218	8	25	—	217	1,038	960	511	481	527	479
Knoddishall [l] ...	1,850	3	97	102	1	4	—	107	441	479	227	251	214	228
Leiston [m] ...	4,987	10	562	690	18	10	14	704	2,616	3,259	1,298	1,651	1,318	1,608
Middleton [n] ...	2,041	2	123	120	1	12	—	120	520	497	257	252	263	245
Theberton [o] ...	2,001	3	118	114	2	5	—	114	541	490	277	243	264	247
Thorington ...	1,448	1	25	27	2	2	—	27	104	98	46	44	58	54
Walberswick ...	1,985	5	73	79	17	6	—	80	270	304	128	142	142	162
Westleton ...	6,122	8	192	193	6	8	—	193	807	755	417	379	390	376
Yoxford	2,730	4	241	242	8	14	—	239	1,047	988	474	476	573	512
2. HALESWORTH	26,587	57	1,563	1,500	29	141	3	1,522	7,044	6,384	3,424	3,151	3,620	3,233
Chediston [p] ...	2,496	4	72	64	2	6	—	68	363	283	185	147	178	136
Cookley	1,727	1	49	46	—	4	—	46	205	185	100	96	105	89
Cratfield [q] ...	2,127	3	103	95	—	16	—	95	467	392	238	191	229	201
Halesworth ...	1,132	6	548	529	23	33	3	541	2,316	2,216	1,019	1,027	1,297	1,219
Heveningham ...	1,669	3	51	56	—	9	—	57	312	291	167	163	145	128
Huntingfield ...	2,146	16	72	68	1	4	—	63	378	306	190	160	188	146
Linstead Magna	1,325	4	17	17	—	4	—	17	91	96	48	52	43	44
Linstead Parva	567	—	27	28	—	6	—	28	125	120	69	61	56	59
Peasenhall [r] ...	2,184	2	186	179	1	13	—	181	801	715	391	358	410	357
Rumburgh [s] ...	1,538	2	91	79	—	6	—	79	378	316	209	153	169	163
Sibton [t]	2,777	7	95	95	—	5	—	95	475	418	237	208	238	210
Spexhall [u] ...	1,838	3	43	45	—	3	—	45	199	195	96	99	103	96
Ubbeston [v] ...	1,205	1	35	33	—	8	—	35	165	146	87	76	78	70
Walpole	1,675	2	89	89	2	12	—	90	393	348	197	180	196	168
Wissett	2,181	3	85	77	—	12	—	77	376	327	191	180	185	147

* A considerable proportion of the population of Blythburgh Civil Parish was enumerated in the Blything Union Workhouse, *see* Table 17.

[a] Including Butley Abbey, and Butleylow Corner.
[b] Including Lower Hacheston.
[c] Including High Street, and Iken Common.
[d] Including Dunningworth.
[e] Including Slaughden.
[f] Including Benhall Green, and Bigsby's Corner.
[g] Including Rendham Green.
[h] Including Gromford, and Snape Street.
[i] Including Bulcamp, and Hinton.
[j] Including Grey Friars.
[k] Including Carlton, Curlew Green, Dorley's Corner, and East Green.
[l] Including part of Coldfair Green.
[m] Including New Haven, Sizewell, and part of Coldfair Green.
[n] Including Fordley, and Middleton Moor.
[o] Including East Bridge, and Rattla Corner.
[p] Including Chediston Green.
[q] Including North Green.
[r] Including Mill Hill, and part of Poys Street.
[s] Including Rumburgh Street.
[t] Including Sibton Green, and part of Poys Street.
[u] Including Stone Street.
[v] Including Ubbeston Green.

COUNTY OF **SUFFOLK**—*continued.*

TABLE 12.—REGISTRATION COUNTY, DISTRICTS, and SUB-DISTRICTS, with their constituent CIVIL PARISHES.—AREA; HOUSES and POPULATION 1891 and 1901, and SEPARATE OCCUPIERS 1901—*continued.*

REGISTRATION DISTRICTS and SUB-DISTRICTS and Civil Parishes.	AREA in Statute Acres. Land and Inland Water.	Inland Water only.	HOUSES. Inhabited. 1891.	Inhabited. 1901.	Uninhabited. In Occupation. 1901.	Uninhabited. Not in Occupation. 1901.	Building. 1901.	Families or Separate Occupiers. 1901.	POPULATION. Persons. 1891.	Persons. 1901.	Males. 1891.	Males. 1901.	Females. 1891.	Females. 1901.
216. BLYTHING—*cont.*														
3. WENHASTON ...	29,507	124	1,984	2,106	132	72	7	2,113	8,530	9,078	4,124	4,340	4,406	4,733
Benacre	2,560	23	52	50	—	1	—	50	204	216	99	102	105	114
Blyford	874	5	31	32	2	1	—	32	163	144	85	77	78	67
Brampton ...	2,074	3	67	62	3	6	—	62	308	274	157	129	151	145
Covehithe ...	1,458	3	36	34	4	2	—	34	162	189	84	100	78	89
Easton Bavents	323	46	3	4	—	—	—	4	18	16	7	8	11	8
Frostenden ...	1,322	2	94	89	4	4	—	89	417	405	204	199	213	206
Henham	1,803	5	30	26	1	—	—	27	162	140	89	68	73	72
Henstead[a] ...	1,959	6	108	111	5	2	—	110	488	455	249	222	239	233
Holton	1,236	3	118	128	2	2	—	129	493	502	220	259	273	243
Reydon[b]	2,729	6	82	106	—	—	—	103	352	453	189	203	163	250
Sotherton ...	1,095	1	33	36	1	1	—	36	159	177	86	92	73	85
South Cove[c] ...	1,212	1	30	33	1	3	—	33	137	158	62	76	75	82
Southwold ...	612	1	563	658	90	24	6	651	2,311	2,800	1,025	1,236	1,286	1,564
Stoven	806	2	33	30	—	2	—	32	115	116	56	62	59	54
Uggeshall ...	1,494	3	54	49	—	4	—	52	235	228	125	120	110	108
Wangford ...	897	1	132	130	1	3	—	130	565	576	282	275	283	301
Wenhaston[d] ...	2,401	9	206	200	11	10	—	205	832	792	409	406	423	386
Westhall[e] ...	2,318	2	85	95	2	4	1	98	391	413	207	215	184	198
Wrentham ...	2,334	2	227	233	5	3	—	233	1,018	1,019	489	491	529	528
217. WANGFORD	35,570	105	3,299	3,313	75	111	11	3,348	15,301	14,885	7,519	7,264	7,782	7,621
1. BUNGAY ...	17,103	78	1,308	1,270	30	60	8	1,285	5,803	5,401	2,809	2,605	2,994	2,796
Bungay, Holy Trinity[f] ...	2,052	10	415	407	8	10	4	410	1,801	1,640	841	774	960	866
Bungay, St. Mary	590	17	402	389	12	19	—	399	1,759	1,674	810	787	949	887
Flixton	1,774	11	36	39	—	—	—	39	168	193	94	92	74	101
Homersfield ...	1,005	13	33	32	1	1	2	33	160	139	87	72	73	67
Ilketshall, St. John	755	1	15	14	1	—	—	14	93	72	44	36	49	36
Ilketshall, St. Lawrence	1,180	1	50	49	—	3	—	49	247	208	127	100	120	108
Ilketshall, St. Margaret[g]	2,097	2	61	59	3	4	—	59	268	250	146	130	122	120
Mettingham[h] ...	1,392	12	71	73	—	6	—	74	325	318	156	142	169	176
South Elmham, All Saints, and St. Nicholas[i]	1,641	3	52	51	1	2	—	51	241	233	120	122	121	111
South Elmham, St. Cross	1,310	3	47	44	—	1	—	44	222	189	126	103	96	86
South Elmham, St. James	1,315	2	54	47	1	7	2	47	201	187	105	99	96	88
South Elmham, St. Margaret	595	1	32	29	1	3	—	29	123	121	56	58	67	63
South Elmham, St. Michael	827	1	26	21	2	4	—	21	116	84	55	41	61	43
South Elmham, St. Peter	570	1	14	16	—	—	—	16	79	93	42	49	37	44
2. BECCLES ...	18,467	27	1,991	2,043	45	51	3	2,063	9,498	9,484	4,710	4,659	4,788	4,825
Barsham[j] ...	1,723	1	61	60	1	4	—	60	299	251	147	132	152	119
Beccles[k] ...	2,017	2	1,396	1,484	33	23	3	1,498	6,669	6,898	3,243	3,344	3,426	3,554
Ellough	1,109	1	27	28	—	2	—	28	140	127	76	67	64	60
Great Redisham	737	—	35	32	1	2	—	32	169	117	86	62	83	55
Ilketshall, St. Andrew	1,718	3	104	88	2	11	—	88	484	373	255	187	229	186
North Cove ...	1,242	2	53	52	1	3	—	52	234	240	118	121	116	119
Ringsfield ...	1,832	2	66	65	—	1	—	66	309	321	159	159	150	162
Shadingfield ...	1,403	3	34	32	1	2	—	35	159	155	76	79	83	76
Shipmeadow* ...	823	4	29	27	1	1	—	27	223	245	130	131	93	114
Sotterley ...	1,597	5	59	52	2	1	—	53	246	221	121	102	125	119
Weston	1,567	2	51	50	—	1	—	51	253	217	135	112	118	105
Willingham ...	1,027	1	32	32	1	—	—	32	115	138	60	71	55	67
Worlingham ...	1,672	1	44	41	2	—	—	41	198	181	104	92	94	89

* A considerable proportion of the population of Shipmeadow Civil Parish was enumerated in the Wangford Union Workhouse, *see* Table 17.

[a] Including Hulver Street.
[b] Including Mount Pleasant.
[c] Including Cove Bottom.
[d] Including Blackheath, and Mells.
[e] Including Cox Common, Lower Common, and Mill Common.
[f] Including Mile End.
[g] Including High Street.
[h] Including Fen Row.
[i] Including Eel's Foot.
[j] Including Barsham Hill.
[k] Including Ingate Place.

COUNTY OF SUFFOLK—*continued.*

TABLE 12.—REGISTRATION COUNTY, DISTRICTS, and SUB-DISTRICTS, with their constituent CIVIL PARISHES.—AREA; HOUSES and POPULATION 1891 and 1901, and SEPARATE OCCUPIERS 1901—*continued.*

REGISTRATION DISTRICTS and SUB-DISTRICTS and Civil Parishes.	AREA in Statute Acres.		HOUSES.					Families or Separate Occupiers.	POPULATION.					
	Land and Inland Water.	Inland Water only.	Inhabited.	Inhabited.	Uninhabited. In Occupation.	Uninhabited. Not in Occupation.	Building.		Persons.		Males.		Females.	
			1891.	1901.				1901.	1891.	1901.	1891.	1901.	1891.	1901.
218. MUTFORD ...	31,741	245	7,403	9,021	360	204	185	9,309	35,023	43,338	16,076	20,658	18,947	22,680
1. KESSINGLAND	10,534	22	2,088	2,785	160	90	65	2,865	9,474	12,858	4,247	5,863	5,227	6,995
Barnby	1,093	10	69	70	4	—	1	70	313	311	157	154	156	157
CarltonColville [a]	2,828	1	381	499	15	8	13	501	1,826	2,375	872	1,185	954	1,190
Gisleham ..	1,341	3	69	66	3	4	2	67	287	306	145	162	142	144
Kessingland [b] ...	1,679	5	305	340	25	5	6	343	1,275	1,420	553	611	722	809
Kirkley [*c] ...	547	—	891	1,359	89	64	22	1,427	4,189	6,465	1,811	2,810	2,378	3,655
Mutford	1,597	1	97	97	3	4	—	97	420	409	183	200	237	209
Pakefield ...	688	1	246	324	20	4	21	330	1,010	1,425	449	670	561	755
Rushmere ...	761	1	30	30	1	1	—	30	154	147	77	71	77	76
2. LOWESTOFT ...	7,495	44	4,505	5,402	188	93	62	5,594	21,938	26,756	10,060	12,960	11,878	13,796
Blundeston ...	1,583	19	153	168	—	3	—	170	741	737	356	365	385	372
Corton	1,178	1	128	142	5	3	—	142	577	618	289	315	288	303
Flixton	604	17	13	15	—	—	—	15	97	76	46	37	51	39
Gunton	638	5	10	12	—	—	—	13	51	80	23	30	28	50
Lowestoft [d] ...	1,631	1	3,954	4,708	180	83	52	4,890	19,158	23,385	8,687	11,251	10,471	12,134
Oulton † [e] ...	1,861	1	247	357	3	4	10	364	1,314	1,860	659	962	655	898
3. BELTON	13,712	179	810	834	12	21	8	850	3,611	3,724	1,769	1,835	1,842	1,889
Ashby	1,105	56	21	21	1	—	—	21	88	89	46	43	42	46
Belton [f]	2,057	27	164	174	4	5	4	184	752	836	362	403	390	433
Bradwell ...	2,340	—	119	125	—	8	—	125	542	534	263	263	279	271
Burgh Castle ...	1,496	1	104	118	2	4	—	118	469	527	234	277	235	250
Fritton	1,483	53	60	65	—	—	—	66	297	270	153	140	144	130
Herringfleet ...	1,305	23	43	53	1	2	4	53	187	257	88	114	99	143
Hopton	1,291	7	71	68	2	2	—	69	304	293	144	149	160	144
Lound [g]	1,263	5	97	83	1	—	—	84	403	377	202	189	201	188
Somerleyton ...	1,372	7	131	127	1	—	—	130	569	541	277	257	292	284

* Kirkley Civil Parish has been much developed as a seaside resort since 1891.
† A considerable proportion of the population of Oulton Civil Parish was enumerated in the Mutford and Lothingland Union Workhouse, *see* Table 17.

[a] Including Whitton Green, and part of Mutfordbridge.
[b] Including Beach End.
[c] Including South Lowestoft.
[d] Including Lowestoft End, and North Grove.
[e] Including Campsheath, and part of Mutfordbridge.
[f] Including Browston Green.
[g] Including Bunker's Hill.

NOTE.—For particulars of Parishes in the Administrative County of West Suffolk, but included in other Registration Counties, *see* Supplemental Table, 12A, on next page.

COUNTY OF SUFFOLK—*continued.*

TABLE 12A.—The following PARISHES, although in the ADMINISTRATIVE COUNTY of WEST SUFFOLK, are not included in the REGISTRATION COUNTY, and therefore do not appear in the foregoing Table (see Table 2).

CIVIL PARISH.	Number of Registration District and Sub-District.	AREA in Statute Acres.		HOUSES.					Families or Separate Occupiers.	POPULATION.					
		Land and Inland Water.	Inland Water only.	Inhabited.	Inhabited.	Uninhabited.		Building.		PERSONS.		Males.		Females.	
						In Occupation.	Not in Occupation.								
				1891.	1901.				1901.	1891.	1901.	1891.	1901.	1891.	1901.
In the REGISTRATION COUNTY of CAMBRIDGE.															
Dalham	181 : 1	2,098	2	96	94	1	7	—	95	364	346	192	181	172	165
Exning	181 : 2	4,987	2	488	703	14	26	14	706	2,757	3,814	1,499	2,031	1,258	1,783
Gazeley	181 : 1	3,164	3	109	110	—	—	—	110	498	508	256	269	242	239
Higham	181 : 1	2,754	—	84	76	2	4	1	78	385	320	206	169	179	151
Lidgate	181 : 1	2,034	2	86	78	1	9	—	79	390	372	207	197	183	175
Moulton	181 : 1	3,169	3	112	119	1	2	—	119	509	527	257	278	252	249
Newmarket All Saints	181 : 1 & 2	428	—	645	822	24	14	—	823	3,331	4,049	1,646	2,043	1,685	2,006
Newmarket St. Mary	181 : 2	234	—	512	584	48	20	7	586	2,543	2,825	1,243	1,417	1,300	1,408
Ousden	181 : 1	1,382	2	64	66	3	1	—	66	277	277	134	129	143	148
In the REGISTRATION COUNTY of NORFOLK.															
Barnham	240 : 2	5,291	9	99	97	3	1	—	98	454	382	238	203	216	179
Barningham	240 : 2	1,620	4	100	93	2	4	—	93	403	399	214	208	189	191
Brandon	240 : 1	6,783	36	519	514	8	16	3	518	2,334	2,327	1,064	1,091	1,270	1,236
Coney Weston	240 : 2	1,351	2	50	49	1	2	—	50	178	230	84	109	94	121
Euston	240 : 2	5,410	31	64	65	1	3	—	66	277	257	127	132	150	125
Fakenham Magna ...	240 : 2	1,854	8	48	44	—	5	—	44	205	168	98	76	107	92
Hepworth	240 : 2	1,693	2	114	107	1	13	—	109	439	392	228	210	211	182
Honington	240 : 2	1,201	4	66	61	—	6	—	61	259	236	151	120	108	116
Hopton	240 : 2	1,397	3	115	118	4	7	—	119	474	488	241	254	233	234
Knettishall...	240 : 2	1,059	8	17	15	1	[illegible]	—	15	69	59	33	31	36	28
Market Weston	240 : 2	979	2	55	53	3	5	—	53	212	235	110	131	102	104
Santon Downham ...	240 : 1	3,921	16	20	26	1	—	—	26	68	93	39	48	29	45
Sapiston	240 : 2	1,282	6	50	46	2	2	—	46	233	211	122	102	111	109
Thelnetham	240 : 2	1,919	1	88	76	11	9	—	76	376	326	203	168	173	158

COUNTY OF **SUFFOLK**—*continued.*

TABLE 13.—EXISTING DETACHED PARTS of CIVIL PARISHES in the REGISTRATION COUNTY.—AREA; POPULATION 1901.

Number of District and Sub-District.	Name of Parish to which Detached Part belongs.	Names of Parishes surrounding the Detached Part.	Area in Statute Acres.	Population 1901.
203 : 1	North Wood (*Essex*) †...	Tilbury juxta Clare, and Little Yeldham	7·1	—
203 : 3	Sudbury (No. 1 detached part) ...	Long Melford, and Detached part of Sudbury St. Bartholomew	·5	—
,,	Sudbury (No. 2 detached part) ...	Long Melford, and Sudbury St. Bartholomew ...	1·0	—
,,	Sudbury (No. 3 detached part) ...	Long Melford, Sudbury St. Bartholomew, and Detached parts of Sudbury St. Bartholomew	14·3	—
,,	Sudbury (No. 4 detached part) ...	Long Melford, Sudbury St. Bartholomew, and Acton	6·0	—
,,	Sudbury St. Bartholomew (No. 1 detached part)	Long Melford, and Detached part of Sudbury ...	8·8	—
,,	Sudbury St. Bartholomew (No. 2 detached part)	Long Melford, and Sudbury	3·0	—
,,	Sudbury St. Bartholomew (No. 3 detached part)	Long Melford, Borley, Sudbury, and Detached part of Sudbury	11·5	—
,,	Sudbury St. Bartholomew (No. 4 detached part)	Long Melford, and Detached part of Sudbury ...	1·8	—
205 : 1	Little Whelnetham	Nowton, Great Whelnetham, and Rushbrooke ...	73·0	—
211 : 2	Bramford	St. Matthew, Sproughton, and St. Mary Stoke ...	1·6	—
212 : 1	Sproughton	St. Mary Stoke, Washbrook, and Belstead	20·1	—
	Ipswich :—			
213 : 1	St. Mary at the Tower	St. Margaret, and St. Matthew	·7	7
,,	St. Nicholas	St. Mary at the Tower, St. Lawrence, and Detached part of St. Stephen	·1	13
,,	St. Stephen (No. 1 detached part)	St. Mary at the Tower, St. Lawrence, and Detached part of St. Nicholas	·04	8
,,	St. Stephen (No. 2 detached part)*	St. Margaret, St. Clement, and St. Helen	1·6	40
,,	St. Stephen (No. 3 detached part)	St. Margaret, and St. Helen	1·6	82
,,	St. Stephen (No. 4 detached part)	St. Helen, and St. Clement	5·6	—
,,	St. Stephen (No. 5 detached part)		2·0	2
213 : 2	St. Helen (No. 1 detached part) ...	St. Stephen, St. Mary at the Quay, and Shire Hall Yard	1·3	19
,,	St. Helen (No. 2 detached part) ...	Rushmere, and St. Margaret	60·4	113
217 : 1	Bungay St. Mary	Earsham, Flixton, and Bungay Holy Trinity ...	89 6	—

* See Note †, Table 12, page 32.

COUNTY OF **SUFFOLK**—*continued.*

TABLE 14.—CHANGES in the BOUNDARIES of CIVIL PARISHES in the REGISTRATION COUNTY effected by the LOCAL GOVERNMENT ACTS of 1888 and 1894, and by LOCAL ACTS since 1891.—INHABITED HOUSES and POPULATION, 1901.

No. of Registration District.	NAME OF REGISTRATION DISTRICT.	No. of Sub-District.	Name of Sub-district.	Description of Change.	1901. Inhabited Houses.	1901. Population.	Authority and date of change.
203	Sudbury ...	3	Sudbury ...	Transferring part of Bulmer Civil Parish to Ballingdon Civil Parish, and from the Administrative County of Essex to the Administrative County of West Suffolk.	—	—	L.G.B. Order, P. 1,290 (30th September, 1896).
204	Cosford ...	2	Hadleigh ...	Adding the rural part of the former Civil Parish ol Hadleigh to the Urban District of Hadleigh and constituting the area within the Urban District the Civil Parish of Hadleigh.	1	4	L.G.B. Order, 34,741, 1st October, 1896.
205	Thingoe ...	2	Fornham ...	Extending Culford Civil Parish to include Chimney Mills Civil Parish.	1	4	L.G.B. Order, 36,530 (1st October, 1897).
206	Bury St. Edmunds	1	Bury St. Edmunds	Consolidating the Civil Parishes in Bury St. Edmunds Municipal Borough, as Bury St. Edmunds Civil Parish :—			L.G.B. Order, 33,020 (30th September, 1895).
				St. James	2,163	9,979	
				St. Mary	1,435	6,276	
211	Bosmere ...	2	Needham Market	Creating Whitton Civil Parish out of the Rural part of Whitton cum Thurlston Civil Parish.	39	182	L.G.B. Order, 31,679 (appointed day, 1894).
213	Ipswich ...	1	Ipswich Western	Creating Westerfield in Ipswich Civil Parish out of the part of Westerfield Civil Parish in Ipswich County Borough.	63	283	
,,	,, ...	,,	,,	Extending St. Matthew Civil Parish to include portions of the parts in Ipswich County Borough of the following Civil Parishes :—			
				Bramford	159	717	
				Sproughton	7	29	
,,	,, ...	,,	,,	Extending St. Mary Stoke Civil Parish to include portions of the parts in Ipswich County Borough of the following Civil Parishes :—			
				Belstead...	—	—	
				Sproughton	4	22	
,,	,, ...	,,	,,	Extending Whitton cum Thurlston Civil Parish to include a portion of the part of Bramford Civil Parish in Ipswich County Borough.	9	39	
214	Woodbridge ...	1	Carlford ...	Creating Rushmere St. Andrew Civil Parish out of the Rural part of Rushmere Civil Parish.	87	427	
218	Mutford ...	2	Lowestoft ...	Extending Lowestoft Civil Parish to include the part of Gunton Civil Parish in Lowestoft Municipal Borough.	2	10	L.G.B. Order, 31,872 (appointed day, 1894).

COUNTY OF **SUFFOLK**—*continued.*

TABLE 15.—AREA of LAND, WATER, and FORESHORE in the REGISTRATION COUNTY, and in every CIVIL PARISH which includes either TIDAL WATER or FORESHORE.

NOTE.—The Areas of Land and Inland Water in every Civil Parish are shown in Table 12.

Registration Districts and Civil Parishes.	Area in Statute Acres.			
	Land.	Inland Water.	Tidal Water.	Fore-shore.
REGISTRATION COUNTY	928,430	2,702	4,966	8,827
Total Area of Parishes with Land or Inland Water only.	788,238	2,121	—	—
Total Area of Parishes with Land, Inland Water, Tidal Water, or Foreshore.	140,192	581	4,966	8,827
212. SAMFORD :—				
Brantham	1,870	12	47	582
Chelmondiston ...	1,289	—	105	109
Erwarton	1,306	—	197	213
Freston	1,457	3	16	78
Harkstead	1,739	1	166	284
Holbrook	2,028	26	46	329
Shotley	2,040	1	665	416
Stutton	2,294	5	166	998
Wherstead	2,139	3	41	129
Woolverstone ...	959	1	56	142
213. IPSWICH :—				
St. Clement ...	1,418	16	59	155
St. Mary Stoke ...	1,719	11	30	68
St. Peter	146	21	7	4
214. WOODBRIDGE :—				
Alnesbourn Priory	923	—	66	240
Bawdsey	1,630	6	54	211
Boyton	1,528	2	44	24
Bromeswell ...	1,783	4	6	19
Falkenham ...	1,739	12	87	66
Felixstowe	1,921	11	374	132
Hemley	738	2	29	42
Hollesley	3,981	6	73	48
Kirton	1,851	3	36	30
Levington	1,020	6	28	30
Martlesham ...	2,628	3	21	137
Melton	1,411	6	5	24
Nacton	1,912	7	152	449
Ramsholt	1,801	3	159	205
Stratton Hall ...	505	—	63	94
Sutton	5,445	3	90	439
Trimley St. Martin	2,536	2	124	100
Trimley St. Mary...	1,534	1	71	153
Waldringfield ...	901	1	61	129
Walton	2,013	8	336	135
Woodbridge ...	1,099	1	19	89
215. PLOMESGATE :—				
Aldeburgh	1,608	21	74	115
Blaxhall	2,011	7	—	1
Butley	1,973	5	21	40
Chillesford	1,850	2	4	16
Friston	1,732	5	10	124
Gedgrave	1,802	7	78	80
Havergate Island ...	261	3	113	55
Hazlewood	1,739	1	35	185
Iken	2,658	4	92	429
Orford	2,693	9	317	231
Snape	1,981	—	30	123
Sudbourne	4,878	28	263	136
Tunstall	2,851	1	8	20
216. BLYTHING :—				
Aldringham with Thorpe	1,692	33	—	18
Benacre	2,537	23	—	13
Blythburgh... ...	4,320	5	23	95
Covehithe	1,455	3	—	12
Dunwich	1,189	4	1	43
Easton Bavents ...	277	46	—	15
Leiston	4,977	10	—	34
Reydon	2,723	6	9	14
Southwold	611	1	9	25
Walberswick ...	1,980	5	22	41
217. WANGFORD :—				
Barsham	1,722	1	10	—
Beccles	2,015	2	20	—
North Cove... ...	1,240	2	13	8
Shipmeadow ...	819	4	1	—
Worlingham ...	1,671	1	6	—
218. MUTFORD :—				
Barnby	1,083	10	5	10
Belton	2,030	27	9	—
Blundeston ...	1,564	19	7	14
Bradwell	2,340	—	17	52
Burgh Castle ...	1,495	1	43	133
Carlton Colville ...	2,827	1	27	62
Corton	1,177	1	—	53
Fritton	1,430	53	17	71
Gunton	633	5	—	25
Herringfleet ...	1,282	23	15	40
Kessingland ...	1,674	5	—	19
Kirkley	547	—	4	27
Lowestoft	1,630	1	56	47
Oulton	1,860	1	93	50
Pakefield	687	1	—	21
Somerleyton ...	1,365	7	15	27

COUNTY OF **SUFFOLK**—*continued.*

TABLE 16.—REGISTRATION COUNTY.—PERSONS enumerated in MILITARY and NAVAL BARRACKS, QUARTERS, HOSPITALS, and PRISONS, and on HIS MAJESTY'S SHIPS in HOME WATERS, 1901.

—	Total Officers and Men.	Officers.	Warrant Officers, Non-Commissioned Officers, and Men.	Other Inmates (Families, Servants, etc.)		
				Persons.	Males.	Females.
MILITARY BARRACKS, etc. ...	679	14	665	259	85	174
NAVAL BARRACKS, etc.	20	—	20	—	—	—
H.M. SHIPS IN HOME WATERS ...	85	5	80	—	—	—

Number of District and Sub-District.	Registration District and Sub-District.	Civil Parish.	Barracks, Ships, etc.	Officers.	Warrant Officers, Non-Commissioned Officers, and Men.	Other Inmates (Families, Servants, etc.)	
						Males.	Females.
206	BURY ST. EDMUNDS :—						
1	Bury St. Edmunds ...	Bury St. Edmunds	Depôt, Suffolk Regiment	4	224	39	87
212	SAMFORD :—						
2	Holbrook	Shotley ...	Shotley Point Battery	—	3	4	5
			"Martello" Tower (R.M.L.I.)	—	3	—	—
			Royal Naval Sick Quarters, Shotley Point *	—	17	—	—
213	IPSWICH :—						
1	Ipswich Western ...	Ipswich :— St. Matthew	Royal Artillery Barracks	8	278	16	33
2	Ipswich Eastern ...	St. Margaret	Militia Depôt ...	—	6	3	12
214	WOODBRIDGE :—						
2	Colneis	Felixstowe ...	Landguard Fort ...	2	154	23	37
218	MUTFORD :—						
2	Lowestoft	Lowestoft ...	H.M.S. "Hearty"	5	80	—	—

* Of the 17 Males enumerated in this Institution 15 were described as "patients."

COUNTY OF **SUFFOLK**—*continued.*

TABLE 17.—INSTITUTIONS in the REGISTRATION COUNTY.—PERSONS enumerated in WORKHOUSE ESTABLISHMENTS; in HOSPITALS and in LUNATIC ASYLUMS; in PRISONS; and in CERTIFIED REFORMATORY and INDUSTRIAL SCHOOLS, 1901.

NOTE.—For Military and Naval Institutions see Table 16. The letters C.B., M.B., U.D., or R.D. in parenthesis after the name of an Institution show that the Institution belongs to the County Borough, Municipal Borough, Urban District, or Rural District named.

—	Special Inmates (Patients, Paupers, Lunatics, etc.)			Officials and their Families.		
	Persons.	Males.	Females.	Persons.	Males.	Females.
TOTAL	3,747	2,172	1,575	510	134	376
WORKHOUSES (including Casual Wards, and Workhouse Infirmaries and Schools)	2,309	1,427	882	163	57	106
HOSPITALS (General, Special, and Convalescent, and Infirmaries, not Workhouse)	291	146	145	179	14	165
HOMES FOR INEBRIATES	—	—	—	—	—	—
LUNATIC ASYLUMS { Public*	885	394	491	133	47	86
LUNATIC ASYLUMS { Private	—	—	—	—	—	—
PRISONS	91	80	11	14	8	6
CERTIFIED REFORMATORY AND INDUSTRIAL SCHOOLS	171	125	46	21	8	13

Number of District and Sub-District.	Registration District and Sub-District.	Civil Parish.	Institution.	Special Inmates (Patients, Paupers, Lunatics, etc.)			Officials and their Families.		
				Persons.	Males.	Females.	Persons.	Males.	Females.
202	RISBRIDGE :—								
1	Haverhill ...	Haverhill ...	Hospital for Infectious Diseases (Haverhill U.D.)	—	—	—	2	1	1
		Kedington ...	Workhouse	177	120	57	9	4	5
3	Clare	Clare ...	Sanatoria for Open-air Treatment of Tuberculosis :—						
			Richmond House ...	10	—	10	2	—	2
			Brookside	5	3	2	6	1	5
203	SUDBURY :—								
2	Bures	Nayland with Wissington	East Anglian Sanatorium for Open-air Treatment of Tuberculosis	15	6	9	15	—	15
3	Sudbury ...	Sudbury ...	Workhouse	159	97	62	10	2	8
			St. Leonard's Hospital ...	12	6	6	5	—	5
			Infectious Diseases Hospital (Sudbury M.B.)	—	—	—	2	1	1
204	COSFORD :—								
2	Hadleigh ...	Semer ...	Workhouse	87	66	21	5	3	2
206	BURY ST. EDMUNDS :—								
1	Bury St. Edmunds	Bury St. Edmunds	Workhouse (Bury St. Edmunds Parish and Thingoe Union)	175	110	65	13	4	9
			Sanitary Hospital (Bury St. Edmunds M.B.)	8	6	2	5	1	4
			Suffolk General Hospital ...	54	22	32	28	2	26

* County, Borough, and State Asylums, and Registered Hospitals for the Insane are here classed as Public Asylums.

COUNTY OF **SUFFOLK**—*continued.*

TABLE 17.—INSTITUTIONS in the REGISTRATION COUNTY.—PERSONS enumerated in WORKHOUSE ESTABLISHMENTS; in HOSPITALS and in LUNATIC ASYLUMS; in PRISONS; and in CERTIFIED REFORMATORY and INDUSTRIAL SCHOOLS, 1901—*continued.*

Number of District and Sub-District.	REGISTRATION DISTRICT AND SUB-DISTRICT.	CIVIL PARISH.	INSTITUTION.	SPECIAL INMATES (Patients, Paupers, Lunatics, etc.)			OFFICIALS AND THEIR FAMILIES.		
				PERSONS.	Males.	Females.	PERSONS.	Males.	Females.
207	MILDENHALL :—								
1	Mildenhall	Mildenhall	Workhouse	98	60	38	12	4	8
			Cottage Hospital	5	1	4	2	—	2
208	STOW :—								
1	Walsham le Willows	Walsham le Willows	Industrial Home for Boys	38	38	—	4	3	1
2	Rattlesden ...	Onehouse ...	Workhouse	107	60	47	8	5	3
3	Stowmarket ...	Stowmarket	Workhouse, Children's Home	21	13	8	3	—	3
			Infectious Diseases Hospital (Stowmarket U.D.)	—	—	—	—	—	—
209	HARTISMERE :—								
1	Mendlesham ...	Eye	Workhouse (Hartismere and Hoxne Unions)	100	62	38	7	3	4
			Workhouse Cottage Homes ("Willow House")	15	7	8	1	—	1
		Thorndon ...	Kerrison Reformatory for Boys	87	87	—	13	5	8
211	BOSMERE :—								
1	Coddenham ...	Barham ...	Workhouse	107	65	42	10	3	7
212	SAMFORD :—								
2	Holbrook ...	Tattingstone	Workhouse	79	52	27	7	2	5
213	IPSWICH :—								
1	Ipswich Western	Ipswich St. Matthew	Industrial Home, Reformatory for Girls	46	—	46	4	—	4
2	Ipswich Eastern	Ipswich :— St. Clement	Ipswich Borough Lunatic Asylum	320	152	168	66	23	43
		St. Helen	Fever Hospital (Ipswich C.B.)	3	3	—	16	—	16
		St. Margaret	Workhouse Schools (St. John's Home)	188	105	83	19	4	15
			East Suffolk and Ipswich Hospital	108	60	48	43	2	41
			His Majesty's Prison * ...	91	80	11	14	8	6
		Rushmere ...	Workhouse (Ipswich and Woodbridge Unions)	385	247	138	17	6	11

* See Note †, Table 12, page 32.

COUNTY OF **SUFFOLK**—*continued.*

TABLE 17.—INSTITUTIONS in the REGISTRATION COUNTY.—PERSONS enumerated in WORKHOUSE ESTABLISHMENTS; in HOSPITALS and in LUNATIC ASYLUMS; in PRISONS; and in CERTIFIED REFORMATORY and INDUSTRIAL SCHOOLS, 1901—*continued.*

Number of District and Sub-District.	Registration District and Sub-District.	Civil Parish.	Institution.	Special Inmates (Patients, Paupers, Lunatics, etc.)			Officials and their Families.		
				Persons.	Males.	Females.	Persons.	Males.	Females.
214	WOODBRIDGE :—								
2	Colneis ...	Walton ...	Convalescent Home ...	—	—	—	—	—	—
3	Woodbridge and Wilford	Melton ...	County Lunatic Asylum ...	565	242	323	67	24	43
		Woodbridge	Infectious Diseases Hospital (Woodbridge U.D.)	—	—	—	5	3	2
215	PLOMESGATE :—								
2	Orford ...	Wickham Market	Workhouse	95	52	43	7	3	4
216	BLYTHING :—								
1	Westleton ...	Aldringham with Thorpe	Convalescent Home ...	—	—	—	2	1	1
		Blythburgh	Workhouse	155	99	56	10	4	6
2	Halesworth ...	Halesworth	Patrick Stead Hospital ...	8	2	6	5	1	4
3	Wenhaston ...	Southwold...	Cottage Hospital and Nursing Institute	1	—	1	3	—	3
217	WANGFORD :—								
2	Beccles ...	Beccles ...	Beccles Hospital	7	6	1	5	—	5
		Shipmeadow	Workhouse	116	71	45	11	4	7
218	MUTFORD :—								
2	Lowestoft ...	Lowestoft ...	Lowestoft Hospital... ...	25	16	9	14	—	14
			Sanatorium (Lowestoft M.B.)	16	6	10	7	—	7
			Convalescent Home ...	13	8	5	8	—	8
		Oulton ...	Workhouse	245	141	104	14	6	8
			Isolation Hospital (Mutford and Lothingland R.D.)	1	1	—	4	1	3

COUNTY OF **SUFFOLK**—*continued.*

TABLE 18.—PERSONS enumerated in the REGISTRATION COUNTY on board SEA-GOING and COASTING MERCHANT VESSELS and on INLAND BARGES and BOATS, 1901.

NOTE.—Persons on board Vessels in Ports, Harbours, and Docks, including in certain cases hulks or other stationary vessels, were enumerated by Officers of His Majesty's Customs, and those on Barges, etc., on Canals or Navigable Rivers, not within the limits of a port, by the local Enumerators.

The persons thus enumerated are distributed among the general population of the Parishes contiguous to the waters in which the vessels were lying, with as much accuracy as the information obtained allows.

Fishermen at sea on the night of the Census and not returning on 1st April, 1901, and persons on board vessels arriving in port later than that date, are not included.

Registration District and Sub-District.	Civil Parish.	British Vessels, Sea-going and Coasting.		Foreign and Colonial Vessels, Sea-going and Coasting.		Inland Barges and Boats.		Total Persons on Vessels, Barges, and Boats.
		Vessels.	Persons.	Vessels.	Persons.	Barges and Boats.	Persons.	
REGISTRATION COUNTY		217	721	6	53	11	14	788*
203. SUDBURY.								
3. Sudbury	Ballingdon	—	—	—	—	1	2	2
212. SAMFORD.								
2. Holbrook	Chelmondiston... ...	6	13	—	—	—	—	13
	Holbrook	—	—	—	—	1	1	1
	Shotley	4	6	—	—	—	—	6
	Stutton	1	3	—	—	—	—	3
213. IPSWICH.								
1. Ipswich Western ...	St. Mary Stoke ...	1	1	—	—	1	1	2
	St. Peter	14	37	2	9	—	—	46
2. Ipswich Eastern ...	St. Clement	11	30	1	8	—	—	38
	St. Mary at the Quay...	3	6	1	15	—	—	21
214. WOODBRIDGE.								
2. Colneis	Felixstowe	9	27	—	—	—	—	27
3. Woodbridge and Wilford	Woodbridge	10	21	—	—	—	—	21
215. PLOMESGATE.								
2. Orford	Orford	5	53	—	—	—	—	53
3. Aldeburgh	Aldeburgh	4	8	—	—	—	—	8
	Snape	2	7	—	—	—	—	7
216. BLYTHING.								
3. Wenhaston	Southwold	2	18	—	—	—	—	18
218. MUTFORD.								
2. Lowestoft	Lowestoft	144	488	2	21	3	4	513
	Oulton	1	3	—	—	5	6	9

* This total includes 4 Females, who were enumerated on board British sea-going and coasting merchant vessels.

COUNTY OF SUFFOLK—*continued.*

TABLE 19.—TOTAL TENEMENTS, and TENEMENTS of less than FIVE ROOMS, distinguishing those OCCUPIED by VARIOUS NUMBERS of PERSONS, in the COUNTY of SUFFOLK, 1891* and 1901, in the ADMINISTRATIVE COUNTIES of EAST SUFFOLK (together with the COUNTY BOROUGH of IPSWICH) and WEST SUFFOLK, 1901, and in the AGGREGATES of URBAN and RURAL DISTRICTS respectively, 1901.

—	Rooms in Tenement.	Tenements of less than Five Rooms.	Persons per Tenement. 1.	2.	3.	4.	5.	6.	7.	8.	9.	10.	11.	12 or more.
ADMINISTRATIVE COUNTIES OF **EAST SUFFOLK** (TOGETHER WITH THE COUNTY BOROUGH OF IPSWICH) AND **WEST SUFFOLK.**	1	1891*— 791	539	153	47	21	13	6	5	4	1	2	—	—
		1901 — 555	414	117	13	8	3	—	—	—	—	—	—	—
	2	1891*— 4,336	1,350	1,387	653	401	254	148	73	45	21	4	—	—
		1901 — 3,264	1,289	1,015	476	247	132	52	30	18	5	—	—	—
TOTAL TENEMENTS— 1891*— 78,864 1901 — 84,997	3	1891*— 8,475	864	2,101	1,581	1,219	963	656	460	365	167	67	20	12
		1901 — 6,360	842	1,617	1,255	986	651	438	304	148	77	28	8	6
TENEMENTS OF LESS THAN FIVE ROOMS— 1891*— 35,625 1901 — 31,441	4	1891*— 22,023	1,115	4,394	4,188	3,493	2,919	2,246	1,660	1,062	552	235	105	54
		1901 —21,262	1,328	4,354	4,315	3,484	2,782	2,063	1,410	790	478	161	66	31
ADMINISTRATIVE COUNTY OF **EAST SUFFOLK** TOGETHER WITH THE COUNTY BOROUGH OF IPSWICH.	1	1901— 348	265	67	10	3	3	—	—	—	—	—	—	—
	2	1901— 1,981	779	626	298	145	78	29	14	9	3	—	—	—
TOTAL TENEMENTS— 1901— 57,696	3	1901— 3,335	478	851	654	518	336	216	149	74	37	13	3	6
TENEMENTS OF LESS THAN FIVE ROOMS— 1901— 18,583	4	1901— 12,919	821	2,676	2,629	2,156	1,663	1,303	837	429	270	85	36	14
AGGREGATE OF URBAN DISTRICTS.	1	1901— 255	188	54	9	3	1	—	—	—	—	—	—	—
TOTAL TENEMENTS— 1901— 29,096	2	1901— 975	398	294	153	79	33	10	7	1	—	—	—	—
	3	1901— 806	105	215	157	140	82	51	37	12	6	1	—	—
TENEMENTS OF LESS THAN FIVE ROOMS— 1901— 6,146	4	1901— 4,110	240	813	874	712	545	425	258	133	79	19	8	4
AGGREGATE OF RURAL DISTRICTS.	1	1901— 93	77	13	1	—	2	—	—	—	—	—	—	—
TOTAL TENEMENTS— 1901— 28,600	2	1901— 1,006	381	332	145	66	45	19	7	8	3	—	—	—
	3	1901— 2,529	373	636	497	378	254	165	112	62	31	12	3	6
TENEMENTS OF LESS THAN FIVE ROOMS— 1901— 12,437	4	1901— 8,809	581	1,863	1,755	1,444	1,118	878	579	296	191	66	28	10

NOTE.—The Table is to be read as follows: Of the 84,997 tenements enumerated in the Entire County in 1901, 31,441 were tenements of less than five rooms, and of these 555 were tenements of one room, 3,264 of two rooms, etc.; and of the 555 tenements of one room, 414 were occupied by one person each, 117 by two persons each, etc. Tables 20 and 21 are to be read in a similar manner.

* In 1891 the Tenements were abstracted for the County of Suffolk as then constituted for Registration purposes; in order to make the figures for that area comparable with those for the two Administrative Counties together with the County Borough of Ipswich in the aggregate in 1901, it has been necessary to make approximate adjustments.

COUNTY OF **SUFFOLK**—*continued.*

TABLE 19.—TOTAL TENEMENTS, and TENEMENTS of less than FIVE ROOMS, distinguishing those OCCUPIED by VARIOUS NUMBERS of PERSONS, in the COUNTY of SUFFOLK, 1891 and 1901, in the ADMINISTRATIVE COUNTIES of EAST SUFFOLK (together with the COUNTY BOROUGH of IPSWICH) and WEST SUFFOLK, 1901, and in the AGGREGATES of URBAN and RURAL DISTRICTS respectively, 1901—*continued.*

—	Rooms in Tenement.	Tenements of less than Five Rooms.	Persons per Tenement.											
			1.	2.	3.	4.	5.	6.	7.	8.	9.	10.	11.	12 or more.
ADMINISTRATIVE COUNTY OF **WEST SUFFOLK.** TOTAL TENEMENTS—1901— 27,301 TENEMENTS OF LESS THAN FIVE ROOMS—1901— 12,858	1	1901— 207	149	50	3	5	—	—	—	—	—	—	—	—
	2	1901— 1,283	510	389	178	102	54	23	16	9	2	—	—	—
	3	1901— 3,025	364	766	601	468	315	222	155	74	40	15	5	—
	4	1901— 8,343	507	1,678	1,686	1,328	1,119	760	573	361	208	76	30	17
AGGREGATE OF URBAN DISTRICTS. TOTAL TENEMENTS—1901— 9,793 TENEMENTS OF LESS THAN FIVE ROOMS—1901— 3,714	1	1901— 107	82	24	1	—	—	—	—	—	—	—	—	—
	2	1901— 375	167	91	48	31	18	3	9	7	1	—	—	—
	3	1901— 344	35	85	68	64	37	29	16	7	2	1	—	—
	4	1901— 2,888	180	581	597	485	400	228	181	111	83	21	13	8
AGGREGATE OF RURAL DISTRICTS. TOTAL TENEMENTS—1901— 17,508 TENEMENTS OF LESS THAN FIVE ROOMS—1901— 9,144	1	1901— 100	67	26	2	5	—	—	—	—	—	—	—	—
	2	1901— 908	343	298	130	71	36	20	7	2	1	—	—	—
	3	1901— 2,681	329	681	533	404	278	193	139	67	38	14	5	—
	4	1901— 5,455	327	1,097	1,089	843	719	532	392	250	125	55	17	9

COUNTY OF **SUFFOLK**—*continued.*

TABLE 20.—TOTAL TENEMENTS, and TENEMENTS of less than FIVE ROOMS, distinguishing those OCCUPIED by VARIOUS NUMBERS of PERSONS, in the COUNTY BOROUGH of IPSWICH, in MUNICIPAL BOROUGHS, and in other URBAN DISTRICTS, 1901.

NOTE.—The letters C.B., M.B., and U.D. respectively denote County Borough, Municipal Borough, and Urban District.

URBAN DISTRICT.	Rooms in Tenement.	Tenements of less than Five Rooms.	PERSONS PER TENEMENT. 1.	2.	3.	4.	5.	6.	7.	8.	9.	10.	11.	12 or more.
ADMINISTRATIVE COUNTY of EAST SUFFOLK.														
ALDEBURGH (M.B.) ...	1	3	3	—	—	—	—	—	—	—	—	—	—	—
Total Tenements— 561.	2	10	7	2	—	—	—	1	—	—	—	—	—	—
Tenements of less	3	16	3	3	1	4	2	2	1	—	—	—	—	—
than Five Rooms— 178.	4	149	6	33	33	23	20	21	8	1	4	—	—	—
BECCLES (M.B.)	1	9	8	1	—	—	—	—	—	—	—	—	—	—
Total Tenements— 1,498.	2	38	23	8	4	2	1	—	—	—	—	—	—	—
Tenements of less	3	53	13	15	10	4	5	3	—	2	1	—	—	—
than Five Rooms— 521.	4	421	29	78	82	66	62	46	24	16	13	2	2	1
EYE (M.B.)	1	2	—	1	1	—	—	—	—	—	—	—	—	—
Total Tenements— 463.	2	22	12	3	4	3	—	—	—	—	—	—	—	—
Tenements of less	3	35	9	11	2	4	2	3	3	—	1	—	—	—
than Five Rooms— 165.	4	106	7	23	20	25	11	11	4	1	2	2	—	—
FELIXSTOWE AND WALTON (U.D.)	1	11	6	4	—	1	—	—	—	—	—	—	—	—
Total Tenements— 1,158.	2	21	6	5	4	3	1	—	2	—	—	—	—	—
Tenements of less	3	48	6	13	11	9	4	1	2	1	1	—	—	—
than Five Rooms— 223.	4	143	1	17	26	26	24	27	14	5	—	2	1	—
HALESWORTH (U.D.) ...	1	1	1	—	—	—	—	—	—	—	—	—	—	—
Total Tenements— 541.	2	25	12	4	6	1	1	—	1	—	—	—	—	—
Tenements of less	3	47	11	12	11	3	4	2	1	2	1	—	—	—
than Five Rooms— 220.	4	147	6	34	30	22	13	25	6	9	1	1	—	—
IPSWICH (C.B.)	1	153	110	33	7	2	1	—	—	—	—	—	—	—
Total Tenements—14,729.	2	538	180	174	98	52	21	8	4	1	—	—	—	—
Tenements of less	3	350	32	91	67	76	36	24	22	1	1	—	—	—
than Five Rooms— 2,628.	4	1,587	84	332	329	269	228	164	101	41	30	7	—	2
LEISTON CUM SIZEWELL (U.D.)	1	—	—	—	—	—	—	—	—	—	—	—	—	—
Total Tenements— 704.	2	13	3	2	5	1	2	—	—	—	—	—	—	—
Tenements of less	3	12	3	2	1	1	4	1	—	—	—	—	—	—
than Five Rooms— 206.	4	181	7	35	33	41	21	18	17	7	2	—	—	—
LOWESTOFT (M.B.)	1	50	42	7	1	—	—	—	—	—	—	—	—	—
Total Tenements— 6,317.	2	177	78	53	26	17	3	—	—	—	—	—	—	—
Tenements of less	3	155	13	42	36	24	16	10	7	5	1	1	—	—
than Five Rooms— 933.	4	551	26	97	131	106	77	34	38	22	17	—	3	—
SAXMUNDHAM (U.D.) ...	1	1	1	—	—	—	—	—	—	—	—	—	—	—
Total Tenements— 352.	2	22	9	10	2	—	1	—	—	—	—	—	—	—
Tenements of less	3	17	1	5	4	4	2	1	—	—	—	—	—	—
than Five Rooms— 115.	4	75	4	14	20	9	12	9	4	1	2	—	—	—
SOUTHWOLD (M.B.)... ...	1	—	—	—	—	—	—	—	—	—	—	—	—	—
Total Tenements— 651.	2	25	15	4	3	—	2	1	—	—	—	—	—	—
Tenements of less	3	23	4	9	3	2	1	2	1	1	—	—	—	—
than Five Rooms— 171.	4	123	6	28	23	26	12	14	5	7	—	2	—	—

COUNTY OF **SUFFOLK**—*continued.*

TABLE 20.—TOTAL TENEMENTS, and TENEMENTS of less than FIVE ROOMS, distinguishing those OCCUPIED by VARIOUS NUMBERS of PERSONS, in the COUNTY BOROUGH of IPSWICH, in MUNICIPAL BOROUGHS, and in other URBAN DISTRICTS, 1901—*continued.*

URBAN DISTRICT.	Rooms in Tenement.	Tenements of less than Five Rooms.	PERSONS PER TENEMENT.											
			1.	2.	3.	4.	5.	6.	7.	8.	9.	10.	11.	12 or more.
ADMINISTRATIVE COUNTY of EAST SUFFOLK—*cont.*														
STOWMARKET (U.D.) ...	1	—	—	—	—	—	—	—	—	—	—	—	—	—
Total Tenements— 966.	2	14	2	11	—	—	1	—	—	—	—	—	—	—
Tenements of less	3	16	4	3	4	2	2	1	—	—	—	—	—	—
than Five Rooms— 328.	4	298	27	55	67	46	33	31	18	14	4	2	—	1
WOODBRIDGE (U.D.) ...	1	25	17	8	—	—	—	—	—	—	—	—	—	—
Total Tenements— 1,156.	2	70	51	18	1	—	—	—	—	—	—	—	—	—
Tenements of less	3	34	6	9	7	7	4	1	—	—	—	—	—	—
than Five Rooms— 458.	4	329	37	67	80	53	32	25	19	9	4	1	2	—
ADMINISTRATIVE COUNTY of WEST SUFFOLK.														
BURY ST. EDMUNDS (M.B.)	1	94	70	23	1	—	—	—	—	—	—	—	—	—
Total Tenements— 3,698.	2	129	73	28	10	7	4	2	2	3	—	—	—	—
Tenements of less	3	116	21	23	19	21	11	12	6	2	1	—	—	—
than Five Rooms— 1,417.	4	1,078	82	210	241	152	141	92	62	49	35	8	5	1
GLEMSFORD (U.D.) ...	1	—	—	—	—	—	—	—	—	—	—	—	—	—
Total Tenements— 456.	2	8	—	5	1	2	—	—	—	—	—	—	—	—
Tenements of less	3	12	1	3	5	1	2	—	—	—	—	—	—	—
than Five Rooms— 233.	4	213	6	48	39	34	30	16	14	11	10	3	—	2
HADLEIGH (U.D.)	1	1	1	—	—	—	—	—	—	—	—	—	—	—
Total Tenements— 775.	2	61	41	10	4	2	4	—	—	—	—	—	—	—
Tenements of less	3	57	4	15	15	12	3	4	3	—	1	—	—	—
than Five Rooms— 396.	4	277	21	57	61	44	36	18	18	8	10	1	2	1
HAVERHILL (U.D.) ...	1	—	—	—	—	—	—	—	—	—	—	—	—	—
Total Tenements— 1,056.	2	15	8	6	—	1	—	—	—	—	—	—	—	—
Tenements of less	3	30	3	7	6	2	5	3	2	2	—	—	—	—
than Five Rooms— 238.	4	193	6	45	41	33	24	20	13	4	3	1	3	—
NEWMARKET (U.D.) ...	1	2	2	—	—	—	—	—	—	—	—	—	—	—
Total Tenements— 2,115.	2	113	26	25	29	14	7	1	6	4	1	—	—	—
Tenements of less	3	83	2	17	17	20	13	7	3	3	—	1	—	—
than Five Rooms— 798.	4	600	20	92	127	118	99	50	46	24	16	3	2	3
SUDBURY (M.B.)	1	10	9	1	—	—	—	—	—	—	—	—	—	—
Total Tenements— 1,693.	2	49	19	17	4	5	3	—	1	—	—	—	—	—
Tenements of less	3	46	4	20	6	8	3	3	2	—	—	—	—	—
than Five Rooms— 632.	4	527	45	129	88	104	70	32	28	15	9	5	1	1

COUNTY OF **SUFFOLK**—*continued.*

TABLE 21.—TOTAL TENEMENTS, and TENEMENTS of less than FIVE ROOMS, distinguishing those OCCUPIED by VARIOUS NUMBERS of PERSONS, in RURAL DISTRICTS, 1901.

RURAL DISTRICT.	Rooms in Tenement.	Tenements of less than Five Rooms.	PERSONS PER TENEMENT. 1.	2.	3.	4.	5.	6.	7.	8.	9.	10.	11.	12 or more.
ADMINISTRATIVE COUNTY of EAST SUFFOLK.														
BLYTHING	1	14	13	1	—	—	—	—	—	—	—	—	—	—
Total Tenements— 4,051.	2	84	44	23	9	2	2	1	—	3	—	—	—	—
Tenements of less	3	221	30	69	38	34	28	9	4	7	1	1	—	—
than Five Rooms— 1,605.	4	1,286	113	293	262	193	158	129	69	37	25	5	2	—
BOSMERE AND CLAYDON ...	1	4	4	—	—	—	—	—	—	—	—	—	—	—
Total Tenements— 3,290.	2	116	47	33	16	6	10	3	—	—	1	—	—	—
Tenements of less	3	365	54	87	65	61	37	20	23	13	2	1	—	2
than Five Rooms— 1,486.	4	1,001	75	176	205	171	128	90	71	44	26	9	4	2
EAST STOW	1	2	2	—	—	—	—	—	—	—	—	—	—	—
Total Tenements— 1,359.	2	33	10	12	6	3	1	—	1	—	—	—	—	—
Tenements of less	3	171	21	51	28	28	9	11	13	4	5	—	—	1
than Five Rooms— 628.	4	422	19	86	87	76	52	46	26	7	11	7	4	1
HARTISMERE...	1	11	9	2	—	—	—	—	—	—	—	—	—	—
Total Tenements— 2,715.	2	140	52	57	19	9	1	1	1	—	—	—	—	—
Tenements of less	3	404	47	97	75	56	47	42	19	10	7	4	—	—
than Five Rooms— 1,266.	4	711	35	164	133	112	83	68	54	32	19	8	1	2
HOXNE	1	6	4	2	—	—	—	—	—	—	—	—	—	—
Total Tenements— 2,425.	2	72	22	30	10	3	4	2	1	—	—	—	—	—
Tenements of less	3	246	32	78	65	26	15	15	6	9	—	—	—	—
than Five Rooms— 1,086.	4	762	51	153	162	146	81	76	52	25	12	2	1	1
MUTFORD AND LOTHINGLAND	1	11	10	1	—	—	—	—	—	—	—	—	—	—
Total Tenements— 2,992.	2	41	14	15	5	3	3	1	—	—	—	—	—	—
Tenements of less	3	70	10	21	16	15	2	2	3	1	—	—	—	—
than Five Rooms— 858.	4	736	35	168	143	141	97	63	46	17	13	8	3	2
PLOMESGATE...	1	6	4	1	1	—	—	—	—	—	—	—	—	—
Total Tenements— 3,653.	2	122	55	28	20	8	8	2	1	—	—	—	—	—
Tenements of less	3	359	61	82	79	52	31	25	19	7	1	1	—	1
than Five Rooms— 1,614.	4	1,127	84	246	215	176	148	114	73	33	22	9	6	1
SAMFORD	1	12	8	2	—	—	2	—	—	—	—	—	—	—
Total Tenements— 2,836.	2	109	43	34	20	7	1	3	1	—	—	—	—	—
Tenements of less	3	226	40	57	31	45	31	13	4	1	4	—	—	—
than Five Rooms— 1,385.	4	1,038	57	230	199	168	132	121	72	36	15	5	3	—
WANGFORD	1	20	16	4	—	—	—	—	—	—	—	—	—	—
Total Tenements— 1,850.	2	118	21	46	21	11	9	4	—	4	2	—	—	—
Tenements of less	3	142	26	31	33	14	16	10	6	1	1	2	1	1
than Five Rooms— 837.	4	557	29	120	121	78	85	53	32	22	10	6	—	1
WOODBRIDGE	1	7	7	—	—	—	—	—	—	—	—	—	—	—
Total Tenements— 3,429.	2	171	73	54	19	14	6	2	2	1	—	—	—	—
Tenements of less	3	325	52	63	67	47	38	18	15	9	10	3	2	1
than Five Rooms— 1,672.	4	1,169	83	227	228	183	154	118	84	43	38	7	4	—

COUNTY OF **SUFFOLK**—*continued.*

TABLE 21.—TOTAL TENEMENTS, and TENEMENTS of less than FIVE ROOMS, distinguishing those OCCUPIED by VARIOUS NUMBERS of PERSONS, in RURAL DISTRICTS, 1901—*continued.*

RURAL DISTRICT.	Rooms in Tenement.	Tenements of less than Five Rooms.	PERSONS PER TENEMENT. 1.	2.	3.	4.	5.	6.	7.	8.	9.	10.	11.	12 or more.
ADMINISTRATIVE COUNTY of WEST SUFFOLK.														
BRANDON	1	2	—	1	—	1	—	—	—	—	—	—	—	—
Total Tenements— 1,374.	2	75	30	25	9	7	3	1	—	—	—	—	—	—
Tenements of less	3	193	22	48	39	26	18	20	12	4	2	2	—	—
than Five Rooms— 736.	4	466	29	93	87	51	71	52	43	19	14	5	2	—
CLARE...	1	9	8	1	—	—	—	—	—	—	—	—	—	—
Total Tenements— 2,061.	2	136	52	47	16	17	1	2	1	—	—	—	—	—
Tenements of less	3	349	53	92	57	57	36	28	15	6	4	1	—	—
than Five Rooms— 1,184.	4	690	36	141	132	114	96	64	52	30	13	10	2	—
COSFORD	1	33	19	13	1	—	—	—	—	—	—	—	—	—
Total Tenements— 2,737.	2	189	64	56	34	14	17	3	1	—	—	—	—	—
Tenements of less	3	485	51	105	109	76	53	30	36	14	7	2	2	—
than Five Rooms— 1,524.	4	817	53	150	152	124	112	85	68	43	18	8	1	3
MELFORD	1	8	6	1	—	1	—	—	—	—	—	—	—	—
Total Tenements— 3,147.	2	94	42	30	12	5	2	1	1	1	—	—	—	—
Tenements of less	3	445	65	121	80	69	48	24	23	9	4	2	—	—
than Five Rooms— 1,575.	4	1,028	66	217	215	147	111	99	75	64	19	10	3	2
MILDENHALL	1	6	5	—	—	1	—	—	—	—	—	—	—	—
Total Tenements— 1,916.	2	89	44	23	11	3	2	3	1	1	1	—	—	—
Tenements of less	3	246	25	80	45	32	24	18	10	5	4	3	—	—
than Five Rooms— 962.	4	621	52	122	109	98	79	70	39	29	13	8	2	—
MOULTON	1	—	—	—	—	—	—	—	—	—	—	—	—	—
Total Tenements— 547.	2	39	7	10	12	3	3	3	1	—	—	—	—	—
Tenements of less	3	96	7	23	21	17	11	7	5	1	3	—	1	—
than Five Rooms— 284.	4	149	4	26	31	27	17	12	16	7	5	2	2	—
THEDWASTRE	1	13	9	3	—	1	—	—	—	—	—	—	—	—
Total Tenements— 2,200.	2	118	39	39	16	16	4	3	1	—	—	—	—	—
Tenements of less	3	300	34	81	70	42	28	23	8	7	5	1	1	—
than Five Rooms— 1,084.	4	653	34	134	138	106	90	61	41	25	18	3	2	1
THINGOE	1	29	20	7	1	1	—	—	—	—	—	—	—	—
Total Tenements— 3,526.	2	168	65	68	20	6	4	4	1	—	—	—	—	—
Tenements of less	3	567	72	131	112	85	60	43	30	21	9	3	1	—
than Five Rooms— 1,795.	4	1,031	53	214	225	176	143	89	58	33	25	9	3	3

COUNTY OF **SUFFOLK**—*continued.*

TABLE 22.—AGGREGATE NUMBERS of MARRIAGES, BIRTHS, and DEATHS registered in each REGISTRATION DISTRICT during the INTERCENSAL PERIOD 1891—1901; INCREASE or DECREASE of POPULATION compared with DIFFERENCE between BIRTHS and DEATHS.

NOTE.—No correction is made in this Table for Deaths occurring in Public Institutions, which in some cases are sufficiently numerous to detract from the value of the comparison between the increase of Population and the excess of Births over Deaths.

Cols	Registration Districts.*	Population.* 1891.	Population.* 1901.	Registered from 1st April 1891, to 31st March 1901. Marriages.	Births.	Deaths.	In crease (+) or Decrease (−) of Population.	Excess of Births over Deaths (+) or of Deaths over Births (−).	Gain (+) or Loss (−) by Migration.
	1.	2.	3.	4.	5.	6.	7.	8.	9.
	REGISTRATION COUNTY ...	353,758	361,900	24,201	98,741	59,589	+8,142	+39,152	−31,010
202	Risbridge	17,307	16,049	1,080	4,674	2,777	− 1,258	+ 1,897	− 3,155
203	Sudbury	29,612	27,040	1,763	7,162	4,821	− 2,572	+ 2,341	− 4,913
204	Cosford	15,593	14,863	969	4,410	2,583	− 730	+ 1,827	− 2,557
205	Thingoe	15,743	14,528	992	4,058	2,212	− 1,215	+ 1,846	− 3,061
206	Bury St. Edmunds	16,630	16,255	1,045	4,238	3,079	− 375	+ 1,159	− 1,534
207	Mildenhall	8,559	8,290	555	2,306	1,422	− 269	+ 884	− 1,153
208	Stow	19,931	19,167	1,337	5,402	3,121	− 764	+ 2,281	− 3,045
209	Hartismere	14,691	13,514	897	3,686	2,366	− 1,177	+ 1,320	− 2,497
210	Hoxne	11,461	10,221	717	3,108	1,657	− 1,240	+ 1,451	− 2,691
211	Bosmere { Census 1891	15,045	14,671	987	4,044	2,260	− 636	+ 1,784	− 2,420
	{ 1st June 1895	14,920	14,097						
212	Samford { Census 1891	12,018	12,304	802	3,373	1,882	+ 290	+ 1,491	− 1,201
	{ 1st June 1895	11,960	12,253						
213	Ipswich ... { Census 1891	57,081	65,467	4,781	17,820	11,603	+ 8,859	+ 6,217	+ 2,642
	{ 1st June 1895	57,433	66,630						
214	Woodbridge { Census 1891	23,719	26,120	1,446	6,196	4,285	+ 2,186	+ 1,911	+ 275
	{ 1st June 1895	23,550	25,582						
215	Plomesgate	20,650	19,611	1,218	5,200	3,186	− 1,039	+ 2,014	− 3,053
216	Blything	25,394	25,577	1,614	6,862	3,896	+ 183	+ 2,966	− 2,783
217	Wangford	15,301	14,885	1,069	3,937	2,316	− 416	+ 1,621	− 2,037
218	Mutford	35,023	43,338	2,989	12,265	6,123	+ 8,315	+ 6,142	+ 2,173

* Changes were made in the boundaries of four of the Registration Districts during the Intercensal period. In the Table the enumerated populations of each of these Districts for 1891 and 1901 are given, first for the District as constituted at the Census of 1891, and then for the District as constituted by the change. The date from which the changed areas were adopted for tabulation of Births and Deaths is shown in the first column. In calculating the Increase or Decrease of Population (Col. 7) approximate allowance has been made for variations caused by changes of boundary. Owing to this method of calculation the increase or decrease of population shown in Col. 7 differs fractionally from that derivable from the figures for the individual Registration Districts in Table 12, which relate to those areas as constituted at the time of the Census of 1901.

TABLE 23.—AGES of PERSONS, MALES and FEMALES, in the ADMINISTRATIVE COUNTIES of EAST SUFFOLK (together with the COUNTY BOROUGH of IPSWICH) and WEST SUFFOLK, and in the AGGREGATES of URBAN and RURAL DISTRICTS, respectively, 1901.

—	All Ages.	Under 1 Year.	1-	2-	3-	4-	Under 5 Years.	5-	10-	13-	14-	15-	16-	17-	18-	19-	20-	21-	25-	30-	35-	40-	45-	50-	55-	60-	65-	70-	75-	80-	85-	90-	95-	100 and upwards.
ADMINISTRATIVE COUNTIES of EAST SUFFOLK (together with the COUNTY BOROUGH of IPSWICH) and WEST SUFFOLK	P. 373,353	8,533	8,227	8,413	8,328	8,582	42,083	42,077	24,952	8,483	8,293	7,966	7,723	7,387	6,904	6,692	6,191	23,073	26,505	24,384	22,699	21,025	17,962	16,326	13,693	12,290	9,848	7,674	5,204	2,768	907	210	30	4
	M. 181,846	4,284	4,149	4,158	4,129	4,349	21,069	21,091	12,641	4,242	4,210	4,156	3,997	3,800	3,540	3,360	2,999	10,966	12,295	11,529	10,906	10,184	8,570	7,826	6,495	5,637	4,562	3,603	2,418	1,278	386	79	6	1
	F. 191,507	4,249	4,078	4,255	4,199	4,233	21,014	20,986	12,311	4,241	4,083	3,810	3,726	3,587	3,364	3,332	3,192	12,107	14,210	12,855	11,793	10,841	9,392	8,500	7,198	6,653	5,286	4,071	2,786	1,490	521	131	24	3
AGGREGATE of URBAN DISTRICTS, including COUNTY BOROUGH	P. 176,295	4,028	3,806	3,852	3,809	3,887	19,382	18,870	11,288	3,857	3,992	3,935	3,849	3,936	3,630	3,565	3,294	12,562	13,951	12,314	11,009	9,839	8,471	7,345	5,956	5,032	3,927	2,929	1,895	1,008	330	69	8	2
	M. 82,957	2,028	1,923	1,859	1,912	1,944	9,666	9,352	5,682	1,861	1,877	1,926	1,809	1,836	1,788	1,716	1,497	5,652	6,249	5,612	5,155	4,598	3,949	3,414	2,703	2,206	1,713	1,253	805	457	131	19	—	1
	F. 93,338	2,000	1,883	1,993	1,897	1,943	9,716	9,518	5,606	1,996	2,115	2,009	2,040	2,100	1,892	1,849	1,797	6,910	7,702	6,672	5,854	5,241	4,522	3,931	3,253	2,826	2,214	1,676	1,090	551	199	50	8	1
AGGREGATE of RURAL DISTRICTS	P. 197,058	4,505	4,421	4,561	4,519	4,695	22,701	23,207	13,664	4,626	4,301	4,031	3,874	3,451	3,224	3,127	2,897	10,511	12,554	12,070	11,690	11,186	9,491	8,981	7,737	7,258	5,921	4,745	3,309	1,760	577	141	22	2
	M. 98,889	2,256	2,226	2,299	2,217	2,405	11,403	11,739	6,959	2,381	2,333	2,230	2,188	1,964	1,752	1,644	1,502	5,314	6,046	5,887	5,751	5,586	4,621	4,412	3,792	3,431	2,849	2,350	1,613	821	255	60	6	—
	F. 98,169	2,249	2,195	2,262	2,302	2,290	11,298	11,468	6,705	2,245	1,968	1,801	1,686	1,487	1,472	1,483	1,395	5,197	6,508	6,183	5,939	5,600	4,870	4,569	3,945	3,827	3,072	2,395	1,696	939	322	81	16	2
ADMINISTRATIVE COUNTY of EAST SUFFOLK, together with the COUNTY BOROUGH of IPSWICH	P. 255,800	5,948	5,622	5,769	5,724	5,934	28,997	28,681	17,083	5,745	5,769	5,458	5,357	5,120	4,795	4,704	4,327	16,253	18,431	16,845	15,428	14,415	12,337	11,087	9,151	8,165	6,556	5,115	3,341	1,886	597	133	21	3
	M. 124,166	2,959	2,874	2,845	2,844	2,986	14,508	14,412	8,680	2,897	2,910	2,833	2,732	2,588	2,415	2,354	2,061	7,730	8,448	7,891	7,353	6,973	5,855	5,255	4,332	3,749	3,048	2,400	1,559	874	253	53	3	—
	F. 131,634	2,989	2,748	2,924	2,880	2,948	14,489	14,269	8,403	2,848	2,859	2,625	2,625	2,532	2,380	2,350	2,266	8,523	9,983	8,954	8,075	7,442	6,482	5,832	4,819	4,416	3,508	2,715	1,782	1,012	344	80	18	3
AGGREGATE of URBAN DISTRICTS, including COUNTY BOROUGH	P. 132,161	3,067	2,862	2,890	2,879	2,951	14,649	14,096	8,456	2,875	3,022	2,926	2,868	2,944	2,774	2,743	2,562	9,606	10,607	9,251	8,148	7,375	6,326	5,455	4,373	3,661	2,922	2,167	1,330	740	233	44	7	1
	M. 62,005	1,517	1,472	1,391	1,453	1,463	7,296	6,984	4,258	1,386	1,411	1,423	1,323	1,343	1,320	1,324	1,158	4,402	4,750	4,208	3,771	3,460	2,913	2,523	1,994	1,580	1,274	912	560	335	83	14	—	—
	F. 70,156	1,550	1,390	1,499	1,426	1,488	7,353	7,112	4,198	1,489	1,611	1,503	1,545	1,601	1,454	1,419	1,404	5,204	5,857	5,043	4,377	3,915	3,413	2,932	2,379	2,081	1,648	1,255	770	405	150	30	7	1
AGGREGATE of RURAL DISTRICTS	P. 123,639	2,881	2,760	2,879	2,845	2,983	14,348	14,585	8,627	2,870	2,747	2,532	2,489	2,176	2,021	1,961	1,765	6,617	7,824	7,594	7,280	7,040	6,011	5,632	4,778	4,504	3,634	2,948	2,011	1,146	364	89	14	2
	M. 62,161	1,442	1,402	1,454	1,391	1,523	7,212	7,428	4,422	1,511	1,499	1,410	1,409	1,245	1,095	1,030	903	3,328	3,698	3,683	3,582	3,513	2,942	2,732	2,338	2,169	1,774	1,488	999	539	170	39	3	—
	F. 61,478	1,439	1,358	1,425	1,454	1,460	7,136	7,157	4,205	1,359	1,248	1,122	1,080	931	926	931	862	3,319	4,126	3,911	3,698	3,527	3,069	2,900	2,440	2,335	1,860	1,460	1,012	607	194	50	11	2
ADMINISTRATIVE COUNTY of WEST SUFFOLK	P. 117,553	2,585	2,605	2,644	2,604	2,648	13,086	13,396	7,869	2,738	2,524	2,508	2,366	2,267	2,109	1,988	1,864	6,820	8,074	7,539	7,271	6,610	5,625	5,239	4,542	4,125	3,292	2,559	1,863	882	310	77	9	1
	M. 57,680	1,325	1,275	1,313	1,285	1,363	6,561	6,679	3,961	1,345	1,300	1,323	1,265	1,212	1,125	1,006	938	3,236	3,847	3,638	3,553	3,211	2,715	2,571	2,163	1,888	1,514	1,203	859	404	133	26	3	1
	F. 59,873	1,260	1,330	1,331	1,319	1,285	6,525	6,717	3,908	1,393	1,224	1,185	1,101	1,055	984	982	926	3,584	4,227	3,901	3,718	3,399	2,910	2,668	2,379	2,237	1,778	1,356	1,004	478	177	51	6	—
AGGREGATE of URBAN DISTRICTS	P. 44,134	961	944	962	930	936	4,733	4,774	2,832	982	970	1,009	981	992	906	822	732	2,956	3,344	3,063	2,861	2,464	2,145	1,890	1,583	1,371	1,005	762	565	268	97	25	1	1
	M. 20,952	511	451	468	459	481	2,370	2,368	1,424	475	466	503	486	493	468	392	339	1,250	1,499	1,434	1,384	1,138	1,036	891	709	626	439	341	245	122	48	5	—	1
	F. 23,182	450	493	494	471	455	2,363	2,406	1,408	507	504	506	495	499	438	430	393	1,706	1,845	1,629	1,477	1,326	1,109	999	874	745	566	421	320	146	49	20	1	—
AGGREGATE of RURAL DISTRICTS	P. 73,419	1,624	1,661	1,682	1,674	1,712	8,353	8,622	5,037	1,756	1,554	1,499	1,385	1,275	1,203	1,166	1,132	3,864	4,730	4,476	4,410	4,146	3,480	3,349	2,959	2,754	2,287	1,797	1,298	614	213	52	8	—
	M. 36,728	814	824	845	826	882	4,191	4,311	2,537	870	834	820	779	719	657	614	599	1,986	2,348	2,204	2,169	2,073	1,679	1,680	1,454	1,262	1,075	862	614	282	85	21	3	—
	F. 36,691	810	837	837	848	830	4,162	4,311	2,500	886	720	679	606	556	546	552	533	1,878	2,382	2,272	2,241	2,073	1,801	1,669	1,505	1,492	1,212	935	684	332	128	31	5	—

TABLE 24.—AGES of PERSONS, MALES and FEMALES, in the COUNTY BOROUGH of IPSWICH, in MUNICIPAL BOROUGHS, and in other URBAN DISTRICTS, 1901.

NOTE.——The letters C.B., M.B., and U.D. respectively denote County Borough, Municipal Borough, and Urban District.

Urban District.		All Ages.	Under 1 Year.	1-	2-	3-	4-	Under 5 Years.	5-	10-	13-	14-	15-	16-	17-	18-	19-	20-	21-	25-	30-	35-	40-	45-	50-	55-	60-	65-	70-	75-	80-	85-	90-	95-	100 and upwards.
ADMINISTRATIVE EAST SUFFOLK.																																			
TOTAL URBAN DISTRICTS, including the COUNTY BOROUGH	P.	132,161	3,067	2,862	2,890	2,879	2,951	14,619	14,096	8,456	2,875	3,022	2,926	2,868	2,944	2,774	2,743	2,562	9,606	10,607	9,251	8,148	7,375	6,326	5,455	4,373	3,661	2,922	2,167	1,330	740	233	44	7	1
	M.	62,005	1,517	1,472	1,391	1,453	1,463	7,296	6,984	4,258	1,386	1,411	1,423	1,323	1,343	1,320	1,324	1,158	4,402	4,750	4,208	3,771	3,460	2,913	2,523	1,994	1,580	1,274	912	560	335	83	14	—	—
	F.	70,156	1,550	1,390	1,499	1,426	1,488	7,353	7,112	4,198	1,489	1,611	1,503	1,545	1,601	1,454	1,419	1,404	5,204	5,857	5,043	4,377	3,915	3,413	2,932	2,379	2,081	1,648	1,255	770	405	150	30	7	1
ALDEBURGH (M.B.)	P.	2,405	47	46	56	50	52	251	235	176	44	54	53	56	48	56	52	45	167	161	167	144	115	127	112	102	90	57	44	31	8	9	1	—	—
	M.	1,100	27	24	25	24	24	124	127	104	26	25	23	27	23	21	25	21	61	60	56	64	49	56	57	45	36	30	18	11	5	5	1	—	—
	F.	1,305	20	22	31	26	28	127	108	72	18	29	30	29	25	35	27	24	106	101	111	80	66	71	55	57	54	27	26	20	3	4	—	—	-
BECCLES (M.B.)	P.	6,898	141	172	150	142	143	748	749	537	176	179	176	177	153	147	122	127	443	537	397	410	371	316	278	243	211	134	122	78	45	20	1	1	—
	M.	3,344	74	85	72	84	80	395	366	295	88	92	93	99	69	76	56	59	212	250	185	179	181	143	133	107	100	65	50	27	18	6	—	—	—
	F.	3,554	67	87	78	58	63	353	383	242	88	87	83	78	84	71	66	68	231	287	212	231	190	173	145	136	111	69	72	51	27	14	1	1	—
EYE (M.B.) ...	P.	2,004	39	44	49	48	39	219	207	127	49	47	36	33	51	35	23	23	128	118	134	120	100	86	103	80	71	76	63	34	31	9	1	—	—
	M.	980	16	23	15	26	23	103	107	69	28	18	24	17	20	22	5	14	51	46	68	65	47	41	52	40	33	41	35	14	15	4	1	—	—
	F.	1,024	23	21	34	22	16	116	100	58	21	29	12	16	31	13	18	9	77	72	66	55	53	45	51	40	38	35	28	20	16	5	—	—	—
FELIXSTOWE AND WALTON (U.D.)	P.	5,815	130	114	123	120	113	600	587	333	125	126	106	119	131	139	143	120	500	525	436	396	328	276	236	189	160	98	66	36	30	8	1	—	1
	M.	2,702	73	56	56	55	51	291	290	175	63	51	55	47	48	69	72	67	231	221	219	196	143	112	108	82	71	44	21	14	11	1	—	—	—
	F.	3,113	57	58	67	65	62	309	297	158	62	75	51	72	83	70	71	53	269	304	217	200	185	164	128	107	89	54	45	22	19	7	1	—	1
HALESWORTH (U.D.)	P.	2,246	56	52	47	47	50	252	239	144	51	44	45	39	45	49	48	45	122	144	142	146	126	142	83	76	90	69	45	27	25	6	2	—	—
	M.	1,027	30	25	27	26	18	126	119	65	21	21	17	18	20	22	18	23	60	57	60	73	57	71	38	36	36	32	16	11	10	—	—	—	—
	F.	1,219	26	27	20	21	32	126	120	79	30	23	28	21	25	27	30	22	62	87	82	73	69	71	45	40	54	37	29	16	15	6	2	—	—
IPSWICH (C.B.) ...	P.	66,630	1,528	1,456	1,424	1,542	1,478	7,428	7,087	4,137	1,405	1,516	1,434	1,428	1,408	1,341	1,370	1,284	4,845	5,486	4,934	4,209	3,745	3,206	2,807	2,132	1,743	1,515	1,060	626	358	94	28	4	—
	M.	31,181	740	773	696	769	716	3,694	3,483	2,036	663	713	691	630	631	629	669	593	2,283	2,452	2,220	1,960	1,774	1,490	1,281	968	758	642	447	268	168	29	9	—	—
	F.	35,449	788	683	728	773	762	3,734	3,604	2,101	742	803	743	798	777	712	701	691	2,562	3,034	2,714	2,249	1,971	1,716	1,526	1,164	985	873	613	358	190	65	19	4	—
LEISTON CUM SIZEWELL (U.D.)	P.	3,259	92	70	75	83	70	390	385	213	79	65	61	66	87	56	70	55	222	258	229	190	155	137	134	110	90	81	52	45	25	3	—	1	—
	M.	1,651	44	44	38	35	39	200	186	115	41	33	31	36	47	30	40	33	119	128	124	84	70	64	67	55	47	46	21	22	11	1	—	—	—
	F.	1,608	48	26	37	48	31	190	199	98	38	32	30	30	40	26	30	22	103	130	105	106	85	73	67	55	43	35	31	23	14	2	—	1	—

TABLE 24.—AGES of PERSONS, MALES and FEMALES, in the COUNTY BOROUGH of IPSWICH, in MUNICIPAL BOROUGHS, and in other URBAN DISTRICTS, 1901—*continued.*

Urban District.		All Ages.	Under 1 Year.	1-	2-	3-	4-	Under 5 Years.	5-	10-	13-	14-	15-	16-	17-	18-	19-	20-	21-	25-	30-	35-	40-	45-	50-	55-	60-	65-	70-	75-	80-	85-	90-	95-	100 and upwards.
ADMINISTRATIVE EAST SUFFOLK—*cont.*																																			
LOWESTOFT (M.B.)	P.	29,850	774	647	713	635	730	3,499	3,305	1,983	664	636	700	670	706	677	682	626	2,287	2,440	1,916	1,752	1,687	1,408	1,130	910	751	541	408	259	113	44	6	—	—
	M.	14,061	400	314	346	331	385	1,776	1,632	1,006	315	321	344	326	350	323	333	251	1,009	1,126	877	790	796	642	524	417	315	231	182	106	49	19	1	—	—
	F.	15,789	374	333	367	304	345	1,723	1,673	977	349	365	356	344	356	354	349	375	1,278	1,314	1,039	962	891	766	606	493	436	310	226	153	64	25	5	—	—
SAXMUNDHAM (U.D.)	P.	1,452	28	35	35	23	33	154	145	82	32	28	33	27	31	28	30	31	86	87	106	99	87	69	78	56	44	42	36	23	13	5	—	—	—
	M.	641	9	14	19	12	11	65	69	36	15	8	9	12	13	16	13	16	35	33	57	46	42	31	37	29	10	19	14	10	4	2	—	—	—
	F.	811	19	21	16	11	22	89	76	46	17	20	24	15	18	12	17	15	51	54	49	53	45	38	41	27	34	23	22	13	9	3	—	—	—
SOUTHWOLD (M.B.)	P.	2,800	53	45	45	43	45	231	264	170	59	64	90	76	95	62	57	49	159	199	171	173	179	161	127	126	88	62	62	35	26	12	2	1	—
	M.	1,236	23	25	20	23	24	115	143	83	29	21	33	20	32	24	26	22	65	76	75	77	78	80	51	60	40	25	27	16	11	6	1	—	—
	F.	1,564	30	20	25	20	21	116	121	87	30	43	57	56	63	38	31	27	94	123	96	96	101	81	76	66	48	37	35	19	15	6	1	1	—
STOWMARKET (U.D.)	P.	4,162	86	79	92	65	94	416	419	279	103	87	93	77	98	93	77	80	325	311	302	229	213	185	176	161	142	108	96	57	23	7	—	—	—
	M.	1,947	41	35	36	28	45	185	234	140	54	38	49	33	48	46	34	33	140	141	125	114	101	92	88	72	60	40	39	27	12	2	—	—	—
	F.	2,215	45	44	56	37	49	231	185	139	49	49	44	44	50	47	43	47	185	170	177	115	112	93	88	89	82	68	57	30	16	5	—	—	—
WOODBRIDGE (U.D.)	P.	4,640	93	102	81	81	104	461	474	275	88	126	99	100	91	91	69	77	322	341	317	280	269	213	191	188	181	139	113	79	38	16	2	—	—
	M.	2,135	40	54	41	40	47	222	228	134	43	70	54	58	42	42	33	26	136	160	142	123	122	91	87	83	74	59	42	34	21	8	1	—	—
	F.	2,505	53	48	40	41	57	239	246	141	45	56	45	42	49	49	36	51	186	181	175	157	147	122	104	105	107	80	71	45	17	8	1	—	—
ADMINISTRATIVE WEST SUFFOLK.																																			
TOTAL URBAN DISTRICTS	P.	44,134	961	944	962	930	936	4,733	4,774	2,832	982	970	1,009	981	992	906	822	732	2,956	3,344	3,063	2,861	2,464	2,145	1,890	1,583	1,371	1,005	762	565	268	97	25	1	1
	M.	20,952	511	451	468	459	481	2,370	2,368	1,424	475	466	503	486	493	468	392	339	1,250	1,499	1,434	1,384	1,138	1,036	891	709	626	439	341	245	122	48	5	—	1
	F.	23,182	450	493	494	471	455	2,363	2,406	1,408	507	504	506	495	499	438	430	393	1,706	1,845	1,629	1,477	1,326	1,109	999	874	745	566	421	320	146	49	20	1	—
BURY ST. EDMUNDS (M.B.)	P.	16,255	352	350	344	337	340	1,723	1,677	1,033	371	387	349	363	392	380	315	257	1,114	1,200	1,063	1,005	879	790	733	608	536	391	325	210	96	44	13	1	—
	M.	7,527	190	150	178	160	174	852	837	552	181	177	158	174	193	217	140	111	450	514	457	462	393	361	341	256	245	160	147	87	42	18	2	—	—
	F.	8,728	162	200	166	177	166	871	840	481	190	210	191	189	199	163	175	146	664	686	606	543	486	429	392	352	291	231	178	123	54	26	11	1	—

TABLE 24.—AGES of PERSONS, MALES and FEMALES, in the COUNTY BOROUGH of IPSWICH, in MUNICIPAL BOROUGHS, and in other URBAN DISTRICTS, 1901—*continued.*

Urban District.	All Ages.	Under 1 Year.	1-	2-	3-	4-	Under 5 Years.	5-	10-	13-	14-	15-	16-	17-	18-	19-	20-	21-	25-	30-	35-	40-	45-	50-	55-	60-	65-	70-	75-	80-	85-	90-	95-	100 and upwards.
ADMINISTRATIVE WEST SUFFOLK—*cont.*																																		
GLEMSFORD (U.D.) P.	1,975	46	51	53	43	46	239	223	152	62	44	49	50	45	33	29	16	104	114	108	105	112	94	93	90	82	51	40	28	6	4	2	—	—
M.	929	21	21	26	17	18	103	106	71	28	24	20	22	22	10	17	8	36	63	51	58	52	43	44	48	38	24	22	13	2	3	1	—	—
F.	1,046	25	30	27	26	28	136	117	81	34	20	29	28	23	23	12	8	68	51	57	47	60	51	49	42	44	27	18	15	4	1	1	—	—
HADLEIGH (U.D.) P.	3,245	76	71	82	67	73	369	428	233	87	67	60	65	58	46	52	42	156	172	197	202	213	150	166	111	109	91	71	60	29	8	3	—	—
M.	1,511	39	35	37	34	40	185	217	112	44	26	24	29	26	25	23	15	63	68	94	93	100	76	77	54	44	38	32	32	11	3	—	—	—
F.	1,734	37	36	45	33	33	184	211	121	43	41	36	36	32	21	29	27	93	104	103	109	113	74	89	57	65	53	39	28	18	5	3	—	—
HAVERHILL (U.D.) P.	4,862	113	115	115	121	110	574	601	350	111	115	112	117	107	96	82	79	313	371	362	331	255	250	183	139	109	88	59	39	17	2	—	—	—
M.	2,246	58	60	64	60	67	309	282	165	58	55	59	52	49	40	32	34	112	164	158	158	111	124	77	70	50	43	22	14	6	2	—	—	—
F.	2,616	55	55	51	61	43	265	319	185	53	60	53	65	58	56	50	45	201	207	204	173	144	126	106	69	59	45	37	25	11	—	—	—	—
NEWMARKET (U.D.) P.	10,688	251	223	238	228	229	1,169	1,100	632	201	206	279	230	220	215	221	221	855	989	864	762	620	462	399	320	254	172	124	100	52	17	3	—	1
M.	5,491	134	121	110	110	112	587	560	308	93	114	164	146	124	123	123	119	426	499	449	398	315	248	210	148	120	76	59	45	25	10	1	—	1
F.	5,197	117	102	128	118	117	582	540	324	108	92	115	84	96	92	98	102	429	490	415	364	305	214	189	172	134	96	65	55	27	7	2	—	—
SUDBURY (M.B.) P.	7,109	123	134	130	134	138	659	745	432	150	151	160	156	170	136	123	117	414	498	469	456	385	399	316	315	281	212	143	128	68	22	4	—	—
M.	3,248	69	64	53	78	70	334	366	216	71	70	78	63	79	53	57	52	163	191	225	215	167	184	142	133	129	98	59	54	36	12	1	—	—
F.	3,861	54	70	77	56	68	325	379	216	79	81	82	93	91	83	66	65	251	307	244	241	218	215	174	182	152	114	84	74	32	10	3	—	—

TABLE 25.—AGES of PERSONS, MALES and FEMALES, in RURAL DISTRICTS, 1901.

Rural District.	All Ages.	Under 1 Year.	1-	2-	3-	4-	Under 5 Years.	5-	10-	13-	14-	15-	16-	17-	18-	19-	20-	21-	25-	30-	35-	40-	45-	50-	55-	60-	65-	70-	75-	80-	85-	90-	95-	100 and upwards.
ADMINISTRATIVE EAST SUFFOLK.																																		
TOTAL RURAL DISTRICTS	P. 123,639	2,881	2,760	2,879	2,845	2,983	14,348	14,585	8,627	2,870	2,747	2,532	2,489	2,176	2,021	1,961	1,765	6,647	7,824	7,594	7,280	7,040	6,011	5,632	4,778	4,504	3,634	2,948	2,011	1,146	364	89	14	2
	M. 62,161	1,442	1,402	1,454	1,391	1,523	7,212	7,428	4,422	1,511	1,499	1,410	1,409	1,245	1,095	1,030	903	3,328	3,698	3,683	3,582	3,613	2,942	2,732	2,338	2,169	1,774	1,488	999	539	170	39	3	—
	F. 61,478	1,439	1,358	1,425	1,454	1,460	7,136	7,157	4,205	1,359	1,248	1,122	1,080	931	926	931	862	3,319	4,126	3,911	3,698	3,527	3,069	2,900	2,440	2,335	1,860	1,460	1,012	607	194	50	11	2
BLYTHING ...	P. 17,272	408	408	401	401	416	2,034	2,041	1,168	405	391	363	337	265	280	263	245	822	1,097	1,080	1,006	969	863	793	685	624	563	454	275	175	56	18	—	—
	M. 8,652	204	198	209	189	213	1,013	1,078	576	202	194	182	188	158	154	130	119	396	519	521	513	487	417	380	346	305	277	238	139	80	32	8	—	—
	F. 8,620	204	210	192	212	203	1,021	963	592	203	197	181	149	107	126	133	126	426	578	559	493	482	446	413	339	319	286	216	136	95	24	10	—	—
BOSMERE AND CLAYDON	P. 14,097	312	311	336	331	337	1,627	1,667	984	326	301	266	282	234	232	224	197	776	897	840	859	798	703	592	587	506	442	326	245	135	43	5	3	—
	M. 7,149	159	153	161	160	183	816	872	486	186	170	145	162	128	129	119	102	406	430	423	410	412	351	282	282	252	223	163	109	64	23	3	1	—
	F. 6,948	153	158	175	171	154	811	795	498	140	131	121	120	106	103	105	95	370	467	417	449	386	352	310	305	254	219	163	136	71	20	2	2	—
EAST STOW ...	P. 5,930	152	127	144	136	137	696	741	437	138	125	111	127	93	89	94	80	301	383	377	327	344	281	286	246	195	152	135	95	58	14	4	1	—
	M. 3,027	71	64	79	67	64	345	373	220	73	77	64	58	58	53	50	45	168	177	186	173	183	142	134	115	100	73	77	48	27	6	2	—	—
	F. 2,903	81	63	65	69	73	351	368	217	65	48	47	69	35	36	44	35	133	206	191	154	161	139	152	131	95	79	58	47	31	8	2	1	—
HARTISMERE ...	P. 11,510	239	249	265	247	283	1,283	1,401	884	304	250	254	228	203	197	189	149	587	697	660	634	626	552	551	409	463	323	295	225	104	35	7	—	—
	M. 5,841	123	125	134	127	150	659	699	466	170	138	164	132	116	99	113	73	300	346	316	327	301	263	278	192	217	154	147	105	51	12	3	—	—
	F. 5,669	116	124	131	120	133	624	702	418	134	112	90	96	87	98	76	76	287	351	344	307	325	289	273	217	246	169	148	120	53	23	4	—	—
HOXNE	P. 10,221	257	227	255	238	275	1,252	1,257	670	227	217	206	191	196	149	142	133	520	628	631	570	574	519	460	407	362	346	266	165	95	29	9	—	—
	M. 5,224	120	125	125	125	140	635	638	348	115	109	123	110	116	87	81	62	271	297	322	281	297	259	230	192	182	176	141	96	40	15	1	—	—
	F. 4,997	137	102	130	113	135	617	619	322	112	108	83	81	80	62	61	71	249	331	309	289	277	260	230	215	180	170	125	69	55	14	8	—	—
MUTFORD AND LOTHINGLAND	P. 13,488	384	331	342	352	332	1,741	1,569	926	299	307	264	282	252	222	219	225	831	950	851	768	717	636	575	476	428	335	276	162	130	36	7	4	—
	M. 6,597	193	157	182	174	175	881	796	473	151	150	123	141	130	111	110	107	415	422	394	359	345	301	288	225	213	161	141	81	61	14	4	—	—
	F. 6,891	191	174	160	178	157	860	773	453	148	157	141	141	122	111	109	118	416	528	457	409	372	335	287	251	215	174	135	81	69	22	3	4	—
PLOMESGATE ...	P. 15,754	343	341	368	354	383	1,789	1,779	1,096	406	382	379	350	301	289	232	221	840	969	923	894	925	731	710	570	616	469	390	271	155	48	14	1	1
	M. 7,987	149	176	194	163	184	866	910	599	214	232	229	215	166	152	119	116	405	477	450	443	473	351	349	280	286	230	181	140	71	24	8	1	—
	F. 7,767	194	165	174	191	199	923	869	497	192	150	150	135	138	137	113	105	435	492	473	451	452	380	361	290	330	239	209	131	84	24	6	—	1

TABLE 25.—AGES of PERSONS, MALES and FEMALES, in RURAL DISTRICTS, 1901—*continued.*

Rural District.		All Ages.	Under 1 Year.	1-	2-	3-	4-	Under 5 Years.	5-	10-	13-	14-	15-	16-	17-	18-	19-	20-	21-	25-	30-	35-	40-	45-	50-	55-	60-	65-	70-	75-	80-	85-	90-	95-	100 and upwards.
ADMINISTRATIVE EAST SUFFOLK—*cont.*																																			
SAMFORD ...	P.	12,253	293	270	271	289	285	1,408	1,475	876	256	292	209	261	229	198	187	170	683	794	753	797	681	607	531	481	457	316	272	196	81	36	6	1	—
	M.	6,179	150	143	141	140	145	719	753	433	145	174	113	144	138	99	104	89	340	382	369	375	336	311	239	246	217	144	154	93	46	13	3	—	—
	F.	6,074	143	127	130	149	140	689	722	443	111	118	96	117	91	99	83	81	343	412	384	422	345	296	292	235	240	172	118	103	35	23	3	1	—
WANGFORD ...	P.	7,987	180	174	182	148	193	877	875	564	188	187	167	160	138	121	142	124	431	506	486	479	467	383	388	329	296	244	191	124	85	25	8	1	1
	M.	3,920	99	82	83	69	100	433	424	289	91	106	91	89	71	63	68	60	194	230	224	230	242	174	184	175	139	122	100	69	34	15	3	—	—
	F.	4,067	81	92	99	79	93	444	451	275	97	81	76	71	67	58	74	64	237	276	262	249	225	209	204	154	157	122	91	55	51	10	5	1	1
WOODBRIDGE ...	P.	15,127	313	322	315	349	342	1,641	1,780	1,022	321	295	313	271	262	244	269	221	856	903	993	946	939	736	746	588	557	444	343	253	128	42	11	3	—
	M.	7,585	174	179	146	177	169	845	885	532	164	149	176	170	164	148	136	130	433	418	478	471	437	373	368	285	258	214	146	119	65	16	4	1	—
	F.	7,542	139	143	169	172	173	796	895	490	157	146	137	101	98	96	133	91	423	485	515	475	502	363	378	303	299	230	197	134	63	26	7	2	—
ADMINISTRATIVE WEST SUFFOLK.																																			
TOTAL RURAL DISTRICTS	P.	73,419	1,624	1,661	1,682	1,674	1,712	8,353	8,622	5,037	1,756	1,554	1,499	1,385	1,275	1,203	1,166	1,132	3,864	4,730	4,476	4,410	4,146	3,480	3,349	2,959	2,754	2,287	1,797	1,298	614	213	52	8	—
	M.	36,728	814	824	845	826	882	4,191	4,311	2,537	870	834	820	779	719	657	614	599	1,986	2,348	2,204	2,169	2,073	1,679	1,680	1,454	1,262	1,075	862	614	282	85	21	3	—
	F.	36,691	810	837	837	848	830	4,162	4,311	2,500	886	720	679	606	556	546	552	533	1,878	2,382	2,272	2,241	2,073	1,801	1,669	1,505	1,492	1,212	935	684	332	128	31	5	—
BRANDON... ...	P.	5,803	125	140	131	107	128	631	642	385	146	108	139	122	101	106	102	101	335	373	350	356	322	264	281	271	199	175	127	86	59	19	3	—	—
	M.	2,883	63	67	73	45	64	312	329	194	70	54	67	67	64	61	51	49	182	183	175	167	162	119	133	131	98	79	67	33	28	5	3	—	—
	F.	2,920	62	73	58	62	64	319	313	191	76	54	72	55	37	45	51	52	153	190	175	189	160	145	148	140	101	96	60	53	31	14	—	—	—
CLARE	P.	8,646	180	197	182	198	199	956	946	617	213	179	198	175	154	140	130	137	441	556	541	506	463	402	405	343	350	270	271	153	75	17	7	1	—
	M.	4,343	95	91	95	106	112	499	463	299	112	94	96	108	98	83	68	84	228	262	273	258	218	205	192	163	163	124	132	74	39	7	1	—	—
	F.	4,303	85	106	87	92	87	457	483	318	101	85	102	67	56	57	62	53	213	294	268	248	245	197	213	180	187	146	139	79	36	10	6	1	—
COSFORD	P.	11,618	265	260	280	278	282	1,365	1,408	858	265	258	208	202	203	181	195	178	601	751	697	710	653	529	497	420	429	384	286	201	92	32	13	2	—
	M.	5,813	128	135	138	140	137	678	718	444	112	133	124	107	110	101	94	84	286	377	344	340	336	256	263	213	199	191	141	104	38	14	6	—	—
	F.	5,805	137	125	142	138	145	687	690	414	153	125	84	95	93	80	101	94	315	374	353	370	317	273	234	207	230	193	145	97	54	18	7	2	—

TABLE 25.—AGES of PERSONS, MALES and FEMALES, in RURAL DISTRICTS, 1901—*continued.*

Rural District.		All Ages.	Under 1 Year.	1-	2-	3-	4-	Under 5 Years.	5-	10-	13-	14-	15-	16-	17-	18-	19-	20-	21-	25-	30-	35-	40-	45-	50-	55-	60-	65-	70-	75-	80-	85-	90-	95-	100 and upwards.
ADMINISTRATIVE WEST SUFFOLK—*cont.*																																			
MELFORD...	P.	13,109	252	298	290	268	291	1,399	1,568	939	319	272	268	255	225	210	210	185	687	812	769	780	796	679	572	505	509	426	343	231	105	39	6	—	—
	M.	6,455	124	162	152	130	148	716	774	488	160	155	144	141	111	104	114	91	340	401	366	375	396	314	293	230	210	211	158	101	43	16	3	—	—
	F.	6,654	128	136	138	138	143	683	794	451	159	117	124	114	114	106	96	94	347	411	403	405	400	365	279	275	299	215	185	130	62	23	3	—	—
MILDENHALL ...	P.	8,290	187	195	188	197	190	957	960	537	197	172	163	153	155	142	142	136	460	550	513	460	469	418	375	349	293	269	176	147	67	19	8	3	—
	M.	4,201	89	96	90	104	100	479	459	266	93	82	89	91	89	82	80	76	259	282	255	238	232	211	186	184	140	113	93	81	31	5	4	1	—
	F.	4,089	98	99	98	93	90	478	501	271	104	90	74	62	66	60	62	60	201	268	258	222	237	207	189	165	153	156	83	66	36	14	4	2	—
MOULTON...	P.	2,350	58	57	58	54	47	274	279	166	43	45	52	44	39	45	34	40	147	149	137	139	128	110	112	96	84	67	58	43	16	2	1	—	—
	M.	1,223	35	29	27	23	29	143	142	80	25	26	33	27	19	24	20	26	90	75	73	77	62	49	57	53	33	30	31	18	9	1	—	—	—
	F.	1,127	23	28	31	31	18	131	137	86	18	19	19	17	20	21	14	14	57	74	64	62	66	61	55	43	51	37	27	25	7	1	1	—	—
THEDWASTRE...	P.	9,075	222	220	221	220	224	1,107	1,077	587	238	199	194	156	142	152	116	128	450	583	571	572	486	398	442	347	354	278	220	162	80	33	3	—	—
	M.	4,466	114	94	106	106	108	528	546	285	109	112	101	87	78	76	59	60	213	294	269	276	245	194	228	168	166	139	102	76	38	16	1	—	—
	F.	4,609	108	126	115	114	116	579	531	302	129	87	93	69	64	76	57	68	237	289	302	296	241	204	214	179	188	139	118	86	42	17	2	—	—
THINGOE ...	P.	14,528	335	294	332	352	351	1,664	1,742	948	335	321	277	278	256	227	237	227	743	956	898	887	829	680	665	628	536	418	316	275	120	52	11	2	—
	M.	7,344	166	150	164	172	184	836	880	481	189	178	166	151	150	126	128	129	388	474	449	438	422	331	328	312	253	188	138	127	56	21	3	2	—
	F.	7,184	169	144	168	180	167	828	862	467	146	143	111	127	106	101	109	98	355	482	449	449	407	349	337	316	283	230	178	148	64	31	8	—	—

TABLE 26.—AGES of PERSONS, MALES and FEMALES, in the REGISTRATION COUNTY, and in REGISTRATION DISTRICTS, 1901.

Registration District.	All Ages.	Under 1 Year.	1-	2-	3-	4-	Under 5 Years.	5-	10-	13-	14-	15-	16-	17-	18-	19-	20-	21-	25-	30-	35-	40-	45-	50-	55-	60-	65-	70-	75-	80-	85-	90-	95-	100 and upwards.
REGISTRATION COUNTY	P. 361,900	8,239	7,959	8,133	8,086	8,346	40,763	40,897	24,292	8,270	8,100	7,643	7,483	7,148	6,662	6,436	5,925	22,093	25,411	23,491	21,895	20,388	17,474	15,900	13,352	12,052	9,693	7,574	5,131	2,692	895	207	30	3
	M. 175,895	4,129	4,007	4,015	4,026	4,235	20,412	20,484	12,315	4,144	4,101	3,977	3,852	3,658	3,398	3,224	2,857	10,440	11,756	11,051	10,477	9,854	8,317	7,586	6,336	5,530	4,488	3,540	2,397	1,241	378	76	6	—
	F. 186,005	4,110	3,952	4,118	4,060	4,111	20,351	20,413	11,977	4,126	3,999	3,666	3,631	3,490	3,264	3,212	3,068	11,653	13,655	12,440	11,418	10,534	9,157	8,314	7,016	6,522	5,205	4,034	2,734	1,451	517	131	24	3
202. RISBRIDGE	P. 16,049	346	353	352	374	367	1,792	1,827	1,157	383	358	356	355	300	291	245	249	867	1,065	1,067	1,001	863	765	704	587	553	460	414	247	109	25	8	1	—
	M. 7,835	179	172	188	195	212	946	880	557	203	180	185	194	164	154	118	136	395	510	505	490	396	385	321	283	259	209	190	112	53	9	1	—	—
	F. 8,214	167	181	164	179	155	846	947	600	180	178	171	161	136	137	127	113	472	555	562	511	467	380	383	304	294	251	224	135	56	16	7	1	—
203. SUDBURY	P. 27,040	508	594	565	537	585	2,789	3,097	1,856	649	569	578	554	522	448	430	381	1,449	1,703	1,640	1,630	1,581	1,407	1,231	1,151	1,077	846	651	488	213	85	15	—	—
	M. 13,032	265	301	269	271	294	1,400	1,535	938	316	303	297	287	260	202	228	185	656	789	787	787	757	648	587	534	475	402	297	219	98	39	6	—	—
	F. 14,008	243	293	296	266	291	1,389	1,562	918	333	266	281	267	262	246	202	196	793	914	853	843	824	759	644	617	602	444	354	269	115	46	9	—	—
204. COSFORD	P. 14,863	341	331	362	345	355	1,734	1,836	1,091	352	325	268	267	261	227	247	220	757	923	894	912	866	679	663	531	538	475	357	261	121	40	16	2	—
	M. 7,324	167	170	175	174	177	863	935	556	156	159	148	136	136	126	117	99	349	445	438	433	436	332	340	267	243	229	173	136	49	17	6	—	—
	F. 7,539	174	161	187	171	178	871	901	535	196	166	120	131	125	101	130	121	408	478	456	479	430	347	323	264	295	246	184	125	72	23	10	2	—
205. THINGOE	P. 14,528	335	294	332	352	351	1,664	1,742	948	335	321	277	278	256	227	237	227	743	956	898	887	829	680	665	628	536	418	316	275	120	52	11	2	—
	M. 7,344	166	150	164	172	184	836	880	481	189	178	166	151	150	126	128	129	388	474	449	438	422	331	328	312	253	188	138	127	56	21	3	2	—
	F. 7,184	169	144	168	180	167	828	862	467	146	143	111	127	106	101	109	98	355	482	449	449	407	349	337	316	283	230	178	148	64	31	8	—	—
206. BURY ST. EDMUNDS	P. 16,255	352	350	344	337	340	1,723	1,677	1,033	371	387	349	363	392	380	315	257	1,114	1,200	1,063	1,005	879	790	733	608	536	391	325	210	96	44	13	1	—
	M. 7,527	190	150	178	160	174	852	837	552	181	177	158	174	193	217	140	111	450	514	457	462	393	361	341	256	245	160	147	87	42	18	2	—	—
	F. 8,728	162	200	166	177	166	871	840	481	190	210	191	189	199	163	175	146	664	686	606	543	486	429	392	352	291	231	178	123	54	26	11	1	—
207. MILDENHALL	P. 8,290	187	195	188	197	190	957	960	537	197	172	163	153	155	142	142	136	460	550	513	460	469	418	375	349	293	269	176	147	67	19	8	3	—
	M. 4,201	89	96	90	104	100	479	459	266	93	82	89	91	89	82	80	76	259	282	255	238	232	211	186	184	140	113	93	81	31	5	4	1	—
	F. 4,089	98	99	98	93	90	478	501	271	104	90	74	62	66	60	62	60	201	268	258	222	237	207	189	165	153	156	83	66	36	14	4	2	—
208. STOW	P. 19,167	460	426	457	421	455	2,219	2,237	1,303	479	411	398	360	333	334	287	288	1,076	1,277	1,250	1,128	1,043	864	904	754	691	538	451	314	166	54	7	1	—
	M. 9,440	226	193	221	201	217	1,058	1,153	645	236	227	214	178	184	175	143	138	521	612	580	563	529	428	450	355	326	252	218	151	77	24	3	—	—
	F. 9,727	234	233	236	220	238	1,161	1,084	658	243	184	184	182	149	159	144	150	555	665	670	565	514	436	454	399	365	286	233	163	89	30	4	1	—
209. HARTISMERE	P. 13,514	278	293	314	295	322	1,502	1,608	1,011	353	297	290	261	254	232	212	172	715	815	794	754	726	638	654	489	534	399	358	259	135	44	8	—	—
	M. 6,821	139	148	149	153	173	762	806	535	198	156	188	149	136	121	118	87	351	392	384	392	348	304	330	232	250	195	182	119	66	16	4	—	—
	F. 6,693	139	145	165	142	149	740	802	476	155	141	102	112	118	111	94	85	364	423	410	362	378	334	324	257	284	204	176	140	69	28	4	—	—

TABLE 26.—AGES of PERSONS, MALES and FEMALES, in the REGISTRATION COUNTY, and in REGISTRATION DISTRICTS, 1901—*continued.*

Registration District.		All Ages.	Under 1 Year.	1-	2-	3-	4-	Under 5 years.	5-	10-	13-	14-	15-	16-	17-	18-	19-	20-	21-	25-	30-	35-	40-	45-	50-	55-	60-	65-	70-	75-	80-	85-	90-	95-	100 and upwards.
210. HOXNE ...	P.	10,221	257	227	255	238	275	1,252	1,257	670	227	217	206	191	196	149	142	133	520	628	631	570	574	519	460	407	362	346	266	165	95	29	9	—	—
	M.	5,224	120	125	125	125	140	635	638	348	115	109	123	110	116	87	81	62	271	297	322	281	297	259	230	192	182	176	141	96	40	15	1	—	—
	F.	4,997	137	102	130	113	135	617	619	322	112	108	83	81	80	62	61	71	249	331	309	289	277	260	230	215	180	170	125	69	55	14	8	—	—
211. BOSMERE ...	P.	14,097	312	311	336	331	337	1,627	1,667	984	326	301	266	282	234	232	224	197	776	897	840	859	798	703	592	587	506	442	326	245	135	43	5	3	—
	M.	7,149	159	153	161	160	183	816	872	486	186	170	145	162	128	129	119	102	406	430	423	410	412	351	282	282	252	223	163	109	64	23	3	1	—
	F.	6,948	153	158	175	171	154	811	795	498	140	131	121	120	106	103	105	95	370	467	417	449	386	352	310	305	254	219	163	136	71	20	2	2	—
212. SAMFORD ...	P.	12,253	293	270	271	289	285	1,408	1,475	876	256	292	209	261	229	198	187	170	683	794	753	797	681	607	531	481	457	316	272	196	81	36	6	1	—
	M.	6,179	150	143	141	140	145	719	753	433	145	174	113	144	138	99	104	89	340	382	369	375	336	311	239	246	217	144	154	93	46	13	3	—	—
	F.	6,074	143	127	130	149	140	689	722	443	111	118	96	117	91	99	83	81	343	412	384	422	345	296	292	235	240	172	118	103	35	23	3	1	—
213. IPSWICH ...	P.	66,630	1,528	1,456	1,424	1,542	1,478	7,428	7,087	4,137	1,405	1,516	1,434	1,428	1,408	1,341	1,370	1,284	4,845	5,486	4,934	4,209	3,745	3,206	2,807	2,132	1,743	1,515	1,060	626	358	94	28	4	—
	M.	31,181	740	773	696	769	716	3,694	3,483	2,036	663	713	691	630	631	629	669	593	2,283	2,452	2,220	1,960	1,774	1,490	1,281	968	758	642	447	268	168	29	9	—	—
	F.	35,449	788	683	728	773	762	3,734	3,604	2,101	742	803	743	798	777	712	701	691	2,562	3,034	2,714	2,249	1,971	1,716	1,526	1,164	985	873	613	358	190	65	19	4	—
214. WOOD-BRIDGE	P.	25,582	536	538	519	550	559	2,702	2,841	1,630	534	547	518	490	484	474	481	418	1,678	1,769	1,746	1,622	1,536	1,225	1,173	965	898	681	522	368	196	66	14	3	1
	M.	12,422	287	289	243	272	267	1,358	1,403	841	270	270	285	275	254	259	241	223	800	799	839	790	702	576	563	450	403	317	209	167	97	25	5	1	—
	F.	13,160	249	249	276	278	292	1,344	1,438	789	264	277	233	215	230	215	240	195	878	970	907	832	834	649	610	515	495	364	313	201	99	41	9	2	1
215. PLOMESGATE	P.	19,611	418	422	459	427	468	2,194	2,159	1,354	482	464	465	433	383	373	314	297	1,093	1,217	1,196	1,137	1,127	927	900	728	750	568	470	325	176	62	15	1	1
	M.	9,728	185	214	238	199	219	1,055	1,106	739	255	265	261	254	202	189	157	153	501	570	563	553	564	438	443	354	332	279	213	161	80	31	9	1	—
	F.	9,883	233	208	221	228	249	1,139	1,053	615	227	199	204	179	181	184	157	144	592	647	633	584	563	489	457	374	418	289	257	164	96	31	6	—	1
216. BLYTHING ...	P.	25,577	609	575	568	574	581	2,907	2,929	1,695	594	564	559	518	492	447	438	394	1,325	1,698	1,622	1,515	1,429	1,303	1,137	997	892	775	613	382	251	77	22	2	—
	M.	12,566	301	292	294	273	294	1,454	1,526	839	293	269	263	262	257	230	214	197	640	780	780	747	692	632	536	497	428	380	302	188	112	39	9	—	—
	F.	13,011	308	283	274	301	287	1,453	1,403	856	301	295	296	256	235	217	224	197	685	918	842	768	737	671	601	500	464	395	311	194	139	38	13	2	—
217. WANGFORD	P.	14,885	321	346	332	290	336	1,625	1,624	1,101	364	366	343	337	291	263	264	251	874	1,043	883	889	838	699	666	572	507	378	313	202	130	45	9	2	1
	M.	7,264	173	167	155	153	180	828	790	584	179	198	184	188	140	139	124	119	406	480	409	409	423	317	317	282	239	187	150	96	52	21	3	—	—
	F.	7,621	148	179	177	137	156	797	834	517	185	168	159	149	151	129	140	132	468	563	474	480	415	382	349	290	268	191	163	106	78	24	6	2	1
218. MUTFORD ...	P.	43,338	1,158	978	1,055	987	1,062	5,240	4,874	2,909	963	993	964	952	958	899	901	851	3,118	3,390	2,767	2,520	2,404	2,044	1,705	1,386	1,179	876	684	421	243	80	13	4	—
	M.	20,658	593	471	528	505	560	2,657	2,428	1,479	466	471	467	467	480	434	443	358	1,424	1,548	1,271	1,149	1,141	943	812	642	528	392	323	187	110	33	5	—	—
	F.	22,680	565	507	527	482	502	2,583	2,446	1,430	497	522	497	485	478	465	458	493	1,694	1,842	1,496	1,371	1,263	1,101	893	744	651	484	361	234	133	47	8	4	—

COUNTY OF **SUFFOLK**—*continued.*

TABLE 27.—CONDITION as to MARRIAGE, and AGES of PERSONS, MALES and FEMALES, in the ADMINISTRATIVE COUNTIES of EAST SUFFOLK (together with the COUNTY BOROUGH of IPSWICH), and WEST SUFFOLK, and in the AGGREGATES of URBAN and RURAL DISTRICTS respectively, 1901.

—		All Ages.	Under 15 Years.	15-	16-	17-	18-	19-	20-	21-	25-	35-	45-	55-	65-	75-	85 and upwards.
ADMINISTRATIVE COUNTIES of EAST SUFFOLK (together with the COUNTY BOROUGH of IPSWICH) and WEST SUFFOLK.																	
UNMARRIED	P.	219,255	125,888	7,966	7,723	7,380	6,856	6,520	5,763	17,501	17,828	7,289	4,029	2,462	1,418	554	78
	M.	109,000	63,253	4,156	3,997	3,800	3,537	3,331	2,900	8,943	8,657	3,218	1,627	893	479	185	24
	F.	110,255	62,635	3,810	3,726	3,580	3,319	3,189	2,863	8,558	9,171	4,071	2,402	1,569	939	369	54
MARRIED	P.	132,090	—	—	—	7	48	172	427	5,530	32,434	34,734	27,101	18,722	9,968	2,784	163
	M.	65,517	—	—	—	—	3	29	98	2,011	14,949	17,334	13,792	9,744	5,655	1,782	120
	F.	66,573	—	—	—	7	45	143	329	3,519	17,485	17,400	13,309	8,978	4,313	1,002	43
WIDOWED	P.	22,008	—	—	—	—	—	—	1	42	627	1,701	3,158	4,799	6,136	4,634	910
	M.	7,329	—	—	—	—	—	—	1	12	218	538	977	1,495	2,031	1,729	328
	F.	14,679	—	—	—	—	—	—	—	30	409	1,163	2,181	3,304	4,105	2,905	582
AGGREGATE of URBAN DISTRICTS, including the COUNTY BOROUGH.																	
UNMARRIED	P.	105,542	57,389	3,935	3,849	3,935	3,663	3,474	3,063	9,544	9,064	3,583	1,919	1,169	663	251	41
	M.	50,067	28,438	1,926	1,809	1,836	1,786	1,702	1,438	4,516	4,002	1,339	661	352	174	76	12
	F.	55,475	28,951	2,009	2,040	2,099	1,877	1,772	1,625	5,028	5,062	2,244	1,258	817	489	175	29
MARRIED	P.	60,496	—	—	—	1	17	91	230	2,992	16,848	16,308	12,160	7,459	3,517	838	35
	M.	29,904	—	—	—	—	2	14	58	1,129	7,788	8,160	6,221	3,938	2,029	543	22
	F.	30,592	—	—	—	1	15	77	172	1,863	9,060	8,148	5,939	3,521	1,488	295	13
WIDOWED	P.	10,257	—	—	—	—	—	—	1	26	353	957	1,737	2,360	2,676	1,814	333
	M.	2,986	—	—	—	—	—	—	1	7	101	254	481	619	763	643	117
	F.	7,271	—	—	—	—	—	—	—	19	252	703	1,256	1,741	1,913	1,171	216
AGGREGATE of RURAL DISTRICTS.																	
UNMARRIED	P.	113,713	68,499	4,031	3,874	3,445	3,193	3,046	2,700	7,957	8,764	3,706	2,110	1,293	755	303	37
	M.	58,933	34,815	2,230	2,188	1,964	1,751	1,629	1,462	4,427	4,655	1,879	966	541	305	109	12
	F.	54,780	33,684	1,801	1,686	1,481	1,442	1,417	1,238	3,530	4,109	1,827	1,144	752	450	194	25
MARRIED	P.	71,594	—	—	—	6	31	81	197	2,538	15,586	18,426	14,941	11,263	6,451	1,946	128
	M.	35,613	—	—	—	—	1	15	40	882	7,161	9,174	7,571	5,806	3,626	1,239	98
	F.	35,981	—	—	—	6	30	66	157	1,656	8,425	9,252	7,370	5,457	2,825	707	30
WIDOWED	P.	11,751	—	—	—	—	—	—	—	16	274	744	1,421	2,439	3,460	2,820	577
	M.	4,343	—	—	—	—	—	—	—	5	117	284	496	876	1,268	1,086	211
	F.	7,408	—	—	—	—	—	—	—	11	157	460	925	1,563	2,192	1,734	366

TABLE 28.—CONDITION as to MARRIAGE, and AGES of PERSONS, MALES and FEMALES, in the COUNTY BOROUGH of IPSWICH, 1901.

—		All Ages.	Under 15 Years.	15-	16-	17-	18-	19-	20-	21-	25-	35-	45-	55-	65-	75-	85 and upwards.
IPSWICH COUNTY BOROUGH.																	
UNMARRIED	P.	39,583	21,573	1,434	1,428	1,408	1,334	1,330	1,201	3,697	3,427	1,315	700	388	237	100	11
	M.	18,653	10,589	691	630	631	628	665	572	1,846	1,486	487	241	107	47	31	2
	F.	20,930	10,984	743	798	777	706	665	629	1,851	1,941	828	459	281	190	69	9
MARRIED	P.	23,131	—	—	—	—	7	40	82	1,136	6,826	6,250	4,611	2,586	1,310	276	7
	M.	11,407	—	—	—	—	1	4	20	434	3,141	3,145	2,332	1,380	761	185	4
	F.	11,724	—	—	—	—	6	36	62	702	3,685	3,105	2,279	1,206	549	91	3
WIDOWED	P.	3,916	—	—	—	—	—	—	1	12	167	389	702	901	1,028	608	108
	M.	1,121	—	—	—	—	—	—	1	3	45	102	198	239	281	220	32
	F.	2,795	—	—	—	—	—	—	—	9	122	287	504	662	747	388	76

TABLE 29.—REGISTRATION COUNTY.—AGES of HUSBANDS and WIVES in COMBINATION; of HUSBANDS whose WIVES were ABSENT, of WIVES whose HUSBANDS were ABSENT, and of WIDOWERS and WIDOWS, 1901.

Years of Age.	Ages of Wives. 15-	16-	17-	18-	19-	20-	21-	25-	30-	35-	40-	45-	50-	55-	60-	65-	70-	75-	80-	85-	90-	95-	100 and upwards	Husbands whose Wives were present.	Husbands whose Wives were absent.	Total Husbands.	Total Widowers.
Ages of Husbands 15 —	—	—	—	—	—	—	—	—	—	—	—	—	—	—	—	—	—	—	—	—	—	—	—	—	—	—	—
16 —	—	—	—	—	—	—	—	—	—	—	—	—	—	—	—	—	—	—	—	—	—	—	—	—	—	—	—
17 —	—	—	—	—	—	—	—	—	—	—	—	—	—	—	—	—	—	—	—	—	—	—	—	—	—	—	—
18 —	—	—	—	—	—	—	2	—	—	—	—	—	—	—	—	—	—	—	—	—	—	—	—	2	1	3	—
19 —	—	—	—	3	5	4	10	3	—	—	—	—	—	—	—	—	—	—	—	—	—	—	—	25	2	27	—
20 —	—	—	—	7	10	19	33	10	—	—	—	—	—	—	—	—	—	—	—	—	—	—	—	79	15	94	1
21 —	—	—	4	20	70	151	1,125	402	57	5	3	—	—	—	—	—	—	—	—	—	—	—	—	1,837	98	1,935	10
25 —	—	—	1	7	41	88	1,372	3,490	875	122	16	5	—	1	—	—	—	—	—	—	—	—	—	6,018	232	6,250	69
30 —	—	—	1	2	2	17	376	2,450	3,898	927	145	31	9	1	1	—	—	—	—	—	—	—	—	7,860	269	8,129	136
35 —	—	—	—	1	—	3	82	675	2,458	3,806	936	172	34	8	1	1	—	—	1	—	—	—	—	8,178	316	8,494	190
40 —	—	—	—	—	—	1	28	165	736	2,344	3,593	824	139	32	9	3	1	—	—	—	—	—	—	7,875	354	8,229	330
45 —	—	—	—	—	—	—	2	54	175	667	2,009	2,906	733	127	32	6	1	—	—	—	—	—	—	6,712	333	7,045	405
50 —	—	—	—	—	—	—	6	20	82	187	617	1,747	2,600	609	142	26	3	—	—	—	—	—	—	6,039	321	6,360	537
55 —	—	—	—	—	—	—	1	14	32	84	195	570	1,457	2,030	506	93	20	1	—	1	—	—	—	5,004	271	5,275	617
60 —	—	—	—	—	—	—	2	6	17	37	97	182	502	1,179	1,598	348	63	6	3	—	—	—	—	4,040	238	4,278	849
65 —	—	—	—	—	—	—	—	2	6	23	38	77	157	447	922	1,144	238	51	7	1	—	—	—	3,113	179	3,292	927
70 —	—	—	—	—	—	—	—	—	5	8	25	29	71	141	367	672	686	134	19	1	—	—	—	2,158	118	2,276	1,079
75 —	—	—	—	—	—	—	—	—	1	2	6	18	30	54	109	214	360	361	62	4	—	—	—	1,221	66	1,287	979
80 —	—	—	—	—	—	—	—	1	—	3	5	4	10	12	27	47	105	138	96	11	1	—	—	460	29	489	707
85 —	—	—	—	—	—	—	—	—	—	1	—	—	2	3	4	7	14	30	23	7	3	—	—	94	6	100	260
90 —	—	—	—	—	—	—	—	—	—	—	—	—	1	—	1	1	4	—	3	—	3	1	—	14	1	15	57
95 —	—	—	—	—	—	—	—	—	—	—	—	—	—	—	—	—	—	—	—	—	—	—	1	1	1	2	4
100 and upwards	—	—	—	—	—	—	—	—	—	—	—	—	—	—	—	—	—	—	—	—	—	—	—	—	—	—	—
																								60,730	2,850	63,580	7,157
Wives whose Husbands were present.	—	—	6	40	128	283	3,039	7,292	8,342	8,216	7,685	6,565	5,745	4,644	3,719	2,562	1,495	721	214	25	7	1	1	60,730	Wives whose Husbands were present.		
Wives whose Husbands were absent.	—	—	—	5	12	29	353	642	570	509	447	361	341	235	187	129	70	44	24	9	1	—	—	3,968	Wives whose Husbands were absent.		
Total Wives ...	—	—	6	45	140	312	3,392	7,934	8,912	8,725	8,132	6,926	6,086	4,879	3,906	2,691	1,565	765	238	34	8	1	1	64,698	Total Wives.		
Total Widows	—	—	—	—	—	—	29	121	272	429	669	953	1,156	1,350	1,856	1,974	2,082	1,735	1,081	440	115	19	2	14,283	Total Widows.		

NOTE.—The Table read *vertically* shows the number of *Wives* at each age, with the ages of their Husbands: Thus 2 Wives, aged 21 and under 25 years, had Husbands aged 18; 10 had Husbands aged 19; 33 had Husbands aged 20; 1,125 had Husbands aged 21 and under 25 years, and so on.

Read *horizontally* the Table shows the number of *Husbands* at each age, with the ages of their Wives: Thus 20 Husbands, aged 21 and under 25 years, had Wives aged 18; 70 had Wives aged 19; 151 had Wives aged 20; 1,125 had Wives aged 21 and under 25 years, and so on.

At all ages 60,730 Husbands and 60,730 Wives were enumerated as residing together on the night of the Census.

There were also 2,850 Husbands whose Wives were absent (*i.e.*, the Wives were not returned on the same Schedules as their Husbands), making in all 63,580 Husbands enumerated; and 3,968 Wives whose Husbands were absent (*i.e.*, the Husbands were not returned on the same Schedules as their Wives), making in all 64,698 Wives enumerated.

COUNTY OF **SUFFOLK**—*continued.*

TABLE 30.—WORKHOUSES in the REGISTRATION COUNTY.—CONDITION as to MARRIAGE and AGES of PAUPER INMATES of WORKHOUSE INSTITUTIONS, 1901.

Condition as to Marriage.		Ages.												
		All Ages.	Under 5 Years.	5-	10-	15-	20-	25-	35-	45-	55-	65-	75-	85 and upwards.
Unmarried	P.	1,273	84	148	149	58	42	105	129	161	149	151	85	12
	M.	766	48	74	88	26	13	38	75	110	105	120	61	8
	F.	507	36	74	61	32	29	67	54	51	44	31	24	4
Married	P.	229	—	—	—	—	1	5	24	32	41	76	44	6
	M.	158	—	—	—	—	—	—	14	22	29	62	28	3
	F.	71	—	—	—	—	1	5	10	10	12	14	16	3
Widowed	P.	807	—	—	—	—	—	2	11	35	93	251	331	84
	M.	503	—	—	—	—	—	—	4	19	59	179	200	42
	F.	304	—	—	—	—	—	2	7	16	34	72	131	42
Total Pauper Inmates	P.	2,309	84	148	149	58	43	112	164	228	283	478	460	102
	M.	1,427	48	74	88	26	13	38	93	151	193	361	289	53
	F.	882	36	74	61	32	30	74	71	77	90	117	171	49

TABLE 31.—PRISONS in the REGISTRATION COUNTY.—CONDITION as to MARRIAGE and AGES of PRISONERS in LOCAL and CONVICT PRISONS, 1901.

Condition as to Marriage.		Ages.												
		All Ages.	Under 5 Years.	5-	10-	15-	20-	25-	35-	45-	55-	65-	75-	85 and upwards.
Unmarried	P.	61	—	—	—	11	25	15	7	2	—	—	1	—
	M.	58	—	—	—	11	24	13	7	2	—	—	1	—
	F.	3	—	—	—	—	1	2	—	—	—	—	—	—
Married	P.	29	—	—	—	—	2	14	8	3	2	—	—	—
	M.	22	—	—	—	—	2	12	6	2	—	—	—	—
	F.	7	—	—	—	—	—	2	2	1	2	—	—	—
Widowed	P.	1	—	—	—	—	—	1	—	—	—	—	—	—
	M.	—	—	—	—	—	—	—	—	—	—	—	—	—
	F.	1	—	—	—	—	—	1	—	—	—	—	—	—
Total Prisoners	P.	91	—	—	—	11	27	30	15	5	2	—	1	—
	M.	80	—	—	—	11	26	25	13	4	—	—	1	—
	F.	11	—	—	—	—	1	5	2	1	2	—	—	—

COUNTY OF SUFFOLK—*continued.*

TABLE 32.—OCCUPATIONS of MALES and FEMALES AGED 10 YEARS AND UPWARDS, in the ADMINISTRATIVE COUNTIES of EAST SUFFOLK (together with the COUNTY BOROUGH of IPSWICH) and WEST SUFFOLK, distinguishing for FEMALES the UNMARRIED and the MARRIED or WIDOWED, 1901.

NOTE.—In classifying the people by their occupations the following rules have been observed:—Persons returned as engaged in more than one occupation have been referred to the occupation which in each case appeared to be the most important; or, if there was no difference in this respect, to the occupation first mentioned in the Return. Thus, a manufacturing trade has been selected in preference to a selling trade. A Clergyman who is also a Schoolmaster has been classed under the heading "Schoolmaster." Persons returned as "Pensioners" or as "Retired" from any specified profession or business (except Officers of the Army or Navy, Clergymen, and Medical Men) appear in this Table as simply "Pensioners" or "Retired" (see Order XXIII.), but are classified in Table 34 according to their former occupations. Inmates of Lunatic Asylums or of Workhouses, when returned as Insane and yet described by their former occupations, have—irrespective of age—been classed as "Retired." Other Inmates of Workhouses, unless aged 60 years or upwards, and Patients in Hospitals and Prisoners of all ages, have been classed under their stated occupations on the assumption that their ordinary work has been relinquished for a time only. Inmates of Workhouses aged 60 years and upwards, whose former occupations were returned, have been dealt with as "Retired."

The numbers given under any heading include Apprentices, Assistants, Workmen, and Labourers, as well as Masters, except where special headings are provided for subordinates. Messengers, Errand Boys, Porters, and Watchmen are, however, shown under a separate heading, and Clerks are classified as Civil Service Clerks, Bank Clerks, Railway Clerks, Insurance Clerks, or Commercial Clerks, according to the particular service in which they are engaged.

In some cases women and children, chiefly widows or orphans carrying on the business of their husbands or fathers, are classed under Occupations commonly followed only by adult men.

In the list of Occupations the Male designations only are given for convenience, except where the occupations are exclusively followed by Females.

The figures in italics for Females at the head of the Table relate to the Married or Widowed.

Males.	Occupied and Unoccupied.	Females.
181846	... ALL AGES ...	191507
42160	... UNDER 10 YEARS ...	42000
139686	10 YEARS AND UPWARDS	149507

Ages of Males 10 Years and upwards.							Ages of Females 10 Years and upwards.					
10-	15-	25-	45-	65 and upwards.	Total.		Total.	10-	15-	25-	45-	65 and upwards.
21093	32818	44914	28528	12333	139686	... TOTAL OCCUPIED AND UNOCCUPIED ...	149507	20635	33118	49698	31743	14312
16209	1947	929	1768	4432	25285	... Retired or Unoccupied (Order XXIII.) ...	36463 *71471*	18401 .	9821 *3817*	5133 *33067*	2045 *23260*	1063 *11327*
4884	30871	43985	26760	7901	114401	...Engaged in Occupations (Orders I.—XXII.)...	31792 *9781*	2234 .	19224 *256*	8109 *3390*	1926 *4512*	299 *1623*

Occupations at Ages 10 Years and upwards.	Males.	Females. Unmarried.	Females. Married or Widowed.
I. GENERAL OR LOCAL GOVERNMENT OF THE COUNTRY.	1666	189	120
1. *National Government.*			
Civil Service (Officers and Clerks) ...	330	129	79
Civil Service (Messengers, etc.) ...	703	11	9
2. *Local Government.*			
Police	372	.	.
Municipal, Parish, and other Local or County Officers	261	49	32
II. DEFENCE OF THE COUNTRY.	1373	.	.
1. *Army (at Home).*			
Army Officers (Effective and Retired)	125	.	.
Soldiers and Non-Commissioned Officers	982	.	.
2. *Navy and Marines (Ashore and in Port).*			
Officers of the Navy and Marines (Effective and Retired)	35	.	.
Men of the Navy and Marines	231	.	.
III. PROFESSIONAL OCCUPATIONS AND THEIR SUBORDINATE SERVICES.	3019	2654	776
1. *Clerical.*			
Clergymen (Established Church) ...	570	.	.
Roman Catholic Priests	18	.	.
Ministers, Priests, of other religious bodies	133	.	.
Missionaries, Scripture Readers, Itinerant Preachers	57	25	8
Monks, Nuns, Sisters of Charity ...	.	28	.
Church, Chapel, Cemetery—Officers, etc.	76	.	3
2. *Legal.*			
Barristers, Solicitors	166	.	.
Law Clerks	243	1	.
3. *Medical.*			
Physicians, Surgeons, General Practitioners	220	2	1
Dentists (including Assistants) ...	40	.	.
Veterinary Surgeons	79	.	.
Midwives	.	3	27
Sick Nurses, Invalid Attendants ...	11	420	437
Subordinate Medical Service	26	1	1
4. *Teaching.*			
Schoolmasters, Teachers, Professors, Lecturers	705	1941	259
Others concerned in Teaching	26	13	5
5. *Literary and Scientific.*			
Authors, Editors, Journalists, Reporters, Shorthand Writers	89	5	1
Persons engaged in Scientific Pursuits	15	.	.
Others connected with Literature, etc.	8	3	.
6. *Engineers and Surveyors.*			
Civil and Mining Engineers	49	.	.
Land, House, Ship—Surveyors	38	.	.
7. *Art, Music, Drama.*			
Painters, Engravers, Sculptors (artists)	42	13	1
Architects	67	.	.
Photographers	93	25	3
Musicians, Music Masters, Singers ...	111	169	26
Actors	2	2	1
Art, Music, Theatre—Service, etc. ...	16	3	.
8. *Exhibitions, Games, etc.*			
Performers, Showmen; Exhibition, Games—Service	119	.	3
IV. DOMESTIC OFFICES OR SERVICES.	5061	17879	3596
1. *Domestic Indoor Service.*			
Domestic Indoor Servants in Hotels, Lodging, and Eating Houses	137	452	11
Other Domestic Indoor Servants ...	665	15880	1073
2. *Domestic Outdoor Service.*			
Domestic Coachmen, Grooms	1407	.	.
Domestic Gardeners	1671	.	.
Gamekeepers	847	.	.
3. *Other Service.*			
College, Club—Service	30	4	13
Hospital and Institution Service ...	94	227	37
Caretakers; Office, Park, Lodge, Gate, etc., Keepers (not Government)	124	25	100
Cooks (not Domestic)	17	24	21
Charwomen	.	340	861
Laundry and Washing Service ...	37	921	1480
Others engaged in Service	32	6	.
V. COMMERCIAL OCCUPATIONS.	2711	288	10
1. *Merchants, Agents, and Accountants.*			
Merchants (commodity undefined) ...	7	.	.
Brokers, Agents, Factors	192	2	5
Salesmen, Buyers (not otherwise described)	3	.	.
Commercial Travellers	303	.	.
Accountants	42	.	.
Auctioneers, Appraisers, Valuers, House Agents	172	.	.
Officers of Commercial Company, Guild, Society, etc.	3	2	.
2. *Commercial or Business Clerks.*			
Commercial or Business Clerks ...	1443	279	3
3. *Dealers in Money.*			
Bankers; Bank—Officials, Clerks ...	213	.	.
Bill Discounters, Brokers, Finance Agents	2	.	.
4. *Insurance.*			
Life, House, Ship, etc., Insurance—Officials, Clerks, etc.	81	2	.
Insurance Agents	250	3	2

COUNTY OF **SUFFOLK**—*continued.*

TABLE 32.—OCCUPATIONS of MALES and FEMALES AGED 10 YEARS and UPWARDS, in the ADMINISTRATIVE COUNTIES of EAST SUFFOLK (together with the COUNTY BOROUGH of IPSWICH) and WEST SUFFOLK, distinguishing for FEMALES the UNMARRIED and the MARRIED or WIDOWED, 1901—*continued.*

Occupations at Ages 10 Years and upwards.	Males.	Females. Unmarried.	Females. Married or Widowed.
VI. CONVEYANCE OF MEN, GOODS, AND MESSAGES.	11643	78	33
1. *On Railways.*			
Railway Officials or Clerks	434	.	.
Railway Engine Drivers, Stokers ..	270	.	.
Railway Guards	86	.	.
Signalmen	189	.	.
Pointsmen, Level Crossing Men ...	124	.	8
Platelayers, Gangers, Packers	452	.	.
Railway Labourers (not Railway Contractors' Labourers)	326	.	.
Railway Porters and Servants ...	469	.	3
2. *On Roads.*			
Livery Stable Keepers; Coach, Cab—Proprietors	212	.	6
Coachmen, Grooms (not Domestic); Cabmen	2504	.	.
Carmen, Carriers, Carters, Waggoners (not Farm)	2119	.	10
Omnibus Service	42	.	.
Tramway Service	23	.	.
Motor Car Drivers	4	.	.
Others on Roads	7	.	.
3. *On Seas, Rivers, and Canals.*			
Merchant Service; Seamen, Pilots; Boatmen on Seas	1268	1	2
Bargemen, Lightermen, Watermen ...	135	1	.
Navigation Service (on shore)	19	.	1
4. *In Docks, Harbours, and Lighthouses.*			
Dock Labourers, Wharf Labourers ...	579	.	.
Harbour, Dock, Wharf, Lighthouse—Officials and Servants	128	.	1
5. *In Storage, Porterage, and Messages.*			
Warehousemen	45	.	.
Coalheavers; Coal—Porters, Labourers	182	.	.
Messengers, Porters, Watchmen (not Railway or Government)	1911	12	.
Telegraph, Telephone—Service... ...	115	64	2
VII. AGRICULTURE.	38037	270	351
1. *On Farms, Woods, and Gardens.*			
Farmers, Graziers	3747	47	252
Farmers', Graziers'—Sons, Daughters, or other Relatives assisting in the work of the Farm (so returned)	1462	136	3
Farm Bailiffs, Foremen	990	.	.
Shepherds	1051	.	.
Agricultural Labourers, Farm Servants—distinguished as in charge of Cattle	3963	45	42
Agricultural Labourers, Farm Servants—distinguished as in charge of Horses	6907	.	.
Agricultural Labourers, Farm Servants—not otherwise distinguished	16449	29	27
Woodmen	339	.	.
Gardeners (not Domestic); Nurserymen, Seedsmen, Florists	2206	10	17
Agricultural Machines—Proprietors, Attendants	473	.	1
Others engaged in or connected with Agriculture	450	3	9
VIII. FISHING.	2083	2	5
1. *In Fishing.*			
Fishermen	2083	2	5
IX. IN AND ABOUT, AND DEALING IN THE PRODUCTS OF, MINES AND QUARRIES.	376	1	13
1. *Mines.*			
Coal and Shale Mine—Hewers	2	.	.
" " —Other Workers below ground	1	.	.
" " —Workers above ground	.	.	.
Coke Burners, Patent Fuel Makers ...	.	.	.
Ironstone Miners	.	.	.
Copper Miners...	.	.	.
Tin Miners	.	.	.
Lead Miners	.	.	.
Miners in other Minerals	.	.	.
Mine—Owners, Agents, Managers ...	3	.	.
Other Mine Service	1	.	.
Coal, Coke—Merchants, Dealers ...	232	.	11
2. *Quarries.*			
Stone—Quarriers, Cutters, Dressers ...	39	.	.
Slate—Quarriers, Workers	.	.	.
Limeburners	45	.	.
Clay, Sand, Gravel, Chalk—Labourers	32	.	.
Other Workers in Products of Quarries	16	.	1
Dealers in Stone, Slate, etc.	5	1	1

Occupations at Ages 10 Years and upwards.	Males.	Females. Unmarried.	Females. Married or Widowed.
X. METALS, MACHINES, IMPLEMENTS, AND CONVEYANCES.	8583	18	29
1. *Iron and Steel Manufacture.*			
Pig-Iron Manufacture (Blast Furnaces)	1	.	.
Puddling Furnaces and Rolling Mills	.	.	.
Steel Smelting and Founding	2	.	.
2. *Manufacture of Other, Mixed, or Unspecified Metals.*			
Tinplate Manufacture	.	.	.
Copper Manufacture	.	.	.
Lead Manufacture	.	.	.
Zinc Manufacture	.	.	.
Brass, Bronze—Manufacture	.	.	.
Manufacture of other or unspecified Metals	.	.	.
3. *Engineering, and Machine Making.*			
Patternmakers	93	.	.
Millwrights	65	.	.
Ironfounders	1073	.	.
Brassfounders	27	.	1
Blacksmiths, Strikers	1996	1	8
Erectors, Fitters, Turners	1441	.	.
Brass Finishers	25	.	.
Coppersmiths	18	.	.
Metal Machinists	221	.	.
Boiler Makers	279	.	.
Other or undefined Engine and Machine Makers	818	.	1
4. *Tools.*			
Tool Makers	16	.	.
File Makers	1	.	.
Saw Makers	6	.	.
Cutlers and Scissors Makers	21	.	.
Needle, Pin--Makers	.	.	.
Steel Pen Makers	.	.	.
5. *Types, Dies, Medals, Coins.*			
Type—Cutters, Founders	6	.	.
Die, Seal, Coin, Medal—Makers ...	.	.	.
6. *Arms.*			
Gunsmiths, Gun Manufacturers ...	33	.	1
Sword, Bayonet—Makers, Cutlers ...	.	.	.
7. *Miscellaneous Metal Trades.*			
Nail Manufacture	.	.	.
Bolt, Nut, Rivet, Screw, Staple—Makers	14	1	1
Anchor, Chain—Manufacture	.	.	.
Stove, Grate, Range, Fire Iron—Makers	10	.	.
Bedstead Makers (Iron or Brass) ...	.	.	.
Iron Workers—Undefined or Indeterminable	.	.	.
Wire—Drawers, Makers, Workers, Weavers	22	.	.
Lock, Key—Makers	2	.	.
Gas Fittings Makers	.	.	.
Lamp, Lantern, Candlestick—Makers	.	.	.
White Metal and Electro-Plate Ware Manufacturers; Pewterers	8	.	.
Tinplate Goods Makers	107	2	.
Copper Workers	.	.	.
Leaden Goods Makers	.	.	.
Zinc Workers	1	.	.
Brass, Bronze—Workers	11	.	.
Other Metal Workers	151	.	.
8. *Ships and Boats.*			
Ship—Platers, Rivetters, etc.	.	.	.
Other Workers in Iron	23	.	.
Shipwrights	280	.	.
Other Workers in Wood	14	.	.
Others in Ship and Boat Building ...	207	1	.
9. *Vehicles.*			
Cycle and Motor Manufacture	151	.	.
Railway—Coach, Waggon Makers ...	17	.	.
Coach, Carriage—Makers...	466	.	3
Wheelwrights	625	.	1
Others in Construction of Vehicles ...	3	.	1
10. *Dealers.*			
Ironmongers; Hardware—Dealers, Merchants	309	9	10
Other Dealers in Metals, Machines, etc.	20	4	2

COUNTY OF **SUFFOLK**—*continued.*

TABLE 32.—OCCUPATIONS of MALES and FEMALES AGED 10 YEARS and UPWARDS, in the ADMINISTRATIVE COUNTIES of EAST SUFFOLK (together with the COUNTY BOROUGH of IPSWICH) and WEST SUFFOLK, distinguishing for FEMALES the UNMARRIED and the MARRIED or WIDOWED, 1901—*continued.*

OCCUPATIONS AT AGES 10 YEARS AND UPWARDS.	MALES.	FEMALES. Unmarried.	FEMALES. Married or Widowed.
XI. PRECIOUS METALS, JEWELS, WATCHES, INSTRUMENTS, AND GAMES.	589	20	9
1. Precious Metals and Jewellery.			
Goldsmiths, Silversmiths, Jewellers	32	.	.
Lapidaries and other Workers... ...	.	.	.
2. Watches and Scientific Instruments.			
Watchmakers, Clockmakers	174	.	.
Scientific Instrument Makers; Opticians	5	.	.
Electrical Apparatus Makers	199	1	1
Weighing and Measuring Apparatus Makers	17	.	.
Surgical Instrument Makers	14	.	.
3. Musical Instruments.			
Musical Instrument Makers	67	.	.
4. Tackle for Sports and Games.			
Fishing Tackle, Toy, Game Apparatus—Makers	8	.	.
5. Dealers.			
Dealers in Precious Metals, Jewellery, and Watches	55	7	3
Dealers in Instruments, Toys, etc. ...	18	12	5
XII. BUILDING AND WORKS OF CONSTRUCTION.	11601	.	14
1. House Building, etc.			
Builders...	613	.	7
Builders' Labourers...	146	.	.
Carpenters, Joiners...	3529	.	.
Bricklayers	2113	.	1
Bricklayers' Labourers	1689	.	.
Masons	222	.	.
Masons' Labourers	49	.	.
Slaters, Tilers...	10	.	.
Plasterers	121	.	.
Plasterers' Labourers	16	.	.
Paperhangers, Whitewashers	35	.	.
Painters, Decorators, Glaziers... ...	1434	.	1
Plumbers	540	.	5
Gasfitters	117	.	.
Locksmiths, Bellhangers...	6	.	.
2. Other Works of Construction, and Roads.			
Railway, Canal, Harbour, etc., Contractors	2	.	.
Navvies, Railway Contractors' Labourers	246	.	.
Well, Mine—Sinkers, Borers	23	.	.
Road—Contractors, Surveyors, Inspectors	26	.	.
Paviours, Road Labourers	664	.	.
XIII. WOOD, FURNITURE, FITTINGS, AND DECORATIONS.	1693	61	36
1. Furniture, Fittings, and Decorations.			
Cabinet Makers	236	1	1
French Polishers	48	.	.
Upholsterers	145	40	17
House and Shop Fittings Makers ...	31	.	.
Undertakers; Funeral Furniture Makers	8	.	.
Wood Carvers; Carvers and Gilders	59	.	1
Willow, Cane, Rush — Workers; Basket Makers	121	3	2
Dealers in Works of Art	21	1	1
Furniture, etc., Dealers	155	12	9
2. Wood and Bark.			
Sawyers	344	.	.
Lath, Wooden Fence, Hurdle—Makers	103	.	1
Wood Turners	22	.	.
Wooden Box, Packing Case—Makers	19	2	.
Coopers; Hoop—Makers, Benders ...	151	.	.
Cork, Bark—Cutters, Workers... ...	9	.	1
Other Workers in Wood	146	1	3
Timber, Wood, Cork, Bark—Merchants, Dealers	75	1	.

OCCUPATIONS AT AGES 10 YEARS AND UPWARDS.	MALES.	FEMALES. Unmarried.	FEMALES. Married or Widowed.
XIV. BRICK, CEMENT, POTTERY, AND GLASS.	880	24	9
1. Brick, Cement, Pottery, and Glass.			
Brick, Plain Tile, Terra-Cotta—Makers	786	1	2
Plaster, Cement—Manufacture ...	38	.	.
Earthenware, China, Porcelain—Manufacture	16	.	.
Sheet, Plate—Glass Manufacture ...	.	.	.
Glass Bottle Manufacture	.	.	.
Other Workers in Glass Manufacture	1	.	.
Brick, Cement, Pottery, Glass—Dealers	39	23	7
XV. CHEMICALS, OIL, GREASE, SOAP, RESIN, ETC.	911	28	13
1. Colouring Matter.			
Dye, Paint, Ink, Blacking—Manufacture	2	.	.
2. Explosives and Matches.			
Gunpowder, Guncotton, Explosive Substance—Manufacture	83	9	1
Cartridge, Fireworks, Explosive Article—Manufacture	.	.	.
Lucifer Match Manufacture	.	.	.
3. Salt, Drugs, and other Chemicals and Compounds.			
Salt Makers	.	.	.
Manufacturing Chemists...	168	2	.
Alkali Manufacture	2	.	.
Chemists, Druggists	192	5	7
4. Oil, Grease, Soap, Resin, etc.			
Oil Millers, Oil Cake Makers	56	.	.
Candle, Grease—Manufacture	2	.	.
Soap—Boilers, Makers	19	.	.
Manure Manufacture	169	.	.
India Rubber, Gutta Percha—Workers	145	8	1
Waterproof Goods Makers	1	.	1
Glue, Size, Varnish, etc.—Makers ...	5	.	1
Oil and Colourmen	51	1	2
Other Dealers in Sub-Orders 1, 2, and 4	16	3	.
XVI. SKINS, LEATHER, HAIR, AND FEATHERS.	1077	490	503
1. Skins and Leather.			
Furriers, Skinners	41	116	94
Tanners	169	.	.
Curriers; Leather Goods Makers ...	179	36	2
2. Saddlery and Harness.			
Saddlers; Harness, Whip—Makers ...	379	2	7
3. Hair and Feathers.			
Brush, Broom—Makers; Hair, Bristle—Workers	270	334	398
Quill, Feather—Dressers	.	.	1
4. Dealers in Skins, Leather, Hair, and Feathers.			
Dealers in Skins, Leather, Hair, and Feathers	39	2	1
XVII. PAPER, PRINTS, BOOKS, AND STATIONERY.	1361	504	56
1. Paper and Stationery.			
Paper Manufacture...	13	12	7
Paper Stainers	.	.	.
Stationery Manufacture	3	4	.
Envelope Makers	.	.	.
Paper Box, Paper Bag—Makers ...	16	125	19
Other Workers in Paper, etc.	29	4	1
Stationers, Law Stationers	84	100	10
2. Prints and Books.			
Printers	997	99	.
Lithographers; Copper and Steel Plate Printers	31	.	.
Bookbinders	62	118	1
Publishers, Booksellers	73	33	2
Newspaper Agents, News Room Keepers	53	9	16

COUNTY OF **SUFFOLK**—*continued.*

TABLE 32.—OCCUPATIONS of MALES and FEMALES AGED 10 YEARS and UPWARDS, in the ADMINISTRATIVE COUNTIES of EAST SUFFOLK (together with the COUNTY BOROUGH OF IPSWICH) and WEST SUFFOLK, distinguishing for FEMALES the UNMARRIED and the MARRIED or WIDOWED, 1901—*continued.*

OCCUPATIONS AT AGES 10 YEARS AND UPWARDS.	MALES.	FEMALES. Unmarried.	FEMALES. Married or Widowed.
XVIII. TEXTILE FABRICS.	2032	1805	457
1. *Cotton and Flax.*			
Cotton—Card and Blowing Room Processes	1	.	.
Cotton—Spinning Processes	3	.	.
Cotton—Winding, Warping, etc., Processes	7	.	.
Cotton—Weaving Processes	3	18	7
Cotton—Workers in other processes, or undefined	6	.	1
Fustian Manufacture	.	.	.
Flax, Linen, Manufacture	13	9	2
2. *Wool and Worsted.*			
Wool—Sorting Processes...	1	.	.
Wool—Combing Processes	.	.	.
Wool and Worsted—Spinning Processes	.	.	1
Wool and Worsted—Weaving Processes	8	1	.
Wool and Worsted—Workers in other processes, or undefined	4	.	.
3. *Silk.*			
Silk—Spinning Processes...	4	54	12
Silk—Weaving Processes...	202	306	122
Silk—Workers in other processes, or undefined	17	8	3
4. *Hemp and other Fibrous Materials.*			
Hemp, Jute, Cocoa Fibre—Manufacture	61	4	13
Rope, Twine, Cord—Makers	53	7	3
Mat Makers	915	39	31
Canvas, Sailcloth, Sacking, Net, etc. —Manufacture	67	432	170
5. *Mixed or Unspecified Materials.*			
Hosiery Manufacture	3	6	.
Lace Manufacture	2	1	.
Other Weavers of Mixed Cotton, Wool, etc.	7	24	15
Other Workers of Mixed Cotton, Wool, etc.	.	.	.
Carpet, Rug, Felt, Manufacture ...	5	1	3
Fancy Goods (Textile), Small Ware, etc., Manufacture	.	22	5
Weavers (undefined)	2	1	.
Factory Hands (Textile), undefined ...	2	.	.
6. *Bleaching, Printing, Dyeing, etc.*			
Textile Bleachers	1	1	.
Textile Printers	.	.	.
Textile Dyers	30	4	.
Textile Calenderers, Finishers, etc. ...	1	3	1
7. *Dealers.*			
Drapers, Linen Drapers, Mercers ...	576	848	66
Other Dealers in Textile Fabrics ...	38	16	2
XIX. DRESS.	3882	5934	2088
1. *Dress.*			
Straw Plait Manufacture	.	.	.
Straw Hat, Bonnet, Manufacture ...	.	.	1
Felt Hat Manufacture	.	.	.
Makers of other Hats, Caps, etc. ...	8	.	.
Milliners	1	375	27
Hat, Bonnet, Straw Plait, etc., Dealers	11	12	1
Tailors	1190	1186	798
Clothiers, Outfitters (Dealers)	248	13	8
Dressmakers	3	3019	731
Staymakers	82	792	200
Shirtmakers, Seamstresses	4	268	238
Button Makers	.	.	.
Glove Makers	8	16	27
Hosiers, Haberdashers	33	9	3
Boot, Shoe—Makers	1848	164	18
Slipper Makers	5	2	.
Patten, Clog—Makers	1	.	.
Boot, Shoe, Patten, Clog—Dealers ...	132	59	5
Artificial Flower Makers	2	.	1
Wig Makers, Hairdressers	282	10	5
Umbrella, Parasol, Stick—Makers ...	12	3	5
Other Workers in Dress	1	1	1
Other Dealers in Dress	11	5	19

OCCUPATIONS AT AGES 10 YEARS AND UPWARDS.	MALES.	FEMALES. Unmarried.	FEMALES. Married or Widowed.
XX. FOOD, TOBACCO, DRINK, AND LODGING.	9937	1246	1382
1. *Food.*			
Creamery Workers...	.	.	.
Milksellers, Dairymen	278	23	16
Provision Curers	17	4	2
Cheesemongers, Buttermen, Provision Dealers	49	.	6
Slaughterers	47	.	.
Butchers, Meat Salesmen	1334	29	56
Fish Curers	157	6	17
Fishmongers, Poulterers, Game Dealers	505	6	21
Millers; Cereal Food Manufacture ...	853	3	13
Corn, Flour, Seed—Merchants, Dealers	271	2	12
Bread, Biscuit, Cake, etc.—Makers ...	836	1	1
Bakers, Confectioners (Dealers) ...	390	199	135
Sugar Refiners	.	.	.
Jam, Preserve, Sweet—Makers ...	77	70	2
Chocolate, Cocoa—Makers	4	21	.
Grocers; Tea, Coffee, Chocolate—Dealers	1824	178	224
Greengrocers, Fruiterers...	220	52	47
Ginger Beer, Mineral Water—Manufacture	77	1	1
Mustard, Vinegar, Spice, Pickle, etc.—Makers	7	.	.
Other Dealers in Food	19	.	.
2. *Tobacco.*			
Tobacco Manufacture	86	13	.
Tobacconists	77	30	25
3. *Makers of Spirituous Drinks.*			
Maltsters	865	1	.
Brewers	273	.	2
Distillers; Spirit Manufacture... ...	1	.	.
4. *Board, Lodging, and Dealing in Spirituous Drinks.*			
Coffee, Eating House—Keepers ...	45	10	16
Lodging, Boarding House—Keepers ...	54	193	427
Inn, Hotel—Keepers; Publicans, Beersellers, Cider Dealers	1166	28	340
Cellarmen	83	.	.
Barmen	168	292	9
Others in Inn, Hotel, Eating House—Service	77	83	7
Wine and Spirit Merchants, Agents...	77	1	3
XXI. GAS, WATER, AND ELECTRICITY SUPPLY, AND SANITARY SERVICE.	446	.	.
1. *Gas, Water, Electricity.*			
Gas Works Service	262	.	.
Waterworks Service	38	.	.
Electricity Supply	9	.	.
2. *Sanitary Service.*			
Drainage and Sanitary Service ...	89	.	.
Scavengers, Crossing Sweepers ...	48	.	.

COUNTY OF **SUFFOLK**—*continued.*

TABLE 32.—OCCUPATIONS of MALES and FEMALES AGED 10 YEARS and UPWARDS, in the ADMINISTRATIVE COUNTIES of EAST SUFFOLK (together with the COUNTY BOROUGH of IPSWICH) and WEST SUFFOLK, distinguishing for FEMALES the UNMARRIED and the MARRIED or WIDOWED, 1901—*continued.*

OCCUPATIONS AT AGES 10 YEARS AND UPWARDS.	MALES.	FEMALES. Unmarried.	FEMALES. Married or Widowed.
XXII. OTHER, GENERAL, AND UNDEFINED WORKERS AND DEALERS.	5440	301	281
1. *About Animals.*			
Cattle, Sheep, Pig—Dealers, Salesmen	125	.	.
Drovers	85	.	.
Dog, Bird, Animal—Keepers, Dealers	23	.	1
Knackers; Catsmeat Dealers	19	.	.
2. *Sundry Specified Industries.*			
Tobacco Pipe, Snuff-Box, etc., Makers	1	.	.
Bone, Horn, Ivory, Tortoise-shell—Workers	.	.	.
Floor Cloth, Oil Cloth—Manufacture	.	.	.
Japanners	.	.	.
Chimney Sweepers	109	.	.
Rag—Gatherers, Dealers	17	7	1
Other Workers in Sundry Industries	36	.	1
Other Dealers in Sundry Industries ...	6	.	.
3. *Makers and Dealers (General or Undefined).*			
General Shopkeepers, Dealers	386	228	217
Pawnbrokers	46	.	.
Costermongers, Hawkers, Street Sellers	495	21	50
Contractors, Manufacturers, Managers, Superintendents (undefined)	33	.	.
4. *Mechanics and Labourers (General or Undefined).*			
General Labourers	3260	1	1
Engine Drivers, Stokers, Firemen (not Railway, Marine, or Agricultural)	590	.	.
Artizans, Mechanics, Apprentices (undefined)	79	2	.
Factory Labourers (undefined)	93	41	10
Machinists, Machine Workers (undefined)	37	1	.
XXIII. WITHOUT SPECIFIED OCCUPATIONS OR UNOCCUPIED.	25285	36463	71471
Retired from Business (not Army, Navy, Church, Medicine)	3879	432	476
Pensioners	390	.	5
Living on own means	1136	1926	3026
Others aged 10 years and upwards (including Students)	19880	34105	67964

COUNTY OF **SUFFOLK**—*continued.*

TABLE 33.—OCCUPATIONS of MALES and FEMALES AGED 10 and under 14 YEARS in the ADMINISTRATIVE COUNTIES of EAST SUFFOLK (together with the COUNTY BOROUGH of IPSWICH) and WEST SUFFOLK, 1901.

(Supplementary to Table 32.)

Ages of Males.					Occupations.	Ages of Females.				
10-	11-	12-	13-14	10 and under 14 Years.		10 and under 14 Years.	10-	11-	12-	13-14
12641			4242	16883	... ... TOTAL OCCUPIED AND UNOCCUPIED	16552	12311			4241
12362			2538	14900	... ... Unoccupied (Order XXIII.)	15898	12248			3650
8	19	252	1704	1983	... ... Engaged in Occupations (Orders I.—XXII.)	654	.	9	54	591
					I. GENERAL OR LOCAL GOVERNMENT OF THE COUNTRY.					
.	.	1	30	31	Civil Service (Messengers, etc.)	1	.	.	.	1
.	.	.	.	.	II. DEFENCE OF THE COUNTRY.	.	.	.	.	.
					III. PROFESSIONAL OCCUPATIONS AND THEIR SUBORDINATE SERVICES.					
.	.	.	2	2	Teachers, etc.	14	.	.	3	11
.	.	2	15	17	Others	.	.	.	.	.
					IV. DOMESTIC OFFICES OR SERVICES.					
.	.	15	61	76	1. Domestic Indoor Service	466	.	9	45	412
.	.	6	28	34	2. Domestic Outdoor Service	.	.	.	.	.
.	.	.	2	2	3. Other Service	35	.	.	2	33
					V. COMMERCIAL OCCUPATIONS.					
.	.	.	12	12	Commercial or Business Clerks	2	.	.	.	2
					VI. CONVEYANCE OF MEN, GOODS, AND MESSAGES.					
.	.	.	5	5	1. On Railways	.	.	.	.	.
.	1	9	39	49	2. On Roads	.	.	.	.	.
.	.	.	2	2	3. On Seas, Rivers, and Canals	.	.	.	.	.
.	.	.	1	1	4. In Docks, Harbours, etc.	.	.	.	.	.
4	5	68	394	471	5. In Storage, Porterage, and Messages	4	.	.	1	3
					VII. AGRICULTURE.					
.	2	2	47	51	Farmers', Graziers'—Sons, Daughters, or other Relatives	1	.	.	.	1
.	.	13	32	45	Shepherds	.	.	.	.	.
3	11	101	678	791	Agricultural Labourers, Farm Servants	.	.	.	.	.
.	.	2	32	34	Gardeners (not Domestic); Nurserymen, Seedsmen, Florists ...	.	.	.	.	.
.	.	1	5	6	Others	.	.	.	.	.
.	1	2	7	10	VIII. FISHING.	.	.	.	.	.
.	.	.	1	1	IX. IN AND ABOUT, AND DEALING IN THE PRODUCTS OF, MINES AND QUARRIES.	.	.	.	.	.
					X. METALS, MACHINES, IMPLEMENTS, AND CONVEYANCES.					
.	.	.	.	.	1 and 2. Iron, Steel, etc., Manufacture	.	.	.	.	.
					3. Engineering, and Machine Making.					
.	.	1	11	12	Blacksmiths, Strikers	.	.	.	.	.
.	.	1	6	7	Others	.	.	.	.	.
.	.	.	4	4	4, 5, 6, 7. Tools; Types, Dies, etc.; Arms; Miscellaneous Metal Trades	.	.	.	.	.
.	.	.	1	1	8. Ships and Boats...	.	.	.	.	.
.	.	.	5	5	9. Vehicles	.	.	.	.	.
.	.	.	3	3	10. Dealers	.	.	.	.	.
.	.	.	2	2	XI. PRECIOUS METALS, JEWELS, WATCHES, INSTRUMENTS, AND GAMES.	.	.	.	.	.
.	.	8	44	52	XII. BUILDING AND WORKS OF CONSTRUCTION.	.	.	.	.	.
.	.	.	5	5	XIII. WOOD, FURNITURE, FITTINGS, AND DECORATIONS.	.	.	.	.	.
.	.	.	7	7	XIV. BRICK, CEMENT, POTTERY, AND GLASS.	.	.	.	.	.
.	.	.	1	1	XV. CHEMICALS, OIL, GREASE, SOAP, RESIN, ETC.	.	.	.	.	.
.	.	.	10	10	XVI. SKINS, LEATHER, HAIR, AND FEATHERS.	10	.	.	.	10
					XVII. PAPER, PRINTS, BOOKS, AND STATIONERY.					
.	.	.	14	14	Printers, Lithographers	5	.	.	.	5
.	.	1	5	6	Others	5	.	.	.	5
					XVIII. TEXTILE FABRICS.					
.	.	.	2	2	Silk Manufacture	29	.	.	1	28
.	.	.	18	18	Mat Makers	3	.	.	.	3
.	.	.	14	14	Other Workers	2	.	.	.	2
.	.	.	2	2	Dealers (Drapers and Others)	2	.	.	.	2
					XIX. DRESS.					
.	.	.	8	8	Tailors	21	.	.	.	21
.	.	.	.	.	Milliners, Dressmakers, Shirtmakers, Seamstresses	30	.	.	1	29
.	.	.	13	13	Boot, Shoe, Slipper, Patten, Clog—Makers	3	.	.	1	2
.	.	2	8	10	Others	10	.	.	.	10
					XX. FOOD, TOBACCO, DRINK, AND LODGING.					
.	.	.	18	18	Milksellers	.	.	.	.	.
.	.	3	11	14	Bread, Biscuit, Cake, etc.—Makers	.	.	.	.	.
.	.	1	17	18	Grocers; Tea, Coffee, Chocolate—Dealers	1	.	.	.	1
.	.	1	32	33	Others	3	.	.	.	3
.	.	.	.	.	XXI. GAS, WATER, AND ELECTRICITY SUPPLY, AND SANITARY SERVICE.	.	.	.	.	.
					XXII. OTHER, GENERAL, AND UNDEFINED WORKERS AND DEALERS.					
1	1	6	20	28	Costermongers, Hawkers, Street Sellers	.	.	.	.	.
.	.	6	25	31	General Labourers	.	.	.	.	.
.	.	.	5	5	Others	7	.	.	.	7

COUNTY OF **SUFFOLK**—*continued.*

TABLE 34.—FORMER OCCUPATIONS of "PENSIONERS" and "RETIRED" in the ADMINISTRATIVE COUNTIES of EAST SUFFOLK (together with the COUNTY BOROUGH of IPSWICH) and WEST SUFFOLK, distinguishing those enumerated in WORKHOUSES and LUNATIC ASYLUMS, and also, for FEMALES, the UNMARRIED and the MARRIED or WIDOWED, 1901.

NOTE.—This Table is supplementary to Table 32, where the Pensioners and the Retired are shown simply as such without regard to their former Occupations. Inmates of Lunatic Asylums, or of Workhouses, when described as Insane and as having formerly followed some occupation, have been classed as "Retired," irrespective of age; also other formerly occupied Inmates of Workhouses if aged 60 years or upwards. Patients in Hospitals and Prisoners of all ages, on the assumption that their ordinary work has been relinquished for a time only, have not been dealt with as "Retired." No Officers in the Army or Navy, Clergymen of the Established Church, or members of the Medical Profession, are included in the "Retired."

Ages of Males.								Former Occupations.	Ages of Females.									
Under 35.	35–	45–	55–	65–	75 and upwards.	In Workhouses, Workhouse Infirmaries, and Lunatic Asylums (included in Col. 8).	Total.		Total.	In Workhouses, Workhouse Infirmaries, and Lunatic Asylums (included in Col. 10).	Unmarried.	Married or Widowed.	Under 35.	35–	45–	55–	65–	75 and upwards.
(1)	(2)	(3)	(4)	(5)	(6)	(7)	(8)	(9)	(10)	(11)	(12)	(13)	(14)	(15)	(16)	(17)	(18)	(19)
102	162	330	735	1432	1508	1236*	4269	... ... TOTAL	913	356*	432	481	59	72	91	188	251	252
								I. GENERAL OR LOCAL GOVERNMENT.										
1	4	8	27	41	17	3	98	Civil Service	6	.	3	3	.	.	.	1	1	4
.	1	44	60	43	14	3	162	Police	.	.	.	.	.	.	.	.	.	.
.	.	2	2	9	7	.	20	Municipal, Parish, & other Local Officers	1	.	.	1	.	.	.	.	.	1
								II. DEFENCE OF THE COUNTRY.										
12	15	28	62	61	21	17	199	Soldiers and Non-Commissioned Officers	.	.	.	.	.	.	.	.	.	.
2	.	8	42	20	13	3	85	Men of the Navy and Marines	.	.	.	.	.	.	.	.	.	.
								III. PROFESSIONAL OCCUPATIONS AND THEIR SUBORDINATE SERVICES.										
1	3	7	7	12	8	3	38	Schoolmasters, Teachers, etc.	106	15	89	17	6	10	20	28	27	15
.	.	.	.	.	.	.	.	Sick Nurses, Invalid Attendants	49	18	10	39	1	1	2	7	19	19
2	6	8	19	31	14	12	80	Others	7	1	2	5	.	2	.	1	4	.
								IV. DOMESTIC OFFICES OR SERVICES.										
2	1	.	10	16	12	9	41	1. Domestic Indoor Service	287	185	202	85	43	40	34	62	47	61
.	1	3	9	24	33	9	70	2. Domestic Outdoor Service	.	.	.	.	.	.	.	.	.	.
								3. Other Service.										
.	.	.	.	.	.	.	.	Charwomen	44	26	14	30	.	3	1	7	13	20
.	.	.	.	.	.	.	.	Laundry and Washing Service	91	17	14	77	1	2	3	13	40	32
1	.	.	3	5	4	2	13	Others	15	4	8	7	1	.	2	3	4	5
								V. COMMERCIAL OCCUPATIONS.										
1	2	.	4	10	4	4	21	Commercial or Business Clerks	1	.	1	.	.	.	.	.	.	1
.	5	7	17	25	13	5	67	Others	.	.	.	.	.	.	.	.	.	.
								VI. CONVEYANCE OF MEN, GOODS & MESSAGES.										
1	1	4	10	21	23	7	60	1. On Railways	.	.	.	.	.	.	.	.	.	.
.	5	4	26	36	34	25	105	2. On Roads	1	.	.	1	.	.	.	.	.	1
.	6	6	29	51	51	36	143	3. On Seas, Rivers, and Canals	1	.	.	1	.	.	.	.	1	.
.	.	.	1	4	3	2	8	4. In Docks, Harbours, etc....	.	.	.	.	.	.	.	.	.	.
3	1	1	6	4	6	9	21	5. In Storage, Porterage, and Messages ...	.	.	.	.	.	.	.	.	.	.
								VII. AGRICULTURE.										
3	9	26	45	133	135	19	351	Farmers, Graziers	34	2	4	30	.	1	2	6	12	13
76	14	19	60	247	368	438	724	Agricultural Labourers, Farm Servants	11	11	5	6	.	.	2	.	4	5
4	.	3	6	26	67	28	106	Gardeners (not Domestic); Nurserymen, Seedsmen, Florists	1	.	.	1	.	.	.	.	1	.
1	.	2	9	27	41	9	80	Others	1	1	1	.	.	.	.	1	.	.
1	1	3	7	17	12	12	41	VIII. FISHING	1	.	.	1	.	.	.	.	.	1
								IX. IN AND ABOUT AND DEALING IN THE PRODUCTS OF, MINES AND QUARRIES.										
.	.	1	.	1	3	.	5	Workers	.	.	.	.	.	.	.	.	.	.
.	.	.	2	6	7	.	15	Dealers	.	.	.	.	.	.	.	.	.	.
								X. METALS, MACHINES, IMPLEMENTS, AND CONVEYANCES.										
								1-7. Metals, Machines, Implements.										
1	2	3	9	26	31	22	72	Blacksmiths, Strikers	.	.	.	.	.	.	.	.	.	.
4	5	3	13	28	27	17	80	Others	.	.	.	.	.	.	.	.	.	.
4	3	6	6	15	20	22	54	8, 9. Ships and Boats; Vehicles	1	.	.	1	.	.	.	.	1	.
1	1	2	3	2	5	1	14	10. Dealers	1	.	.	1	.	.	.	1	.	.
.	.	1	2	6	2	4	11	XI. PRECIOUS METALS, JEWELS, WATCHES, INSTRUMENTS AND GAMES.	.	.	.	.	.	.	.	.	.	.
								XII. BUILDING & WORKS OF CONSTRUCTION.										
.	.	3	11	15	14	1	43	Builders	.	.	.	.	.	.	.	.	.	.
2	2	1	9	26	39	26	79	Carpenters, Joiners	.	.	.	.	.	.	.	.	.	.
2	4	4	8	22	28	38	68	Bricklayers, Bricklayers' Labourers ...	.	.	.	.	.	.	.	.	.	.
5	1	1	8	22	19	27	56	Others	.	.	.	.	.	.	.	.	.	.
								XIII. WOOD, FURNITURE, FITTINGS, AND DECORATIONS.										
2	2	3	5	14	17	20	43	Workers	2	1	1	1	.	.	1	.	.	1
.	.	.	.	3	2	.	5	Dealers	1	.	.	1	.	.	.	.	1	.
1	.	1	4	7	9	3	22	XIV. BRICK, CEMENT, POTTERY, AND GLASS.	3	.	.	3	.	.	.	1	1	1
.	1	2	2	10	5	.	20	XV. CHEMICALS, OIL, GREASE, SOAP, RESIN, ETC.	1	.	.	1	.	.	.	.	1	.
1	1	5	6	14	17	13	44	XVI. SKINS, LEATHER, HAIR, AND FEATHERS.	3	.	.	3	.	.	.	3	.	.
1	3	4	6	10	11	5	35	XVII. PAPER PRINTS, BOOKS, & STATIONERY.	1	.	1	.	.	.	.	.	.	1
								XVIII. TEXTILE FABRICS.										
1	2	3	4	7	14	13	31	1-6. Textile Manufactures (inclg. Dyeing, etc.)	14	8	2	12	.	.	2	4	4	4
1	4	3	9	20	8	3	45	7. Dealers (Drapers and others)	13	1	5	8	.	2	3	2	5	1
								XIX. DRESS.										
1	1	5	5	18	25	17	55	Tailors	26	7	4	22	1	2	4	2	4	13
.	1	.	.	.	.	1	1	Milliners, Dressmakers, Seamstresses ...	93	33	46	47	3	5	9	26	28	22
.	6	11	13	30	44	51	104	Boot, Shoe, Slipper, Patten, Clog—Makers	9	5	3	6	.	1	.	2	3	3
.	.	1	3	1	5	1	10	Others	8	5	3	5	.	1	.	2	2	3
								XX. FOOD, TOBACCO, DRINK, AND LODGING.										
								1. Food.										
.	1	1	13	24	16	15	55	Workers	1	1	.	1	.	.	.	1	.	.
6	9	30	43	76	52	33	216	Dealers	34	.	5	29	1	.	2	6	11	14
								2, 3, 4. Tobacco, Drink, and Lodging.										
.	3	12	20	22	28	4	85	Inn, Hotel—Keepers; Publicans, etc. ...	21	2	.	21	1	.	4	3	7	6
1	5	5	16	16	15	10	58	Others	5	1	1	4	.	1	.	2	1	1
.	.	.	1	5	4	2	10	XXI. GAS, WATER, AND ELECTRICITY SUPPLY, AND SANITARY SERVICE.	.	.	.	.	.	.	.	.	.	.
								XXII. OTHER, GENERAL, AND UNDEFINED WORKERS AND DEALERS.										
14	20	18	36	73	96	197	257	General Labourers	.	.	.	.	.	.	.	.	.	.
3	10	18	17	50	45	35	143	Others	19	12	8	11	1	1	.	4	9	4

* The numbers in Workhouses and Lunatic Asylums respectively were as follow:—

2	1	2	129	385	379	1,236	898	Workhouses	155	356	62	93	1	1	6	29	40	78
72	91	87	51	30	7		338	Lunatic Asylums	201		154	47	46	55	42	32	19	7

COUNTY OF **SUFFOLK**—*continued.* COUNTY BOROUGH of IPSWICH.

TABLE 35.—OCCUPATIONS (Condensed List) of MALES and FEMALES AGED 10 YEARS and upwards at FIVE GROUPS of AGES, 1901.

MALES.	OCCUPIED AND UNOCCUPIED.	FEMALES.
31181	ALL AGES.	35449
7177	UNDER 10 YEARS.	7338
24004	10 YEARS AND UPWARDS.	28111

Ages of Males 10 Years and upwards. 10–	15–	25–	45–	65 and upwards.	Total Males.	Occupations at Ages 10 Years and upwards.	Ages of Females 10 Years and upwards. Total Females. Unmarried.	Married or Widowed.	10–	15–	25–	45–	65 and upwards.
3412	6126	8406	4497	1563	24004	... ... TOTAL OCCUPIED AND UNOCCUPIED	13592	14519	3646	6984	9968	5391	2122
2694	325	175	368	713	4275	... ... Retired or Unoccupied (Order XXIII.)	6198	12605	3209	2274	7373	4164	1783
718	5801	8231	4129	850	19729	... Engaged in Occupations (Orders I.—XXII.) ...	7394	1914	437	4710	2595	1227	339
						I. GENERAL OR LOCAL GOVERNMENT OF THE COUNTRY.							
23	63	128	36	1	251	1. National Government	13	3	1	6	7	2	.
.	18	74	35	5	132	2. Local Government	8	2	.	3	5	2	.
						II. DEFENCE OF THE COUNTRY.							
1	302	124	19	.	446	1. Army (at Home)	.	.	.	.	.	.	.
.	3	4	1	1	9	2. Navy and Marines (Ashore and in Port)	.	.	.	.	.	.	.
						III. PROFESSIONAL OCCUPATIONS AND THEIR SUBORDINATE SERVICES.							
						1. Clerical.							
.	2	29	20	10	61	Clergymen, Priests, Ministers	.	.	.	.	.	.	.
.	1	11	5	2	19	Monks, Nuns, Scripture Readers; Church, Cemetery—Officers, etc.	24	7	.	1	24	5	1
						2. Legal.							
.	1	25	16	1	43	Barristers, Solicitors	.	.	.	.	.	.	.
7	32	23	6	2	70	Law Clerks	1	.	.	1	.	.	.
						3. Medical.							
.	.	22	9	4	35	Physicians, Surgeons, General Practitioners ...	.	1	.	.	1	.	.
.	.	.	.	.	.	Midwives	.	5	.	.	1	3	1
.	.	.	.	.	.	Sick Nurses, Invalid Attendants	114	108	.	29	94	68	31
.	6	16	8	2	32	Others	.	1	.	.	.	.	1
.	56	63	15	3	137	4. Teaching	383	14	5	230	129	28	5
.	5	12	8	.	25	5. Literary and Scientific	3	.	.	.	3	.	.
.	6	13	7	.	26	6. Engineers and Surveyors	.	.	.	.	.	.	.
2	37	63	28	8	138	7 and 8. Art, Music, Drama, etc....	55	14	1	23	35	9	1
						IV. DOMESTIC OFFICES OR SERVICES.							
						1. Domestic Indoor Service.							
.	19	6	1	.	26	In Hotels, Lodging and Eating Houses	60	4	2	43	16	3	.
19	24	9	5	1	58	Other Domestic Indoor Servants	2774	172	163	1823	701	207	52
3	63	134	65	16	281	2. Domestic Outdoor Service	.	.	.	.	.	.	.
						3. Other Service.							
.	.	.	.	.	.	Charwomen	99	204	36	31	89	123	24
.	2	6	.	3	11	Laundry and Washing Service	211	299	9	113	155	167	66
.	20	46	35	11	112	Others	99	39	.	51	57	23	7
						V. COMMERCIAL OCCUPATIONS.							
.	27	158	82	12	279	1. Merchants, Agents, and Accountants	2	3	.	1	3	1	.
37	354	245	51	10	697	2. Commercial or Business Clerks	129	.	5	90	34	.	.
.	37	98	28	5	168	3 and 4. Dealers in Money; Insurance...	3	1	.	2	1	1	.
						VI. CONVEYANCE OF MEN, GOODS, AND MESSAGES.							
11	180	295	130	12	628	1. On Railways	.	2	.	.	1	1	.
						2. On Roads.							
5	80	108	60	11	264	Coachmen, Grooms (not Domestic); Cabmen ...	.	.	.	.	.	.	.
4	118	200	85	9	416	Carmen, Carriers, Carters, Waggoners (not Farm)...	.	1	.	.	.	.	1
1	23	41	23	3	91	Others	.	.	.	.	.	.	.
6	115	171	91	24	407	3. On Seas, Rivers, and Canals[a]	.	.	.	.	.	.	.
.	69	251	133	19	472	4. In Docks, Harbours, etc.[b]	.	.	.	.	.	.	.
						5. In Storage, Porterage, and Messages.							
303	212	70	26	3	614	Messengers, Porters, Watchmen (not Railway or Government)	4	.	3	1	.	.	.
3	37	72	10	2	124	Others	12	.	.	12	.	.	.
						VII. AGRICULTURE.							
						1. On Farms, Woods, and Gardens.							
.	3	15	9	7	34	Farmers, Graziers	.	2	.	.	.	1	1
.	4	.	.	.	4	Farmers', Graziers'—Sons, Daughters, or other Relatives assisting in the work of the Farm	.	.	.	.	.	.	.
.	1	9	10	3	23	Farm Bailiffs, Foremen	.	.	.	.	.	.	.
2	3	.	1	1	7	Shepherds	.	.	.	.	.	.	.
2	13	17	4	7	43	Agricultural Labourers, Farm Servants—distinguished as in charge of Cattle	.	1	.	.	.	1	.
.	8	18	21	6	53	Agricultural Labourers, Farm Servants—distinguished as in charge of Horses	.	.	.	.	.	.	.
5	20	36	40	24	125	Agricultural Labourers, Farm Servants—not otherwise distinguished	2	5	.	2	2	3	.
11	59	113	124	64	371	Gardeners (not Domestic); Nurserymen, Seedsmen, Florists	2	3	.	1	1	3	.
.	2	3	11	3	19	Others	1	1	.	1	.	1	.
						VIII. FISHING.							
.	6	5	8	2	21	1. In Fishing	.	.	.	.	.	.	.
						IX. IN AND ABOUT, AND DEALING IN THE PRODUCTS OF, MINES AND QUARRIES.							
						1 and 2. Mines and Quarries.							
.	6	8	4	3	21	Workers	.	.	.	.	.	.	.
1	.	30	16	7	54	Dealers	.	.	.	.	.	.	.
						X. METALS, MACHINES, IMPLEMENTS, AND CONVEYANCES.							
.	.	2	1	.	3	1 and 2. Iron, Steel, etc., Manufacture	.	.	.	.	.	.	.
						3. Engineering, and Machine Making.							
10	233	287	127	19	676	Ironfounders	.	.	.	.	.	.	.
3	117	157	110	18	405	Blacksmiths, Strikers	.	.	.	.	.	.	.
22	365	309	119	17	832	Erectors, Fitters, Turners	.	.	.	.	.	.	.
11	239	347	153	18	768	Others	.	.	.	.	.	.	.
3	7	7	5	.	22	4. Tools	.	.	.	.	.	.	.
.	38	54	41	7	140	5, 6, 7. Types, etc.; Arms; Miscellaneous Metal Trades	2	.	.	1	1	.	.
.	17	25	24	8	74	8. Ships and Boats	1	.	.	1	.	.	.
5	66	74	42	8	195	9. Vehicles	.	2	.	.	.	1	1
.	22	31	24	2	79	10. Dealers	5	1	1	3	1	1	.

[a] The figures include 366 under "Merchant Service; Seamen, Pilots; Boatmen on Seas."
[b] The figures include 459 "Dock Labourers; Wharf Labourers."

COUNTY OF **SUFFOLK**—*continued.* COUNTY BOROUGH of IPSWICH—*continued.*

TABLE 35.—OCCUPATIONS (Condensed List) of MALES and FEMALES AGED 10 YEARS and upwards at FIVE GROUPS of AGES, 1901—*continued.*

Ages of Males 10 Years and upwards.						Occupations at Ages 10 Years and upwards.	Ages of Females 10 Years and upwards.						
							Total Females.						
10-	15-	25-	45-	65 and upwards.	Total Males.		Un-married.	Married or Widowed.	10-	15-	25-	45-	65 and upwards.
						XI. Precious Metals, Jewels, Watches, Instruments, and Games.							
						1-5. Prec. Metals, Jewels.; Watches, Instrmts.; Games.							
.	25	50	11	.	86	Electrical Apparatus Makers	.	.	.	.	.	.	.
.	38	69	32	4	143	Others	4	4	.	3	1	3	1
						XII. Building and Works of Construction.							
						1. House Building, etc.							
12	237	295	200	40	784	Carpenters, Joiners	.	.	.	.	.	.	.
5	202	361	176	36	780	Bricklayers, Bricklayers' Labourers	.	.	.	.	.	.	.
3	33	28	25	3	92	Masons, Masons' Labourers...	.	.	.	.	.	.	.
2	70	220	120	6	418	Painters, Decorators Glaziers	.	1	.	.	.	1	.
8	87	51	24	5	175	Plumbers	.	1	.	.	1	.	.
4	67	129	78	12	290	Others	.	.	.	.	.	.	.
.	8	46	34	4	92	2. Other Works of Construction, and Roads...	.	.	.	.	.	.	.
						XIII. Wood, Furniture, Fittings, and Decorations.							
						1 and 2. Furniture, Fittings, etc.; Wood and Bark.							
3	65	80	24	8	180	Cabinet Makers; French Polishers; Upholsterers...	26	10	.	19	7	5	5
1	17	20	11	4	56	Other Workers in Furniture, Fittings, etc.	2	.	1	1	.	.	.
5	40	93	42	12	192	Workers in Wood and Bark	2	3	.	2	1	1	1
.	24	49	23	6	102	Dealers	6	4	.	3	3	3	1
						XIV. Brick, Cement, Pottery and Glass.							
						1. Brick, Cement, Pottery, and Glass.							
1	14	40	22	4	81	Brick, Plain Tile, Terra-Cotta—Makers	.	.	.	.	.	.	.
1	5	5	4	4	19	Others	9	3	.	7	3	2	.
						XV. Chemicals, Oil, Grease, Soap, Resin, etc.							
						1 and 3. Colouring Matter; Drugs, Chemicals, etc.							
.	18	21	15	4	58	Chemists, Druggists	3	1	.	1	2	.	1
.	3	9	7	1	20	Others	.	.	.	.	.	.	.
.	.	.	.	.	.	2. Explosives and Matches	.	.	.	.	.	.	.
						4. Oil, Grease, Soap, Resin, etc.							
3	26	77	38	6	150	Workers	.	1	.	.	1	.	.
.	5	13	5	3	26	Dealers	3	1	.	2	2	.	.
						XVI. Skins, Leather, Hair, and Feathers.							
6	35	76	32	7	156	1 and 2. Skins and Leather; Saddlery and Harness ...	20	.	6	12	.	2	.
.	.	2	2	.	4	3. Hair and Feathers	.	1	.	.	1	.	.
1	3	6	7	2	19	4. Dealers in Skins, Leather, Hair and Feathers	.	.	.	.	.	.	.
						XVII. Paper, Prints, Books, and Stationery.							
						1 and 2. Paper and Stationery; Prints and Books.							
1	7	9	1	.	18	Paper Box, Bag—Makers; Stationery Manufacture	126	19	18	109	18		.
19	164	171	53	1	408	Printers, Lithographers	17	.	5	12	.	.	.
1	11	12	5	3	32	Bookbinders	72	.	7	56	9	.	.
2	36	58	18	3	117	Others	56	16	2	43	19	6	2
						XVIII. Textile Fabrics.							
.	.	.	.	.	.	1. Cotton and Flax	.	.	.	.	.	.	.
1	.	1	.	.	2	2. Wool and Worsted	.	.	.	.	.	.	.
1	5	11	1	.	18	3. Silk	7	1	2	5	1	.	.
.	6	12	6	2	26	4. Hemp and Other Fibrous Materials	63	14	7	53	7	8	2
.	.	.	1	.	1	5. Mixed or Unspecified Materials	10	2	1	5	5	1	.
1	3	3	3	.	10	6. Bleaching, Printing, Dyeing, etc.	7	1	1	3	3	1	.
6	96	85	28	1	216	7. Dealers (Drapers and others)	217	10	2	154	57	12	2
						XIX. Dress.							
						1. Dress.							
10	99	158	80	24	371	Tailors	629	188	57	407	240	93	20
.	.	1	.	.	1	Milliners, Dressmakers	930	132	48	536	340	114	24
.	1	.	.	.	1	Shirt Makers, Seamstresses...	62	55	1	17	41	38	20
19	131	267	164	60	641	Boot, Shoe, Slipper, Patten, Clog—Makers	138	15	12	103	23	13	2
10	64	64	26	4	168	Other Workers[a]	518	166	29	404	194	52	5
5	46	65	25	2	143	Dealers	47	15	2	27	19	10	4
						XX. Food, Tobacco, Drink, and Lodging.							
						1. Food.							
17	191	166	59	8	441	Workers	65	1	2	48	15	1	.
29	335	449	208	49	1070	Dealers	110	95	3	57	75	52	18
						2. Tobacco.							
13	33	31	5	.	82	Tobacco Manufacture...	13	.	1	11	1	.	.
2	10	9	11	.	32	Tobacconists	5	10	.	2	7	6	.
						3. Makers of Spirituous Drinks.							
.	28	80	32	6	146	Maltsters	.	.	.	.	.	.	.
.	9	30	12	4	55	Brewers; Distillers	.	.	.	.	.	.	.
						4. Board, Lodging, etc.							
.	1	8	11	7	27	Coffee, Eating, Lodging, Boarding—House Keepers	26	103	.	3	38	67	21
.	2	99	74	10	185	Inn, Hotel—Keepers; Publicans, etc.	4	42	.	.	17	26	3
2	42	32	9	1	86	Cellarmen; Barmen; Others in Inn, Hotel, etc.—Serv.	102	1	.	72	30	1	.
.	6	15	6	1	28	Wine and Spirit Merchants, Agents	1	.	.	.	.	.	1
						XXI. Gas, Water, and Electricity Supply, and Sanitary Service.							
.	17	66	29	4	116	1. Gas, Water, Electricity	.	.	.	.	.	.	.
.	8	16	22	7	53	2. Sanitary Service	.	.	.	.	.	.	.
						XXII. Other, General, and Undefined Workers and Dealers.							
						1-4. About Animals; Sundry Industries; General Makers and Dealers; General Labourers, etc.							
1	26	42	39	21	129	General Shopkeepers, Dealers; Pawnbrokers ...	56	72	2	40	32	41	13
9	15	43	34	5	106	Costermongers, Hawkers, Street Sellers	3	22	.	.	15	9	1
5	173	278	216	39	711	General Labourers	.	.	.	.	.	.	.
.	21	72	53	7	153	Engine Drivers, Stokers, Firemen (not Railway, Marine, or Agricultural)	.	.	.	.	.	.	.
9	52	74	31	6	172	Others	28	9	2	24	6	5	.
						XXIII. Without Specified Occupations or Unoccupied							
.	9	79	237	518	843	Retired from Business (not Army, Navy, Church, Medicine); Pensioners	91	83	.	6	27	66	5
.	2	30	77	104	213	Living on own means	434	623	.	23	179	397	458
2694	314	66	54	91	3219	Others aged 10 years and upwards (inclg. Students)	5673	11899	3209	2245	7167	3701	1250

[a] The figures include 74 Male and 672 Female "Staymakers."

COUNTY OF **SUFFOLK**—*continued.* AGGREGATE of URBAN DISTRICTS in the ADMINISTRATIVE COUNTIES of EAST SUFFOLK (together with the COUNTY BOROUGH of IPSWICH) and WEST SUFFOLK.

TABLE 35.—OCCUPATIONS (Condensed List) of MALES and FEMALES AGED 10 YEARS and upwards at FIVE GROUPS of AGES, 1901—*continued.*

MALES.	OCCUPIED AND UNOCCUPIED.	FEMALES.
82957	ALL AGES.	93338
19018	UNDER 10 YEARS.	19234
63939	10 YEARS AND UPWARDS.	74104

Ages of Males 10 Years and upwards. 10–	15–	25–	45–	65 and upwards.	Total Males.	Occupations at Ages 10 Years and upwards.	Ages of Females 10 Years and upwards. Total Females. Unmarried.	Married or Widowed.	10–	15–	25–	45–	65 and upwards.
9420	16224	21644	12272	4379	63939	... ... TOTAL OCCUPIED AND UNOCCUPIED	36241	37863	9717	18597	25469	14532	5789
7518	984	377	882	1952	11713	... ... Retired or Unoccupied (Order XXIII.)	16736	32646	8485	6333	18612	11066	4886
1902	15240	21267	11390	2427	52226	... Engaged in Occupations (Orders I.—XXII.) ...	19505	5217	1232	12264	6857	3466	903
						I. GENERAL OR LOCAL GOVERNMENT OF THE COUNTRY.							
60	163	277	102	2	604	1. National Government	58	11	1	34	21	12	1
.	63	179	92	20	354	2. Local Government	20	11	.	10	16	5	.
						II. DEFENCE OF THE COUNTRY.							
1	579	340	53	4	977	1. Army (at Home)	.	.	.	.	.	.	.
.	68	79	13	3	163	2. Navy and Marines (Ashore and in Port)	.	.	.	.	.	.	.
						III. PROFESSIONAL OCCUPATIONS AND THEIR SUBORDINATE SERVICES.							
						1. Clerical.							
.	6	106	72	26	210	Clergymen, Priests, Ministers	.	.	.	.	.	.	.
	10	36	27	9	82	Monks, Nuns, Scripture Readers; Church, Cemetery—Officers, etc.	33	8	.	4	28	8	1
						2. Legal.							
.	1	72	40	7	120	Barristers, Solicitors	.	.	.	.	.	.	.
14	85	74	29	4	206	Law Clerks	1	.	.	1	.	.	.
						3. Medical.							
.	.	77	43	9	129	Physicians, Surgeons, General Practitioners ...	.	1	.	.	1	.	.
.	.	.	.	.	.	Midwives	1	12	.	.	3	8	2
.	.	5	.	.	5	Sick Nurses, Invalid Attendants	262	249	.	65	209	174	63
.	12	42	30	9	93	Others	1	1	.	.	1	.	1
4	175	168	61	10	418	4. Teaching	1039	59	20	580	398	86	14
.	15	53	21	4	93	5. Literary and Scientific	6	1	.	1	5	1	.
.	13	35	19	.	67	6. Engineers and Surveyors	.	.	.	.	.	.	.
11	80	171	83	16	361	7 and 8. Art, Music, Drama, etc....	163	27	1	70	94	24	1
						IV. DOMESTIC OFFICES OR SERVICES.							
						1. Domestic Indoor Service.							
7	65	32	2	.	106	In Hotels, Lodging and Eating Houses	384	8	14	283	86	2	.
56	104	51	23	5	239	Other Domestic Indoor Servants	8269	484	611	5417	1986	615	124
20	207	459	233	52	971	2. Domestic Outdoor Service	.	.	.	.	.	.	.
						3. Other Service.							
.	.	.	.	.	.	Charwomen	209	524	48	73	203	349	60
.	4	13	3	4	24	Laundry and Washing Service	538	749	16	275	409	438	149
1	33	88	74	21	217	Others	189	106	3	93	110	73	16
						V. COMMERCIAL OCCUPATIONS.							
.	58	285	187	29	559	1. Merchants, Agents, and Accountants	4	5	.	1	5	3	.
62	626	433	109	19	1249	2. Commercial or Business Clerks	251	2	5	182	63	3	.
.	98	219	87	15	419	3 and 4. Dealers in Money; Insurance...	5	2	.	2	3	1	1
						VI. CONVEYANCE OF MEN, GOODS, AND MESSAGES.							
20	386	656	321	40	1423	1. On Railways	.	3	.	.	1	1	1
						2. On Roads.							
81	677	746	277	41	1822	Coachmen, Grooms (not Domestic); Cabmen ...	.	.	.	.	.	.	.
13	315	610	287	28	1253	Carmen, Carriers, Carters, Waggoners (not Farm)...	.	5	.	.	1	3	1
1	30	116	67	6	220	Others	.	4	.	.	.	3	1
11	294	416	308	56	1085	3. On Seas, Rivers, and Canals	2	2	.	1	1	2	.
1	95	331	198	38	663	4. In Docks, Harbours, etc.	.	1	.	.	.	1	.
						5. In Storage, Porterage, and Messages.							
718	539	150	72	12	1491	Messengers, Porters, Watchmen (not Railway or Government)	10	.	6	3	.	1	.
6	64	158	42	9	279	Others	43	1	1	40	3	.	.
						VII. AGRICULTURE.							
						1. On Farms, Woods, and Gardens.							
.	10	74	80	32	196	Farmers, Graziers	3	15	.	.	3	6	9
.	30	8	.	.	38	Farmers', Graziers'—Sons, Daughters, or other Relatives assisting in the work of the Farm	4	.	.	2	.	2	.
.	3	34	32	7	76	Farm Bailiffs, Foremen	.	.	.	.	.	.	.
7	13	15	12	5	52	Shepherds	.	.	.	.	.	.	.
23	69	78	36	20	226	Agricultural Labourers, Farm Servants—distinguished as in charge of Cattle	6	4	.	5	2	3	.
1	63	161	98	23	346	Agricultural Labourers, Farm Servants—distinguished as in charge of Horses	.	.	.	.	.	.	.
44	182	248	288	175	937	Agricultural Labourers, Farm Servants—not otherwise distinguished	10	7	.	6	4	6	1
19	156	264	293	137	869	Gardeners (not Domestic); Nurserymen, Seedsmen, Florists	7	6	.	5	3	5	.
2	15	29	38	10	94	Others	1	3	.	1	1	2	.
						VIII. FISHING.							
18	470	695	291	45	1519	1. In Fishing	.	2	.	.	1	1	.
						IX. IN AND ABOUT, AND DEALING IN THE PRODUCTS OF, MINES AND QUARRIES.							
						1 and 2. Mines and Quarries.							
.	13	22	15	5	55	Workers	.	1	.	.	1	.	.
1	4	78	46	17	146	Dealers	.	8	.	.	4	4	.
						X. METALS, MACHINES, IMPLEMENTS, AND CONVEYANCES.							
.	.	2	1	.	3	1 and 2. Iron, Steel, etc., Manufacture	.	.	.	.	.	.	.
						3. Engineering, and Machine Making.							
14	331	387	178	25	935	Ironfounders	.	.	.	.	.	.	.
9	273	331	224	40	877	Blacksmiths, Strikers	.	1	.	.	.	1	.
35	564	506	193	27	1325	Erectors, Fitters, Turners	.	.	.	.	.	.	.
28	437	562	273	35	1335	Others	.	2	.	.	.	2	.
3	10	10	9	.	32	4. Tools	.	.	.	.	.	.	.
7	96	89	84	17	293	5, 6, 7. Types, etc.; Arms; Miscellaneous Metal Trades	3	1	.	2	1	1	.
7	159	145	127	18	456	8. Ships and Boats	1	.	.	1	.	.	.
14	198	223	143	24	602	9. Vehicles	.	3	.	.	.	1	2
5	90	113	62	6	276	10. Dealers	13	8	1	9	8	3	.

COUNTY OF **SUFFOLK**—*continued.* AGGREGATE of URBAN DISTRICTS in the ADMINISTRATIVE COUNTIES of EAST SUFFOLK (together with the COUNTY BOROUGH of IPSWICH) and WEST SUFFOLK—*continued.*

TABLE 35.—OCCUPATIONS (Condensed List) of MALES and FEMALES AGED 10 YEARS and upwards at FIVE GROUPS of AGES, 1901—*continued.*

Ages of Males 10 Years and upwards.						Occupations at Ages 10 Years and upwards.	Ages of Females 10 Years and upwards.						
							Total Females.						
10-	15-	25-	45-	65 and upwards.	Total Males.		Unmarried.	Married or Widowed.	10-	15-	25-	45-	65 and upwards.
						XI. PRECIOUS METALS, JEWELS, WATCHES, INSTRUMENTS, AND GAMES.							
						1-5. Prec. Metals, Jewels; Watches, Instrmts.; Games.							
1	57	91	15	.	164	Electrical Apparatus Makers	1	1	.	1	1	.	.
4	73	147	77	12	318	Others	19	8	1	7	5	9	5
						XII. BUILDING AND WORKS OF CONSTRUCTION.							
						1. House Building, etc.							
38	647	757	504	99	2045	Carpenters, Joiners	.	.	.	.	.	.	.
18	671	973	489	92	2243	Bricklayers, Bricklayers' Labourers	.	.	.	.	.	.	.
4	74	70	59	8	215	Masons, Masons' Labourers...	.	.	.	.	.	.	.
10	251	555	266	24	1106	Painters, Decorators, Glaziers	.	1	.	.	.	1	.
17	178	129	68	12	404	Plumbers	.	3	.	.	1	1	1
8	163	312	219	39	741	Others	.	2	.	.	.	2	.
.	43	150	116	25	334	2. Other Works of Construction, and Roads...	.	.	.	.	.	.	.
						XIII. WOOD, FURNITURE, FITTINGS, AND DECORATIONS.							
						1 and 2. Furniture, Fittings, etc.; Wood and Bark.							
13	130	153	73	21	390	Cabinet Makers; French Polishers; Upholsterers...	39	16	.	24	16	8	7
3	34	63	41	14	155	Other Workers in Furniture, Fittings, etc.	3	2	1	1	.	1	2
16	120	201	127	27	491	Workers in Wood and Bark	2	4	.	2	1	1	2
.	52	104	42	15	213	Dealers	14	8	.	5	11	4	2
						XIV. BRICK, CEMENT, POTTERY, AND GLASS.							
						1. Brick, Cement, Pottery, and Glass.							
3	84	137	81	18	323	Brick, Plain Tile, Terra-Cotta—Makers	.	1	.	.	.	.	1
1	8	19	11	7	46	Others	23	6	1	15	7	6	.
						XV. CHEMICALS, OIL, GREASE, SOAP, RESIN, ETC.							
						1 and 3. Colouring Matter; Drugs, Chemicals, etc.							
1	44	70	43	7	165	Chemists, Druggists	5	3	.	2	4	1	1
.	6	23	15	1	45	Others	2	.	.	1	.	1	.
1	22	24	12	4	63	2. Explosives and Matches	8	1	.	5	3	1	.
						4. Oil, Grease, Soap, Resin, etc.							
3	33	85	42	6	169	Workers	.	2	.	.	2	.	.
1	14	24	12	5	56	Dealers	4	2	.	2	3	1	.
						XVI. SKINS, LEATHER, HAIR, AND FEATHERS.							
10	93	163	89	21	376	1 and 2. Skins and Leather; Saddlery and Harness ...	36	3	9	22	5	2	1
7	61	62	24	3	157	3. Hair and Feathers	94	131	1	93	96	34	1
1	6	10	10	3	30	4. Dealers in Skins, Leather, Hair, and Feathers	2	1	.	2	.	.	1
						XVII. PAPER, PRINTS, BOOKS, AND STATIONERY.							
						1 and 2. Paper and Stationery; Prints and Books.							
1	7	10	1	.	19	Paper Box, Bag—Makers; Stationery Manufacture	128	19	18	111	18	.	.
34	347	364	107	7	859	Printers, Lithographers	82	.	16	56	10	.	.
2	23	23	10	4	62	Bookbinders	113	1	13	76	25	.	.
11	69	100	40	7	227	Others	137	29	4	99	42	17	4
						XVIII. TEXTILE FABRICS.							
2	12	7	2	1	24	1. Cotton and Flax	23	9	1	16	13	2	.
2	6	2	.	.	10	2. Wool and Worsted	1	.	.	.	1	.	.
5	23	69	84	31	212	3. Silk	332	129	56	235	84	68	18
47	184	316	171	21	739	4. Hemp and Other Fibrous Materials	395	152	28	332	113	65	9
1	1	9	3	1	15	5. Mixed or Unspecified Materials	48	18	1	32	22	11	.
1	4	17	7	.	29	6. Bleaching, Printing, Dyeing, etc.	7	1	1	3	3	1	.
10	205	186	83	9	493	7. Dealers (Drapers and others)	674	25	28	462	170	35	4
						XIX. DRESS.							
						1. Dress.							
21	244	395	231	56	947	Tailors	1020	501	83	653	539	197	49
.	1	1	.	.	2	Milliners, Dressmakers	2385	375	140	1398	862	299	61
.	2	2	.	.	4	Shirt Makers, Seamstresses...	171	156	4	65	121	96	41
32	238	435	343	136	1184	Boot, Shoe, Slipper, Patten, Clog—Makers	165	16	14	120	30	14	3
22	137	126	55	9	349	Other Workers	782	210	47	590	282	66	7
13	135	170	61	8	387	Dealers	92	31	3	53	38	22	7
						XX. FOOD, TOBACCO, DRINK, AND LODGING.							
						1. Food.							
38	512	448	136	28	1162	Workers	102	22	10	72	29	8	5
79	967	1317	601	127	3091	Dealers	318	238	5	179	186	131	55
						2. Tobacco.							
14	33	33	5	.	85	Tobacco Manufacture	13	.	1	11	1	.	.
2	14	28	21	5	70	Tobacconists	30	20	.	14	19	14	3
						3. Makers of Spirituous Drinks.							
.	85	269	128	22	504	Maltsters	.	.	.	.	.	.	.
2	55	116	53	12	238	Brewers; Distillers	.	1	.	.	.	1	.
						4. Board, Lodging, etc.							
.	2	34	32	21	89	Coffee, Eating, Lodging, Boarding—House Keepers	189	405	.	10	173	300	111
.	11	295	230	29	565	Inn, Hotel—Keepers; Publicans, etc.	19	142	.	.	59	81	21
3	130	108	33	2	276	Cellarmen; Barmen; Others in Inn, Hotel, etc.—Serv.	273	11	2	190	87	5	.
.	12	27	26	1	66	Wine and Spirit Merchants, Agents	1	2	.	.	.	2	1
						XXI. GAS, WATER, AND ELECTRICITY SUPPLY, AND SANITARY SERVICE.							
.	33	141	78	7	259	1. Gas, Water, Electricity	.	.	.	.	.	.	.
2	23	48	38	11	122	2. Sanitary Service	.	.	.	.	.	.	.
						XXII. OTHER, GENERAL, AND UNDEFINED WORKERS AND DEALERS.							
						1-4. About Animals; Sundry Industries; General Makers and Dealers; General Labourers, etc.							
2	65	105	88	37	297	General Shopkeepers, Dealers; Pawnbrokers ...	160	128	8	103	69	80	28
34	68	118	92	26	338	Costermongers, Hawkers, Street Sellers	8	32	.	2	22	13	3
25	516	769	518	144	1972	General Labourers	.	.	.	.	.	.	.
.	57	156	97	16	326	Engine Drivers, Stokers, Firemen (not Railway, Marine, or Agricultural)	.	.	.	.	.	.	.
13	99	150	83	20	365	Others	49	12	9	34	9	8	1
						XXIII. WITHOUT SPECIFIED OCCUPATIONS OR UNOCCUPIED.							
.	12	99	534	1387	2032	Retired from Business (not Army, Navy, Church, Medicine); Pensioners	186	212	.	7	36	134	221
.	12	104	207	266	589	Living on own means	1161	1723	.	70	475	1056	1283
7518	960	174	141	299	9092	Others aged 10 years and upwards (incig. Students)	15389	30711	8485	6256	13101	9376	3382

COUNTY OF **SUFFOLK**—*continued.* AGGREGATE of RURAL DISTRICTS in the ADMINISTRATIVE COUNTIES of EAST SUFFOLK and WEST SUFFOLK.

TABLE 35.—OCCUPATIONS (Condensed List) of MALES and FEMALES AGED 10 YEARS and upwards at FIVE GROUPS of AGES, 1901—*continued.*

Males.	Occupied and Unoccupied.	Females.
93889	All Ages.	98169
23142	Under 10 Years.	22766
75747	10 Years and upwards.	75403

Ages of Males 10 Years and upwards. 10-	15-	25-	45-	65 and upwards.	Total Males.	Occupations at Ages 10 Years and upwards.	Ages of Females 10 Years and upwards. Total Females. Unmarried.	Married or Widowed.	10-	15-	25-	45-	65 and upwards.
11673	16594	23270	16256	7954	75747	... ... Total Occupied and Unoccupied	32014	43389	10918	14521	24230	17211	8523
8691	963	552	886	2480	13572	... ... Retired or Unoccupied (Order XXIII.)	19727	38825	9916	7305	19588	14239	7504
2982	15631	22718	15370	5474	62175	.. Engaged in Occupations (Orders I.—XXII.) ...	12287	4564	1002	7216	4642	2972	1019
						I. General or Local Government of the Country.							
38	124	171	77	19	429	1. National Government	82	77	2	51	49	44	13
.	14	177	75	13	279	2. Local Government	29	21	.	10	31	9	.
						II. Defence of the Country.							
1	25	64	27	13	130	1. Army (at Home)	.	.	.	.	.	.	.
.	30	58	14	1	103	2. Navy and Marines (Ashore and in Port)	.	.	.	.	.	.	.
						III. Professional Occupations and their Subordinate Services.							
						1. Clerical.							
.	1	170	238	102	511	Clergymen, Priests, Ministers	.	.	.	.	.	.	.
.	4	15	14	18	51	Monks, Nuns, Scripture Readers; Church, Cemetery—Officers, etc.	20	3	.	10	10	2	1
						2. Legal.							
.	3	21	14	8	46	Barristers, Solicitors	.	.	.	.	.	.	.
2	19	10	5	1	37	Law Clerks	.	.	.	.	.	.	.
						3. Medical.							
.	.	52	30	9	91	Physicians, Surgeons, General Practitioners ...	2	.	.	.	2	.	.
.	.	.	.	.	.	Midwives	2	15	.	.	4	6	7
.	2	3	1	.	6	Sick Nurses, Invalid Attendants	158	188	.	27	128	131	60
.	2	23	20	7	52	Others	.	.	.	.	.	.	.
8	64	175	64	2	313	4. Teaching	915	205	45	554	398	118	5
.	6	9	4	.	19	5. Literary and Scientific	2	.	.	.	2	.	.
.	2	12	6	.	20	6. Engineers and Surveyors	.	.	.	.	.	.	.
11	18	43	14	3	89	7 and 8. Art, Music, Drama etc...	49	7	.	13	35	7	1
						IV. Domestic Offices or Services.							
						1. Domestic Indoor Service.							
3	19	5	3	1	31	In Hotels, Lodging and Eating Houses	68	3	1	50	15	5	.
99	189	108	26	4	426	Other Domestic Indoor Servants	7611	589	806	4681	1808	715	190
95	788	1337	585	149	2954	2. Domestic Outdoor Service	.	.	.	.	.	.	.
						3. Other Service.							
.	.	.	.	.	.	Charwomen	131	337	21	34	117	199	97
3	1	4	3	2	13	Laundry and Washing Service	383	731	8	197	296	441	172
1	17	29	20	13	80	Others	97	65	4	42	49	50	17
						V. Commercial Occupations.							
.	20	84	47	12	163	1. Merchants, Agents, and Accountants	.	.	.	.	.	.	.
2	94	78	18	2	194	2. Commercial or Business Clerks	28	1	.	16	13	.	.
.	20	80	21	6	127	3 and 4. Dealers in Money; Insurance...	.	.	.	.	.	.	.
						VI. Conveyance of Men, Goods, and Messages.							
9	271	404	220	23	927	1. On Railways	.	8	.	.	4	4	.
						2. On Roads.							
42	257	249	117	17	682	Coachmen, Grooms (not Domestic); Cabmen ...	.	.	.	.	.	.	.
16	229	404	178	39	866	Carmen, Carriers, Carters, Waggoners (not Farm)...	.	5	.	1	2	2	.
1	5	37	22	3	68	Others	.	2	.	.	.	.	2
3	72	143	99	20	337	3. On Seas, Rivers, and Canals	.	1	.	.	.	.	1
.	4	21	17	2	44	4. In Docks, Harbours, etc.	.	.	.	.	.	.	.
						5. In Storage, Porterage, and Messages.							
231	128	44	14	3	420	Messengers, Porters, Watchmen (not Railway or Government)	2	.	1	1	.	.	.
1	17	28	15	2	63	Others	21	1	.	12	10	.	.
						VII. Agriculture.							
						1. On Farms, Woods, and Gardens.							
.	88	1276	1566	621	3551	Farmers, Graziers	44	237	.	2	43	125	111
109	812	469	26	8	1424	Farmers', Graziers'—Sons, Daughters, or other Relatives assisting in the work of the Farm	132	3	1	74	55	5	.
.	23	375	428	88	914	Farm Bailiffs, Foremen	.	.	.	.	.	.	.
88	238	361	263	49	999	Shepherds	.	.	.	.	.	.	.
652	1304	987	608	186	3737	Agricultural Labourers, Farm Servants—distinguished as in charge of Cattle	39	38	2	18	25	26	6
40	1416	3196	1659	250	6561	Agricultural Labourers, Farm Servants—distinguished as in charge of Horses	.	.	.	.	.	.	.
962	4290	4479	3741	2040	15512	Agricultural Labourers, Farm Servants—not otherwise distinguished	19	20	.	10	12	10	7
62	290	405	371	209	1337	Gardeners (not Domestic); Nurserymen, Seedsmen, Florists	3	11	.	1	2	7	4
9	150	502	391	116	1168	Others	2	7	.	1	2	5	1
						VIII. Fishing.							
6	175	251	105	27	564	1. In Fishing	2	3	.	2	.	1	2
						IX. In and About, and Dealing in the Products of, Mines and Quarries.							
						1 and 2. Mines and Quarries.							
2	18	37	22	5	84	Workers	.	.	.	.	.	.	.
.	8	35	39	9	91	Dealers	1	4	.	.	1	4	.
						X. Metals, Machines, Implements, and Conveyances.							
.	.	.	.	.	.	1 and 2. Iron, Steel, etc., Manufacture	.	.	.	.	.	.	.
						3. Engineering, and Machine Making.							
4	41	56	33	4	138	Ironfounders	.	.	.	.	.	.	.
39	345	417	260	58	1119	Blacksmiths, Strikers	1	7	.	.	.	6	2
2	46	40	21	7	116	Erectors, Fitters, Turners	.	.	.	.	.	.	.
.	67	76	56	12	211	Others	.	.	.	.	.	.	.
.	3	4	1	4	12	4. Tools	.	.	.	.	.	.	.
3	23	25	15	6	72	5, 6, 7. Types, etc.; Arms; Miscellaneous Metal Trades	.	1	.	.	.	1	.
2	22	24	16	4	68	8. Ships and Boats	.	.	.	.	.	.	.
16	182	227	171	64	660	9. Vehicles	.	2	.	.	.	.	2
6	16	24	5	2	53	10 Dealers	.	4	.	.	.	3	1

COUNTY OF SUFFOLK—*continued* AGGREGATE of RURAL DISTRICTS in the ADMINISTRATIVE COUNTIES of EAST SUFFOLK and WEST SUFFOLK—*continued.*

TABLE 35.—OCCUPATIONS (Condensed List) of MALES and FEMALES AGED 10 YEARS and upwards at FIVE GROUPS of AGES, 1901—*continued.*

Ages of Males 10 Years and upwards.						Occupations at Ages 10 Years and upwards.	Ages of Females 10 Years and upwards.						
							Total Females.						
10-	15-	25-	45-	65 and upwards.	Total Males.		Unmarried.	Married or Widowed.	10-	15-	25-	45-	65 and upwards.
						XI. Precious Metals, Jewels, Watches, Instruments, and Games.							
						1-5. Prec. Metals, Jewels, Watches, Instrmts.; Games.							
.	14	19	2	.	35	Electrical Apparatus Makers	.	.	.	.	.	.	.
.	13	32	21	6	72	Others	.	.	.	.	.	.	.
						XII. Building and Works of Construction.							
						1. House Building, etc.							
41	474	481	353	135	1484	Carpenters, Joiners	.	.	.	.	.	.	.
56	563	583	274	83	1559	Bricklayers, Bricklayers' Labourers	.	1	.	.	.	1	.
.	18	23	13	2	56	Masons, Masons' Labourers...	.	.	.	.	.	.	.
8	83	152	71	14	328	Painters, Decorators, Glaziers	.	.	.	.	.	.	.
5	42	48	38	3	136	Plumbers	.	2	.	.	.	1	1
4	45	120	117	37	323	Others	.	5	.	.	.	4	1
1	70	188	217	151	627	2. Other Works of Construction, and Roads...	.	.	.	.	.	.	.
						XIII. Wood, Furniture, Fittings, and Decorations.							
						1 and 2. Furniture, Fittings, etc.; Wood and Bark.							
2	8	10	12	7	39	Cabinet Makers; French Polishers; Upholsterers...	2	2	.	1	1	2	.
2	15	25	13	9	64	Other Workers in Furniture, Fittings, etc.	.	1	.	.	.	.	1
6	78	107	86	26	303	Workers in Wood and Bark	1	1	.	1	1	.	.
.	4	19	11	4	38	Dealers	.	2	.	.	.	2	.
						XIV. Brick, Cement, Pottery, and Glass.							
						1. Brick, Cement, Pottery, and Glass.							
12	143	184	101	23	463	Brick, Plain Tile, Terra-Cotta—Makers	1	1	.	1	.	.	1
2	9	26	10	1	48	Others	.	1	.	.	.	1	.
						XV. Chemicals, Oil, Grease, Soap, Resin, etc.							
						1 and 3. Colouring Matter; Drugs, Chemicals, etc.							
.	5	10	8	4	27	Chemists, Druggists	.	4	.	.	1	2	1
4	36	61	21	5	127	Others	.	.	.	.	.	.	.
.	10	7	3	.	20	2. Explosives and Matches	1	.	.	.	1	.	.
						4. Oil, Grease, Soap, Resin, etc.							
8	48	123	42	7	228	Workers	8	1	.	6	3	.	.
.	.	6	4	1	11	Dealers	.	.	.	.	.	.	.
						XVI. Skins, Leather, Hair, and Feathers.							
19	116	148	83	26	392	1 and 2. Skins and Leather; Saddlery and Harness ...	118	100	14	87	70	40	7
6	32	40	27	8	113	3. Hair and Feathers	240	268	11	173	237	83	4
.	2	2	4	1	9	4. Dealers in Skins, Leather, Hair and Feathers	.	.	.	.	.	.	.
						XVII. Paper, Prints, Books, and Stationery.							
						1 and 2. Paper and Stationery; Prints and Books.							
.	.	.	.	.	.	Paper Box, Bag—Makers; Stationery Manufacture	1	.	.	.	1	.	.
13	75	56	23	2	169	Printers, Lithographers	17	.	4	8	3	2	.
.	.	.	.	.	.	Bookbinders	5	.	.	5	.	.	.
1	4	10	7	3	25	Others	21	7	1	12	11	2	2
						XVIII. Textile Fabrics.							
.	1	8	.	.	9	1. Cotton and Flax	4	1	.	3	2	.	.
.	1	1	1	.	3	2. Wool and Worsted	.	1	.	.	1	.	.
.	4	5	2	.	11	3. Silk	36	8	6	26	9	3	.
20	98	154	73	12	357	4. Hemp and Other Fibrous Materials	87	65	6	80	31	32	3
.	5	1	.	.	6	5. Mixed or Unspecified Materials	7	5	.	6	3	2	1
.	2	.	1	.	3	6. Bleaching, Printing, Dyeing, etc.	1	.	.	.	.	1	.
5	55	34	21	6	121	7. Dealers (Drapers and others)	190	43	9	123	67	32	2
						XIX. Dress.							
						1. Dress.							
4	68	88	45	38	243	Tailors	166	297	8	102	165	146	42
.	1	.	1	.	2	Milliners, Dressmakers	1009	383	38	531	507	258	58
.	.	.	.	.	.	Shirt Makers, Seamstresses...	97	82	1	22	52	66	38
11	80	206	245	128	670	Boot, Shoe, Slipper, Patten, Clog—Makers	1	2	.	.	1	.	2
2	13	16	13	2	46	Other Workers	40	30	3	31	25	9	2
2	15	16	12	3	48	Dealers	6	5	.	3	4	2	2
						XX. Food, Tobacco, Drink, and Lodging.							
						1. Food.							
37	231	377	171	47	913	Workers	4	14	.	1	5	6	6
54	497	686	429	133	1799	Dealers	171	279	3	76	135	153	78
						2. Tobacco.							
.	1	.	.	.	1	Tobacco Manufacture...	.	.	.	.	.	.	.
.	2	2	2	1	7	Tobacconists	.	5	.	.	4	1	.
						3. Makers of Spirituous Drinks.							
7	67	187	90	10	361	Maltsters	1	.	.	.	.	1	.
.	7	19	9	1	36	Brewers; Distillers	.	1	.	.	.	1	.
						4. Board, Lodging, etc.							
.	1	4	4	1	10	Coffee, Eating, Lodging, Boarding—House Keepers	14	38	.	.	11	34	7
.	6	262	270	63	601	Inn, Hotel—Keepers; Publicans, etc.	9	198	.	2	76	93	36
2	35	14	1	.	52	Cellarmen; Barmen; Others in Inn, Hotel, etc.—Serv.	102	5	2	68	33	4	.
.	.	7	4	.	11	Wine and Spirit Merchants, Agents	.	1	.	.	.	1	.
						XXI. Gas, Water, and Electricity Supply, and Sanitary Service.							
.	10	20	19	1	50	1. Gas, Water, Electricity	.	.	.	.	.	.	.
.	3	8	4	.	15	2. Sanitary Service	.	.	.	.	.	.	.
						XXII. Other, General, and Undefined Workers and Dealers.							
						1-4. About Animals; Sundry Industries; General Makers and Dealers; General Labourers, etc.							
2	18	53	47	15	135	General Shopkeepers, Dealers; Pawnbrokers ...	68	89	4	33	52	48	20
13	21	57	47	19	157	Costermongers, Hawkers, Street Sellers	13	18	1	6	16	7	1
53	320	445	327	143	1288	General Labourers	1	1	.	.	1	.	1
1	48	126	77	12	264	Engine Drivers, Stokers, Firemen (not Railway, Marine, or Agricultural)	.	.	.	.	.	.	.
11	62	118	89	18	298	Others	2	1	.	2	.	1	.
						XXIII. Without Specified Occupations or Unoccupied.							
.	13	140	531	1553	2237	Retired from Business (not Army, Navy, Church, Medicine); Pensioners	246	269	.	10	78	145	282
.	16	125	141	265	547	Living on own means	765	1303	.	37	325	662	1014
8691	934	287	211	662	10788	Others aged 10 years and upwards (incl. Students)	13716	37253	9916	7258	19185	13432	6178

COUNTY OF **SUFFOLK**—*continued.*

TABLE 35A.—GROUPED OCCUPATIONS of MALES and FEMALES AGED 10 YEARS and UPWARDS, in the COUNTY BOROUGH of IPSWICH, and in MUNICIPAL BOROUGHS and other URBAN DISTRICTS with POPULATIONS exceeding 5,000; also PROPORTIONS of CHILDREN of 10 and under 14 YEARS of AGE, and of MARRIED or WIDOWED WOMEN engaged in OCCUPATIONS, and PROPORTION of FEMALE DOMESTIC SERVANTS to SEPARATE OCCUPIERS or FAMILIES, 1901.

NOTE.—The Occupations for the County Borough of Ipswich are given in greater detail in Table 35.

MALES:

Males Aged 10 & under 14 Years.		County Borough (C.B.), Municipal Borough (M.B.), Urban District (U.D.).	Males Aged 10 Years and upwards.														
Engaged in Occupations.	Proportion per cent. Engaged in Occupations to Total.		Total Occupied and Unoccupied.	XXIII. Retired or Unoccupied.	I.-XXII. Engaged in Occupations.	V. 2. Commercial or Business Clerks.	VI. Conveyance of Men, Goods, and Messages.	VII. Agriculture—On Farms, Woods, and Gardens.	X. 3. Engineering, and Machine Making.	XII. Building and Works of Construction.	XIII. Wood, Furniture, Fittings, and Decorations.	XVI. Skins, Leather, Hair, Feathers.	XVII. Paper, Prints, Books, & Stationery.	XVIII. 1-5. Textile Manufactures.	XIX. Dress.	XX. Food, Tobacco, Drink, and Lodging.	All Other Occupations.
		ADMINISTRATIVE COUNTY of EAST SUFFOLK :—															
27	7·0	BECCLES (M.B.)	2,583	556	2,027	36	221	136	246	240	36	44	[a] 253	—	99	260	456
15	6·3	FELIXSTOWE AND WALTON (U.D.)	2,121	363	1,758	19	238	155	11	442	18	4	11	—	41	176	643
230	8·5	IPSWICH (C.B.)	24,004	4,275	19,729	697	3,016	679	2,681	2,631	530	179	575	47	1,325	2,152	5,217
81	6·1	LOWESTOFT (M.B.)...	10,653	1,976	8,677	132	[b] 1,511	130	291	1,216	274	22	81	28	305	1,131	[c] 3,556
		ADMINISTRATIVE COUNTY of WEST SUFFOLK :—															
68	9·3	BURY ST. EDMUNDS (M.B.) ...	5,838	1,179	4,659	104	574	298	365	627	133	38	98	7	262	631	1,522
53	13·2	NEWMARKET (U.D.)	4,344	636	3,708	54	[d] 1,384	223	61	550	33	32	27	1	144	282	917
36	12·5	SUDBURY (M.B.)	2,548	505	2,043	28	234	114	53	225	59	17	31	[e] 319	129	306	528

FEMALES:

Females Aged 10 & under 14 Years.		County Borough (C.B.), Municipal Borough (M.B.), Urban District (U.D.).	Females Aged 10 Years and upwards.																
Engaged in Occupations.	Proportion per cent. Engaged in Occupations to Total.		Total Occupied and Unoccupied.	XXIII. Retired or Unoccupied.	I.-XXII. Engaged in Occupations.		III. 4. Teaching.	IV. 1. Domestic Indoor Servants (not in Hotels, etc.).	IV. 3. Charwomen.	IV. 3. Laundry and Washing Service.	XVII. Paper, Prints, Books, & Stationery.	XVIII. 1-5. Textile Manufactures.	XIX. Tailoresses.	XIX. Staymakers.	XIX. Milliners, Dressmakers, Shirtmakers, Seamstresses.	XX. Food, Tobacco, Drink, and Lodging.	All Other Occupations.	Proportion per cent. of Married or Widowed engaged in Occupations.	Proportion per cent. of Domestic Servants to total number of Separate Occupiers or Families.
					Unmarried.	Married or Widowed.													
		ADMINISTRATIVE COUNTY of EAST SUFFOLK :—																	
20	6·1	BECCLES (M.B.)	2,818	1,900	769	149	45	314	47	35	109	1	2	45	127	77	116	10·5	21·0
10	4·5	FELIXSTOWE AND WALTON (U.D.)	2,507	1,610	748	149	36	439	11	46	5	—	1	—	66	131	162	12·7	37·9
79	2·8	IPSWICH (C.B.)	28,111	18,803	7,394	1,914	397	2,946	303	510	306	97	817	672	1,179	578	1,503	13·2	20·0
30	2·3	LOWESTOFT (M.B.)	12,393	8,564	3,067	762	193	1,442	98	180	35	[f] 348	19	—	472	431	611	12·0	22·9
		ADMINISTRATIVE COUNTY of WEST SUFFOLK :—																	
41	6·1	BURY ST. EDMUNDS (M.B.) ...	7,017	4,546	1,947	524	115	996	95	171	27	6	153	74	343	129	362	15·2	26·9
15	3·5	NEWMARKET (U.D.)	4,075	2,872	979	224	56	663	31	81	—	—	6	—	163	60	143	10·5	31·3
29	9·8	SUDBURY (M.B.)	3,157	1,910	954	293	49	309	24	50	3	[g] 348	8	87	167	58	144	18·4	18·3

[a] Including 226 "Printers."
[b] Including 250 workers "On Railways," and 419 under "Merchant Service; Seamen, Pilots; Boatmen on Seas."
[c] Including 1,312 "Fishermen"; and 359 engaged in the construction of Ships and Boats.
[d] Including 1,130 "Coachmen, Grooms (not Domestic)."
[e] Including 201 "Mat Makers," and 112 engaged in "Silk Manufacture."
[f] Including 340 engaged in "Canvas, Sailcloth, etc., Manufacture."
[g] Including 300 engaged in "Silk Manufacture."

COUNTY OF **SUFFOLK**—*continued.*

TABLE 36.—BIRTHPLACES of MALES and FEMALES enumerated in the ANCIENT COUNTY and in the COUNTY BOROUGH of IPSWICH, 1901.

NOTE.—This Table should be read thus:—Of the 186,734 Males enumerated in the County of Suffolk, 149,846 were born in Suffolk, 12,190 in Norfolk, etc. The Counties in this Table are the Ancient or Geographical Counties; London consisting of the Metropolitan parts of the Ancient Counties of Surrey, Kent, and Middlesex.

Place of Birth.	Enumerated in County of Suffolk.		Enumerated in Ipswich.	
	Males.	Females.	Males.	Females.
TOTAL	186,734	197,559	31,181	35,449
LONDON	4,797	6,227	1,081	1,423
SOUTH EASTERN COUNTIES	2,693	3,272	571	721
SURREY (Ex. Metropolitan)	554	642	121	146
KENT (Ex. Metropolitan) ...	985	1,144	184	260
SUSSEX	345	462	73	83
HAMPSHIRE	557	723	137	173
BERKSHIRE	252	301	56	59
SOUTH MIDLAND COUNTIES	3,991	4,701	562	635
MIDDLESEX (Ex. Metropolitan)	461	521	114	113
HERTFORDSHIRE	363	405	80	79
BUCKINGHAMSHIRE	169	208	33	36
OXFORDSHIRE	160	223	29	38
NORTHAMPTONSHIRE ...	273	330	70	100
HUNTINGDONSHIRE	161	180	27	32
BEDFORDSHIRE	191	222	44	34
CAMBRIDGESHIRE	2,213	2,612	165	203
EASTERN COUNTIES ...	166,855	174,118	26,942	30,745
ESSEX	4,819	5,934	1,418	1,682
SUFFOLK	149,846	153,419	24,457	27,877
NORFOLK	12,190	14,765	1,067	1,186
SOUTH WESTERN COUNTIES	1,142	1,491	262	286
WILTSHIRE	181	253	43	49
DORSETSHIRE	182	210	35	35
DEVONSHIRE	378	518	59	94
CORNWALL	141	193	42	37
SOMERSETSHIRE	260	317	83	71
WEST MIDLAND COUNTIES	1,160	1,362	329	284
GLOUCESTERSHIRE	267	319	76	74
HEREFORDSHIRE	71	99	19	14
SHROPSHIRE	114	129	19	25
STAFFORDSHIRE	263	292	83	57
WORCESTERSHIRE	140	167	41	31
WARWICKSHIRE	305	356	91	83
NORTH MIDLAND COUNTIES	1,077	1,165	259	263
LEICESTERSHIRE	161	180	38	48
RUTLANDSHIRE	38	29	3	2
LINCOLNSHIRE	537	583	140	136
NOTTINGHAMSHIRE	167	187	38	42
DERBYSHIRE	174	186	40	35
NORTH WESTERN COUNTIES	758	696	192	137
CHESHIRE	161	176	44	39
LANCASHIRE	597	520	148	98
YORKSHIRE	1,011	978	234	191
NORTHERN COUNTIES	470	523	88	91
DURHAM	239	241	48	42
NORTHUMBERLAND	136	192	25	35
CUMBERLAND	71	65	13	12
WESTMORLAND	24	25	2	2
MONMOUTHSHIRE AND WALES	305	366	71	74
MONMOUTHSHIRE	29	55	7	16
GLAMORGANSHIRE	92	77	27	17
CARMARTHANSHIRE	15	17	3	3
PEMBROKESHIRE	46	71	12	11
CARDIGANSHIRE	17	6	1	—
BRECKNOCKSHIRE	14	21	7	2
RADNORSHIRE	3	7	1	3
MONTGOMERYSHIRE	16	20	2	2
FLINTSHIRE	12	14	2	3
DENBIGHSHIRE	18	19	5	7
MERIONETHSHIRE	6	9	1	1
CARNARVONSHIRE	19	14	2	1
ANGLESEY	8	9	—	3
WALES (*County not stated*) ...	10	27	1	5
ENGLAND (*County not stated*)	399	351	62	78
OTHER PARTS OF BRITISH EMPIRE	1,553	1,873	387	401
ISLE OF MAN, AND CHANNEL ISLANDS	38	58	12	15
SCOTLAND	576	624	139	125
IRELAND	455	565	125	122
BRITISH COLONIES OR DEPENDENCIES	484	626	111	139
FOREIGN COUNTRIES...	511	421	139	116
British Subjects	167	222	35	42
Naturalised British Subjects	26	19	5	2
Foreigners	318	180	99	72
AT SEA	12	15	2	4

COUNTY OF **SUFFOLK**—*continued.*

TABLE 37.—COUNTRY of BIRTH of FOREIGNERS enumerated in the ANCIENT COUNTY 1891 and 1901, and in the COUNTY BOROUGH of IPSWICH, 1901.

COUNTRY of BIRTH.	ANCIENT COUNTY.						IPSWICH.	
	1891.			1901.			1901.	
	Persons.	Males.	Females.	Persons.	Males.	Females.	Males.	Females.
TOTAL	474	260	214	498	318	180	99	72
EUROPE.								
RUSSIA	10	4	6	4	3	1	1	—
POLAND (RUSSIAN)	2	2	—	8	7	1	—	—
SWEDEN	10	10	—	15	15	—	7	—
NORWAY	38	38	—	29	28	1	19	—
DENMARK	41	41	—	9	7	2	1	1
HOLLAND	18	11	7	23	16	7	6	5
BELGIUM	10	1	9	19	16	3	—	1
FRANCE	80	31	49	76	34	42	4	12
GERMANY	93	43	50	144	77	67	34	32
AUSTRIA	9	8	1	11	7	4	2	2
HUNGARY	2	2	—	7	7	—	1	—
SWITZERLAND	32	5	27	21	10	11	5	1
SPAIN	5	—	5	1	—	1	—	1
PORTUGAL	2	—	2	1	—	1	—	—
ITALY	24	16	8	43	25	18	13	11
GREECE	4	—	4	—	—	—	—	—
SERVIA, ROUMANIA AND BULGARIA	1	1	—	—	—	—	—	—
TURKEY	4	4	—	—	—	—	—	—
ASIA.								
CHINA	1	1	—	—	—	—	—	—
JAPAN ... ... }	5	2	3	—	—	—	—	—
OTHER COUNTRIES ... ... }				1	1	—	1	—
AFRICA.								
EGYPT	1	1	—	—	—	—	—	—
OTHER COUNTRIES	3	1	2	1	—	1	—	1
AMERICA.								
UNITED STATES	66	34	32	64	48	16	5	3
MEXICO	—	—	—	—	—	—	—	—
OTHER STATES OF CENTRAL AMERICA ... }				2	1	1	—	—
ARGENTINE REPUBLIC ... ... }				13	12	1	—	—
BRAZIL ... ... }	13	4	9	2	—	2	—	2
OTHER STATES OF SOUTH AMERICA ... ... }				—	—	—	—	—
COUNTRY NOT STATED	—	—	—	4	4	—	—	—

COUNTY OF SUFFOLK—*continued.*

TABLE 38.—The BLIND, the DEAF and DUMB, the DEAF, and the INSANE, in the ADMINISTRATIVE COUNTIES of EAST SUFFOLK (together with the COUNTY BOROUGH of IPSWICH) and WEST SUFFOLK, 1901.—CONDITION as to MARRIAGE and AGES of MALES and FEMALES returned as BLIND, DEAF and DUMB, DEAF, LUNATIC, and IMBECILE or FEEBLE-MINDED; also of PERSONS suffering from "COMBINED INFIRMITIES."

NOTE.—Persons suffering from more than one Infirmity are included in the several Sections relating to those Infirmities. Thus a Person who was Blind, Deaf, and Feeble-minded appears in three Sections. For details see last Section dealing with "Combined Infirmities."

All Ages. Persons. 1891.*	All Ages. Persons. 1901.		All Ages. Males and Females. 1891.*	All Ages. Males and Females. 1901.	Condition as to Marriage, 1901.	Ages, 1901. Total.	Under 5 Years.	5–	10–	15–	20–	25–	35–	45–	55–	65–	75–	85 and upwards.
THE BLIND.																		
356	323	M.	177	185	Unmarried	69	2	3	2	—	7	12	8	13	9	8	1	4
					Married ...	82	—	—	—	—	—	2	6	12	20	27	12	3
					Widowed ...	34	—	—	—	—	—	—	—	2	8	9	10	5
		F.	179	138	Unmarried	63	2	3	—	5	6	15	6	7	4	11	4	—
					Married ...	37	—	—	—	—	—	1	6	5	9	7	8	1
					Widowed ...	38	—	—	—	—	—	—	—	5	1	10	17	5
Of the foregoing, 31 Males and 19 Females were returned in 1901 as "Blind from Childhood."																		
THE DEAF AND DUMB.																		
196	179†	M.	101	100	Unmarried	85	2	8	4	16	9	14	13	7	7	4	1	—
					Married ...	14	—	—	—	—	—	1	2	6	4	1	—	—
					Widowed ...	1	—	—	—	—	—	—	—	—	1	—	—	—
		F.	95	79	Unmarried	72	4	2	2	7	11	20	10	10	5	1	—	—
					Married ...	5	—	—	—	—	—	1	1	1	1	1	—	—
					Widowed ...	2	—	—	—	—	—	—	—	—	—	—	2	—
Of the foregoing, 35 Males and 38 Females were returned in 1901 as "Deaf and Dumb from Childhood."																		
THE DEAF.‡																		
333	281	M.	139	114	Unmarried	28	1	2	—	4	1	8	6	4	—	2	—	—
					Married ...	65	—	—	—	—	1	3	10	10	18	13	10	—
					Widowed ...	21	—	—	—	—	—	—	—	1	3	6	9	2
		F.	194	167	Unmarried	62	1	—	2	5	6	15	3	11	6	9	4	—
					Married ...	55	—	—	—	—	—	4	12	12	11	7	9	—
					Widowed ...	50	—	—	—	—	—	—	1	5	13	14	13	4
Of the foregoing, 10 Males and 15 Females were returned in 1901 as "Deaf from Childhood."																		
THE LUNATIC.§																		
?	904	M.	?	396	Unmarried	248	—	—	—	5	20	58	72	53	27	11	2	—
					Married ...	125	—	—	—	—	—	10	30	36	27	17	5	—
					Widowed ...	23	—	—	—	—	—	—	2	9	5	5	2	—
		F.	?	508	Unmarried	263	—	—	1	4	24	56	66	56	37	14	5	—
					Married ...	186	—	—	—	—	—	16	47	47	38	30	7	1
					Widowed ...	59	—	—	—	—	—	1	3	10	12	21	9	3
Of the foregoing, 3 Males and 3 Females were returned in 1901 as "Lunatic from Childhood."																		
THE IMBECILE OR FEEBLE-MINDED.§																		
?	688	M.	?	318	Unmarried	278	3	16	29	35	33	63	50	29	17	3	—	—
					Married ...	30	—	—	—	—	—	1	1	4	7	8	7	2
					Widowed ...	10	—	—	—	—	—	—	—	1	1	1	5	2
		F.	?	370	Unmarried	327	—	10	31	45	27	67	60	43	31	4	8	1
					Married ...	26	—	—	—	—	1	3	1	6	8	3	3	1
					Widowed ...	17	—	—	—	—	—	—	2	1	4	1	7	2
Of the foregoing, 79 Males and 66 Females were returned in 1901 as "Imbecile or Feeble-minded from Childhood."																		
PERSONS SUFFERING FROM COMBINED INFIRMITIES.‖																		
?	22	M.	?	10	Unmarried	7	1	—	1	—	—	2	1	2	1	1	—	—
					Married ...	3	—	—	—	—	—	—	—	—	1	—	—	—
					Widowed ...	—	—	—	—	—	—	—	—	—	—	—	—	—
		F.	?	12	Unmarried	11	—	—	—	—	1	5	1	2	—	2	—	—
					Married ...	—	—	—	—	—	—	—	—	—	—	—	—	—
					Widowed ...	1	—	—	—	—	—	—	—	—	—	—	1	—
Of the foregoing, 2 Males and 2 Females were returned in 1901 as Persons suffering from Combined Infirmities "from Childhood."																		

* The figures given for 1891 relate to the County of Suffolk as then constituted for Registration purposes, while those for 1901 relate to the Administrative Counties and the County Borough of Ipswich in the aggregate. The differences in the constitution of the two areas should be borne in mind in dealing with these figures—*see* Table 2.

† Of the 179 Persons in 1901 classified in the Table as Deaf and Dumb, 8 Males and 8 Females, respectively, were returned simply as "Dumb," as were also 5 Males and 3 Females classified as Deaf and Dumb from Childhood. The figures relating to the Deaf and Dumb from Childhood are based on the descriptions given in the Schedules, and must be regarded as incomplete.

‡ The Census Schedule did not require persons who were Deaf without being Dumb to mention the fact of their Deafness, and therefore the figures given for the "Deaf" cannot be regarded as complete.

§ In 1891 the heading of the Census Schedule was "Lunatic, Imbecile, or Idiot," and the persons so returned were eventually classed as "Mentally Deranged." In 1901 the heading of the Schedule provided for two categories of the Mentally Deranged, viz., "Lunatic," and "Imbecile, Feeble-minded," and in drawing comparisons from the figures for the two Censuses, allowance should be made for these differences. The figures for 1891 for the new sub-divisions of Mentally Deranged cannot therefore be given. Total "Lunatic, Imbecile, and Feeble-minded," 1901:—1,592 Persons, 714 Males, 878 Females. Total "Mentally Deranged," 1891:—1,266 Persons, 578 Males, 688 Females.

‖ Of these the following persons were returned as under:—

	P.	M.	F.
Blind and Deaf	6	1	5
Blind and Lunatic	4	1	3
Blind and Feeble-minded	2	1	1
Blind, Deaf, and Feeble-minded	1	1	—
Deaf and Dumb and Lunatic	1	1	—
Deaf and Dumb and Feeble-minded	3	1	2
Dumb and Feeble-minded	3	3	—
Deaf and Feeble-minded	2	1	1

COUNTY OF **SUFFOLK**—*continued.*

TABLE 39.—PERSONS RETURNED as BLIND, DEAF and DUMB, DEAF, LUNATIC, IMBECILE or FEEBLE-MINDED, or SUFFERING from COMBINED INFIRMITIES, in the ADMINISTRATIVE COUNTIES of EAST and WEST SUFFOLK, and in the COUNTY BOROUGH of IPSWICH, 1901.

—	Blind.			Deaf and Dumb.*			Deaf.			Lunatic.			Imbecile or Feeble-minded.			Combined Infirmities.†
	Total.	From Childhood.	Others.	Total.	From Childhood.	Others.	Total.	From Childhood.	Others.	Total.	From Childhood.	Others.	Total.	From Childhood.	Others.	
ADMINISTRATIVE COUNTY of EAST SUFFOLK	154	27	127	100	39	61	165	12	153	550	3	547	381	84	297	17
COUNTY BOROUGH:— IPSWICH	57	7	50	19	8	11	36	2	34	316	—	316	105	19	86	1
ADMINISTRATIVE COUNTY of WEST SUFFOLK	112	16	96	60	26	34	80	11	69	38	3	35	202	42	160	4
ADMINISTRATIVE COUNTIES of EAST SUFFOLK (together with the COUNTY BOROUGH of IPSWICH) and WEST SUFFOLK	323	50	273	179	73	106	281	25	256	904	6	898	688	145	543	22

NOTE.—The numbers of persons returned in Administrative areas as suffering from one or other Infirmity are affected by the presence or absence of Institutions in which many of such persons might be resident. Thus, of the 931 Lunatic, Imbecile or Feeble-minded enumerated in the area administered by the East Suffolk County Council, 565 were resident in the Suffolk County Asylum.

* These figures include 8 Males and 8 Females returned simply as "Dumb."

† These persons are also included in the Totals of the several Infirmities from which they suffer. Those so afflicted "from Childhood" numbered 4.

CENSUS OF ENGLAND AND WALES.
1901.

(63 Vict. c. 4.)

COUNTY OF
SUSSEX.

AREA, HOUSES AND POPULATION;

ALSO

POPULATION CLASSIFIED BY AGES, CONDITION AS TO MARRIAGE, OCCUPATIONS, BIRTHPLACES, AND INFIRMITIES.

Presented to both Houses of Parliament by Command of His Majesty.

LONDON:
PRINTED FOR HIS MAJESTY'S STATIONERY OFFICE
By LOVE & MALCOMSON, Ltd., 74, Great Queen Street, W.C.

And to be purchased, either directly or through any Bookseller, from
EYRE & SPOTTISWOODE, East Harding Street, Fleet Street, E.C.,
and 32, Abingdon Street, Westminster, S.W.;
or OLIVER & BOYD, Edinburgh;
or E. PONSONBY, 116, Grafton Street, Dublin.

1902.

[Cd. 1,290.] *Price* 1*s.* 4*d.*

COUNTY

OF

SUSSEX.

TABLE OF CONTENTS.

	PAGE
Summary of the Census Results..	v
Table 1.—Ancient County, Administrative Counties of East Sussex (together with 2 County Boroughs) and West Sussex, and Registration County.—Area; Houses and Population 1891 and 1901	1
Table 2.—Differences between the Ancient, Administrative, and Registration Counties.—Inhabited Houses and Population 1901	1
Table 3.—Ancient County.—Population at each successive Census, with Increase per cent. of Population during each Intercensal Period	2
Table 4.—Parliamentary Constituencies.—Area; Houses 1901, and Population 1891 and 1901	3
Table 5.—Ecclesiastical Parishes or Districts in the Ancient County.—Inhabited Houses and Population 1901	3
Table 6.—Administrative Counties of East and West Sussex and County Boroughs.—Area; Houses 1901, and Population 1891 and 1901	9
Table 7.—Petty Sessional Divisions of the Administrative Counties of East and West Sussex, and Boroughs having Separate Courts of Quarter Sessions or Separate Commissions of the Peace.—Area; Houses and Population 1901	10
Table 8.—Administrative Counties of East and West Sussex, and their Sub-Division into Urban and Rural Districts.—Area; Houses 1901, and Population 1891 and 1901	11
Table 9.—County Boroughs, Municipal Boroughs, and other Urban Districts with their Constituent Civil Parishes and Wards.—Area; Houses 1901, and Population 1891 and 1901	11
Table 10.—Rural Districts.—Area; Houses 1901, and Population 1891 and 1901	16
Table 11.—Civil Parishes in the Administrative Counties of East and West Sussex and in each County Borough.—Inhabited Houses 1901, and Population 1891 and 1901	17
Table 12.—Registration County, Districts, and Sub-Districts, with their Constituent Civil Parishes.—Area; Houses and Population 1891 and 1901, and Separate Occupiers 1901	22
Table 13.—Existing Detached Parts of Civil Parishes in the Registration County.—Area; Population 1901	31
Table 14.—Changes in the Boundaries of Civil Parishes in the Registration County effected by the Local Government Acts of 1888 and 1894, and by Local Acts since 1891.—Inhabited Houses and Population 1901	32
Table 15.—Area of Land, Water, and Foreshore in the Registration County, and in every Civil Parish which includes either Tidal Water or Foreshore	36
Table 16.—Registration County.—Persons enumerated in Military and Naval Barracks, Quarters, Hospitals, and Prisons, and on His Majesty's Ships in Home Waters, 1901	37
Table 17.—Institutions in the Registration County.—Persons enumerated in Workhouse Establishments; in Hospitals and in Lunatic Asylums; in Prisons: and in Certified Reformatory and Industrial Schools, 1901	38
Table 18.—Persons enumerated in the Registration County on Board Sea-Going and Coasting Merchant Vessels, and on Inland Barges and Boats, 1901..	43
Table 19.—Total Tenements, and Tenements of less than Five Rooms, distinguishing those occupied by various numbers of Persons in the County of Sussex, 1891 and 1901, and in the Administrative Counties of East Sussex (together with County Boroughs) and West Sussex, and in the Aggregates of Urban and Rural Districts respectively, 1901	44
Table 20.—Total Tenements, and Tenements of less than Five Rooms, distinguishing those occupied by various numbers of Persons, in County Boroughs, in Municipal Boroughs, and in other Urban Districts, 1901	46
Table 21.—Total Tenements, and Tenements of less than Five Rooms, distinguishing those occupied by various numbers of Persons, in Rural Districts, 1901	48

Wt. 13,310.

TABLE OF CONTENTS—*continued.*

PAGE

TABLE 22.—AGGREGATE NUMBERS of MARRIAGES, BIRTHS, and DEATHS registered in each REGISTRATION DISTRICT during the INTERCENSAL PERIOD 1891-1901.—INCREASE or DECREASE of POPULATION compared with DIFFERENCE between BIRTHS and DEATHS 51

TABLE 23.—AGES of PERSONS, MALES and FEMALES, in the ADMINISTRATIVE COUNTIES of EAST SUSSEX (together with COUNTY BOROUGHS) and WEST SUSSEX, and in the AGGREGATES of URBAN and RURAL DISTRICTS respectively, 1901 52

TABLE 24.—AGES of PERSONS, MALES and FEMALES, in COUNTY BOROUGHS, in MUNICIPAL BOROUGHS, and in other URRAN DISTRICTS, 1901 53

TABLE 25.—AGES of PERSONS, MALES and FEMALES, in RURAL DISTRICTS, 1901 56

TABLE 26.—AGES of PERSONS, MALES and FEMALES, in the REGISTRATION COUNTY, and in REGISTRATION DISTRICTS, 1901 59

TABLE 27.—Condition as to MARRIAGE, and AGES of PERSONS, MALES and FEMALES, in the ADMINISTRATIVE COUNTIES of EAST SUSSEX (together with COUNTY BOROUGHS) and WEST SUSSEX, and in the AGGREGATES OF URBAN and RURAL DISTRICTS respectively, 1901 62

TABLE 28.—Condition as to MARRIAGE, and AGES of PERSONS, MALES and FEMALES, in COUNTY BOROUGHS, 1901 .. 63

TABLE 29 —REGISTRATION COUNTY.—AGES of HUSBANDS and WIVES in COMBINATION; o HUSBANDS whose WIVES were ABSENT; of WIVES whose HUSBANDS were ABSENT, and of WIDOWERS and WIDOWS, 1901 .. 64

TABLE 30.—WORKHOUSES in the REGISTRATION COUNTY.—CONDITION as to MARRIAGE and AGES of PAUPER INMATES of WORKHOUSE INSTITUTIONS, 1901 65

TABLE 31.—PRISONS in the REGISTRATION COUNTY.—CONDITION as to MARRIAGE and AGES of PRISONERS in LOCAL and CONVICT PRISONS, 1901 65

TABLE 32.—OCCUPATIONS of MALES and FEMALES aged Ten Years and upwards, in the ADMINISTRATIVE COUNTIES of EAST SUSSEX (together with COUNTY BOROUGHS) and WEST SUSSEX, distinguishing for FEMALES the UNMARRIED and the MARRIED or WIDOWED, 1901 66

TABLE 33.—OCCUPATIONS of MALES and FEMALES aged 10 and under 14 Years in the ADMINISTRATIVE COUNTIES of EAST SUSSEX (together with COUNTY BOROUGHS) and WEST SUSSEX, 1901 71

TABLE 34.—FORMER OCCUPATIONS of "PENSIONERS" and "RETIRED" in the ADMINISTRATIVE COUNTIES of EAST SUSSEX (together with COUNTY BOROUGHS) and WEST SUSSEX, distinguishing those enumerated in WORKHOUSES and LUNATIC ASYLUMS, and also, for FEMALES, the UNMARRIED and the MARRIED or WIDOWED, 1901 72

TABLE 35.—OCCUPATIONS (Condensed List) of MALES and FEMALES aged Ten Years and upwards, at five GROUPS of AGES, in the COUNTY BOROUGHS, and in the aggregate of URBAN DISTRICTS (inclusive of COUNTY BOROUGHS), and in the aggregate of RURAL DISTRICTS 1901 74

TABLE 35A.—GROUPED OCCUPATIONS of MALES and FEMALES aged Ten Years and upwards, in COUNTY BOROUGHS, in MUNICIPAL BOROUGHS, and in other URBAN DISTRICTS with POPULATIONS exceeding 5,000; also PROPORTIONS of CHILDREN of 10 and under 14 Years of age, and of MARRIED or WIDOWED WOMEN engaged in OCCUPATIONS, and proportion of FEMALE DOMESTIC SERVANTS to SEPARATE OCCUPIERS or FAMILIES, 1901 82

TABLE 36.—BIRTHPLACES of MALES and FEMALES enumerated in the ANCIENT COUNTY, and in each COUNTY BOROUGH, 1901 84

TABLE 37.—COUNTRY of BIRTH of FOREIGNERS enumerated in the ANCIENT COUNTY 1891 and 1901; and in each COUNTY BOROUGH 1901 85

TABLE 38 —THE BLIND, the DEAF and DUMB, the DEAF, and the INSANE in the ADMINISTRATIVE COUNTIES of EAST SUSSEX (together with COUNTY BOROUGHS) and WEST SUSSEX, 1901.—Condition as to MARRIAGE and AGES of MALES and FEMALES returned as BLIND, DEAF and DUMB, DEAF, LUNATIC, and IMBECILE or FEEBLE-MINDED; also of PERSONS suffering from "COMBINED INFIRMITIES" 86

TABLE 39.—PERSONS returned as BLIND, DEAF and DUMB, DEAF, LUNATIC, IMBECILE or FEEBLE-MINDED, or suffering from "COMBINED INFIRMITIES," in the ADMINISTRATIVE COUNTIES of EAST and WEST SUSSEX, and in each COUNTY BOROUGH, 1901 87

CENSUS OF 1901.

COUNTY OF SUSSEX.

SUMMARY OF THE CENSUS RESULTS.

THE Ancient or Geographical County of Sussex contains, according to revised returns furnished by His Majesty's Ordnance Survey Department, an area of 933,887 statute acres. Its population numbers 605,202 persons. In 1801 the population was 159,471; it has, therefore, nearly quadrupled during the Century. AREA AND POPULATION. TABLES 1, 2, AND 3.

The Administrative Counties of East Sussex (together with two County Boroughs) and West Sussex, contain an area of 932,409 statute acres, and a population of 602,255, against 547,631 in 1891, an increase of 10·0 per cent.; the number of Inhabited Houses is 116,113, against 100,091 in 1891, an increase of 16·0 per cent.; of Uninhabited Houses the number is 9,535, against 6,453 in 1891, an increase of 47·8 per cent.; and of houses building, 1,243, against 750 in 1891, an increase of 65·7 per cent. Of the 9,535 Uninhabited Houses, 3,776 were "In Occupation," that is, utilised for business or other purposes, but without inmates on Census night.

The Registration County of Sussex contains an area of 938,630 statute acres, and a population of 605,785. The differences between the Ancient, the Administrative, and the Registration County are set forth in Table 2. The respective boundaries of the Administrative and of the Registration County are delineated on the Map attached.

Where comparative figures are quoted, those for 1891 relate to areas as constituted in 1901, unless otherwise stated.

The Ancient County of Sussex is divided for Parliamentary purposes into 8 Constituencies—6 Divisions of the County, and the Parliamentary Boroughs of Hastings and Brighton. The latter Borough, which is the only constituency in Sussex with a population exceeding 100,000, returns two Members. PARLIAMENTARY CONSTITUENCIES. TABLE 4.

There are 377 Ecclesiastical Parishes or Districts situated wholly or partly within the Ancient County of Sussex. Of these 377 Parishes or parts of Parishes, 370, with an aggregate population of 603,495, are within the Diocese of Chichester; 3 parts of Parishes, one of which contains neither houses nor inhabitants, with a population of 1,405, are in that of Canterbury; and 3 parts of Parishes, with a population of 165, are in that of Winchester; while part of the Parish of Felbridge, St. John the Divine, with a population of 137, is in that of Rochester. ECCLESIASTICAL PARISHES. TABLE 5.

The Administrative County of East Sussex contains a population of 261,696, and the two County Boroughs contain a population of 189,006, the aggregate population thus amounting to 450,702. The increase in the Administrative County of East Sussex since 1891, apart from the County Boroughs, is 33,997, or 14·9 per cent.; in the County Boroughs it is 10,061, or 5·6 per cent.; and in the total population 44,058, or 10·8 per cent. The Administrative County of West Sussex contains a population of 151,553, and the increase since 1891 is 10,566, or 7·5 per cent. ADMINISTRATIVE COUNTIES AND COUNTY BOROUGHS. TABLE 6.

The two Administrative Counties, each of which has a Separate Court of Quarter Sessions, are divided into 18 Petty Sessional Divisions—11 in East Sussex, and 7 in West Sussex. The Boroughs of Brighton, Chichester (City), Hastings, and Rye, have Separate Commissions of the Peace, and Separate Courts of Quarter Sessions; and the Borough of Eastbourne has a Separate Commission of the Peace only. PETTY SESSIONAL DIVISIONS. TABLE 7.

AGGREGATES OF URBAN AND RURAL DISTRICTS. TABLE 8.

The total population of Urban Districts (including County and Municipal Boroughs) in the Administrative Counties of East and West Sussex amounts to 399,182, and that of Rural Districts to 203,073. The population in the Urban Districts has increased by 51,717, or 14·9 per cent., since 1891, and that in the Rural Districts by only 2,907 or 1·5 per cent.

COUNTY BOROUGHS, MUNICIPAL BOROUGHS, AND OTHER URBAN DISTRICTS. TABLE 9.

The County of Sussex contains 2 County Boroughs, 7 Municipal Boroughs, and 15 other Urban Districts. The following Table shows the increase of population since 1891 in each County Borough, and in each Municipal Borough of which the population exceeds 20,000, as constituted on the Census day:—

—	Population.		Increase per cent.	—	Population.		Increase per cent.
	1891.	1901.			1891.	1901.	
Hove (M.B.)	28,335	36,535	28·9	Brighton (C.B.) ...	115,873	123,478	6·6
Eastbourne (M.B.) ...	34,969	43,344	23·9	Hastings (C.B.) ...	63,072	65,528	3·9
Worthing (M.B.) ...	16,606	20,015	20·5				

All the Urban Districts in the two Administrative Counties have increased in population during the intercensal period, except the Urban District of Battle, in which the decrease was very slight.

RURAL DISTRICTS. TABLE 10.

Within the two Administrative Counties there are 20 Rural Districts, with an aggregate population of 203,073, which represents 33·7 per cent. of the entire population of the Counties.

CIVIL PARISHES. TABLE 11.

The number of Civil Parishes within the two Administrative Counties is 324, and in the County Boroughs 14.

REGISTRATION DISTRICTS. TABLE 12.

The Registration County of Sussex contains a population of 605,785, and was, at the date of the Census, divided into 20 Registration Districts, and these again were sub-divided into 53 Sub-Districts. In Table 12, besides comparative figures of houses and of population in 1891 and 1901, a column is given to show the number of Families or Separate Occupiers in each Registration District, and Sub-District, and in each Civil Parish. These amount to 134,048, giving an average of 4·5 persons to a family. It may here be stated, though the figures are not presented in Tabular form, that the population of Sussex, as shown in the Tables, includes a total of 660 persons—402 Males and 258 Females—who were enumerated as having passed the night of the Census in Barns, Sheds, Caravans, etc.

TENEMENTS. TABLE 19.

The total number of separate Tenements in the Administrative Counties of East Sussex (together with County Boroughs) and West Sussex, which had been 114,518 in 1891, rose to 133,318 in 1901, the increase being equal to 16·4 per cent. Of this total, the Tenements containing five or more rooms increased from 79,540 to 94,649, equal to 19·0 per cent., while those with fewer than five rooms increased from 34,978 to 38,669, or 10·6 per cent. Stated in another way, the Tenements with five or more rooms were equal to 69·5 per cent. of the total Tenements in 1891, and increased to 71·0 per cent. at the recent Census, while the percentage of the Tenements with fewer than five rooms declined from 30·5 to 29·0. A considerable decrease is shown in the number of Tenements in which more than two people per room were enumerated. Thus the number of one-roomed Tenements each containing more than two persons decreased from 621 to 453; the number of two-roomed Tenements each containing more than four persons, from 748 to 507; the number of three-roomed Tenements each containing more than six persons, from 467 to 365; and the number of four-roomed Tenements each containing more than eight persons, from 639 to 430.

In the aggregate of Urban Districts in the two Administrative Counties, the proportion of Tenements with fewer than five rooms to the total number of Tenements is 31·7 per cent., and in the aggregate of Rural Districts it is 23·8 per cent.

The following Table gives the particulars concerning Tenements, for the Administrative County of East Sussex together with County Boroughs, and for the Administrative County of West Sussex separately:—

—	Administrative County of East Sussex, together with County Boroughs.	Administrative County of West Sussex.
Total Tenements	99,444	33,874
No. of Tenements containing Five or more Rooms	68,320	26,329
Percentage to Total Tenements	68·7	77·7
No. of Tenements with fewer than Five Rooms ...	31,124	7,545
Percentage to Total Tenements	31·3	22·3
No. of 1-roomed Tenements, each containing more than two persons	434	19
No. of 2-roomed Tenements, each containing more than four persons	482	25
No. of 3-roomed Tenements, each containing more than six persons	323	42
No. of 4-roomed Tenements, each containing more than eight persons	317	113
Percentage of Tenements with fewer than Five Rooms to Total Tenements in aggregate of Urban Districts	34·1	19·2
Percentage of Tenements with fewer than Five Rooms to Total Tenements in aggregate of Rural Districts	23·2	24·5

Tenements in Urban Districts. Table 20.

The proportion of Tenements with fewer than five rooms, which averages 29·0 per cent. in the two Administrative Counties, shows considerable variation in the larger Boroughs. The proportion is 14·8 in Worthing, 31·2 in Hove, 32·0 in Eastbourne, 35·1 in Hastings, and 40·1 in Brighton.

Marriages, Births, Deaths, and Migration. Table 22.

Table 22 shows the increase or decrease of population in the Registration County and its Registration Districts as compared with the difference between registered Births and Deaths: the Table has been extended by the addition of a column showing the balance of change which must be ascribed to Migration. The increase of population in the Registration County since 1891, as calculated for the purposes of this Table (see footnote thereto), amounts to 54,930, and the excess of Births over Deaths, to 50,669. It follows that the County has made a net gain by Migration of 4,261 persons. The Registration Districts of Petworth, Thakeham, Midhurst, and Westbourne, however, which are co-extensive with the Rural Districts of the same names, show an exceptionally large proportional loss of population by Migration.

Sexes and Ages in the Administrative Counties together with the County Boroughs. Table 23.

The Females enumerated in the two Administrative Counties together with the County Boroughs exceed the Males by 54,807; there are thus 1,200 Females to every 1,000 Males. The number of children of school age (three and under fourteen years) is 132,519, of whom 66,612 are boys and 65,907 girls. It is to be observed, however, that the attendance at school of children under five is not compulsory. The number of children aged five and under fourteen years is 108,588, of whom 54,680 are boys and 53,908 girls.

The number of persons 65 years of age and upwards is 37,850, and of these 16,345 are Males and 21,505 Females. Three Females and one Male claim to be 100 years or upwards. The proportion of persons aged 65 years and upwards enumerated in Rural Districts is 6·9 per cent. of the total Rural population, while in the Urban Districts the proportion is 6·0 per cent. of the total Urban population.

Condition as to Marriage. Table 27.

Of the Males enumerated in the Administrative Counties together with the County Boroughs, 163,160 are Unmarried, 100,091 are Married, and 10,473 are Widowed. Of the Females, 199,655 are Unmarried, 103,009 are Married, and 25,867 are Widowed.

The following Table shows the percentages for the Registration County in 1891 and in 1901:—

Condition as to Marriage.	Males.				Females.			
	To 100 at All Ages.		To 100 at Twenty years and upwards.		To 100 at All Ages.		To 100 at Twenty years and upwards.	
	1891.	1901.	1891.	1901.	1891.	1901.	1891.	1901.
Unmarried	61·8	59·6	28·5	29·0	62·2	60·8	36·5	38·0
Married	34·5	36·6	64·6	64·3	30·1	31·3	50·6	49·5
Widowed	3·7	3·8	6·9	6·7	7·7	7·9	12·9	12·5

It may be noted from the figures that the proportions of the Married to the population at all ages is now higher than it was in 1891, owing to the decrease in the proportion of children through the decline in the birth-rate. The proportion of the Married, however, if calculated on the population aged upwards of twenty years, is lower than it was ten years ago, among both Males and Females.

Ages of Husbands and Wives. Table 29.

Table 29 shows, in combination, the ages of both Husbands and Wives. In 94,686 cases in the Registration County both the Husband and the Wife were enumerated in the same schedule, and were therefore presumably living together; and in addition there were 5,935 Husbands whose Wives were absent—that is, were not enumerated in the same schedule—and 8,852 Wives whose Husbands were absent on the Census night.

Workhouses. Table 30.

Pauper Inmates of Workhouse Establishments in the Registration County number 4,465 persons at all ages, of whom 2,715 are Males and 1,750 Females. These represent approximately 0·7 per cent. of the general population, the percentage showing a fractional increase since 1891. At advanced ages the proportion is far higher; at 55 years and upwards the proportion per cent. of the population of the same age in Workhouse Establishments is 3·0, and at 65 years and upwards 4·9 per cent.

Prisons. Table 31.

Prisoners in Local and Convict Prisons in the Registration County number 279, against 157 in 1891. Of these, 230 are Males and 49 Females. Their age and civil condition are shown in Table 31.

Occupations. Table 32.

The Tables dealing with the Occupations of the people have been extended and elaborated. Table 32 contains a list of 379 Occupations, and shows the number of Males and Females employed in each. In this and succeeding Tables, Females are separately given as Unmarried, and Married or Widowed.

The following figures give a summary view of the Occupational statistics for the Administrative Counties of East Sussex (together with County Boroughs) and West Sussex, showing the proportions of Males and Females over 10 Years of age engaged in each Order, and also the proportions Unoccupied :—

	Males.	Females.
Total Population	273,724	328,531
Population under 10 Years of age	59,846	59,116
Population 10 Years of age and upwards	213,878	269,415

		Proportion per 10,000 of each Sex 10 Years of age and upwards.	
		Males.	Females.
I.	General or Local Government of the Country	162	20
II.	Defence of the Country ...	128	—
III.	Professional Occupations and their Subordinate Services	399	312
IV.	Domestic Offices or Services	606	2,152
V.	Commercial Occupations ...	295	46
VI.	Conveyance of Men, Goods, and Messages	947	11
VII.	Agriculture	1,547	22
VIII.	Fishing...	53	—
IX.	In and About, and Dealing in the Products of Mines and Quarries	46	1
X.	Metals, Machines, Implements, and Conveyances...	354	2
XI.	Precious Metals, Jewels, Watches, Instruments, and Games	93	5
XII.	Building and Works of Construction	1,179	—
XIII.	Wood, Furniture, Fittings, and Decorations	178	9
XIV.	Brick, Cement, Pottery, and Glass	88	2
XV.	Chemicals, Oil, Grease, Soap, Resin, etc....	40	2
XVI.	Skins, Leather, Hair, and Feathers	36	3
XVII.	Paper, Prints, Books, and Stationery	107	23
XVIII.	Textile Fabrics	77	66
XIX.	Dress	229	371
XX.	Food, Tobacco, Drink, and Lodging	886	271
XXI.	Gas, Water, and Electricity Supply, & Sanitary Service	58	—
XXII.	Other, General, and Undefined Workers and Dealers ...	490	35
XXIII.	Without Specified Occupations or Unoccupied ...	2,002	6,647

Certain changes in the method of classification and in the mode of filling up the Schedules, resulting in greater accuracy of definition of employment, affect the numbers in many Occupational headings for the purpose of comparison with the results of the Census taken in 1891. The following have, however, been selected, and in some cases thrown into groups, for comparison, so as to illustrate the progression or retrogression of some of the leading industries of Sussex. Figures showing the total population, of each sex, over 10 Years of age, with percentages of increase, head the Table, and afford a ready means of comparing the changes in the numbers following various Occupations with the changes in the total population, between the two Censuses. The figures for 1901, in the following Table, relate to the Registration County of Sussex, to secure better comparison with those for 1891. They are consequently not identical with the figures given in Table 32, which relate to the aggregate of the Administrative Counties, and the County Boroughs.

	Males. 1891.	Males. 1901.	Increase + Decrease − per cent.	Females. 1891.	Females. 1901.	Increase + Decrease − per cent.
Population of Registration County over 10 Years of age	193,430	215,013	+ 11·2	237,441	271,177	+ 14·2
I. 1. General or Local Government of the Country	2,594	3,468	+ 33·7	—	—	—
III. 3. Sick Nurses, Invalid Attendants (including Midwives)	—	—	—	1,712	2,302	+ 34·5
4. Schoolmasters, Teachers, Professors, Lecturers	1,425	1,612	+ 13·1	4,260	4,229	− 0·7
IV. 1. Domestic Indoor Servants (including those in Hotels, etc.) ...	2,814	3,313	+ 17·7	45,900	47,012	+ 2·4
3. Charwomen	—	—	—	1,931	2,022	+ 4·7
Laundry and Washing Service	—	—	—	7,057	7,608	+ 7·8
V. 2. Commercial or Business Clerks	2,243	3,021	+ 34·7	486	1,203	+ 147·5
VI. Conveyance of Men or Goods—						
1. On Railways (excluding Platelayers and Railway Labourers)	2,366	3,394	+ 43·4	—	—	—
2. On Roads (including Domestic Coachmen and Grooms IV., 2)	9,331	11,990	+ 28·5	—	—	—
3. On Seas, Rivers, and Canals ...	1,681	1,615	− 3·9	—	—	—
VII. Agriculture (excluding Gardeners)	32,674	27,437	− 16·0	—	—	—
VIII. Fishermen	1,189	1,123	− 5·6	—	—	—
X. 1–7. Metals, Machines, Implements	3,785	4,578	+ 21·0	—	—	—
9. Vehicles	1,654	2,107	+ 27·4	—	—	—
XII. 1. House Building	16,492	23,495	+ 42·5	—	—	—
XIV. 1. Brick, Plain Tile, Terra-Cotta—Manufacture	940	1,487	+ 58·2	—	—	—
XIX. Tailors, Clothiers ... ... Dressmakers ... ... Milliners ... ... Staymakers ... ... Shirtmakers, Seamstresses,—Including XXII., 4, Machinists, Machine Workers (undefined) for Females only	1,879	2,018	+ 7·4	9,386	9,700	+ 3·3
Boot, Shoe, Slipper, Patten, Clog—Makers and Dealers ...	2,087	1,958	− 6·2	—	—	—

In 1891 the percentage of the total population aged 10 Years and upwards engaged in Occupations in the Registration County was, among Males 79·0, and among Females 35·6; in 1901 the percentages are 80·0 and 33·6 respectively. In the Administrative Counties, together with the County Boroughs, the percentages in 1901 are 80·0 for Males and 33·5 for Females.

It has already been stated that Females have been abstracted separately as "Unmarried" and "Married or Widowed." Of the 90,342 Females over 10 Years of age engaged in Occupations, 72,315, or 80·0 per cent., are in the former category, and 18,027, or 20·0 per cent., in the latter. Laundry and Washing Service finds employment for 4,246 Married or Widowed Females; Domestic Indoor Service for 3,161; and Dressmaking, Shirtmaking, Millinery, and Staymaking for 1,866. There are also 1,603 Charwomen Married or Widowed out of a total of 2,015.

OCCUPATIONS OF CHILDREN AGED 10 AND UNDER 14 YEARS. TABLE 33.

The total number of Boys aged 10 and under 14 Years is 24,603, and of these 2,149, equal to 8·7 per cent., are engaged in Occupations. Of the occupied Males between the ages of 10 and 14 Years, 1,887, or 87·8 per cent., are aged between 13 and 14; and 223, or 10·4 per cent., between 12 and 13; leaving 39, or 1·8 per cent., under 12.

The total number of Girls aged from 10 to 14 is 24,231, and of these 632, equal to 2·6 per cent., are engaged in Occupations. Of the occupied Females between the ages of 10 and 14 Years, 573, or 90·6 per cent., are aged between 13 and 14; and 49, or 7·8 per cent., between 12 and 13; while only 10, or 1·6 per cent., are under 12.

Domestic Indoor Service finds employment for 148 Boys and 495 Girls under the age of 14 Years; 718 Boys are Messengers, Porters, etc. (of whom 77 are in Government employ), and 554 are Agricultural Labourers, Farm Servants, etc.; while 62 Girls are engaged in Millinery, Dressmaking, and Shirtmaking.

Occupations of "Pensioners" and "Retired." Table 34.

The total number of Males returned as "Pensioned" or "Retired," other than Army and Navy Officers, Clergymen, and members of the Medical Profession, is 7,136, being in the proportion of 4·2 per cent. to the number engaged in Occupations, as compared with 4,945, or 3·2 per cent., in 1891. The number of "Retired" Males enumerated in Workhouses and Workhouse Infirmaries who returned their previous Occupations is 1,305, and those in Lunatic Asylums 500, making a total of 1,805. Of "Pensioned" or "Retired" Males, 4,147, or 58·1 per cent., are aged 65 Years and upwards, and 1,690, or 23·7 per cent., are between 55 and 65, leaving 1,299, or 18·2 per cent., under 55 Years of age. (See note at head of Table 34.)

The total number of "Pensioned" or "Retired" Females is 1,941, being in the proportion of 2·1 per cent. to the number engaged in Occupations, as compared with 1,267, or 1·5 per cent., in 1891. The number in Workhouses and Workhouse Infirmaries is 569, and in Lunatic Asylums 346, making a total of 915. Of "Pensioned" or "Retired" Females, 1,094, or 56·3 per cent., are aged 65 Years and upwards, and 382, or 19·7 per cent., are between 55 and 65, leaving 465, or 24·0 per cent., under 55 Years of age.

Of the whole number of Retired Females, 1,002 are Unmarried, and 939 are Married or Widowed.

It is noteworthy that, among the Retired Males, there were enumerated in Workhouse Establishments and Lunatic Asylums 420 of the 572 Agricultural Labourers, Farm Servants, etc., and 306 of the 346 General Labourers. Among the Retired Females, there were enumerated in these Institutions 470 of the 689 Domestic Indoor Servants, 109 of the 197 engaged in Laundry and Washing Service, and 106 of the 203 Milliners, Dressmakers, Seamstresses.

Occupations in County Boroughs, etc. Table 35.

Table 35 sets forth the Occupations of the People by Sexes and in five groups of Ages for the County Boroughs of Brighton and Hastings; for the Aggregate of the Urban Districts, including County and Municipal Boroughs; and for the Aggregate of the Rural Districts. The total population, over 10 Years of age, of Unmarried and of Married or Widowed Females, and the number of each class engaged in Occupations, are given separately.

Grouped Occupations in Urban Districts. Table 35A.

Table 35A is a new Table and is so constructed as to show for every Urban District with a population exceeding 5,000 the following Statistics:—(1) The total population, Male and Female, of an age to engage in Occupations, that is, over ten years; (2) The number who are retired or unoccupied; (3) The total number engaged in Occupations; (4) The number engaged in Occupations or groups of Occupations selected so as best to illustrate the prevailing Industries of the County; (5) The number of Children between ten and fourteen years of age engaged in Occupations; (6) The proportion per cent. of Children so engaged to the total Child Population within those years; (7) The number of Unmarried Women and of Married or Widowed Women engaged in Occupations; (8) The proportion of Female Domestic Servants, not including those in Hotels, etc., to a hundred Separate Occupiers or Families.

The following figures, extracted from Table 35A, show for the County Boroughs, and for each of the Municipal Boroughs having a population in excess of 20,000, certain details of Occupational Statistics directly bearing on the Social Life of the People :—

—	Females aged 10 Years and upwards.		Males aged 10 and under 14 Years.	Females aged 10 and under 14 Years.	Domestic Indoor Servants.
	Unmarried. Proportion per cent. Occupied.	Married or Widowed. Proportion per cent. Occupied.	Proportion per cent. Occupied.	Proportion per cent. Occupied.	Proportion per cent. to Total number of Separate Occupiers or Families.
Brighton (C.B.)	56·7	18·8	6·2	2·8	25·8
Eastbourne (M.B.)	57·8	16·3	2·6	1·5	43·5
Hastings (C.B.)	52·9	17·1	5·6	2·2	33·6
Hove (M.B.)	61·0	16·8	4·9	2·6	65·3
Worthing (M.B.)	55·6	15·9	5·4	1·8	41·9

For similar details respecting other Municipal Boroughs or Urban Districts reference should be made to Table 35A.

BIRTHPLACES, TABLE 36.

Of the 605,202 persons enumerated in the Ancient County of Sussex, 389,147 were born within the County ; 54,279 were born in London, an increase since 1891 of 7,859 ; 5,414 in British Colonies or Dependencies, an increase of 882 ; 4,550 in Ireland, an increase of 587 ; 4,234 in Scotland, an increase of 741 ; and 2,464 in Wales and Monmouthshire, an increase of 428.

Persons of Foreign birth number 6,330, an increase of 1,686, and of these 1,998 were abstracted as British Subjects, 233 as Naturalised British Subjects, and 4,099 as Foreigners; an increase, in the case of the last-named, of 548 since 1891. British Subjects and Naturalised British Subjects number together 2,231, and contrast with a total of 1,093 in 1891. This wide difference seems to be mainly due to the new instruction on the Census Schedule that persons born abroad should state whether they were British Subjects, Naturalised British Subjects, or Foreign Subjects. Greater accuracy has thus been secured, but the figures have less value for comparison with those of 1891.

FOREIGNERS. TABLE 37.

Of the 4,099 Foreigners, 2,396 are Males and 1,703 Females ; there are thus to every 1,000 Males no more than 711 Females, which last figure contrasts with 1,200 in the general population of the County.

THE BLIND, THE DEAF AND DUMB, THE DEAF, AND THE INSANE. TABLE 38.

The number of persons returned as Blind is 578, and of these 33 suffer from some other Infirmity also.

Deaf and Dumb persons, including 29 who are returned simply as Dumb, number 316, and of these 11 suffer from some other Infirmity also.

Lunatics number 1,674, including 22 afflicted with some other Infirmity also; and the Imbecile and Feeble-minded 934, including 12 otherwise afflicted. The total of these classes is 2,608, against 1,777 in 1891. In comparing these figures, however, attention must be paid to the fact that the heading to the Infirmities Column of the Census Schedule was not uniform at the two Censuses. In 1891 the words adopted were, "Lunatic, Imbecile, or Idiot," and this expression might have led to more frequent concealment of cases of mental derangement than the form of words adopted for the recent Census, when Occupiers were instructed to describe the afflicted person either under the title of "Lunatic," or under that of "Imbecile, Feeble-minded." For these reasons a calculation of the increase

per cent. on the population would be misleading. It may be noted that, of the 2,608 persons returned as mentally deranged, 1,945 were the inmates of Institutions, including 1,611 in Public and Private Lunatic Asylums, 333 in Workhouses, and 1 in another Institution; the remaining 663 were residing with relatives or in unlicensed houses.

Of the 333 mentally deranged persons enumerated in Workhouses, 84 were returned as Lunatics and 249 as Imbecile or Feeble-minded; and of the 663 not enumerated in Institutions, 41 were returned as Lunatics and 622 as Imbecile or Feeble-minded.

WILLIAM COSPATRICK DUNBAR, Registrar General.
NOEL A. HUMPHREYS.
JOHN TATHAM.

ALFRED J. MUNDY, Secretary.
A. BELLINGHAM, Assistant Secretary.

Census Office,
Millbank, London, S.W.
10th September, 1902.

SUSSEX.

REFERENCE.

- Registration County
- Administrative County where it differs from the Registration County
- Registration Districts (Numbers in red and names in large red Capitals)
- Registration Sub-Districts (Numbers in red and names in small red Capitals)
- Rural Districts — Areas tinted and names in black capitals
- Ditto where they differ from Registration Districts (Areas tinted and names in black Capitals)
- Urban Districts
- Municipal Boroughs
- County Boroughs

Scale Four Miles to One Inch.

Miles 2 1 0 2 4 6 8 10 12 Miles

REFERENCE.

IN THE FOLLOWING CASES IT HAS NOT BEEN POSSIBLE TO PRINT THE NAME OF THE SUB-DISTRICT WITHIN ITS AREA

a—1. EAST BRIGHTON
b—2. WEST BRIGHTON
c—1. CHICHESTER

Heliozincographed at the Ordnance Survey Office, Southampton.

COUNTY OF SUSSEX.

TABLE 1.—ANCIENT COUNTY, ADMINISTRATIVE COUNTIES of EAST SUSSEX (together with 2 COUNTY BOROUGHS) and WEST SUSSEX, and REGISTRATION COUNTY.—AREA; HOUSES and POPULATION 1891 and 1901.

COUNTY OF SUSSEX.		AREA in Statute Acres.	HOUSES. Inhabited.	HOUSES. Uninhabited.* In Occupation.	HOUSES. Uninhabited.* Not in Occupation.	HOUSES. Building.	POPULATION. Persons.	POPULATION. Males.	POPULATION. Females.
ANCIENT or GEOGRAPHICAL COUNTY	1891	933,887	100,625	6,470		760	550,446	253,438	297,008
	1901		116,694	3,798	5,780	1,248	605,202	274,904	330,298
ADMINISTRATIVE COUNTIES of EAST SUSSEX (together with the COUNTY BOROUGHS of BRIGHTON and HASTINGS) and WEST SUSSEX†	1891	932,409	100,091	6,453		750	547,631	252,269	295,362
	1901		116,113	3,776	5,759	1,243	602,255	273,724	328,531
REGISTRATION COUNTY	1891	938,630	100,758	6,471		760	551,138	253,767	297,371
	1901		116,811	3,800	5,786	1,248	605,785	275,166	330,619

* In this and succeeding Tables all houses in which no person abode on the night of the Census are classed as "Uninhabited"; of such "Uninhabited" houses those which were in general occupation for business or other purposes are placed under the sub-heading, "In Occupation."

† ADMINISTRATIVE COUNTY of EAST SUSSEX (together with the COUNTY BOROUGHS of BRIGHTON and HASTINGS)	1891	523,807	71,523	4,357		583	406,644	183,715	222,929
	1901		83,652	2,778	4,268	832	450,702	201,274	249,428
ADMINISTRATIVE COUNTY of WEST SUSSEX	1891	403,602	28,568	2,096		167	140,987	68,554	72,433
	1901		32,461	998	1,491	411	151,553	72,450	79,103

TABLE 2.—DIFFERENCES BETWEEN the ANCIENT, ADMINISTRATIVE, and REGISTRATION COUNTIES.—INHABITED HOUSES and POPULATION, 1901.

CIVIL PARISHES.*	INHABITED HOUSES, 1901.	POPULATION, 1901. Persons.	POPULATION, 1901. Males.	POPULATION, 1901. Females.
ANCIENT COUNTY	**116,694**	**605,202**	**274,904**	**330,298**
Deduct (*a*)—Parts of the ANCIENT COUNTY of SUSSEX in other ADMINISTRATIVE COUNTIES	588	2,982	1,197	1,785
Add (*b*)—Part of the ADMINISTRATIVE COUNTY of EAST SUSSEX in the ANCIENT COUNTY of KENT	7	35	17	18
ADMINISTRATIVE COUNTIES of EAST SUSSEX, together with the COUNTY BOROUGHS of BRIGHTON and HASTINGS, and WEST SUSSEX	**116,113**	**602,255**	**273,724**	**328,531**
Add (*c*)—Parts of the REGISTRATION COUNTY of SUSSEX in the ADMINISTRATIVE COUNTY OF KENT	698	3,530	1,442	2,088
REGISTRATION COUNTY	**116,811**	**605,785**	**275,166**	**330,619**

[For details of (*a*), (*b*) and (*c*) see next page.]

* The numbers in parenthesis following the names of the Civil Parishes refer to the Registration Districts and Sub-Districts within which the several Parishes are situated, *see* Table 12.

COUNTY OF **SUSSEX**—*continued.*

TABLE 2.—DIFFERENCES between the ANCIENT, ADMINISTRATIVE, and REGISTRATION COUNTIES.—INHABITED HOUSES and POPULATION 1901—*continued.*

CIVIL PARISHES.	INHABITED HOUSES, 1901.	POPULATION, 1901.		
		Persons.	Males.	Females.
(*a*)—Parts of the ANCIENT COUNTY of SUSSEX in other ADMINISTRATIVE COUNTIES :—				
In the ADMINISTRATIVE COUNTY of HANTS—				
Bramshott, *part of* (104 : 2)	27	128	72	56
In the ADMINISTRATIVE COUNTY of KENT—				
Broadwater Down,* *part of* (72 : 4)	330	1,824	621	1,203
Lamberhurst, *part of* (72 : 3)	231	1,030	504	526
Total of (*a*)	588	2,982	1,197	1,785
(*b*)—Part of the ADMINISTRATIVE COUNTY of EAST SUSSEX in the ANCIENT COUNTY of KENT :—				
Broomhill, *part of* (67 : 1)	7	35	17	18
(*c*)—Parts of the REGISTRATION COUNTY of SUSSEX in the ADMINISTRATIVE COUNTY of KENT :—				
Broadwater Down (72 : 4)	330	1,824	621	1,203
Lamberhurst (72 : 3)	368	1,706	821	885
Total of (*c*)	698	3,530	1,442	2,088

* The remaining portion of Broadwater Down Civil Parish, in the Ancient County of Kent, contains neither houses nor population.

TABLE 3.—ANCIENT COUNTY.—POPULATION at each SUCCESSIVE CENSUS with INCREASE per cent. of POPULATION during each INTERCENSAL PERIOD.

CENSUS YEAR.	POPULATION.	Increase per cent. during preceding intercensal period.	CENSUS YEAR.	POPULATION.	Increase per cent. during preceding intercensal period.
1801	159,471	—	1861	363,735	8·0
1811	190,343	19·4	1871	417,456	14·8
1821	233,328	22·6	1881	490,505	17·5
1831	272,644	16·9	1891	550,446	12·2
1841	300,075	10·1	1901	605,202	9·9
1851	336,844	12·3			

COUNTY OF **SUSSEX**—*continued.*

TABLE 4.—PARLIAMENTARY CONSTITUENCIES.—AREA; HOUSES 1901, and POPULATION 1891 and 1901.

PARLIAMENTARY CONSTITUENCIES.	AREA in Statute Acres.	HOUSES, 1901.				POPULATION.			
		Inhabited.	Uninhabited.		Building.	1891.	1901.		
			In Occupation.	Not in Occupation.		PERSONS.	PERSONS.	Males.	Females
ANCIENT COUNTY	933,887	116,694	3,798	5,780	1,248	550,446	605,202	274,904	330,298
DIVISIONS OF COUNTY	926,572	79,083	1,989	3,803	954	347,439	388,903	184,124	204,779
BOROUGHS	7,315	37,611	1,809	1,977	294	203,007	216,299	90,780	125,519
DIVISIONS OF COUNTY :—									
1. North Western or Horsham ...	206,924	11,785	280	533	108	52,978	53,757	26,519	27,238
2. South Western or Chichester ...	156,318	12,451	428	600	121	54,360	58,453	28,164	30,289
3. Northern or East Grinstead ...	145,586	11,455	237	368	125	52,525	56,956	27,409	29,547
4. Mid or Lewes	111,883	15,634	458	706	267	64,026	76,276	35,289	40,987
5. Southern or Eastbourne ...	122,887	14,403	290	675	210	66,458	79,425	36,384	43,041
6. Eastern or Rye	182,974	13,355	296	921	123	57,092	64,036	30,359	33,677
BOROUGHS :—									
BRIGHTON	3,715	26,691	1,450	1,332	249	142,129	153,386	65,033	88,353
HASTINGS	3,600	10,920	359	645	45	60,878	62,913	25,747	37,166

TABLE 5.—ECCLESIASTICAL PARISHES or DISTRICTS in the ANCIENT COUNTY.—INHABITED HOUSES and POPULATION 1901.

NOTE.—In the case of Ecclesiastical Parishes created by Orders in Council, the names given in such Orders have been invariably adopted. The Parishes are arranged alphabetically, those having compound names being placed in the order indicated by the usual pronunciation of those names; thus, East Grinstead will be found under the letter E, and Upper St. Leonards under the letter U.

ECCLESIASTICAL PARISH or DISTRICT, and DIOCESE in which SITUATED.	Date of Formation.	Inhabited Houses, 1901.	Population, 1901.	Ancient Parish in which situated.	Number of Registration District.
Albourne, St. Bartholomew (*Chich.*)	—	70	277	Albourne ...	75
Aldingbourne, St. Mary (*Chich.*)	—	179	779	Aldingbourne ...	83
Aldrington, St. Leonard (*Chich.*)	—	1,268	6,829	Aldrington ...	78
Alfold, St. Nicholas (*Win.*), *part of* *	—	5	29	Alfold	80
Alfriston, St. Andrew (*Chich.*)	—	123	534	Alfriston ...	70
Amberley [a]:— St. Michael, with Houghton, St. Nicholas (*Chich.*)	—	153	722	Amberley, and Houghton	81 & 82
Angmering, St. Margaret (*Chich.*)	—	220	1,022	Angmering ...	82
Appledram, St. Mary (*Chich.*)	—	30	134	Appledram ...	83
Ardingley [b]:— St. Peter (*Chich.*) ...	—	192	1,311	Ardingley ...	75
Arlington [c]:— St. Pancras (*Chich.*)	—	74	350	Arlington ...	71
Arundel, St. Nicholas (*Chich.*)	—	551	2,739	Arundel	82
Ashburnham, St. James, with Penhurst, St. James (*Chich.*)	—	160	757	Ashburnham, and Penhurst	69 & 71
Ashington, St. Peter and St. Paul (*Chich.*)	—	103	402	Ashington, and Washington	81
Ashurst, St. James (*Chich.*)	—	70	318	Ashurst	78 & 79
Balcombe, St. Mary (*Chich.*)	—	228	1,052	Balcombe ...	75
Barcombe, St. Mary (*Chich.*)	—	252	1,165	Barcombe ...	76
Barlavington, St. Mary (*Chich.*)	—	24	130	Barlavington ...	80
Barnham, St. Mary (*Chich.*)	—	54	255	Barnham ...	83
Battle [d]:— St. Mary (*Chich.*) ...	—	554	2,580	Battle	69
Beckley, All Saints (*Chich.*)	—	225	948	Beckley	67
Bepton (*Chich.*) ...	--	46	195	Bepton	85
Berwick (*Chich.*) ...	—	36	174	Berwick	70
Bexhill :— St. Barnabas (*Chich.*)	1891	758	4,321	Bexhill ...	69
St. Mark (*Chich.*) ...	1857	183	824		
St. Peter (*Chich.*) ...	—	927	5,444		
St. Stephen (*Chich.*)	1900	278	1,624		
Billingshurst, St. Mary (*Chich.*)	—	397	1,591	Billingshurst ...	79
Binsted, St. Mary (*Chich.*)	—	23	105	Binsted	83
Birdham, St. James (*Chich.*)	—	91	389	Birdham... ...	83
Bishopstone (*Chich.*)	—	60	301	Bishopstone ...	76

* The Ecclesiastical Parish of Alfold, St. Nicholas, is partly in the Ancient County of Surrey (Extra-Metropolitan); the entire Parish contains 108 inhabited houses, and 529 population.

[a] See also Parham.
[b] See also Turner's Hill.
[c] See also Upper Dicker.
[d] See also Netherfield.

COUNTY OF **SUSSEX**—*continued.*

TABLE 5.—ECCLESIASTICAL PARISHES or DISTRICTS in the ANCIENT COUNTY.—INHABITED HOUSES and POPULATION 1901—*continued.*

Ecclesiastical Parish or District, and Diocese in which situated.	Date of Formation.	Inhabited Houses, 1901.	Population, 1901.	Ancient Parish in which situated.	Number of Registration District.
Blacklands, Christ Church (*Chich.*)	1881	669	3,327	Hastings St. Mary in the Castle, and Ore	68
Bodiam, St. Giles (*Chich.*)	—	56	252	Bodiam	72
Bodle Street Green, St. John the Evangelist (*Chich.*)	1855	129	626	Dallington, Hurstmonceux, Warbleton, and Wartling	71
Bognor, St. John the Baptist (*Chich.*)	1873	698	3,513	South Bersted...	83
Bolney, St. Mary Magdalene (*Chich.*)	—	192	886	Bolney	75
Bosham, Holy Trinity (*Chich.*)	—	273	1,149	Bosham	86
Boxgrove, St. Mary and St. Blaise (*Chich.*)	—	161	651	Boxgrove ...	83
Bramber, St. Nicholas, with Botolphs, St. Botolph (*Chich.*)	—	52	237	Botolphs, and Bramber	78
Bramshott, St. Mary (*Win.*), *part of* *	—	29	136	Bramshott ...	85 & 104
Brede, St. George (*Chich.*)	—	230	990	Brede	67
Brightling, St. Thomas à Becket (*Chich.*)	—	122	554	Brightling ...	69
Brighton :—					
All Souls (*Chich.*) ...	1883	679	3,611	Brighton ...	77
Chapel Royal (*Chich.*)	1897	259	1,371		
St. Augustine, Preston (*Chich.*)	1898	1,295	6,154	Preston	78
St. Bartholomew (*Chich.*)	1881	1,070	5,926	Brighton ...	77
St. James (*Chich.*) ...	1876	814	4,980		
St. John the Evangelist (*Chich.*)	1872	884	4,892		
St. Luke (*Chich.*) ...	1885	1,541	8,776		
St. Martin (*Chich.*)	1875	1,799	10,321		
St. Mary (*Chich.*) ...	1879	585	3,096		
St. Mary Magdalene (*Chich.*)	1884	584	3,178		
St. Matthew (*Chich.*)	1884	781	4,494		
St. Nicholas (*Chich.*)	1873	986	5,318		
St. Paul (*Chich.*) ...	1873	736	4,354		
St. Peter, with West Blatchington, St. Peter (*Chich.*)	—	5,992	36,456	Brighton, and West Blatchington	77 & 78
St. Saviour, Preston (*Chich.*)	1888	927	5,243	Preston	78
The Annunciation (*Chich.*)	1880	961	5,646	Brighton... ...	77
Broadwater [a] (*Chich.*)	—	546	2,270	Broadwater ...	79 & 82
Broadwater Down, St. Mark (*Chich.*), *part of* †	1867	262	1,449	Frant	72
Burpham, St. Mary (*Chich.*)	—	60	249	Burpham ...	82
Burton, with Coates (*Chich.*)	—	24	125	Burton, and Coates	80
Burwash [b] :—					
St. Bartholomew (*Chich.*)	—	287	1,262	Burwash... ...	72
Burwash Weald, St. Philip (*Chich.*)	1877	195	916	Burwash, Heathfield, and Mayfield	71, 72 & 73
Bury, St. John the Evangelist (*Chich.*)	—	116	481	Bury	80
Buxted [c] :—					
St. Margaret ‡ (*Chich.*)	—	96	440	Buxted	73
St. Mary (*Chich.*) ...	1884	107	514		
Catsfield, St. Laurence (*Chich.*)	—	166	806	Catsfield... ...	69
Chailey, St. Peter (*Chich.*)	—	279	1,363	Chailey	76
Chalvington, St. Bartholomew (*Chich.*)	—	27	115	Chalvington ...	71
Chichester :—					
All Saints (*Chich.*)...	—	56	250	Chichester :— All Saints ...	84
St. Andrew (*Chich.*)	—	94	416	St. Andrew ...	84
St. Bartholomew (*Chich.*)	—	141	627	St. Bartholomew, and St. Peter the Great (or Sub-Deanery)	84
St. Martin (*Chich.*)	—	44	256	St. Martin ...	84
St. Olave (*Chich.*) ...	—	31	166	St. Olave ...	84
St. Pancras (*Chich.*)	—	224	1,004	St. Pancras ...	83 & 84
St. Paul (*Chich.*) ...	1837	651	3,883	St. Peter the Great (or Sub-Deanery)	83 & 84
St. Peter the Great (or Sub-Deanery) (*Chich.*)	—	362	1,749		
St. Peter the Less (*Chich.*)	—	62	292	St. Peter the Less	84
Chiddingly [d] (*Chich.*)	—	181	747	Chiddingly ...	71
Chidham, St. Mary (*Chich.*)	—	63	260	Chidham ...	86
Clapham, St. Mary the Virgin, with Patching, St. John the Divine (*Chich.*)	—	99	474	Clapham, and Patching	82
Clayton [e] :—					
St. John the Baptist, with Keymer, St. Cosmas and St. Damian (*Chich.*)	—	300	1,477	Clayton, and Keymer	75
Climping, St. Mary (*Chich.*)	—	51	215	Climping ...	82
Cocking (*Chich.*) ...	—	94	408	Cocking	85
Coldwaltham, St. Giles (*Chich.*)	—	90	351	Coldwaltham ...	81
Colgate, St. Saviour (*Chich.*)	1871	124	515	Horsham, and Lower Beeding	79
Compton, St. Mary, with Upmarden, St. Michael (*Chich.*)	—	133	582	Compton, and Upmarden	86
Coombes (*Chich.*) ...	—	11	68	Coombes... ...	78
Copthorne, St. John the Evangelist (*Chich.*), *part of* §	1881	157	730	Worth	74
Cowfold, St. Peter (*Chich.*)	—	198	968	Cowfold	79
Crawley, St. John the Baptist (*Chich.*)	—	92	441	Crawley	79
Crawley Down, All Saints (*Chich.*)	1862	194	921	Worth	74
Crowborough, All Saints (*Chich.*)	1880	653	3,081	Rotherfield ...	73
Crowhurst, St. George (*Chich.*)	—	104	574	Crowhurst ...	69
Cuckfield [f] :—					
Holy Trinity (*Chich.*)	—	486	2,586	Cuckfield ...	75
St. Wilfrid (*Chich.*)	1866	788	4,160	Cuckfield, Keymer, and Wivelsfield	75 & 76
Dallington [g] :—					
St. Giles (*Chich.*) ...	—	106	460	Dallington ...	69
Danehill, All Saints (*Chich.*)	1851	240	1,140	Fletching, and Horsted Keynes	73

* The Ecclesiastical Parish of Bramshott, St. Mary, is partly in the Ancient County of Hants; the entire Parish contains 368 inhabited houses, and 1,748 population.

† Part of the area of the Ecclesiastical Parish of Broadwater Down, St. Mark, containing neither houses nor population at the time of the Census, is situated in the Ancient County of Kent (Extra-Metropolitan).

‡ See Note * on page 6.

§ The Ecclesiastical Parish of Copthorne, St. John the Evangelist, is partly in the Ancient County of Surrey (Extra-Metropolitan); the entire Parish contains 248 inhabited houses, and 1,163 population.

[a] See also Worthing.
[b] See also Burwash Weald.
[c] See also Hadlow Down, and Highhurst Wood.
[d] See also Upper Dicker.
[e] See also St. John's Common.
[f] See also Staplefield Common.
[g] See also Bodle Street Green.

COUNTY OF **SUSSEX**—*continued.*

TABLE 5.—ECCLESIASTICAL PARISHES or DISTRICTS in the ANCIENT COUNTY.—INHABITED HOUSES and POPULATION 1901—*continued.*

Ecclesiastical Parish or District, and Diocese in which situated.	Date of Formation.	Inhabited Houses, 1901.	Population, 1901.	Ancient Parish in which situated.	Number of Registration District.
Denton, St. Leonard (*Chich.*)	—	91	516	Denton	76
Ditchling, St. Margaret * (*Chich.*)	—	265	1,253	Ditchling ...	76
Donnington, Holy Trinity (*Chich.*)	—	35	195	Donnington ...	83
Duncton, Holy Trinity (*Chich.*)	—	100	450	Duncton, and Petworth	80
Earnley, with Almodington (*Chich.*)	—	24	115	Earnley	83
Eartham, St. Margaret (*Chich.*)	—	26	118	Eartham... ...	83
Easebourne, St. Mary (*Chich.*)	—	311	1,481	Easebourne, and Steep	85
East Blatchington, St. Peter (*Chich.*)	—	123	740	East Blatchington	76
Eastbourne [a]:—					
All Saints (*Chich.*)...	1882	343	3,175	Eastbourne ...	70
All Souls (*Chich.*) ...	1881	813	4,640		
Christ Church (*Chich.*)	1864	2,435	13,660	Eastbourne, and Willingdon	70
Holy Trinity (*Chich.*)	1847	708	4,562		
St. Anne, Upperton (*Chich.*)	1883	587	3,435		
St. Mary (*Chich.*) ...	—	1,333	7,648	Eastbourne ...	70
St. Peter (*Chich.*) ...	1896	50	354		
St. Saviour (*Chich.*)	1867	511	2,953		
Eastdean (*Chich.*) ...	—	70	305	Eastdean ...	83
Eastdean, St. Simon and St. Jude, with Friston, St. James (*Chich.*)	—	81	412	Eastdean, and Friston	70
Eastergate, St. George (*Chich.*)	—	46	216	Eastergate ...	83
East Grinstead [b]:—					
St. Swithun (*Chich.*)	—	1,134	6,059	East Grinstead	74
East Hoathly (*Chich.*)	—	168	808	East Hoathly ...	73
Eastmarden, St. Peter (*Chich.*)	—	14	55	Eastmarden ...	86
East Wittering (*Chich.*)	—	36	157	East Wittering	83
Ebernoe, Holy Trinity (*Chich.*)	1875	57	267	Kirdford... ...	80
Edburton, St. Andrew (*Chich.*)	—	62	348	Edburton ...	78
Egdean, St. Bartholomew (*Chich.*)	—	15	59	Egdean	80
Elsted, St. Paul, with Treyford, St. Peter, and Didling, St. Andrew (*Chich.*)	—	80	358	Didling, Elsted, and Treyford	85
Eridge Green, Holy Trinity (*Chich.*)	1856	162	770	Frant, and Rotherfield	72 & 73
Etchingham [c]:—					
St. Mary and St. Nicholas (*Chich.*)	—	191	835	Etchingham ...	69 & 72
Ewhurst, St. James (*Chich.*)	—	210	935	Ewhurst... ...	69
Fairlight, St. Andrew (*Chich.*)	—	100	439	Fairlight... ...	68
Felbridge, St. John the Divine (*Roch.*), *part of* †	1866	33	137	East Grinstead	74
Felpham, St. Mary (*Chich.*)	—	182	744	Felpham... ...	83
Fernhurst [d]:—					
St. Margaret (*Chich.*)	—	242	1,064	Fernhurst, and Steep	85
Ferring, St. Andrew, with Kingston, and East Preston, St. Mary or All Hallows (*Chich.*)	—	148	855	East Preston, Ferring, and Kingston	82
Findon, St. John the Baptist (*Chich.*)	—	149	656	Findon	81
Fittleworth, St. Mary (*Chich.*)	—	141	657	Fittleworth ...	80
Fletching [e]:—					
St. Mary and St. Andrew (*Chich.*)	—	243	1,088	Fletching ...	73
Flimwell, St. Augustine (*Chich.*), *part of* ‡	1839	127	737	Etchingham, Hawkhurst, and Ticehurst	72
Folkington, St. Peter (*Chich.*)	—	32	143	Folkington ...	70
Ford, St. Andrew, with Yapton, St. Mary (*Chich.*)	—	178	809	Ford, and Yapton	82 & 83
Forest Row, Holy Trinity (*Chich.*)	1850	482	2,234	East Grinstead	74
Framfield, St. Thomas à Becket (*Chich.*)	—	341	1,616	Framfield ...	73
Frant [f]:—					
St. Alban (*Chich.*), *part of* §	—	313	1,467	Frant	72
Funtington, St. Mary (*Chich.*)	—	232	994	Funtington ...	86
Glynde, St. Mary the Virgin (*Chich.*)	—	75	359	Glynde	76
Goring, St. Mary (*Chich.*)	—	130	551	Goring	82
Graffham, St. Giles, with East Lavington, St. Peter (*Chich.*)	—	156	659	East Lavington, Fernhurst, and Graffham	85
Guestling, St. Laurence (*Chich.*)	—	188	753	Guestling ...	68
Hadlow Down, St. Mark (*Chich.*)	1837	197	972	Buxted, and Mayfield	73
Hailsham, St. Mary (*Chich.*)	—	886	4,197	Hailsham ...	71
Halton in Hastings, St. Clement (*Chich.*)	1839	356	1,650	Hastings St. Clement	68
Hammerwood, St. Stephen (*Chich.*)	1880	88	390	East Grinstead, and Hartfield	74
Hamsey, St. Peter (*Chich.*)	—	114	552	Hamsey	76
Hardham, St. Botolph (*Chich.*)	—	22	111	Hardham ...	81
Hartfield [g]:—					
St. Mary (*Chich.*) ...	—	268	1,291	Hartfield ...	74
Harting, St. Mary (*Chich.*)	—	291	1,238	Harting	85
Hastings:—				Hastings:—	
All Saints (*Chich.*)	—	736	3,971	All Saints ...	68
All Souls, Clive Vale (*Chich.*)	1889	609	2,800		
Emmanuel (*Chich.*)	1875	1,022	5,686	St. Mary in the Castle	68
Holy Trinity (*Chich.*)	1882	828	5,148	Holy Trinity, and St. Michael	68
St. Andrew (*Chich.*)	1870	280	1,524	St. Andrew ...	68
St. Clement [h] (*Chich.*)	—	566	3,006	St. Clement ...	68
St. Mary in the Castle [i] ‖ (*Chich.*)	1884	1,112	6,289	St. Mary in the Castle	68
St. Mary Magdalen [j] (*Chich.*)	1870	294	2,856	St. Mary Magdalen	68
St. Paul (*Chich.*) ...	1870	369	2,387		
St. Peter (*Chich.*) ...	1890	282	1,625		

* On the 13th June, 1902, a new Parish named St. Andrew, Burgess Hill, was constituted from parts of the following Parishes:—

	Inhabited Houses.	Population.
St. Margaret, Ditchling	41	191
St. John the Evangelist, St. John's Common	205	983
Total	246	1,174

† The Ecclesiastical Parish of Felbridge, St. John the Divine, is partly in the Ancient County of Surrey (Extra-Metropolitan); the entire Parish contains 70 inhabited houses, and 293 population.

‡ The Ecclesiastical Parish of Flimwell, St. Augustine, is partly in the Ancient County of Kent (Extra-Metropolitan); the entire Parish contains 153 inhabited houses, and 859 population.

§ The Ecclesiastical Parish of Frant, St. Alban, is partly in the Ancient County of Kent (Extra-Metropolitan); the entire Parish contains 336 inhabited houses, and 1,596 population.

‖ On the 13th June, 1902, the following transfers of areas were effected:—

From	To	Inhabited Houses.	Population.
Hastings, St. Mary in the Castle ...	Hollington, St. John the Evangelist ...	130	668
" "	Silverhill, St. Matthew	123	697

[a] See also Meads.
[b] See also Felbridge, Forest Row, and Hammerwood.
[c] See also Flimwell.
[d] See also Graffnam.
[e] See also Danehill.
[f] See also Broadwater Down, Eridge Green, and Tunbridge Wells.
[g] See also Hammerwood.
[h] See also Halton in Hastings.
[i] See also Blacklands.
[j] See also St. Leonards on Sea.

COUNTY OF **SUSSEX**—*continued.*

TABLE 5.—ECCLESIASTICAL PARISHES or DISTRICTS in the ANCIENT COUNTY.—INHABITED HOUSES and POPULATION 1901—*continued.*

Ecclesiastical Parish or District, and Diocese in which situated.	Date of Formation.	Inhabited Houses, 1901.	Population, 1901.	Ancient Parish in which situated.	Number of Registration District.
Heathfield [a]:—					
All Saints or St. Richard (*Chich.*)	—	558	2,562	Heathfield ...	71
Heene, St. Botolph (*Chich.*)	1875	571	3,019	Heene	82
Hellingly [b]:—					
St. Peter and St. Paul (*Chich.*)	—	315	1,630	Hellingly ...	71
Henfield, St. Peter (*Chich.*)	—	440	1,867	Henfield	78
Heyshott, St. James (*Chich.*)	—	91	389	Heyshott ...	85
Highbrook, All Saints (*Chich.*)	1882	41	183	West Hoathly...	74
Highhurst Wood, Holy Trinity * (*Chich.*)	1871	151	747	Buxted	73
Hollington:—					
St. John the Evangelist † (*Chich.*)	1870	316	1,500	Hollington ...	69
St. Leonard (*Chich.*)	—	160	832		
Hooe, St. Oswald (*Chich.*)	—	102	436	Hooe	71
Horsham [c]:—					
St. Mary (*Chich.*) ...	—	2,332	11,115	Horsham ...	79
Horsmonden, St. Margaret (*Cant.*), *part of* ‡	—	—	—	Horsmonden ...	49
Horsted Keynes [d]:—					
St. Giles (*Chich.*)	—	189	888	Horsted Keynes	75
Hove:—					
All Saints (*Chich.*)...	—	2,880	16,891	Hove	78
St. Barnabas (*Chich.*)	1883	1,438	8,618		
St. Patrick (*Chich.*)	1885	695	4,186		
Hurstmonceux [e]:—					
All Saints (*Chich.*)...	—	256	1,178	Hurstmonceux...	71
Hurstpierpoint [f]:—					
Holy Trinity (*Chich.*)	—	509	2,574	Hurstpierpoint	75
Icklesham, St. Nicholas (*Chich.*)	—	213	934	Icklesham ...	67
Iden, All Saints (*Chich.*)	—	113	462	Iden	67
Ifield, St. Margaret § (*Chich.*)	—	772	3,383	Ifield	79
Iping, St. Mary, with Chithurst (*Chich.*)	—	138	611	Chithurst, and Iping	85
Isfield, St. Margaret (*Chich.*)	—	97	431	Isfield	73
Itchingfield, St. Nicolas (*Chich.*)	—	103	535	Itchingfield ...	79
Jevington, St. Andrew (*Chich.*)	—	56	256	Jevington ...	70
Kingston, St. Pancras, with Iford, St. Nicholas (*Chich.*)	—	60	307	Iford, and Kingston	76
Kingston by Sea, St. Julian (*Chich.*)	—	110	545	Kingston by Sea	78
Kirdford [g]:—					
St John the Baptist (*Chich.*)	—	260	1,172	Kirdford... ...	80
Lamberhurst, St. Mary (*Cant.*), *part of* ‖	—	231	1,030	Lamberhurst ...	72
Lancing, St. James (*Chich.*)	—	274	1,244	Lancing	78
Laughton, All Saints (*Chich.*)	—	144	616	Laughton ...	71
Lavant, St. Mary, with St. Nicholas (*Chich.*)	—	152	734	Lavant	83
Lewes:—					
All Saints (*Chich.*)	—	387	1,801	Lewes:— All Saints ...	76
St Anne (or St. Peter and St. Mary, Westout) (*Chich.*)	—	397	2,219	St. Anne and St. Mary, Westout	76
St John the Baptist (*Chich.*)	—	700	3,178	St. John under the Castle	76
St. Michael (*Chich.*)	—	177	784	St. Michael, and the formerly Extra-Parochial place of The Castle Precincts	76
St. Thomas à Becket, Cliffe (*Chich.*)	—	372	1,605	St. Thomas in the Cliffe	76
Linch, St. Luke (*Chich.*)	—	68	332	Linch, Stedham, and Woolbeding	85
Linchmere, St. Peter the Apostle (*Chich.*)	—	81	415	Linchmere ...	85
Lindfield, St. John the Baptist (*Chich.*)	—	558	2,606	Lindfield... ...	75
Litlington, (*Chich.*)	—	23	108	Litlington ...	70
Littlehampton, St. Mary the Virgin (*Chich.*)	—	1,206	5,954	Littlehampton ...	82
Little Horsted, St. Michael and All Angels (*Chich.*)	—	52	265	Little Horsted...	73
Lodsworth, St. Peter (*Chich.*)	—	128	575	Lodsworth ...	85
Lower Beeding [h]:—					
Holy Trinity (*Chich.*)	—	181	812	Lower Beeding	79
Loxwood, St. John the Baptist (*Chich.*)	1873	153	673	Wisborough Green	80
Lullington (*Chich.*) ...	—	4	25	Lullington ...	70
Lurgashall, St. Laurence (*Chich.*)	—	152	709	Lurgashall ...	80 & 85
Lyminster, St. Mary Magdalene (*Chich.*)	—	418	2,031	Lyminster ...	82
Madehurst, St. Mary Magdalene (*Chich.*)	—	37	192	Madehurst ...	83
Maresfield [i]:—					
St. Bartholomew * (*Chich.*)	—	221	1,034	Maresfield ...	73
Mark Cross, St. Mark (*Chich.*)	1874	118	654	Mayfield, Rotherfield, and Wadhurst	72 & 73
Mayfield [j]:—					
St. Dunstan (*Chich.*)	—	445	2,282	Mayfield... ...	73
Meads, St. John the Evangelist (*Chich.*)	1870	308	2,917	Eastbourne ...	70
Merston, St. Giles (*Chich.*)	—	25	121	Merston	83
Middleton, St. Nicholas (*Chich.*)	—	7	35	Middleton ...	83
Midhurst, St. Mary Magdalene and St. Denis (*Chich.*)	—	345	1,650	Midhurst ...	85
Milland, St. Luke (*Chich.*)	1862	99	450	Rogate, and Trotton	85
Mountfield, All Saints (*Chich.*)		124	562	Mountfield ...	69

* On the 26th July, 1901, a new Parish named Christ Church, Fairwarp, was constituted from parts of the following Parishes:—

	Inhabited Houses.	Population.
St. Bartholomew, Maresfield	103	470
Holy Trinity, Highhurst Wood...	25	130
St. Margaret, Buxted	4	23
Total	132	623

† See Note ‖ on page 5.

‡ The greater part of the Ecclesiastical Parish of Horsmonden, St. Margaret, containing 292 inhabited houses, and 1,536 population, is situated in the Ancient County of Kent (Extra-Metropolitan).

§ On the 8th November, 1901, part of the area of the Parish of Ifield, St. Margaret, containing 581 inhabited houses, and 2,519 population at the time of the Census, was constituted the new Parish of St. Peter, West Crawley.

‖ The Ecclesiastical Parish of Lamberhurst, St. Mary, is partly in the Ancient County of Kent (Extra-Metropolitan); the entire Parish contains 368 inhabited houses, and 1,706 population.

[a] See also Burwash Weald.
[b] See also Upper Dicker.
[c] See also Colgate, Roughey, and Southwater.
[d] See also Danehill.
[e] See also Bodle Street Green.
[f] See also Sayer's Common.
[g] See also Ebernoe.
[h] See also Colgate.
[i] See also Nutley.
[j] See also Burwash Weald, Hadlow Down, Mark Cross, and Tidebrook.

COUNTY OF SUSSEX—*continued.*

TABLE 5.—ECCLESIASTICAL PARISHES or DISTRICTS in the ANCIENT COUNTY.—INHABITED HOUSES and POPULATION 1901—*continued.*

Ecclesiastical Parish or District, and Diocese in which situated.	Date of Formation.	Inhabited Houses, 1901.	Population, 1901.	Ancient Parish in which situated.	Number of Registration District.
Netherfield, St. John the Baptist (*Chich.*)	1862	78	416	Battle	69
New Fishbourne, St. Peter and St. Mary (*Chich.*)	—	83	366	New Fishbourne	83
New Groombridge, St. Thomas (*Chich.*)	1886	167	776	Withyham ...	74
Newhaven, St. Michael and All Angels (*Chich.*)	—	1,072	6,373	Newhaven ...	76
Newick, St. Mary (*Chich.*)	—	227	953	Newick... ...	76
New Shoreham, St. Mary (*Chich.*)	—	732	3,837	New Shoreham	78
Newtimber, St. John the Evangelist (*Chich.*)	—	37	167	Newtimber ...	75
Ninfield, St. Mary (*Chich.*)	—	148	619	Ninfield	69 & 71
North Chapel, St. Michael (*Chich.*)	—	175	782	North Chapel ...	80
Northiam, St. Mary (*Chich.*)	—	257	1,024	Northiam ...	67
Northmarden, St. Mary the Virgin (*Chich.*)	—	2	9	Northmarden ...	86
North Mundham, St. Stephen, with Hunston, St. Leodegar (*Chich.*)	—	152	666	Hunston, North Mundham, and Pagham	83
North Stoke (*Chich.*)	—	19	91	North Stoke ...	81
Nuthurst, St. Andrew (*Chich.*)	—	167	775	Nuthurst ...	79
Nutley, St. James the Less (*Chich.*)	1847	212	967	Maresfield ...	73
Old Shoreham, St. Nicholas (*Chich.*)	—	51	281	Old Shoreham...	78
Ore [a]:—					
Christ Church (*Chich.*)	1887	791	4,173	Ore	68
St. Helen (*Chich.*) ...	—	178	1,000		
Oving [b]:—					
St. Andrew (*Chich.*)	—	91	408	Oving	83
Ovingdean, St. Wulfram (*Chich.*)	—	38	250	Ovingdean ...	76
Pagham [c]:—					
St. Thomas à Becket (*Chich.*)	—	162	730	Pagham	83
Parham, St. Peter (*Chich.*)	—	40	205	Amberley, and Parham	81
Patcham, All Saints (*Chich.*)	—	238	1,110	Patcham... ...	78
Peasmarsh, St. Peter and St. Paul (*Chich.*)	—	178	734	Peasmarsh ...	67
Pett, St. Mary and St. Peter (*Chich.*)	—	75	283	Pett	68
Petworth [d]:—					
St. Mary (*Chich.*) ...	—	501	2,298	Petworth ...	80
Pevensey, St. Nicolas (*Chich.*)	—	102	468	Pevensey ...	70
Piecombe (*Chich.*) ...	—	63	307	Piecombe ...	75
Playden, St. Michael, with East Guldeford, St. Mary (*Chich.*)	—	99	419	East Guldeford, and Playden	67
Plumpton (*Chich.*) ...	—	128	535	Plumpton ...	76
Poling, St. Nicholas (*Chich.*)	—	46	216	Poling	82
Portfield, All Saints (*Chich.*)	1871	377	1,614	Oving	83 & 84
Portslade [e]:—					
St. Nicholas, with Hangleton, St. Helen (*Chich.*)	—	572	2,971	Hangleton, and Portslade	78
Portslade by Sea, St. Andrew (*Chich.*)	1876	497	2,613	Portslade ...	78
Poynings, Holy Trinity (*Chich.*)	—	63	295	Poynings ...	78
Preston [f]:—					
St. Peter (*Chich.*) ...	—	888	5,346	Preston	78
Prestonville, St. Luke (*Chich.*)	1878	918	4,628		
Pulborough, St. Mary (*Chich.*)	—	384	1,725	Pulborough ...	81
Pyecombe (*see* Piecombe).					
Racton, with Lordington (*Chich.*)	—	28	147	Racton	86
Ringmer, St. Mary the Virgin (*Chich.*)	—	317	1,488	Ringmer... ...	76
Ripe, St. John the Baptist (*Chich.*)	—	75	322	Ripe	71
Rodmell, St. Peter (*Chich.*)	—	50	231	Rodmell	76
Roffey (*see* Roughey).					
Rogate [g]:—					
St. Bartholomew (*Chich.*)	—	154	683	Rogate	85
Rotherfield [h]:—					
St. Denys (*Chich.*) ...	—	480	2,322	Rotherfield ...	73
Rottingdean, St. Margaret (*Chich.*)	—	273	1,992	Rottingdean ...	76
Roughey (or Roffey), All Saints (*Chich.*)	1878	271	1,200	Horsham ...	79
Rudgwick, Holy Trinity (*Chich.*)	—	251	1,148	Rudgwick ...	79
Rumboldswyke, St. Rumbold (*Chich.*)	—	483	2,033	Rumboldswyke	83 & 84
Rusper, St. Mary (*Chich.*)	—	125	522	Rusper	79
Rustington, St. Peter and St. Paul (*Chich.*)	—	123	616	Rustington ...	82
Rye, St. Mary (*Chich.*)	—	983	4,337	Rye	67
St. John's Common, St. John the Evangelist* (*Chich.*)	1865	1,099	5,118	Clayton, and Keymer	75
St. Leonards on Sea [i]:—				Hastings:—	
Christ Church (*Chich.*)	1885	738	4,659	St. Mary Magdalen	68
St. Leonard (*Chich.*)	1869	769	4,988	St. Leonards, and St. Mary Magdalen	68 & 69
Salehurst, St. Mary (*Chich.*)	—	437	1,803	Salehurst ...	72
Sayer's Common, Christ Church (*Chich.*)	1881	99	459	Hurstpierpoint	75
Sedlescombe, St. John the Baptist (*Chich.*)	—	133	522	Sedlescombe ...	69
Sele (*see* Upper Beeding).					
Selham, St. James (*Chich.*)	—	24	120	Selham	85
Selmeston, St. Mary, with Alciston (*Chich.*)	—	88	405	Alciston, and Selmeston	70
Selsey, St. Peter (*Chich.*)	—	300	1,258	Selsey	83
Shermanbury, St. Giles (*Chich.*)	—	71	340	Shermanbury ...	78
Shipley [j]:—					
St. Mary the Virgin (*Chich.*)	—	191	825	Shipley	79
Sidlesham, St. Mary (*Chich.*)	—	194	799	Sidlesham ...	83
Silverhill, St. Matthew † (*Chich.*)	1870	1,023	5,640	Hastings St. Leonards	68
Singleton, St. John the Evangelist (*Chich.*)	—	123	513	Singleton ...	83
Slaugham, St. Mary (*Chich.*)	—	328	1,527	Slaugham ...	75
Slindon, St. Mary (*Chich.*)	—	106	482	Slindon	83
Slinfold, St. Peter (*Chich.*)	—	220	981	Slinfold	79
Sompting, with Cokeham (*Chich.*)	—	155	679	Sompting ...	78
South Bersted [k]:—					
St. Mary Magdalene (*Chich.*)	—	584	3,036	South Bersted...	83
Southbourne, St. John the Evangelist (*Chich.*)	1878	249	1,012	Westbourne ...	86
Southease (*Chich.*) ...	—	14	66	Southease ...	76

* See Note * on page 5.
† See Note ‖ on page 5.

[a] See also Blacklands.
[b] See also Portfield.
[c] See also North Mundham.
[d] See also Duncton.
[e] See also Portslade by Sea.
[f] See also Brighton St. Augustine, Brighton St. Saviour, and Prestonville.
[g] See also Milland.
[h] See also Crowborough, Eridge Green, and Mark Cross.
[i] See also Silverhill, and Upper St. Leonards.
[j] See also Southwater.
[k] See also Bognor.

COUNTY OF **SUSSEX**—*continued.*

TABLE 5.—ECCLESIASTICAL PARISHES or DISTRICTS in the ANCIENT COUNTY.—INHABITED HOUSES and POPULATION 1901—*continued.*

Ecclesiastical Parish or District, and Diocese in which situated.	Date of Formation.	Inhabited Houses, 1901.	Population, 1901.	Ancient Parish in which situated.	Number of Registration District.
South Heighton, St. Martin, with Tarring Neville, St. Mary (*Chich.*)	—	88	453	South Heighton, and Tarring Neville	76
South Malling, St. Michael and All Angels (*Chich.*)	—	150	725	South Malling...	76
Southover, St. John the Baptist (*Chich.*)	—	327	1,351	Southover St. John	76
South Stoke, St. Leonard (*Chich.*)	—	23	117	South Stoke ...	82
Southwater, Holy Innocents (*Chich.*)	1853	137	639	Horsham, and Shipley	79
Southwick, St. Michael and All Angels (*Chich.*)	—	700	3,364	Southwick ...	78
Stanmer cum Falmer (*Chich.*)	—	128	552	Falmer, and Stanmer	76
Stansted, Christ Church (*Chich.*)	1856	61	267	Stoughton, and Up Marden	86
Staplefield Common, St. Mark (*Chich.*)	1848	153	755	Cuckfield ...	75
Stedham [a]:— St. James (*Chich.*) ...	—	105	505	Stedham ...	85
Steep [b]:— All Saints (*Win.*), *part of* *	—	—	—	Steep	85
Steyning, St. Andrew (*Chich.*)	—	393	1,752	Steyning... ...	78
Stonegate, St. Peter (*Chich.*)	—	89	450	Ticehurst ...	72
Stopham, St. Mary the Virgin (*Chich.*)	—	32	139	Stopham... ...	80
Storrington, St. Mary (*Chich.*)	—	237	1,016	Storrington ...	81
Stoughton [c]:— St. Mary (*Chich.*) ...	—	72	321	Stoughton ...	86
Street (*Chich.*)	—	40	219	Street	76
Sullington, St. Mary (*Chich.*)	—	52	250	Sullington ...	79 & 81
Sutton, St. John the Baptist, with Bignor, Holy Cross (*Chich.*)	—	85	390	Bignor, and Sutton	80 & 85
Sutton, with Seaford, St. Leonard (*Chich.*)	—	497	2,615	Seaford	70
Tangmere, St. Andrew (*Chich.*)	—	43	166	Tangmere ...	83
Telscombe, St. Laurence, with Piddinghoe, St. John (*Chich.*)	—	69	351	Piddinghoe, and Telscombe	76
Terwick, St. Peter (*Chich.*)	—	36	155	Terwick	85
Thakeham, St. Mary (*Chich.*)	—	83	408	Thakeham ...	81
Ticehurst [d]:— St. Mary the Virgin (*Chich.*)	—	385	1,814	Ticehurst ...	72
Tidebrook, St. John the Baptist (*Chich.*)	1858	146	712	Mayfield, and Wadhurst	72 & 73
Tillington, All Hallows (*Chich.*)	—	189	820	Tillington ...	85
Tortington, St. Thomas (*Chich.*)	—	92	452	Tortington ...	82
Trotton [e]:— St. George (*Chich.*)	—	61	292	Trotton	85
Tunbridge Wells, King Charles the Martyr (*Cant.*), *part of* †	1889	68	375	Frant	72
Turner's Hill, St. Leonard (*Chich.*)	1896	161	882	Ardingley, West Hoathly, and Worth	74 & 75
Twineham, St. Peter (*Chich.*)	—	53	273	Twincham ...	75
Uckfield, Holy Cross (*Chich.*)	—	592	2,895	Uckfield	73
Udimore, St. Mary (*Chich.*)	—	87	394	Udimore... ...	67
Upper Beeding (or Sele), St. Peter (*Chich.*)	—	148	623	Upper Beeding	78
Upper Dicker, Holy Trinity (*Chich.*)	1845	110	494	Arlington, Chiddingly, and Hellingly	71
Upper St. Leonards, St. John the Evangelist (*Chich.*)	1881	471	3,109	Hastings St. Leonards	68
Upwaltham (*Chich.*)	—	10	41	Upwaltham ...	83
Wadhurst [f]:— St. Peter and St. Paul (*Chich.*)	—	575	2,609	Wadhurst ...	72
Walberton, St. Mary (*Chich.*)	—	134	610	Walberton ...	83
Waldron, All Saints (*Chich.*)	—	365	1,698	Waldron... ...	73
Warbleton [g]:— St. Mary (*Chich.*) ...	—	222	992	Warbleton ...	71
Warminghurst, St. Sepulchre (*Chich.*)	—	17	81	Warminghurst	81
Warnham, St. Margaret (*Chich.*)	—	239	1,075	Warnham ...	79
Wartling [g]:— St. Mary Magdalene (*Chich.*)	—	115	533	Wartling ...	71
Washington [h]:— St. Mary (*Chich.*) ...	—	118	546	Washington ...	81
Westbourne [i]:— St. John the Baptist (*Chich.*)	—	282	1,257	Westbourne ...	86
West Chiltington, St. Mary (*Chich.*)	—	139	622	West Chiltington	81
Westdean, All Saints (*Chich.*)	—	21	123	Westdean near Seaford	70
Westdean, St. Andrew (*Chich.*)	—	152	731	Binderton, and Westdean near Chichester	83 & 86
Westfield, St. John the Baptist (*Chich.*)	—	218	956	Westfield ...	69
West Firle, St. Peter, with Beddingham, St. Andrew (*Chich.*)	—	219	1,016	Beddingham, and West Firle	76
West Grinstead, St. George (*Chich.*)	—	297	1,500	West Grinstead	79
Westham, St. Mary (*Chich.*)	—	287	1,286	Westham ...	70
Westhampnett, St. Peter (*Chich.*)	—	80	346	Westhampnett	83
West Hoathly [j] (*Chich.*)	—	231	1,049	West Hoathly...	74
West Itchenor, St. Nicholas (*Chich.*)	—	33	121	West Itchenor...	83
West Lavington, St. Mary Magdalene (*Chich.*)	1851	64	283	West Lavington	85
Westmeston, St. Martin, with East Chiltington (*Chich.*)	—	130	674	Westmeston ...	76
West Stoke, St. Andrew (*Chich.*)	—	19	120	West Stoke ...	83
West Tarring, St. Andrew, with Durrington (*Chich.*)	—	438	1,977	Durrington, and West Tarring	82
West Thorney, St. Nicholas (*Chich.*)	—	33	148	West Thorney...	86
West Wittering, St. Peter and St. Paul (*Chich.*)	—	124	494	West Wittering	83
Whatlington, St. Mary Magdalene (*Chich.*)	—	74	343	Whatlington ...	69
Wiggonholt, with Greatham (*Chich.*)	—	19	100	Greatham, and Wiggonholt	81
Willingdon [k] (*Chich.*)	—	206	1,024	Willingdon ...	70
Wilmington, St. Mary and St. Peter (*Chich.*)	—	51	215	Wilmington ...	70
Winchelsea, St. Thomas the Apostle (*Chich.*)	—	141	670	Winchelsea ...	67
Wisborough Green [l]:— St. Peter ad Vincula (*Chich.*)	—	211	912	Wisborough Green	80

* The greater part of the Ecclesiastical Parish of Steep, All Saints, containing 158 inhabited houses, and 789 population, is in the Ancient County of Hants.

† The Ecclesiastical Parish of Tunbridge Wells, King Charles the Martyr, is partly in the Ancient County of Kent (Extra-Metropolitan); the entire Parish contains 151 inhabited houses, and 854 population.

[a] See also Linch.
[b] See also Easebourne, and Fernhurst.
[c] See also Stansted.
[d] See also Flimwell, and Stonegate.
[e] See also Milland.
[f] See also Mark Cross, and Tidebrook.
[g] See also Bodle Street Green.
[h] See also Ashington.
[i] See also Southbourne.
[j] See also Highbrook, and Turner's Hill.
[k] See also Eastbourne Christ Church.
[l] See also Loxwood.

COUNTY OF **SUSSEX**—*continued.*

TABLE 5.—ECCLESIASTICAL PARISHES or DISTRICTS in the ANCIENT COUNTY.—INHABITED HOUSES AND POPULATION 1901—*continued.*

Ecclesiastical Parish or District, and Diocese in which situated.	Date of Formation.	Inhabited Houses, 1901.	Population, 1901.	Ancient Parish in which situated.	Number of Registration District.
Wiston, St. Mary (*Chich.*)	—	54	279	Wiston	81
Withyham[a]:—					
St. John (*Chich.*) ...	1871	160	743	Withyham ...	74
St. Michael (*Chich.*)	—	142	628		
Wivelsfield[b]:—					
St. John the Baptist (*Chich.*)	—	157	1,774	Wivelsfield ...	76
Woodmancote, St. Peter (*Chich.*)	—	64	306	Woodmancote...	78
Woolbeding[c]:—					
All Hallows (*Chich.*)	—	36	177	Woolbeding ...	85
Worth[d]:—					
St. Nicholas (*Chich.*)	—	442	2,013	Worth	74
Worthing:—					
Christ Church (*Chich.*)	1855	694	3,618	Broadwater ...	82
Holy Trinity (*Chich.*)	1884	767	3,653		
St. Andrew (*Chich.*)	1888	284	1,269		
St. George (*Chich.*)	1868	960	4,432		
St. Paul (*Chich.*) ...	1894	538	2,974		
Places reputed to be Extra-Parochial for Ecclesiastical purposes:—					
Broomhill Civil Parish (*Chich.*), *part of* *	—	22	110	—	67
Chichester:— The former Civil Parishes of:—					
Cathedral Close (*Chich.*)	—	25	121	—	84
Newtown or St. John (*Chich.*)	—	24	132	—	84
St. James (*Chich.*)	—	7	38	—	84
Hastings, St Mary Bulverhythe Civil Parish (*Chich.*)	—	43	273	—	68
Slindon Civil Parish (*Chich.*), *part of* †	—	4	25	—	83
Included in the Diocese of:—					
Canterbury ...	—	299	1,405		
Chichester ...	—	116,328	603,495		
Rochester ...	—	33	137		
Winchester ...	—	34	165		
ANCIENT COUNTY ...	—	116,694	605,202		

* The Civil Parish of Broomhill, the whole of which is reputed to be Extra-Parochial for Ecclesiastical purposes, is partly in the Ancient County of Kent (Extra-Metropolitan); the entire Parish contains 29 inhabited houses, and 145 population.

† The part of the Civil Parish of Slindon which is reputed to be Extra-Parochial for Ecclesiastical purposes consists of the hamlet of Gumber.

[a] See also New Groombridge.
[b] See also Cuckfield St. Wilfrid.
[c] See also Linch.
[d] See also Copthorne, Crawley Down, and Turner's Hill.

TABLE 6.—ADMINISTRATIVE COUNTIES of EAST and WEST SUSSEX, and COUNTY BOROUGHS.—AREA; HOUSES 1901, and POPULATION 1891 and 1901.

Administrative Counties and County Boroughs.	Area in Statute Acres.	Houses, 1901.				Population.			
		Inhabited.	Uninhabited.		Building.	1891.	1901.		
			In Occupation.	Not in Occupation.		Persons.	Persons.	Males.	Females.
Administrative County of East Sussex	521,776	50,564	1,130	2,627	584	227,699	261,696	120,116	141,580
County Boroughs:									
Brighton...	2,536	21,659	1,284	971	190	115,873	123,478	54,210	69,268
Hastings...	4,495	11,429	364	670	58	63,072	65,528	26,948	38,580
Total of 2 County Boroughs...	7,031	33,088	1,648	1,641	248	178,945	189,006	81,158	107,848
Administrative County of East Sussex, together with 2 County Boroughs	528,807	83,652	2,778	4,268	832	406,644	450,702	201,274	249,428
Administrative County of West Sussex	403,602	32,461	998	1,491	411	140,987	151,553	72,450	79,103
Administrative Counties of East Sussex, together with County Boroughs, and West Sussex	932,409	116,113	3,776	5,759	1,243	547,631	602,255	273,724	328,531

COUNTY OF **SUSSEX**—*continued.*

TABLE 7.—PETTY SESSIONAL DIVISIONS of the ADMINISTRATIVE COUNTIES of EAST and WEST SUSSEX, and BOROUGHS having SEPARATE COURTS of QUARTER SESSIONS or SEPARATE COMMISSIONS of the PEACE.—AREA; HOUSES and POPULATION 1901.

PETTY SESSIONAL DIVISIONS, BOROUGHS, ETC.	AREA in Statute Acres.	HOUSES, 1901.				POPULATION, 1901.		
		In-habited.	Uninhabited. In Occu-pation.	Uninhabited. Not in Occu-pation.	Build-ing.	PERSONS.	Males.	Females.
EAST SUSSEX.								
BOROUGHS having SEPARATE COMMISSIONS of the PEACE and SEPARATE COURTS of QUARTER SESSIONS:—								
BRIGHTON	2,536	21,659	1,284	971	190	123,478	54,210	69,268
HASTINGS	4,495	11,429	364	670	58	65,528	26,948	38,580
RYE	985	906	41	31	6	3,900	1,875	2,025
BOROUGH having a SEPARATE COMMISSION of the PEACE, but no Separate Court of Quarter Sessions:—								
EASTBOURNE	5,378	7,088	133	303	116	43,344	18,097	25,247
PETTY SESSIONAL DIVISIONS:—								
BATTLE	50,441	2,402	35	104	4	10,983	5,563	5,420
BURWASH	27,780	1,720	27	82	9	7,843	3,871	3,972
CUCKFIELD	54,751	5,337	103	203	81	27,481	13,071	14,410
EAST GRINSTEAD	52,313	3,694	87	107	26	18,001	8,638	9,363
FRANT	46,532	3,020	53	113	23	14,550	7,078	7,472
HAILSHAM	81,762	4,117	92	234	45	19,139	9,636	9,503
HASTINGS *	17,683	2,594	75	415	62	14,165	6,127	8,038
HOVE	15,758	7,800	193	544	122	44,360	17,419	26,941
LEWES	83,748	7,280	203	293	68	36,793	18,289	18,504
RYE	37,257	1,649	38	131	1	7,157	3,534	3,623
UCKFIELD	47,388	2,957	50	67	21	13,980	6,918	7,062
ADMINISTRATIVE COUNTY of EAST SUSSEX, together with the COUNTY BOROUGHS of BRIGHTON and HASTINGS	528,807	83,652	2,778	4,268	832	450,702	201,274	249,428
WEST SUSSEX.								
BOROUGH having a SEPARATE COMMISSION of the PEACE and a SEPARATE COURT of QUARTER SESSIONS:—								
CHICHESTER, CITY OF	1,538	2,521	99	72	3	12,244	5,917	6,327
PETTY SESSIONAL DIVISIONS:—								
ARUNDEL	43,294	3,959	133	166	52	19,132	9,240	9,892
CHICHESTER	90,287	5,179	174	297	61	23,544	11,224	12,320
HORSHAM	78,528	6,196	140	212	79	28,502	13,994	14,508
MIDHURST	56,424	2,623	47	123	23	11,926	5,854	6,072
PETWORTH	71,655	2,939	93	197	6	13,201	6 599	6,602
STEYNING	45,514	3,773	184	217	67	17,713	8,915	8,798
WORTHING	16,362	5,271	128	207	120	25,291	10,707	14,584
ADMINISTRATIVE COUNTY of WEST SUSSEX	403,602	32,461	998	1,491	411	151,553	72,450	79,103
ADMINISTRATIVE COUNTIES of EAST SUSSEX (together with the COUNTY BOROUGHS of BRIGHTON and HASTINGS) and WEST SUSSEX	932,409	116,113	3,776	5,759	1,243	602,255	273,724	328,531

* In the figures for the Petty Sessional Division of Hastings are included those for the Non-Corporate Members of the Port of Hastings, viz., The Liberty of the Sluice and Petit Iham. It is stated that, although these areas are within the jurisdiction of the Justices acting for the Borough of Hastings, it would appear that the Justices acting for the Hastings Division have concurrent jurisdiction with the Borough Justices; and, as a matter of convenience, any cases arising in these areas are heard by the County Magistrates.

COUNTY OF **SUSSEX**—*continued.*

TABLE 8.—ADMINISTRATIVE COUNTIES of EAST and WEST SUSSEX, and their SUB-DIVISION into URBAN and RURAL DISTRICTS—AREA; HOUSES 1901, and POPULATION 1891 and 1901.

—	Area in Statute Acres.	Houses, 1901.				Population.			
		Inhabited.	Uninhabited.		Building.	1891.	1901.		
			In Occupation.	Not in Occupation.		Persons.	Persons.	Males.	Females.
ADMINISTRATIVE COUNTY of EAST SUSSEX, together with 2 COUNTY BOROUGHS	528,807	83,652	2,778	4,268	832	406,644	450,702	201,274	249,428
URBAN DISTRICTS ...	48,396	59,152	2,272	3,138	674	292,964	333,994	143,327	190,667
RURAL DISTRICTS ...	480,411	24,500	506	1,130	158	113,680	116,708	57,947	58,761
ADMINISTRATIVE COUNTY of WEST SUSSEX	403,602	32,461	998	1,491	411	140,987	151,553	72,450	79,103
URBAN DISTRICTS ...	10,035	13,322	500	475	215	54,501	65,188	29,335	35,853
RURAL DISTRICTS ...	393,567	19,139	498	1,016	196	86,486	86,365	43,115	43,250
ADMINISTRATIVE COUNTIES of EAST SUSSEX, together with 2 COUNTY BOROUGHS, and WEST SUSSEX	932,409	116,113	3,776	5,759	1,243	547,631	602,255	273,724	328,531
URBAN DISTRICTS ...	58,431	72,474	2,772	3,613	889	347,465	399,182	172,662	226,520
RURAL DISTRICTS ...	873,978	43,639	1,004	2,146	354	200,166	203,073	101,062	102,011

TABLE 9.—COUNTY BOROUGHS, MUNICIPAL BOROUGHS, and other URBAN DISTRICTS, with their CONSTITUENT CIVIL PARISHES and WARDS.—AREA; HOUSES 1901, and POPULATION 1891 and 1901.

NOTE.—The letters C.B., M.B., and U.D. respectively denote County Borough, Municipal Borough, and Urban District; and the numbers in parenthesis following the names of the Civil Parishes refer to the Registration Districts and Sub-Districts within which the several Parishes are situated. *See* Table 12.

—	Area in Statute Acres.	Houses, 1901.				Population.			
		Inhabited.	Uninhabited.		Building.	1891.	1901.		
			In Occupation.	Not in Occupation.		Persons.	Persons.	Males	Females.
ADMINISTRATIVE COUNTY OF EAST SUSSEX.									
TOTAL URBAN DISTRICTS (including 2 COUNTY BOROUGHS)	48,396	59,152	2,272	3,138	674	292,964	333,994	143,327	190,667
Battle (U.D.)...	8,252	632	7	23	—	3,153	2,996	1,469	1,527
Civil Parish: Battle (69 : 2).									

COUNTY OF **SUSSEX**—*continued.*

TABLE 9.—COUNTY BOROUGHS, MUNICIPAL BOROUGHS, and other URBAN DISTRICTS, with their CONSTITUENT CIVIL PARISHES and WARDS.—AREA; HOUSES 1901, and POPULATION 1891 and 1901—*continued.*

—	Area in Statute Acres.	Houses, 1901.				Population.			
			Uninhabited.			1891.	1901.		
		Inhabited.	In Occupation.	Not in Occupation.	Building.	Persons.	Persons.	Males.	Females.
ADMINISTRATIVE COUNTY of EAST SUSSEX—*cont.*									
Bexhill (U.D.)	**8,013**	**2,146**	**67**	**382**	**62**	5,206	**12,213**	**5,152**	**7,061**
Civil Parish: Bexhill (69 : 1).									
Brighton (C.B.)	**2,536**	**21,659**	**1,284**	**971**	**190**	115,873	**123,478**	**54,210**	**69,268**
Civil Parishes:									
Brighton (77 : 1, 2) ...	1,629	17,650	1,226	744	81	102,716	102,320	45,013	57,307
Preston (78 : 1)	907	4,009	58	227	109	13,157	21,158	9,197	11,961
Wards:									
Hanover	—	1,873	13	45	4	—	11,235	5,427	5,808
Kemp Town	—	1,217	38	147	19	—	7,150	2,516	4,634
Lewes Road	—	2,272	47	51	32	—	13,371	6,222	7,149
Montpelier	—	1,054	26	48	4	—	5,887	2,227	3,660
Pavilion	—	795	419	32	1	—	4,561	1,962	2,599
Pier	—	1,838	56	127	—	—	10,487	4,545	5,942
Preston	—	2,423	35	120	48	—	13,172	5,767	7,405
Preston Park	—	1,586	23	107	61	—	7,986	3,430	4,556
Queens Park	—	1,297	36	85	13	—	8,424	3,826	4,598
Regency	—	1,286	182	33	—	—	7,523	2,944	4,579
St. John	—	2,149	18	38	1	—	11,987	5,872	6,115
St. Nicholas	—	1,662	211	47	—	—	9,173	4,260	4,913
St. Peter	—	1,404	69	37	—	—	7,653	3,726	3,927
West...	—	803	111	54	7	—	4,869	1,486	3,383
Burgess Hill (U.D.) ...	**1,494**	**1,056**	**10**	**32**	**14**	4,145	**4,888**	**2,234**	**2,654**
Civil Parishes:									
Clayton Urban (75 : 3) ...	340	386	5	5	8	1,529	1,775	892	883
Keymer Urban (75 : 3) ...	1,154	670	5	27	6	2,616	3,113	1,342	1,771
Cuckfield (U.D.)	**862**	**334**	**7**	**7**	**6**	1,737	**1,813**	**837**	**976**
Civil Parish: Cuckfield (75 : 2).									
Eastbourne (M.B.) ...	**5,378**	**7,088**	**133**	**303**	**116**	34,969	**43,344**	**18,097**	**25,247**
Civil Parish: Eastbourne (70 : 2)									
Wards:									
Central...	—	1,555	78	67	7	—	9,655	3,769	5,886
East	—	2,970	33	109	46	—	16,836	8,102	8,734
St. Mary	—	1,920	17	91	56	—	10,752	4,271	6,481
West	—	643	5	36	7	—	6,101	1,955	4,146
East Grinstead (U.D.) ...	**6,503**	**1,144**	**23**	**24**	**15**	5,180	**6,094**	**2,824**	**3,270**
Civil Parish: East Grinstead (74 : 2).									

COUNTY OF **SUSSEX**—*continued.*

TABLE 9.—COUNTY BOROUGHS, MUNICIPAL BOROUGHS, and other URBAN DISTRICTS, with their CONSTITUENT CIVIL PARISHES and WARDS.—AREA; HOUSES 1901, and POPULATION 1891 and 1901—*continued.*

—	Area in Statute Acres.	Houses, 1901.				Population.			
		Inhabited.	Uninhabited.		Building.	1891.	1901.		
			In Occupation.	Not in Occupation.		Persons.	Persons.	Males.	Females.
ADMINISTRATIVE COUNTY OF EAST SUSSEX—*cont.*									
Hastings[a] (C.B.)	4,495	11,429	364	670	58	63,072	65,528	26,948	38,580
Civil Parishes:									
All Saints (68 : 2)	433	1,353	28	66	9	6,067	6,799	3,113	3,686
Hollington St. John (69 : 1)	562	384	5	14	3	1,691	1,924	900	1,024
Holy Trinity (68 : 2) ...	202	771	37	60	4	5,172	4,825	1,679	3,146
St. Andrew (68 : 2) ...	34	264	—	9	—	1,666	1,447	642	805
St. Clement (68 : 2) ...	130	922	49	47	—	4,856	4,656	2,179	2.477
St. Helens (68 : 1)... ...	901	1,151	36	59	16	5,218	6,184	2,923	3,261
St. Leonards (68 : 3) ...	598	1,156	32	128	6	6,950	7,693	2,778	4,915
St. Mary Bulverhythe (68 : 3)	140	43	1	1	—	191	273	128	145
St. Mary in the Castle (68 : 2)	216	2,291	73	114	2	11,869	12,498	5,318	7,180
St. Mary Magdalen (68 : 3)	360	1,944	95	127	6	14,415	13,123	4,610	8,513
St. Matthew (68 : 3) ...	916	1,093	6	44	12	4,643	5,783	2,532	3,251
St. Michael on the Rock (68 : 2)	3	57	2	1	—	334	323	146	177
Wards:									
All Saints	—	1,117	24	60	8	—	5,567	2,478	3,089
Holy Trinity	—	1,046	40	69	4	—	6,246	2,291	3,955
St. Clements	—	1,190	57	56	—	—	6,026	2,887	3,139
St. Helens	—	924	28	47	17	—	5,051	2,427	2,624
St. Leonards	—	1,151	32	151	14	—	7,501	2,369	5,132
St. Mary in the Castle Lower	—	1,188	65	61	—	—	6,480	2,518	3,962
St. Mary in the Castle Upper	—	1,303	11	59	2	—	7,119	3,301	3,818
St. Mary Magdalen ...	—	1,111	84	64	—	—	8,005	2,829	5,176
St. Peters	—	1,162	15	57	7	—	7,061	2.766	4,295
Silverhill and Hollington	—	1,237	8	46	6	—	6,472	3,082	3,390
Hayward's Heath (U.D.)	928	697	10	19	22	2,452	3,717	1,596	2,121
Civil Parish: Hayward's Heath (75 : 2).									
Hove[b] (M.B.)...	1,521	6,283	174	479	102	28,335	36,535	13,549	22,986
Civil Parishes:									
Aldrington (78 : 1) ...	743	1,270	8	118	43	2,238	6,840	2,785	4,055
Hove (78 : 1)	778	5,013	166	361	59	26,097	29,695	10,764	18,931
Wards:									
Adelaide	—	354	3	68	—	—	2,376	607	1,769
Brunswick	—	448	53	33	—	—	2.789	945	1,844
Goldsmid	—	627	16	79	27	—	3,774	1,094	2.680
Goldstone	—	1,078	11	39	15	—	6,798	3,307	3,491
Medina...	—	448	17	40	4	—	2,494	801	1,693
Morris	—	446	30	40	6	—	2,716	744	1,972
Portland	—	650	6	54	38	—	3,804	1,749	2,055
Stanford	—	627	1	36	1	—	3,255	966	2,289
Vallance	—	985	35	26	6	—	5,493	2,300	3,193
Wish	—	620	2	64	5	—	3,036	1,036	2,000

[a] By Local Government Board Order, No. P. 1,388, which was confirmed by Local Government Board Provisional Orders Confirmation (No. 17) Act, 1897, and came into operation on 9th November, 1897, the County Borough of Hastings was extended to include parts of the Civil Parishes of Fairlight, Hollington, Ore, and St. Matthew; the part of Fairlight being added to All Saints Civil Parish; the part of Ore being added to Blacklands Civil Parish which was then re-named St. Helens; the part of Hollington, and a portion of the added part of St. Matthew being constituted Hollington St. John Civil Parish; and the remaining part of St. Matthew being added to St. Leonards Civil Parish.

[b] By Local Government Board Order, No. 30,228, which came into operation on 26th September, 1893, the Urban District of Hove was extended to include the Civil Parish of Aldrington. By Order in Council, dated 18th July, 1898, the Urban District of Hove was incorporated a Municipal Borough.

COUNTY OF **SUSSEX**—*continued.*

TABLE 9.—COUNTY BOROUGHS, MUNICIPAL BOROUGHS, and other URBAN DISTRICTS, with their CONSTITUENT CIVIL PARISHES and WARDS.—AREA; HOUSES 1901, and POPULATION 1891 and 1901—*continued.*

—	Area in Statute Acres.	Houses, 1901.				Population.			
		In-habited.	Uninhabited.		Build-ing.	1891.	1901.		
			In Occu-pation.	Not in Occu-pation.		Persons.	Persons.	Males.	Females.
ADMINISTRATIVE COUNTY of EAST SUSSEX—*cont*									
Lewes (M.B.)...	**1,042**	**2,423**	**88**	**63**	**11**	10,997	**11,249**	**5,304**	**5,945**
Civil Parishes:									
All Saints (76 : 3)	51	387	35	12	2	1,903	1,801	785	1,016
Kingston Urban (76 : 4) ...	33	2	—	—	—	9	11	6	5
St. Ann (76 : 3)	289	379	8	16	6	2,019	2,146	1,062	1,084
St. John the Baptist, Southover (76 : 3)	217	325	2	5	3	1,245	1,343	621	722
St. John under the Castle (76 : 3)	192	671	22	13	—	2,904	3,063	1,500	1,563
St. Michael (76 : 3) ...	19	171	11	4	—	804	748	311	437
St. Thomas à Becket in the Cliffe (76 : 3)	33	372	10	10	—	1,559	1,605	775	830
South Malling (76 : 3) ...	204	110	—	3	—	502	496	233	263
The Castle Precincts (76 : 3)	4	6	—	—	—	52	36	11	25
Wards:									
Bridge	—	869	45	25	2	—	3,902	1,793	2,109
Castle	—	848	33	17	—	—	3,847	1,822	2,025
Priory	—	706	10	21	9	—	3,500	1,689	1,811
Newhaven (U.D.)	**1,172**	**1,140**	**4**	**51**	**22**	4,955	**6,772**	**3,747**	**3,025**
Civil Parishes:									
Denton Urban (76 : 4) ...	208	68	—	2	—	433	399	226	173
Newhaven (76 : 4) ...	964	1,072	4	49	22	4,522	6,373	3,521	2,852
Portslade by Sea[a] (U.D.)	**382**	**1,003**	**16**	**35**	**16**	4,097	**5,217**	**2,625**	**2,592**
Civil Parish:									
Portslade by Sea (78 : 1).									
Rye (M.B.)	**985**	**906**	**41**	**31**	**6**	3,871	**3,900**	**1,875**	**2,025**
Civil Parish:									
Rye (67 : 1).									
Seaford (U.D.)	**3,073**	**620**	**37**	**43**	**21**	2,425	**3,355**	**1,504**	**1,851**
Civil Parishes:									
East Blatchington (76 : 4)	729	123	11	10	15	434	740	300	440
Seaford (70 : 3)	2,344	497	26	33	6	1,991	2615	1,204	1,411
Uckfield (U.D.)	**1,760**	**592**	**7**	**5**	**13**	2,497	**2,895**	**1,356**	**1,539**
Civil Parish:									
Uckfield (73 : 3).									
ADMINISTRATIVE COUNTY OF WEST SUSSEX.									
TOTAL URBAN DISTRICTS	**10,035**	**13,322**	**500**	**475**	**215**	54,501	**65,188**	**29,335**	**35,853**
Arundel (M.B.)	**1,969**	**551**	**25**	**15**	**5**	2,644	**2,739**	**1,324**	**1,415**
Civil Parish:									
Arundel (82 : 3).									

[a] By Local Government Board Order, No. 37,456, which came into operation on 1st April, 1898, part of the Civil Parish of Portslade was constituted the Civil Parish and Urban District of Portslade by Sea.

COUNTY OF **SUSSEX**—*continued.*

TABLE 9.—COUNTY BOROUGHS, MUNICIPAL BOROUGHS, and other URBAN DISTRICTS, with their CONSTITUENT CIVIL PARISHES and WARDS.—AREA; HOUSES 1901, and POPULATION 1891 and 1901—*continued.*

—	Area in Statute Acres.	Houses, 1901.				Population.			
		In-habited.	Uninhabited.		Build-ing.	1891.	1901.		
			In Occu-pation.	Not in Occu-pation.		Persons.	Persons.	Males.	Females.
ADMINISTRATIVE COUNTY OF WEST SUSSEX—*cont.*									
Bognor[a] (U.D.)	885	1,210	84	47	27	4,620	6,180	2,584	3,596
Civil Parish: Bognor (83 : 1, 2).									
Chichester, City of[b] (M.B.)	1,538	2,521	99	72	3	10,815	12,244	5,917	6,327
Civil Parish: Chichester (84 : 1).									
Wards:									
East	—	904	29	24	3	—	4,978	2,591	2,387
South	—	814	39	32	—	—	3,609	1,640	1,969
West	—	803	31	16	—	—	3,657	1,686	1,971
Horsham[c] (U.D.)	839	2,020	78	53	15	8,087	9,446	4,427	5,019
Civil Parish: Horsham (79 : 2).									
Littlehampton[d] (U.D.) ...	2,224	1,504	47	60	32	5,772	7,363	3,348	4,015
Civil Parishes:									
Littlehampton (82 : 2) ...	929	1,205	47	56	32	4,452	5,950	2,626	3,324
Wick (82 : 2)	1,295	299	—	4	—	1,320	1,413	722	691
New Shoreham (U.D.) ...	135	732	50	19	—	3,393	3,837	1,942	1,895
Civil Parish: New Shoreham (78 : 1).									
Southwick[e] (U.D.) ...	1,006	700	12	35	36	2,564	3,364	1,696	1,668
Civil Parish: Southwick (78 : 1).									
Worthing (M.B.)	1,439	4,084	105	174	97	16,606	20,015	8,097	11,918
Civil Parishes:									
Heene (82 : 1)	431	571	17	61	44	1,691	3,019	973	2,046
Worthing (82 : 1)	1,008	3,513	88	113	53	14,915	16,996	7,124	9,872
Wards:									
Central	—	1,082	63	39	13	—	5,815	2,321	3,494
East	—	822	6	28	22	—	3,807	1,619	2,188
North East	—	677	8	22	3	—	3,381	1,480	1,901
North West	—	932	11	24	15	—	3,993	1,704	2,289
West	—	571	17	61	44	—	3,019	973	2,046

[a] By Local Government Board Order, No. 41,494, which came into operation on 1st October, 1900, parts of the Civil Parishes of Bersted and Pagham were added to the Civil Parish and Urban District of Bognor.

[b] By Local Government Board Order, No. P. 955, which was confirmed by Local Government Board Provisional Orders Confirmation (No. 16) Act, 1893, and came into operation on 9th November, 1893, the City of Chichester was extended to include parts of the Civil Parishes of All Saints, St. Bartholomew, St. Pancras, St. Peter the Great or Sub Deanery, Oving, Rumboldswyke, and St. James. By Local Government Board Order, No. P. 1,142, which was confirmed by Local Government Board Provisional Orders Confirmation (No. 16) Act, 1895, and came into operation on 9th November, 1895, the City of Chichester was again extended to include the Civil Parish of St. Bartholomew Rural, and parts of the Civil Parishes of Sub Deanery Rural and St. Pancras Rural. By Local Government Board Order, No. 34,011, which came into operation on 26th March, 1896, the Parishes within the Borough were consolidated into one Civil Parish of Chichester.

[c] By Local Government Board Order, No. 42,098, which came into operation on 1st October, 1901, part of the Civil Parish of Horsham Rural was added to the Civil Parish and Urban District of Horsham. The figures at the date of the Census for the extended Urban District were as follows:—

Horsham (U.D.)	—	2,275	82	54	15	—	10,781	5,103	5,678

[d] By Local Government Board Order, No. 41,338, which came into operation on 1st April, 1901, part of the Civil Parish of Lyminster was constituted the Civil Parish of Wick and added to the Urban District of Littlehampton.

[e] By Local Government Board Order, No. 39,616, which came into operation on 1st October, 1899, the Civil Parish of Southwick was constituted an Urban District.

COUNTY OF **SUSSEX**—*continued.*

TABLE 10.—RURAL DISTRICTS.—AREA; HOUSES 1901, and POPULATION 1891 and 1901.

NOTE.—The Registration Districts of Brighton (77) and Chichester (84) contain no Rural area; while the Poor Law Unions and Registration Districts of Hailsham (71), Petworth (80), Thakeham (81), Midhurst (85) and Westbourne (86) contain no Urban District. Under the Provisions of the Local Government Act, 1894, considerable changes were made in the constitution of Rural Districts. In Sussex they comprise exclusively Parishes in the Poor Law Unions of the same names, except Chailey, which consists of Parishes in Lewes Poor Law Union, and East Steyning and West Steyning which together comprise the Rural Parishes in Steyning Poor Law Union. The extent of each Rural District may readily be seen in the map preceding the Tables.

RURAL DISTRICT.	No. of Registration District.	AREA in Statute Acres.	HOUSES, 1901.				POPULATION.			
			Inhabited.	Uninhabited.		Building.	1891.	1901.		
				In-Occupation.	Not in Occupation.		PERSONS.	PERSONS.	Males.	Females.
ADMINISTRATIVE COUNTY OF EAST SUSSEX.										
TOTAL RURAL DISTRICTS.	—	**480,411**	**24,500**	**506**	**1,130**	**158**	113,680	**116,708**	**57,947**	**58,761**
Battle	69	37,097	1,494	25	72	4	7,224	6,804	3,476	3,328
Chailey	76	49,963	2,369	55	97	11	11,899	12,219	5,967	6,252
Cuckfield, *part of** ...	75	52,332	3,116	69	129	35	14,687	15,380	7,721	7,659
Eastbourne	70	33,583	1,110	33	86	5	4,852	5,173	2,589	2,584
East Grinstead	74	45,810	2,550	64	83	11	11,509	11,907	5,814	6,093
East Steyning	78	11,569	451	2	27	4	2,040	2,301	1,073	1,228
Hailsham	71	58,063	3,407	66	168	41	14,683	15,728	7,969	7,759
Hastings	68	9,670	448	8	33	—	2,022	1,952	975	977
Newhaven	76	25,127	801	23	47	6	4,139	4,609	2,318	2,291
Rye	67	37,257	1,649	38	131	1	7,719	7,157	3,534	3,623
Ticehurst	72	45,915	2,777	41	106	14	13,386	12,767	6,318	6,449
Uckfield	73	74,025	4,328	82	151	26	19,520	20,711	10,193	10,518
ADMINISTRATIVE COUNTY OF WEST SUSSEX.										
TOTAL RURAL DISTRICTS.	—	**393,567**	**19,139**	**498**	**1,016**	**196**	86,486	**86,365**	**43,115**	**43,250**
Cuckfield, *part of** ...	75	1,763	70	—	5	—	305	277	134	143
East Preston	82	29,358	1,874	48	68	31	7,372	8,809	4,442	4,367
Horsham †	79	75,774	4,105	59	155	64	17,743	18,716	9,383	9,333
Midhurst	85	66,775	2,999	50	144	24	14,247	13,612	6,694	6,918
Petworth	80	45,754	1,893	81	128	3	9,431	8,529	4,265	4,264
Thakeham	81	40,632	1,624	36	120	7	8,049	7,302	3,707	3,595
Westbourne	86	32,026	1,573	29	122	11	7,084	6,815	3,437	3,378
Westhampnett	83	70,872	3,147	84	169	27	14,084	13,928	6,863	7,065
West Steyning	78	30,613	1,854	111	105	29	8,171	8,377	4,190	4,187

* The entire Rural District of Cuckfield, which is partly in East Sussex and partly in West Sussex, contains:

54,095	3,186	69	134	35	14,992	15,657	7,855	7,802

† On 1st October, 1901, part of Horsham Rural District, viz., part of Horsham Rural Civil Parish was transferred, by Local Government Board Order, No. 42,098, to Horsham Urban District. The figures at the date of the Census for the Rural District, as thus altered, were as follows:

—	3,850	55	154	64	—	17,381	8,707	8,674

COUNTY OF **SUSSEX**—*continued.*

TABLE 11.—CIVIL PARISHES in the ADMINISTRATIVE COUNTIES of EAST and WEST SUSSEX, and in each COUNTY BOROUGH.—INHABITED HOUSES 1901, and POPULATION 1891 and 1901.

NOTE.—The expression "Civil Parish" means "a place for which a separate Poor Rate is or can be made, or for which a separate Overseer is or can be appointed." The Parishes are arranged alphabetically, those having compound names being placed in the order indicated by the usual pronunciation of those names; thus East Blatchington will be found under the letter E, and Little Horsted under the letter L. The Registration Districts of the County of Sussex were at the time of the Census all co-extensive with the Poor Law Unions or Parishes of the same names with the exception of Lewes (No. 76), which comprised the Poor Law Unions of Lewes and Newhaven. Newhaven Poor Law Union was, however, constituted a separate Registration District (No. 76B) on 1st October, 1901 (*see* Note *, Table 12, page 26).

Civil Parish.	Inhabited Houses. 1901.	Population. 1891.	Population. 1901.	Registration District in which situated.	No. of Registration District.
ADMINISTRATIVE EAST SUSSEX.					
Alciston	41	204	180	Eastbourne ...	70
Aldrington ...	1,270	2,238	6,840	Steyning... ...	78
Alfriston	123	585	534	Eastbourne ...	70
Ardingley ...	198	1,280	1,346	Cuckfield ...	75
Arlington ...	115	648	542	Hailsham ...	71
Ashburnham ...	122	629	570	Battle	69
Balcombe ...	228	977	1,052	Cuckfield ...	75
Barcombe ...	252	1,068	1,165	Lewes	76
Battle	632	3,153	2,996	Battle	69
Beckley	225	1,141	948	Rye	67
Beddingham ...	102	454	481	Lewes	76
Berwick	36	172	174	Eastbourne ...	70
Bexhill	2,146	5,206	12,213	Battle	69
Bishopstone ...	60	301	301	Lewes	76
Bodiam	56	310	252	Ticehurst ...	72
Bolney	192	829	886	Cuckfield ...	75
Brede	224	1,046	976	Rye	67
Brightling ...	128	750	578	Battle	69
Broomhill ...	29	118	145	Rye	67
Burwash	440	2,093	1,977	Ticehurst ...	72
Buxted	426	2,039	2,038	Uckfield	73
Catsfield	166	791	806	Battle	69
Chailey	279	1,333	1,363	Lewes	76
Chalvington ...	27	152	115	Hailsham ...	71
Chiddingly ...	199	882	824		
Clayton	100	437	520	Cuckfield ...	75
Clayton Urban...	386	1,529	1,775		
Crowhurst ...	104	446	574	Battle	69
Cuckfield ...	334	1,737	1,813	Cuckfield ...	75
Cuckfield Rural	305	1,541	1,528		
Dallington ...	94	422	411	Battle	69
Danehill	240	1,214	1,140	Uckfield	73
Denton	23	101	117	Lewes	76
Denton Urban ...	68	433	399		
Ditchling... ...	265	1,226	1,253		
East Blatchington	123	434	740		
Eastbourne ...	7,088	34,969	43,344	Eastbourne ...	70
East Chiltington	69	436	390	Lewes	76
ADMINISTRATIVE EAST SUSSEX:—*cont.*					
Eastdean... ...	55	268	277	Eastbourne ...	70
East Grinstead...	1,144	5,180	6,094	East Grinstead	74
East Guldeford	28	159	137	Rye	67
East Hoathly ...	168	882	808	Uckfield	73
Etchingham ...	203	904	880	Ticehurst ...	72
Ewhurst	210	1,041	935	Battle	69
Fairlight	92	448	411	Hastings... ...	68
Falmer	103	543	458	Lewes	76
Fletching ...	243	1,171	1,088	Uckfield	73
Folkington ...	20	108	93	Eastbourne ...	70
Forest Row ...	545	2,389	2,516	East Grinstead	74
Framfield ...	341	1,663	1,616	Uckfield	73
Frant	354	1,733	1,692	Ticehurst ...	72
Friston	26	92	135	Eastbourne ...	70
Fulking	46	225	228	Steyning... ...	78
Glynde	75	329	359	Lewes	76
Guestling ...	188	891	753	Hastings... ...	68
Hailsham ...	886	3,339	4,197	Hailsham... ...	71
Hamsey	114	564	552	Lewes	76
Hangleton ...	15	49	69	Steyning... ...	78
Hartfield	316	1,558	1,501	East Grinstead	74
Hayward's Heath	697	2,452	3,717	Cuckfield ...	75
Heathfield ...	597	2,300	2,745	Hailsham ...	71
Hellingly	366	1,571	1,855		
Hollington Rural	98	428	438	Battle	69
Hooe	102	480	436	Hailsham ...	71
Horsted Keynes	189	792	888	Cuckfield ...	75
Hove	5,013	26,097	29,695	Steyning... ...	78
Hurstmonceux...	317	1,454	1,429	Hailsham ...	71
Hurstpierpoint...	608	2,883	3,033	Cuckfield ...	75
Icklesham ...	332	1,524	1,447	Rye	67
Iden	113	503	462		
Iford	35	183	179	Lewes	76
Isfield	97	423	431	Uckfield	73
Jevington ...	69	278	309	Eastbourne ...	70

COUNTY OF **SUSSEX**—*continued.*

TABLE 11.—CIVIL PARISHES in the ADMINISTRATIVE COUNTIES of EAST and WEST SUSSEX, and in each COUNTY BOROUGH.—INHABITED HOUSES 1901, and POPULATION 1891 and 1901—*continued.*

Civil Parish.	Inhabited Houses. 1901.	Population. 1891.	Population. 1901.	Registration District in which situated.	No. of Registration District.
ADMINISTRATIVE EAST SUSSEX:—*cont.*					
Keymer	257	1,229	1,247	Cuckfield ...	75
Keymer Urban...	670	2,616	3,113		
Kingston near Lewes	23	108	117	Lewes	76
Kingston Urban	2	9	11		
Laughton ...	144	723	616	Hailsham ...	71
Lewes:—					
All Saints ...	387	1,903	1,801	Lewes	76
St. Ann... ...	379	2,019	2,146		
St. Ann Without	18	82	73		
St. John the Baptist, Southover	325	1,245	1,343		
St. John under the Castle	671	2,904	3,063		
St. John Without	29	146	115		
St. Michael ...	171	804	748		
St. Thomas à Becket in the Cliffe	372	1,559	1,605		
The Castle Precincts	6	52	36		
Lindfield	558	2,233	2,606	Cuckfield ...	75
Litlington ...	23	112	108	Eastbourne ...	70
Little Horsted ...	52	265	265	Uckfield	73
Lullington ...	4	25	25	Eastbourne ...	70
Maresfield ...	433	2,116	2,001	Uckfield	73
Mayfield	621	3,217	3,164		
Mountfield ...	129	576	587	Battle	69
Newhaven ...	1,072	4,522	6,373	Lewes	76
Newick	227	1,033	953		
Newtimber ...	37	203	167	Cuckfield	75
Ninfield	174	773	747	Hailsham... ...	71
Northiam ...	257	1,128	1,024	Rye	67
Ore	93	491	505	Hastings	68
Ovingdean ...	38	161	250	Lewes	76
Patcham	238	1,064	1,110	Steyning	78
Peasmarsh ...	178	809	734	Rye	67
Penhurst	18	120	84	Battle	69
Pett	75	282	283	Hastings	68
Pevensey... ...	102	437	468	Eastbourne ...	70

Civil Parish.	Inhabited Houses. 1901.	Population. 1891.	Population. 1901.	Registration District in which situated.	No. of Registration District.
ADMINISTRATIVE EAST SUSSEX:—*cont.*					
Piddinghoe ...	47	241	231	Lewes	76
Piecombe... ...	63	353	307	Cuckfield	75
Playden	71	282	282	Rye	67
Plumpton ...	128	468	595	Lewes	76
Portslade... ...	49	143	287	Steyning... ...	78
Portslade by Sea	1,003	4,097	5,217		
Poynings	63	305	295		
Preston Rural ...	19	159	213		
Ringmer	317	1,497	1,488	Lewes	76
Ripe	75	387	322	Hailsham... ...	71
Rodmell	50	229	231	Lewes	76
Rotherfield ...	1,342	5,099	6,462	Uckfield	73
Rottingdean ...	273	1,627	1,992	Lewes	76
Rye...	906	3,871	3,900	Rye	67
Rye Foreign ...	77	483	437		
Salehurst... ...	437	2,061	1,803	Ticehurst... ...	72
Seaford	497	1,991	2,615	Eastbourne ...	70
Sedlescombe ...	133	622	522	Battle	69
Selmeston ...	47	210	225	Eastbourne ...	70
Slaugham ...	328	1,616	1,527	Cuckfield	75
Southease ...	14	66	66	Lewes	76
South Heighton	71	217	331		
South Malling ...	110	502	496		
South Malling Without	40	241	229		
Southover Without	2	19	8		
Stanmer	25	147	94		
Street	40	208	219		
Tarring Neville	17	87	72		
Telscombe ...	22	128	120		
Ticehurst... ...	584	2,931	2,931	Ticehurst... ...	72
Twineham ...	53	314	273	Cuckfield	75
Uckfield	592	2,497	2,895	Uckfield	73
Udimore	93	410	403	Rye	67
Wadhurst ...	703	3,354	3,232	Ticehurst... ...	72
Waldron	365	1,431	1,693	Uckfield	73
Warbleton ...	289	1,381	1,359	Hailsham ...	71
Wartling... ...	116	563	541		
West Blatchington	21	95	99	Steyning	78

COUNTY OF **SUSSEX**—*continued.*

TABLE 11.—CIVIL PARISHES in the ADMINISTRATIVE COUNTIES of EAST and WEST SUSSEX, and in each COUNTY BOROUGH.—INHABITED HOUSES 1901, and POPULATION 1891 and 1901—*continued.*

Civil Parish.	Inhabited Houses 1901.	Population. 1891.	Population. 1901.	Registration District in which Situated.	No. of Registration District.
ADMINISTRATIVE EAST SUSSEX:—*cont.*					
Westdean ...	21	117	123	Eastbourne ...	70
Westfield ...	218	1,051	956	Battle	69
West Firle ...	117	530	535	Lewes	76
Westham... ...	287	1,140	1,286	Eastbourne ...	70
West Hoathly ...	312	1,442	1,446	East Grinstead...	74
Westmeston ...	61	282	284	Lewes	76
Whatlington ...	74	348	343	Battle	69
Willingdon ...	206	830	1,024	Eastbourne ...	70
Wilmington ...	50	274	212		
Winchelsea, St. Thomas the Apostle	22	116	157	Rye	67
Withyham ...	469	2,073	2,147	East Grinstead...	74
Wivelsfield ...	234	1,983	2,157	Lewes	76
Worth	908	4,047	4,297	East Grinstead...	74
ADMINISTRATIVE EAST SUSSEX	50,564	227,699	261,696		
COUNTY BOROUGHS:—					
BRIGHTON:— Brighton ...	17,650	102,716	102,320	Brighton	77
Preston... ...	4,009	13,157	21,158	Steyning	78
TOTAL ...	21,659	115,873	123,478		
HASTINGS:— All Saints ...	1,353	6,067	6,799	Hastings	68
Hollington St. John	384	1,691	1,924	Battle	69
Holy Trinity ...	771	5,172	4,825	Hastings... ...	68
St. Andrew ...	264	1,666	1,447		
St. Clement ...	922	4,856	4,656		
St. Helens ...	1,151	5,218	6,184		
St. Leonards ...	1,156	6,950	7,693		
St. Mary Bulverhythe	43	191	273		
St. Mary in the Castle	2,291	11,869	12,498		
St. Mary Magdalen	1,944	14,415	13,123		
St. Matthew	1,093	4,643	5,783		
St. Michael on the Rock	57	334	323		
TOTAL	11,429	63,072	65,528		
ADMINISTRATIVE EAST SUSSEX, together with 2 COUNTY BOROUGHS	83,652	406,644	450,702		

Civil Parish.	Inhabited Houses 1901.	Population. 1891.	Population. 1901.	Registration District in which Situated.	No. of Registration District.
ADMINISTRATIVE WEST SUSSEX.					
Albourne ...	70	305	277	Cuckfield ...	75
Aldingbourne ...	179	798	779	Westhampnett	83
Amberley ...	118	525	560	Thakeham ...	81
Angmering ...	224	1,014	1,046	East Preston ...	82
Appledram ...	30	144	134	Westhampnett	83
Arundel	551	2,644	2,739	East Preston ...	82
Ashington ...	45	219	180	Thakeham ...	81
Ashurst	69	327	315	Steyning ...	78
Barlavington ...	24	175	130	Petworth ...	80
Barnham ...	54	230	255	Westhampnett	83
Bepton	54	263	238	Midhurst ...	85
Bersted	74	333	382	Westhampnett	83
Bignor	25	127	104	Petworth ...	80
Billingshurst ...	397	1,658	1,591	Horsham ...	79
Binderton ...	21	110	117	Westhampnett	83
Binsted	23	103	105		
Birdham	91	453	389		
Bognor	1,210	4,620	6,180		
Bosham	273	1,258	1,149	Westbourne ...	86
Botolphs	14	70	75	Steyning ...	78
Boxgrove... ...	161	699	651	Westhampnett	83
Bramber	38	169	162	Steyning ...	78
Broadwater ...	269	1,016	1,187	East Preston .	82
Burpham... ...	60	280	249		
Burton	10	57	54	Petworth ...	80
Bury	116	531	481		
Chichester ...	2,521	10,815	12,244	Chichester ...	84
Chidham	63	241	260	Westbourne ...	86
Chithurst ...	60	297	271	Midhurst ...	85
Clapham	46	270	226	East Preston ...	82
Climping	52	251	219		
Coates	14	84	71	Petworth ...	80
Cocking	94	449	408	Midhurst ...	85
Coldwaltham ...	90	338	351	Thakeham ...	81
Compton	66	268	289	Westbourne ...	86
Coombes	11	86	68	Steyning... ...	78
Cowfold	198	945	968	Horsham ...	79
Crawley	92	437	441		
Didling	11	61	45	Midhurst ...	85
Donnington ...	86	191	199	Westhampnett	83
Duncton	52	259	245	Petworth ...	80
Durrington ...	53	153	257	East Preston ...	82

COUNTY OF **SUSSEX**—*continued.*

TABLE 11.—CIVIL PARISHES in the ADMINISTRATIVE COUNTIES of EAST and WEST SUSSEX, and in each COUNTY BOROUGH.—INHABITED HOUSES 1901, and POPULATION 1891 and 1901—*continued.*

Civil Parish.	Inhabited Houses 1901.	Population. 1891.	Population. 1901.	Registration District in which Situated.	No. of Registration District.
ADMINISTRATIVE WEST SUSSEX:—*cont.*					
Earnley	24	140	115	Westhampnett	83
Eartham	26	138	118		
Easebourne ...	290	1,392	1,398	Midhurst ...	85
Eastdean... ...	70	303	305	Westhampnett	83
Eastergate ...	46	174	216		
East Lavington	37	191	165	Midhurst ...	85
Eastmarden ...	17	74	69	Westbourne ...	86
East Preston ...	78	414	564	East Preston ...	82
East Wittering...	36	214	157	Westhampnett	83
Edburton ...	16	134	120	Steyning... ...	78
Egdean	15	75	59	Petworth ...	80
Elsted	44	191	191	Midhurst ...	85
Felpham	182	724	744	Westhampnett	83
Fernhurst ...	250	1,133	1,076	Midhurst ...	85
Ferring	59	226	243	East Preston ...	82
Findon	149	775	656	Thakeham ...	81
Fittleworth ...	141	761	657	Petworth ...	80
Ford	20	102	94	East Preston ..	82
Funtington ...	232	1,020	994	Westbourne ...	86
Goring	130	561	551	East Preston ...	82
Graffham... ...	83	407	347	Midhurst ...	85
Greatham ...	12	66	52	Thakeham ...	81
Hardham... ...	22	124	111		
Harting	291	1,279	1,238	Midhurst ...	85
Heene	571	1,691	3,019	East Preston ...	82
Henfield	440	2,006	1,867	Steyning ...	78
Heyshott	91	393	389	Midhurst ...	85
Horsham * ...	2,020	8,087	9,446	Horsham ...	79
Horsham Rural *	750	2,976	3,649		
Houghton ...	35	174	162	East Preston ...	82
Hunston	49	187	217	Westhampnett	83
Ifield	772	2,817	3,383	Horsham ...	79
Iping	92	530	409	Midhurst ...	85
Itchingfield ...	103	492	535	Horsham ...	79
Kingston ...	10	43	40	East Preston ...	82
Kingston by Sea	110	253	545	Steyning ...	78
Kirdford	319	1,648	1,447	Petworth ...	80
ADMINISTRATIVE WEST SUSSEX:—*cont.*					
Lancing	274	1,285	1,244	Steyning ...	78
Lavant	152	787	734	Westhampnett	83
Linch	23	98	101	Midhurst ...	85
Linchmere ...	77	351	392		
Littlehampton ...	1,205	4,452	5,950	East Preston ...	82
Lodsworth ...	141	645	635	Midhurst ...	85
Lower Beeding...	278	1,284	1,211	Horsham	79
Lurgashall ...	150	762	701	Midhurst ...	85
Lyminster ...	84	373	418	East Preston ...	82
Madehurst ...	37	176	192	Westhampnett	83
Merston	25	108	121		
Middleton ...	7	40	35		
Midhurst	345	1,674	1,650	Midhurst ...	85
New Fishbourne	127	382	603	Westhampnett	83
New Shoreham...	732	3,393	3,837	Steyning... ...	78
North Ambersham	31	170	147	Midhurst ...	85
North Chapel ...	175	742	782	Petworth ...	80
Northmarden ...	2	39	9	Westbourne ...	86
North Mundham	103	476	449	Westhampnett	83
North Stoke ...	19	100	91	Thakeham ...	81
Nuthurst	174	853	808	Horsham ...	79
Old Shoreham ...	51	260	281	Steyning... ...	78
Oving	106	483	504	Westhampnett	83
Pagham	160	784	717		
Parham	15	58	73	Thakeham ...	81
Patching	53	270	248	East Preston ...	82
Petworth	549	2,867	2,503	Petworth ...	80
Poling	43	178	200	East Preston ...	82
Pulborough ...	384	1,787	1,725	Thakeham ...	81
Rackham... ..	25	134	132		
Racton	28	100	147	Westbourne ...	86
Rogate	210	964	940	Midhurst ...	85
Rudgwick ...	251	1,177	1,148	Horsham ...	79
Rusper	125	548	522		
Rustington ...	123	434	616	East Preston ...	82
Selham	11	48	60	Midhurst ...	85
Selsey	300	1,039	1,258	Westhampnett	83.

* See Note * Table 12, page 27.

COUNTY OF **SUSSEX**—*continued.*

TABLE 11.—CIVIL PARISHES in the ADMINISTRATIVE COUNTIES of EAST and WEST SUSSEX, and in each COUNTY BOROUGH.—INHABITED HOUSES 1901, and POPULATION 1891 and 1901—*continued.*

Civil Parish.	Inhabited Houses. 1901.	Population. 1891.	Population. 1901.	Registration District in which situated.	No. of Registration District.
ADMINISTRATIVE WEST SUSSEX:—*cont.*					
Shermanbury ...	71	356	340	Steyning... ...	78
Shipley	208	1,061	901	Horsham ...	79
Sidlesham ...	194	920	799	Westhampnett	83
Singleton... ...	123	579	513		
Slindon	110	539	507		
Slinfold	220	853	981	Horsham ...	79
Sompting ...	155	700	679	Steyning ...	78
South Ambersham	29	136	126	Midhurst ...	85
South Stoke ...	23	131	117	East Preston ...	82
Southwick ...	700	2,564	3,364	Steyning... ...	78
Stedham	118	558	567	Midhurst ...	85
Steyning	393	1,705	1,752	Steyning... ...	78
Stopham	32	151	139	Petworth ...	80
Storrington ...	237	1,293	1,016	Thakeham ...	81
Stoughton ...	126	604	558	Westbourne ...	86
Sullington ...	32	212	149	Thakeham ...	81
Sutton	52	325	243	Petworth ...	80
Tangmere ...	43	164	166	Westhampnett	83
Terwick	38	190	170	Midhurst ...	85
Thakeham ...	82	486	404	Thakeham ...	81
Tillington ...	189	871	820	Midhurst ...	85
Tortington ...	92	288	452	East Preston ...	82
Treyford	25	114	122	Midhurst ...	85
Trotton	94	451	434		
Upmarden ...	71	310	309	Westbourne ...	86
Upper Beeding...	148	506	623	Steyning... ...	78
Upwaltham ...	10	67	41	Westhampnett	83
Walberton ...	130	628	587		
Warminghurst...	17	70	81	Thakeham ...	81

Civil Parish.	Inhabited Houses. 1901.	Population. 1891.	Population. 1901.	Registration District in which situated.	No. of Registration District.
ADMINISTRATIVE WEST SUSSEX:—*cont.*					
Warnham ...	239	1,060	1,075	Horsham ...	79
Warningcamp ...	35	159	200	East Preston ...	82
Washington ...	168	838	737	Thakeham ...	81
Westbourne ...	531	2,409	2,269	Westbourne ...	86
WestChiltington	140	620	626	Thakeham ...	81
Westdean ...	131	611	614	Westbourne ...	86
West Grinstead	298	1,582	1,503	Horsham ...	79
Westhampnett...	80	505	346	Westhampnett	83
West Itchenor ...	33	115	121		
West Lavington	64	218	283	Midhurst ...	85
West Stoke ...	19	103	120	Westhampnett	83
West Tarring ...	385	1,035	1,720	East Preston ...	82
West Thorney ...	33	150	148	Westbourne ...	86
West Wittering	124	582	494	Westhampnett	83
Wick	299	1,320	1,413	East Preston ...	82
Wiggonholt ...	7	52	48	Thakeham ...	81
Wisborough Green	369	1,629	1,614	Petworth ...	80
Wiston	62	352	310	Thakeham ...	81
Woodmancote ...	64	314	306	Steyning... ...	78
Woolbeding ...	57	361	289	Midhurst ...	85
Worthing... ...	3,513	14,915	16,996	East Preston ...	82
Yapton	162	666	738	Westhampnett	83
ADMINISTRATIVE WEST SUSSEX	32,461	140,987	151,553		
ADMINISTRATIVE COUNTIES of EAST SUSSEX (together with 2 COUNTY BOROUGHS) and WEST SUSSEX	116,113	547,631	602,255		

COUNTY OF SUSSEX—*continued.*

TABLE 12.—REGISTRATION COUNTY, DISTRICTS, and SUB-DISTRICTS, with their constituent CIVIL PARISHES.—AREA; HOUSES and POPULATION 1891 and 1901, and SEPARATE OCCUPIERS 1901.

EXPLANATORY NOTES.

(1.) The Registration Districts of the County of Sussex are all co-extensive with the Poor Law Unions or Parishes of the same names, with the exception of Lewes (No. 76), which comprises the Poor Law Unions of Lewes and Newhaven.

(2.) Where the name of the Registration County in which a Parish is situated differs from that of the Administrative County, the name of the latter is added in italics, East and West Sussex being, however, treated as one Administrative County for the purposes of this Table; the names of County Boroughs are also stated after the names of the Parishes situated therein. The differences between the Registration County and the Administrative County are shown in Table 2.

(3.) Parishes that are situated in a County Borough, Municipal Borough, or Urban District are distinguished by black type thus—**Rye.**

(4.) The places named in footnotes as being included in Civil Parishes are generally localities having no defined boundaries, such as hamlets, villages, etc.

(5.) For particulars of existing detached parts of Civil Parishes see Table 13, and for changes in the boundaries of Civil Parishes effected by the Local Government Acts of 1888 and 1894, and by Local Acts since 1891, see Table 14. In all Districts and Sub-Districts marked + changes were made in boundaries between the Census of 1891 and that of 1901. Full particulars of the alterations have been published in the Registrar-General's Annual Reports.

(6.) Revised areas of Civil Parishes have been furnished by the Ordnance Survey Department; for the area of the Tidal Water and Foreshore comprised in Civil Parishes see Table 15.

REGISTRATION DISTRICTS and SUB-DISTRICTS and Civil Parishes.	AREA in Statute Acres.		HOUSES.					Families or Separate Occupiers.	POPULATION.					
	Land and Inland Water.	Inland Water only.	Inhabited.	Inhabited.	Uninhabited. In Occupation.	Uninhabited. Not in Occupation.	Building.		Persons.		Males.		Females.	
			1891.	1901.				1901.	1891.	1901.	1891.	1901.	1891.	1901.
REGISTRATION COUNTY	938,630	3,121	100,758	116,811	3,800	5,786	1,248	134,048	551,138	605,785	253,767	275,166	297,871	330,619
67. RYE	38,242	280	2,541	2,555	79	162	7	2,621	11,590	11,057	5,701	5,409	5,889	5,648
1. RYE	15,895	200	1,359	1,402	52	58	6	1,441	6,225	6,097	3,032	2,984	3,193	3,163
Broomhill ...	2,559	101	23	29	1	—	—	29	118	145	63	76	55	69
East Guldeford	2,826	16	35	28	1	2	—	36	159	137	77	62	82	75
Iden	2,969	39	123	113	3	10	—	113	503	462	216	211	257	251
Peasmarsh ...	3,793	9	192	178	1	10	—	180	809	734	397	370	412	364
Playden	1,295	20	67	71	3	2	—	71	282	282	129	125	153	157
Rye	985	14	849	906	41	31	6	940	3,871	3,900	1,872	1,875	1,999	2,025
Rye Foreign* ...	1,468	1	70	77	2	3	—	72	483	437	248	215	235	222
2. BECKLEY ...	22,347	80	1,182	1,153	27	104	1	1,180	5,365	4,960	2,669	2,475	2,696	2,485
Beckley [a] ...	5,619	16	235	225	6	26	—	234	1,141	948	549	473	592	475
Brede [b]	4,830	6	227	224	1	15	—	229	1,016	976	547	484	499	492
Icklesham [c] ...	5,227	42	344	332	15	28	—	339	1,524	1,447	724	693	800	754
Northiam ...	3,584	10	261	257	3	20	1	258	1,128	1,024	574	512	554	512
Udimore... ...	2,289	5	93	93	—	13	—	98	410	408	214	212	196	196
Winchelsea St. Thomas the Apostle	798	1	22	22	2	2	—	22	116	157	61	101	55	56
68 HASTINGS +...	13,603	38	10,187	11,493	367	689	55	14,646	63,403	65,556	26,259	27,023	37,144	38,533
1. ORE + ...	10,571	22	1,338	1,599	44	92	16	1,763	7,240	8,136	3,549	3,898	3,691	4,238
Fairlight ...	2,818	3	94	92	2	12	—	95	448	411	220	196	228	215
Guestling [d] ...	3,576	6	178	188	4	8	—	189	801	753	411	372	390	381
Ore...	1,368	3	88	93	2	3	—	93	491	505	282	267	209	238
Pett	1,908	10	61	75	—	10	—	75	282	283	148	140	134	143
St. Helens (*Hastings C.B.*)	901	—	917	1,151	36	59	16	1,311	5,218	6,184	2,488	2,923	2,730	3,261
2. ALL SAINTS +	1,018	4	5,126	5,658	189	297	15	6,895	29,964	30,548	12,756	13,077	17,208	17,471
Hastings—(*C.B.*)														
All Saints [e]	433	2	1,162	1,353	28	66	9	1,586	6,067	6,799	2,845	3,113	3,222	3,686
Holy Trinity	202	—	722	771	37	60	4	929	5,172	4,825	1,861	1,679	3,311	3,146
St. Andrew	34	2	281	264	—	9	—	399	1,666	1,447	708	642	958	805
St. Clement	130	—	877	922	49	47	—	1,083	4,856	4,656	2,300	2,179	2,556	2,477
St. Mary in the Castle	216	—	2,026	2,291	73	114	2	2,829	11,869	12,498	4,894	5,318	6,975	7,180
St. Michael on the Rock	3	—	58	57	2	1	—	69	334	323	148	146	186	177
3. ST. MARY MAGDALEN +	2,014	12	3,723	4,286	134	300	24	5,988	26,199	26,872	9,954	10,048	16,245	16,824
Hastings—(*C.B.*)														
St. Leonards	598	4	937	1,156	32	128	6	1,598	6,950	7,693	2,558	2,778	4,392	4,915
St. Mary Bulverhythe	140	—	27	43	1	1	—	60	191	273	91	128	100	145
St. Mary Magdalen	360	1	1,968	1,944	95	127	6	2,990	14,415	13,123	5,196	4,610	9,219	8,513
St. Matthew [f]	916	7	791	1,093	6	44	12	1,340	4,643	5,783	2,109	2,532	2,534	3,251

* A considerable proportion of the population of Rye Foreign Civil Parish was enumerated in the Rye Union Workhouse, *see* Table 17.

[a] Including Four Oaks.
[b] Including Broad Oak.
[c] Including Rye Harbour, and the town of Winchelsea.
[d] Including Guestling Green, and Leanham.
[e] Including Belmont.
[f] Including Silverhill.

COUNTY OF **SUSSEX**—*continued.*

TABLE 12.—REGISTRATION COUNTY, DISTRICTS, and SUB-DISTRICTS, with their constituent CIVIL PARISHES.—AREA; HOUSES and POPULATION 1891 and 1901, and SEPARATE OCCUPIERS 1901 —*continued.*

REGISTRATION DISTRICTS and SUB-DISTRICTS and Civil Parishes.	Area in Statute Acres. Land and Inland Water.	Area in Statute Acres. Inland Water only.	Houses. Inhabited. 1891.	Houses. Inhabited. 1901.	Houses. Uninhabited. In Occupation. 1901.	Houses. Uninhabited. Not in Occupation. 1901.	Houses. Building. 1901.	Families or Separate Occupiers. 1901.	Population. Persons. 1891.	Population. Persons. 1901.	Population. Males. 1891.	Population. Males. 1901.	Population. Females. 1891.	Population. Females. 1901.
69. BATTLE +	53,924	106	3,401	4,656	104	491	69	4,973	17,274	23,937	8,524	10,997	8,750	12,940
1. BEXHILL + ...	28,264	68	1,995	3,260	86	439	66	3,542	10,483	17,598	5,094	7,842	5,389	9,756
Ashburnham [a] ...	4,079	28	129	122	6	9	—	123	629	570	331	312	298	258
Bexhill [b] ...	8,013	11	1,009	2,146	67	382	62	2,388	5,206	12,213	2,412	5,152	2,794	7,061
Brightling [c] ...	4,901	8	133	128	5	5	—	128	750	578	390	310	360	268
Catsfield [d] ...	3,018	14	159	166	2	6	—	168	791	806	404	394	387	412
Crowhurst ...	2,168	—	88	104	—	14	1	109	446	574	236	304	210	270
Dallington ...	1,941	1	83	94	—	2	—	98	422	411	208	201	214	210
Hollington	2,127	5	81	98	1	6	—	104	428	438	212	222	216	216
Hollington, Rural St. John [e] (*Hastings C.B.*)	562	—	293	384	5	14	3	406	1,691	1,924	833	900	858	1,024
Penhurst ...	1,455	1	20	18	—	1	—	18	120	84	68	47	52	37
2. BATTLE	25,660	38	1,406	1,396	18	52	3	1,431	6,791	6,339	3,430	3,155	3,361	3,184
Battle [f]	8,252	19	644	632	7	23	—	656	3,153	2,996	1,555	1,469	1,598	1,527
Ewhurst [g] ...	5,846	8	219	210	—	9	2	212	1,041	935	550	479	491	456
Mountfield ...	3,928	3	116	129	1	5	—	129	576	587	302	289	274	298
Sedlescombe [h] ...	2,061	2	137	133	3	6	1	136	622	522	293	239	329	283
Westfield [i] ...	4,314	5	216	218	5	5	—	220	1,051	956	550	488	501	468
Whatlington ...	1,259	1	74	74	2	4	—	78	348	343	180	191	168	152
70. EASTBOURNE +	41,305	89	6,552	8,695	192	422	127	10,378	41,812	51,132	18,067	21,890	23,745	29,242
1. WESTHAM + ...	18,418	44	629	784	26	56	4	760	3,067	3,392	1,509	1,648	1,558	1,744
Folkington ...	1,343	—	22	20	—	4	—	22	108	93	54	41	54	52
Jevington [j] ...	2,395	1	61	69	2	6	—	71	278	309	151	158	127	151
Pevensey [k] ...	4,397	27	83	102	2	18	2	107	437	468	197	209	240	259
Westham [l] ...	5,031	14	234	287	16	13	—	291	1,140	1,286	570	635	570	651
Willingdon [m] ...	3,666	1	172	206	4	8	2	216	830	1,024	406	501	424	523
Wilmington ...	1,586	1	57	50	2	7	—	53	274	212	131	104	143	108
2. EASTBOURNE +	8,977	16	5,266	7,169	133	308	116	8,758	35,329	43,756	14,859	18,332	20,470	25,424
Eastbourne ...	5,378	16	5,190	7,088	133	303	116	8,677	34,969	43,344	14,665	18,097	20,304	25,247
Eastdean ...	2,163	—	61	55	—	5	—	55	268	277	141	161	127	116
Friston	1,436	—	15	26	—	—	—	26	92	135	53	74	39	61
3. SEAFORD + ...	13,910	29	657	792	33	58	7	860	3,416	3,984	1,699	1,910	1,717	2,074
Alciston	2,090	1	44	41	3	6	—	43	204	180	113	93	91	87
Alfriston [n] ...	2,445	—	129	123	3	9	—	126	585	534	295	264	290	270
Berwick	1,104	3	32	36	1	—	1	38	172	174	92	94	80	80
Litlington ...	904	—	24	23	—	1	—	23	112	108	57	48	55	60
Lullington ...	1,157	—	3	4	—	1	—	4	25	25	13	15	12	10
Seaford... ...	2,344	12	361	497	26	33	6	555	1,991	2,615	954	1,204	1,037	1,410
Selmeston ...	1,598	2	44	47	—	5	—	47	210	225	104	117	106	108
Westdean ...	2,268	11	20	21	—	3	—	24	117	123	71	75	46	48
71. HAILSHAM +	58,063	93	3,043	3,407	66	168	41	3,546	14,683	15,728	7,540	7,969	7,143	7,759
1. HURSTMONCEUX	29,144	85	1,420	1,595	31	74	8	1,643	6,951	7,257	3,567	3,662	3,384	3,595
Heathfield [o] ...	8,032	10	464	597	10	29	7	615	2,300	2,745	1,189	1,390	1,111	1,355
Hooe	2,473	5	93	102	1	5	—	102	480	436	252	232	228	204
Hurstmonceux [p]	6,507	8	311	317	5	21	1	329	1,454	1,429	719	701	735	728
Ninfield [q] ...	2,619	—	165	174	2	4	—	174	773	747	395	386	378	361
Warbleton [r] ...	6,226	6	276	289	8	8	—	301	1,381	1,359	717	696	664	663
Wartling [s] ...	3,287	6	111	116	5	7	—	122	563	541	295	257	268	284
2. HELLINGLY +	28,919	58	1,623	1,812	35	94	33	1,903	7,732	8,471	3,973	4,307	3,759	4,164
Arlington [t] ...	5,232	33	116	115	5	11	1	115	648	542	334	275	314	267
Chalvington ...	748	1	29	27	—	2	—	27	152	115	79	63	73	52
Chiddingly [u] ...	4,481	5	199	199	3	14	—	205	882	824	468	415	414	409
Hailsham [v] ...	5,330	4	716	886	16	32	25	950	3,369	4,197	1,693	2,063	1,676	2,134
Hellingly [w] ...	6,050	11	328	366	3	15	7	381	1,571	1,855	810	1,003	761	852
Laughton [x] ...	5,177	4	156	144	7	18	—	148	723	616	383	317	340	299
Ripe	1,901	—	79	75	1	2	—	77	387	322	206	171	181	151

[a] Including Brigden Hill, and Ponts Green.
[b] Including Belle Hill, Little Common, and Sidley Green.
[c] Including Cackle Street, Holling Grove, and Oxley's Green.
[d] Including Catsfield Stream, and Henley's Down.
[e] Including Castle Ham, and St. Leonard's Green.
[f] Including Netherfield Road, and Watch Oak.
[g] Including Cripp's Corner, and Staple Cross.
[h] Including Sedlescombe Street.
[i] Including New Cut.
[j] Including Wannock.
[k] Including Wallsend.
[l] Including Friday Street, and Handcombe.
[m] Including Lower Willingdon.
[n] Including Winton.
[o] Including Broad Oak, Cade Street, Maynards Green, Punnett's Town, Tower Street, and Vine's Cross.
[p] Including Flowers Green, Gardner Street, Stunt's Green, and part of Windmill Hill.
[q] Including Lower Street, and Russell's Green.
[r] Including Bodle Street Green, Rushlake Green, and Three Cups Corner.
[s] Including Boreham Street, and part of Windmill Hill.
[t] Including Milton, and part of Upper Dicker.
[u] Including Gun Hill, Muddles Green, and part of Whitesmith.
[v] Including Cacklebury, Magham Down, and Polegate.
[w] Including Horsebridge, and part of Upper Dicker.
[x] Including part of Whitesmith.

COUNTY OF **SUSSEX**—*continued.*

TABLE 12.—REGISTRATION COUNTY, DISTRICTS, and SUB-DISTRICTS, with their constituent CIVIL PARISHES.—AREA; HOUSES and POPULATION 1891 and 1901, and SEPARATE OCCUPIERS 1901 —*continued.*

REGISTRATION DISTRICTS and SUB-DISTRICTS and Civil Parishes.	Area in Statute Acres.		HOUSES.					Families or Separate Occupiers.	POPULATION.					
	Land and Inland Water.	Inland Water only.	Inhabited.	Inhabited.	Uninhabited. In Occupation.	Uninhabited. Not in Occupation.	Building.		Persons.		Males.		Females.	
			1891.	1901.				1901.	1891.	1901.	1891.	1901.	1891.	1901.
72. **TICEHURST** +	52,136	183	3,399	3,475	65	133	19	3,533	16,893	16,297	8,160	7,760	8,733	8,537
1. TICEHURST ...	15,717	28	1,031	1,024	14	41	4	1,022	5,024	4,908	2,444	2,387	2,580	2,521
Burwash [a] ...	7,452	13	464	440	9	23	4	440	2,093	1,977	1,043	993	1,050	984
Ticehurst [b] ...	8,265	15	567	584	5	18	—	582	2,931	2,931	1,401	1,394	1,530	1,537
2. SALEHURST ...	12,063	42	677	696	13	41	5	711	3,275	2,935	1,679	1,484	1,596	1,451
Bodiam	1,604	11	62	56	—	8	—	56	310	252	155	128	155	124
Etchingham [c]	3,894	10	188	203	4	8	4	210	904	880	466	438	438	442
Salehurst [d] ...	6,565	21	427	437	9	25	1	445	2,061	1,803	1,058	918	1,003	885
3. WADHURST ...	15,690	62	1,052	1,071	24	26	6	1,094	5,240	4,938	2,608	2,430	2,632	2,508
Lamberhurst (*Kent*)	5,476	30	382	368	14	9	1	382	1,886	1,706	915	821	971	885
Wadhurst [e] ...	10,214	32	670	703	10	17	5	712	3,354	3,232	1,693	1,609	1,661	1,623
4. FRANT + ...	8,666	51	639	684	14	25	4	706	3,354	3,516	1,429	1,459	1,925	2,057
Broadwater Down (*Kent*)	745	1	285	330	10	18	4	348	1,621	1,824	583	621	1,038	1,203
Frant [f]	7,921	50	354	354	4	7	—	358	1,733	1,692	846	838	887	854
73. **UCKFIELD** +	75,785	286	4,290	4,920	89	156	39	5,065	22,017	23,606	10,985	11,549	11,032	12,057
1. ROTHERFIELD	28,397	71	1,568	1,963	39	89	18	2,018	8,316	9,626	4,081	4,631	4,235	4,995
Mayfield [g] ...	13,666	34	576	621	20	31	3	626	3,217	3,164	1,617	1,578	1,600	1,586
Rotherfield [h] ...	14,731	37	992	1,342	19	58	15	1,392	5,099	6,462	2,464	3,053	2,635	3,409
2. FRAMFIELD ...	15,334	50	784	874	7	20	4	884	3,976	4,122	2,007	2,053	1,969	2,069
East Hoathly [i]	2,622	11	166	168	3	4	—	172	882	808	426	395	456	413
Framfield [j] ...	6,468	21	332	341	4	11	1	347	1,663	1,616	857	835	806	781
Waldron [k] ..	6,244	18	286	365	—	5	3	365	1,431	1,698	724	823	707	875
3. ISFIELD	6,038	54	607	741	9	12	13	774	3,185	3,591	1,556	1,696	1,629	1,895
Isfield	1,894	21	93	97	2	4	—	100	423	431	219	219	204	212
Little Horsted...	2,384	23	52	52	—	3	—	52	265	265	139	121	126	144
Uckfield [l] ...	1,760	10	462	592	7	5	13	622	2,497	2,895	1,198	1,356	1,299	1,539
4. MARESFIELD +	26,016	111	1,331	1,342	34	35	4	1,389	6,540	6,267	3,341	3,169	3,199	3,098
Buxted [m] ...	8,961	22	406	426	9	17	4	437	2,039	2,038	1,032	1,011	1,007	1,027
Danehill [n] ...	2,938	1	244	240	7	3	—	252	1,214	1,140	629	575	585	565
Fletching [o] ...	5,985	63	253	243	13	5	—	252	1,171	1,088	591	547	580	541
Maresfield [p] ...	8,132	25	428	433	5	10	—	448	2,116	2,001	1,089	1,036	1,027	965
74. **EAST GRINSTEAD** +	52,313	263	3,216	3,694	87	107	26	3,789	16,689	18,001	8,238	8,638	8,451	9,363
1. WITHYHAM ...	18,514	95	712	785	21	27	8	804	3,631	3,648	1,785	1,752	1,846	1,896
Hartfield [q] ...	10,388	37	295	316	4	11	1	321	1,558	1,501	781	727	777	774
Withyham [r] ...	8,126	58	417	469	17	16	7	483	2,073	2,147	1,004	1,025	1,069	1,122
2. EAST GRINSTEAD +	15,128	53	1,416	1,689	44	37	16	1,760	7,569	8,610	3,695	4,051	3,874	4,559
East Grinstead [s]	6,503	27	929	1,144	23	24	15	1,197	5,180	6,094	2,494	2,824	2,686	3,270
Forest Row [t] ...	8,625	26	487	545	21	13	1	563	2,389	2,516	1,201	1,227	1,188	1,289
3. WORTH	18,671	115	1,088	1,220	22	43	2	1,225	5,489	5,743	2,758	2,835	2,731	2,908
West Hoathly [u]	5,340	13	297	312	6	19	2	315	1,442	1,446	734	727	708	719
Worth [v]	13,331	102	791	908	16	24	—	910	4,047	4,297	2,024	2,108	2,023	2,189

[a] Including Burwash Common, and Burwash Weald.
[b] Including Flimwell, and Stonegate.
[c] Including part of Hurst Green.
[d] Including Northbridge Street, Robertsbridge, and part of Hurst Green.
[e] Including Cousley Wood, Sparrow's Green, and Tidebrook.
[f] Including Eridge Green.
[g] Including Five Ashes, and Hadlow Down.
[h] Including Crowborough, Jarvis Brook, and Mark Cross.
[i] Including The Nursery.
[j] Including Blackboys, and Stonebridge.
[k] Including Cross in Hand, and Little London.
[l] Including New Town, and Ridgewood.
[m] Including Highhurst Wood.
[n] Including Chelwood Common.
[o] Including Splayne's Green.
[p] Including Nutley.
[q] Including Holtye.
[r] Including Crowborough Town, and part of Groombridge,
[s] Including part of Ashurstwood.
[t] Including Hammerwood, and part of Ashurstwood.
[u] Including Birchgrove, Highbrook, and Selsfield Common.
[v] Including Crawley Down, Three Bridges, Turner's Hill, and part of Copthorne.

COUNTY OF **SUSSEX**—*continued.*

TABLE 12.—REGISTRATION COUNTY, DISTRICTS, and SUB-DISTRICTS, with their constituent CIVIL PARISHES.—AREA; HOUSES and POPULATION 1891 and 1901, and SEPARATE OCCUPIERS 1901 —*continued.*

REGISTRATION DISTRICTS and SUB-DISTRICTS and Civil Parishes.	AREA in Statute Acres. Land and Inland Water.	AREA in Statute Acres. Inland Water only.	HOUSES. Inhabited. 1891.	HOUSES. Inhabited. 1901.	HOUSES. Uninhabited. In Occupation. 1901.	HOUSES. Uninhabited. Not in Occupation. 1901.	HOUSES. Building. 1901.	Families or Separate Occupiers. 1901.	POPULATION. Persons. 1891.	POPULATION. Persons. 1901.	POPULATION. Males. 1891.	POPULATION. Males. 1901.	POPULATION. Females. 1891.	POPULATION. Females. 1901.
75. CUCKFIELD +	57,379	218	4,493	5,273	96	192	77	5,645	23,326	26,075	11,398	12,522	11,928	13,553
1. LINDFIELD +...	13,433	54	800	945	17	33	[illegible]	987	4,305	4,340	2,292	2,474	2,013	2,366
Ardingley *[a] ...	3,841	10	191	198	2	12	3	198	1,280	1,346	818	842	462	504
Horsted Keynes	3,829	20	162	189	12	4	1	199	792	888	395	426	397	462
Lindfield... ...	5,763	24	447	558	3	17	2	590	2,233	2,606	1,079	1,206	1,154	1,400
2. CUCKFIELD +	21,552	91	1,583	1,892	40	59	42	2,055	8,323	9,637	3,993	4,532	4,330	5,105
Balcombe ...	4,795	26	197	228	5	8	12	230	977	1,052	486	534	491	518
Cuckfield [b] ...	862	2	305	334	7	7	6	365	1,737	1,813	812	837	925	976
Cuckfield Rural [c]	9,485	24	302	305	2	16	—	325	1,541	1,528	778	775	763	753
Hayward's Heath	928	2	457	697	10	19	22	786	2,452	3,717	1,109	1,596	1,343	2,121
Slaugham [d] ...	5,482	37	327	328	16	9	2	349	1,616	1,527	808	790	808	737
3. HURSTPIERPOINT +	22,394	73	2,105	2,436	39	100	29	2,603	10,698	11,598	5,113	5,516	5,585	6,082
Albourne ...	1,763	2	64	70	—	5	—	78	305	277	145	134	160	143
Bolney [e]	3,557	17	178	192	5	12	—	192	829	886	430	457	399	429
Clayton	2,119	3	86	100	2	2	—	101	437	520	188	228	249	292
Clayton Urban	340	1	329	386	5	5	8	421	1,529	1,775	747	892	782	883
Hurstpierpoint [f]	5,088	31	522	608	11	21	14	647	2,883	3,033	1,449	1,509	1,434	1,524
Keymer	2,429	13	244	257	9	17	1	307	1,229	1,247	553	560	676	687
Keymer Urban [g]	1,154	2	524	670	5	27	6	701	2,616	3,113	1,148	1,342	1,468	1,771
Newtimber ...	1,721	2	35	37	—	—	—	36	203	167	104	86	99	81
Piecombe ...	2,286	—	65	63	1	3	—	65	353	307	188	172	165	135
Twineham [h] ...	1,937	2	58	53	1	8	—	55	314	273	161	136	153	137
76. LEWES + † ...	78,033	181	6,023	6,856	181	268	65	7,312	32,424	35,589	16,169	17,636	16,255	17,953
1. DITCHLING +	15,245	17	710	797	13	43	6	843	4,603	4,898	2,171	2,306	2,432	2,592
Ditchling ...	4,265	7	233	265	4	14	—	285	1,226	1,253	568	571	658	682
East Chiltington	1,671	2	67	69	1	3	—	69	436	390	220	218	216	172
Plumpton ...	2,450	4	98	128	—	6	1	137	468	595	242	321	226	274
Street	1,281	—	39	40	—	1	1	42	208	219	104	110	104	109
Westmeston ...	2,436	—	60	61	—	—	—	61	282	284	132	145	150	139
Wivelsfield ‡ ...	3,142	4	213	234	8	19	4	249	1,983	2,157	905	941	1,078	1,216
2. CHAILEY + § ...	22,613	92	1,144	1,218	38	45	5	1,269	5,641	5,636	2,880	2,814	2,761	2,822
Barcombe [i] ...	5,031	34	235	252	15	13	3	263	1,068	1,165	540	558	528	607
Chailey	5,939	19	258	279	5	8	2	300	1,333	1,363	698	725	635	638
Hamsey [j]... ...	2,747	12	111	114	—	8	—	118	564	552	276	298	288	254
Newick	1,977	15	213	227	8	3	—	229	1,033	953	502	446	531	507
Ringmer [k] ...	5,739	10	299	317	10	11	—	330	1,497	1,488	798	735	699	753
Lewes St. John Without	1,180	2	28	29	—	2	—	29	146	115	66	52	80	63
3. LEWES + § ...	13,114	22	2,568	2,775	92	72	11	2,893	12,643	12,923	6,110	6,145	6,533	6,778
Beddingham ...	2,888	4	82	102	2	5	—	102	454	481	235	256	219	225
Glynde	1,570	3	70	75	1	—	—	75	329	359	174	174	155	185
Lewes—														
All Saints ...	51	—	391	387	35	12	2	415	1,903	1,801	825	785	1,078	1,016
St. Ann ‖ ...	289	—	342	379	8	16	6	401	2,019	2,146	969	1,062	1,050	1,084
St. Ann Without	1,549	—	16	18	—	—	—	18	82	73	42	38	40	35
St. John the Baptist, Southover	217	—	285	325	2	5	3	342	1,245	1,343	591	621	654	722
St. John under the Castle	192	3	613	671	22	13	—	700	2,904	3,063	1,474	1,500	1,430	1,563
St. Michael...	19	—	172	171	11	4	—	179	804	748	351	311	453	437
St. Thomas à Becket in the Cliffe	33	—	325	372	10	10	—	382	1,559	1,605	763	775	796	830
The Castle Precincts	4	—	6	6	—	—	—	6	52	36	27	11	25	25
South Malling	204	—	111	110	—	3	—	114	502	496	238	233	264	263
South Malling Without	2,341	6	43	40	—	3	—	40	241	229	137	113	104	116
Southover Without	328	—	2	2	—	—	—	2	19	8	13	5	6	3
West Firle ‖ ...	3,429	6	110	117	1	1	—	117	530	535	271	261	259	274

* A considerable proportion of the population of Ardingley Civil Parish was enumerated in St. Saviour's College.

† See Note * on page 29.

‡ A considerable proportion of the population of Wivelsfield Civil Parish was enumerated in the East Sussex County Lunatic Asylum, *see* Table 17.

§ On 1st May, 1901, Ringmer Civil Parish was transferred from Chailey Sub-District (76 : 2) to Lewes Sub-District (76 : 3). The figures for these Sub-Districts as thus altered are as follows :—

CHAILEY (76 : 2) ...	16,874	82	845	901	28	34	5	939	4,144	4,148	2,082	2,079	2,062	2,069
LEWES (76 : 3) ...	18,853	32	2,867	3,092	102	83	11	3,223	14,140	14,411	6,908	6,880	7,232	7,531

‖ A considerable proportion of the population of St. Ann Civil Parish was enumerated in His Majesty's Prison, *see* Table 17.

[a] Including Hapstead.
[b] Including Broad Street, Knowle, and Whitemans Green.
[c] Including Brook Street, Staplefield, and part of Handcross.
[d] Including Warninglid, and part of Handcross.
[e] Including Bolney Common.
[f] Including Sayer's Common.
[g] Including Burgess Hill.
[h] Including Hickstead.
[i] Including Barcombe Cross.
[j] Including Cooksbridge, and Offham.
[k] Including Broyle Side, and Rushy Green.

COUNTY OF **SUSSEX**—*continued.*

TABLE 12.—REGISTRATION COUNTY, DISTRICTS, and SUB-DISTRICTS, with their constituent CIVIL PARISHES.—AREA; HOUSES and POPULATION 1891 and 1901, and SEPARATE OCCUPIERS 1901 —*continued.*

REGISTRATION DISTRICTS and SUB-DISTRICTS and Civil Parishes.	AREA in Statute Acres.		HOUSES.					Families or Separate Occupiers.	POPULATION.					
	Land and Inland Water.	Inland Water only.	Inhabited.	Inhabited.	Uninhabited. In Occupation.	Uninhabited. Not in Occupation.	Building.		Persons.		Males.		Females.	
			1891.	1901.				1901.	1891.	1901.	1891.	1901.	1891.	1901.
76. **LEWES**—*cont.*														
4. NEWHAVEN+*	27,061	50	1,601	2,066	38	108	43	2,307	9,537	12,132	5,008	6,371	4,529	5,761
Bishopstone ...	1,785	6	56	60	2	2	—	67	301	301	156	154	145	147
Denton	810	—	20	23	—	5	—	23	101	117	52	58	49	59
Denton Urban	208	—	61	68	—	2	—	76	433	399	245	226	188	173
East Blatchington	729	1	79	123	11	10	15	138	434	740	193	300	241	440
Falmer	4,393	2	104	103	1	5	—	103	543	458	277	238	266	220
Iford	2,199	2	35	35	1	3	—	35	183	179	85	97	98	82
Kingston near Lewes	1,643	—	22	23	1	—	—	25	108	117	51	58	57	59
Kingston Urban	33	—	1	2	—	—	—	2	9	11	2	6	7	5
Newhaven ...	964	18	737	1,072	4	49	22	1,233	4,522	6,373	2,469	3,521	2,053	2,852
Ovingdean ...	1,630	—	28	38	1	3	2	40	161	250	75	152	86	98
Piddinghoe ...	2,342	8	48	47	—	6	—	49	241	231	129	130	112	101
Rodmell	1,936	3	50	50	—	2	2	51	229	231	120	119	109	112
Rottingdean † ...	3,154	—	248	273	15	10	—	302	1,627	1,992	825	939	802	1,053
Southease ...	851	4	13	14	—	2	—	15	66	66	34	29	32	37
South Heighton	939	2	37	71	—	—	2	83	217	381	107	202	110	179
Stanmer	1,341	—	25	25	—	2	—	25	147	94	73	41	74	53
Tarring Neville	933	4	12	17	1	—	—	18	87	72	49	40	38	32
Telscombe ...	1,180	—	25	22	1	7	—	22	128	120	66	61	62	59
77. **BRIGHTON**‡...	1,629	1	17,300	17,650	1,226	744	81	23,756	102,716	102,320	44,950	45,013	57,766	57,307
1. EAST BRIGHTON +	1,062	1	8,751	9,338	181	464	69	12,522	52,695	55,425	23,862	25,056	28,833	30,369
Brighton, *part of (C.B.)*														
2. WEST BRIGHTON +	567	—	8,549	8,312	1,045	280	12	11,234	50,021	46,895	21,088	19,957	28,933	26,938
Brighton, *part of (C.B.)*														
78. **STEYNING** ...	46,133	42	10,623	15,032	423	927	296	18,466	61,757	80,789	26,553	34,272	35,204	46,517
1. SHOREHAM ..	22,682	21	9,371	13,684	381	861	285	17,071	55,710	74,781	23,500	31,272	32,210	43,509
Aldrington ...	743	—	382	1,270	8	118	43	1,646	2,238	6,840	952	2,785	1,286	4,055
Botolphs... ...	920	—	13	14	—	3	—	14	70	75	37	42	33	33
Coombes... ...	1,280	—	14	11	—	6	—	11	86	68	45	42	41	26
Hangleton ...	1,120	—	12	15	—	1	—	16	49	69	25	40	24	29
Hove	778	—	4,009	5,013	166	361	59	6,632	26,097	29,695	9,615	10,764	16,482	18,931
Kingston by Sea	782	—	46	110	—	3	4	117	253	545	134	290	119	255
Lancing	2,534	19	223	274	68	28	14	280	1,285	1,244	724	605	561	639
New Shoreham	135	1	636	732	50	19	—	792	3,393	3,837	1,702	1,942	1,691	1,895
Old Shoreham...	1,923	—	52	51	—	2	—	54	260	281	131	143	129	138
Patcham... ...	4,425	—	200	238	2	14	1	244	1,064	1,110	493	517	571	593
Portslade ...	1,556	—	23	49	—	4	3	49	143	287	87	146	56	141
Portslade by Sea	382	—	802	1,003	16	35	16	1,153	4,097	5,217	2,045	2,625	2,052	2,592
Preston (*Brighton C.B.*)	907	—	2,243	4,009	58	227	109	5,090	13,157	21,158	5,776	9,197	7,381	11,961
Preston Rural...	401	—	17	19	—	—	—	19	159	213	36	59	123	154
Sompting ...	2,917	—	152	155	1	3	—	160	700	679	359	332	341	347
Southwick ...	1,006	—	528	700	12	35	36	772	2,564	3,364	1,282	1,696	1,282	1,668
West Blatchington	873	1	19	21	—	2	—	22	95	99	57	47	38	52
2. STEYNING ...	23,451	21	1,252	1,348	42	66	11	1,395	6,047	6,008	3,053	3,000	2,994	3,008
Ashurst	2,334	4	69	69	1	8	—	72	327	315	183	174	144	141
Bramber... ...	851	—	37	38	1	2	—	39	169	162	83	74	86	88
Edburton ...	1,094	—	22	16	—	2	—	22	134	120	77	60	57	60
Fulking	1,552	—	43	46	—	1	—	48	225	228	126	115	99	113
Henfield[a] ...	4,435	3	394	440	13	8	—	452	2,006	1,867	991	908	1,015	959
Poynings ...	1,642	1	59	63	—	5	—	69	305	295	155	149	150	146
Shermanbury ...	1,915	7	72	71	3	4	—	76	356	340	173	184	183	156
Steyning... ...	3,414	5	371	393	15	13	1	404	1,705	1,752	828	851	877	901
Upper Beeding	3,975	—	121	148	4	8	10	149	506	623	260	327	246	296
Woodmancote[b]	2,239	1	64	64	5	15	—	64	314	306	177	158	137	148

* On 1st of October, 1901, Newhaven Poor Law Union, comprising Newhaven Sub-District of Lewes Registration District, now re-numbered 76A, was constituted a New Registration District to be known as Newhaven (76B).

† A considerable proportion of the population of Rottingdean Civil Parish was enumerated in the Brighton Parish Workhouse Schools and in Convalescent Homes, *see* Table 17.

‡ The Registration District of Brighton is co-extensive with the Civil Parish of the same name.

[a] Including Nep Town. [b] Including Blackstone.

COUNTY OF **SUSSEX**—*continued.*

TABLE 12.—REGISTRATION COUNTY, DISTRICTS, and SUB-DISTRICTS, with their constituent CIVIL PARISHES.—AREA; HOUSES and POPULATION 1891 and 1901, and SEPARATE OCCUPIERS 1901 —*continued.*

REGISTRATION DISTRICTS and SUB-DISTRICTS and Civil Parishes.	AREA in Statute Acres. Land and Inland Water.	AREA in Statute Acres. Inland Water only.	HOUSES. Inhabited. 1891.	HOUSES. Inhabited. 1901.	HOUSES. Uninhabited. In Occupation. 1901.	HOUSES. Uninhabited. Not in Occupation. 1901.	HOUSES. Building. 1901.	Families or Separate Occupiers. 1901.	POPULATION. Persons. 1891.	POPULATION. Persons. 1901.	POPULATION. Males. 1891.	POPULATION. Males. 1901.	POPULATION. Females. 1891.	POPULATION. Females. 1901.
79. **HORSHAM** +	76,613	399	5,250	6,125	137	208	79	6,289	25,830	28,162	12,877	13,810	12,953	14,352
1. SOUTH HORSHAM +	24,774	122	965	998	12	58	10	1,043	4,996	4,743	2,713	2,534	2,283	2,209
Cowfold	4,501	14	183	198	2	16	1	222	945	968	496	522	449	446
Horsham Rural,[a] *part of*	2,231	—	118	120	—	6	1	126	555	563	295	292	260	271
Nuthurst[b] ...	3,510	21	173	174	2	5	—	177	853	808	449	419	404	389
Shipley	7,778	65	205	208	5	16	6	216	1,061	901	567	473	494	428
West Grinstead[c]	6,754	22	286	298	3	15	2	302	1,582	1,503	906	828	676	675
2. NORTH HORSHAM	32,003	207	3,416	4,156	106	114	64	4,239	16,654	19,164	8,119	9,200	8,535	9,964
Crawley	780	1	85	92	—	—	—	93	437	441	221	217	216	224
Horsham * ...	839	3	1,657	2,020	78	53	15	2,069	8,087	9,446	3,796	4,427	4,291	5,019
Horsham Rural,[d] *part of*	8,016	37	462	630	6	13	28	639	2,421	3,086	1,269	1,571	1,152	1,515
Ifield[e]	4,133	22	600	772	12	16	13	790	2,817	3,383	1,361	1,618	1,456	1,765
Lower Beeding[f]	10,152	112	270	278	4	15	—	280	1,284	1,211	641	580	643	631
Rusper	3,123	4	117	125	5	7	4	129	548	522	285	246	263	276
Warnham[g] ...	4,960	28	225	239	1	10	4	239	1,060	1,075	546	541	514	534
3. WEST HORSHAM	19,836	70	869	971	19	36	5	1,007	4,180	4,255	2,045	2,076	2,135	2,179
Billingshurst[h] ...	6,863	13	363	397	11	20	—	423	1,658	1,591	783	747	875	844
Itchingfield[i] ...	2,519	2	94	103	2	4	1	105	492	535	241	283	251	252
Rudgwick[j] ...	6,022	30	234	251	4	3	1	254	1,177	1,148	609	579	568	569
Slinfold	4,432	25	178	220	2	9	3	225	853	981	412	467	441	514
80. **PETWORTH** ...	45,754	260	2,000	1,893	81	128	3	1,976	9,431	8,529	4,711	4,265	4,720	4,264
1. PETWORTH, NORTHERN	25,298	119	868	863	24	63	—	881	4,019	3,843	2,076	1,976	1,943	1,867
Kirdford[k] ...	12,497	54	346	319	16	35	—	330	1,648	1,447	868	765	780	682
North Chapel[l]	3,923	3	163	175	2	8	—	173	742	782	381	394	361	388
Wisborough Green[m]	8,878	62	359	369	6	20	—	378	1,629	1,614	827	817	802	797
2. PETWORTH, SOUTHERN	20,456	141	1,132	1,030	57	65	3	1,095	5,412	4,686	2,635	2,289	2,777	2,397
Barlavington ...	1,199	52	32	24	1	6	—	24	175	130	90	73	85	57
Bignor	1,167	3	25	25	—	2	—	26	127	104	63	54	64	50
Burton	810	6	11	10	—	2	—	10	57	54	29	26	28	28
Bury[n]	3,408	2	114	116	1	7	1	121	531	481	259	231	272	250
Coates	347	4	15	14	1	—	—	14	84	71	40	33	44	38
Duncton ...	1,364	5	55	52	—	4	—	52	259	245	119	122	140	123
Egdean	741	3	17	15	3	—	—	18	75	59	37	28	38	31
Fittleworth ...	2,362	9	159	141	9	4	—	151	761	657	361	325	400	332
Petworth[o] ...	6,128	46	609	549	38	28	2	594	2,867	2,503	1,391	1,212	1,476	1,291
Stopham... ...	863	6	32	32	—	3	—	32	151	139	74	63	77	76
Sutton	2,067	5	63	52	4	9	—	53	325	243	172	122	153	121
Entire Civil Parish:														
Horsham Rural * (*see* 79: 1 and 2)	10,247	37	580	750	6	19	29	765	2,976	3,619	1,564	1,863	1,412	1,786

* By Local Government Board Order, No. 42,098, which came into operation on 1st October, 1901, part of Horsham Rural Civil Parish was transferred to Horsham Civil Parish and Urban District. The figures for the Civil Parishes as thus altered are as follows:—

Horsham	—	—	—	2,275	82	54	15	2,326	—	10,781	—	5,103	—	5,678
Horsham Rural ...	—	—	—	495	2	18	29	508	—	2,314	—	1,187	—	1,127

[a] Including Southwater, and Southwater Street.
[b] Including Manning's Heath, and Monksgate.
[c] Including Dial Post, and Partridge Green.
[d] Including Broadbridge Heath, Roffey, and Star Row.
[e] Including New Town, and West Green.
[f] Including Colgate, and Crabtree.
[g] Including Kingsfold.
[h] Including Adversane, Five Oaks, and Parbrook.
[i] Including Barn's Green.
[j] Including Bucks Green, and Tisman's Common.
[k] Including Ebernoe, and Plaistow.
[l] Including Fisherstreet.
[m] Including Loxwood, and Newpound Common.
[n] Including West Burton.
[o] Including Byworth.

COUNTY OF **SUSSEX**—*continued.*

TABLE 12.—REGISTRATION COUNTY, DISTRICTS, and SUB-DISTRICTS, with their constituent CIVIL PARISHES.—AREA; HOUSES and POPULATION 1891 and 1901, and SEPARATE OCCUPIERS 1901 —*continued.*

REGISTRATION DISTRICTS and SUB-DISTRICTS and Civil Parishes.	Area in Statute Acres. Land and Inland Water.	Area in Statute Acres. Inland Water only.	Houses. Inhabited. 1891.	Houses. Inhabited. 1901.	Houses. Uninhabited. In Occupation. 1901.	Houses. Uninhabited. Not in Occupation. 1901.	Houses. Building. 1901.	Families or Separate Occupiers. 1901.	Population. Persons. 1891.	Population. Persons. 1901.	Population. Males. 1891.	Population. Males. 1901.	Population. Females. 1891.	Population. Females. 1901.
81. THAKEHAM...	40,632	80	1,610	1,624	36	120	7	1,676	8,049	7,302	4,194	3,707	3,855	3,595
1. PULBOROUGH	18,149	56	813	817	14	52	2	839	3,746	3,696	1,981	1,888	1,765	1,808
Amberley ...	1,941	1	114	118	3	5	—	123	525	560	288	301	237	259
Coldwaltham [a]	1,231	5	83	90	—	5	—	91	338	351	168	168	170	183
Greatham ...	770	3	12	12	—	1	1	12	66	52	40	30	26	22
Hardham ...	956	4	23	22	—	1	—	22	124	111	68	52	56	59
North Stoke ...	941	—	21	19	1	1	—	21	100	91	59	54	41	37
Pulborough [b] ...	6,395	39	380	384	8	28	1	393	1,787	1,725	905	844	882	881
Rackham ...	1,001	—	29	25	1	1	—	25	134	132	72	75	62	57
West Chiltington	4,065	2	144	140	1	10	—	145	620	626	352	343	268	283
Wiggonholt ...	849	2	7	7	—	—	—	7	52	48	29	21	23	27
2. WASHINGTON	22,483	24	797	807	22	68	5	837	4,303	3,606	2,213	1,819	2,090	1,787
Ashington ...	1,012	2	47	45	2	5	—	45	219	180	110	105	109	75
Findon ...	4,370	—	150	149	7	5	3	155	775	656	394	314	381	342
Parham ...	1,284	7	12	15	—	3	—	17	58	73	33	36	25	37
Storrington [c] ...	3,249	4	246	237	5	25	1	248	1,293	1,016	633	479	660	537
Sullington ...	2,218	4	32	32	1	6	—	37	212	149	105	79	107	70
Thakeham ...	2,941	3	88	82	3	15	—	83	486	404	274	208	212	196
Warminghurst	1,105	1	16	17	1	—	—	17	70	81	37	49	33	32
Washington [d] ...	3,206	—	142	168	3	6	—	173	838	737	438	383	400	354
Wiston [e] ...	3,098	3	61	62	—	3	1	62	352	310	189	166	163	144
82. EAST PRESTON	34,990	43	6,221	8,013	225	317	165	8,592	32,394	38,926	14,538	17,211	17,856	21,715
1. WORTHING ...	10,025	6	3,715	5,026	120	203	117	5,442	19,867	24,199	8,525	10,188	11,342	14,011
Broadwater ...	1,735	—	220	269	4	8	9	271	1,016	1,187	483	573	533	614
Clapham... ...	1,806	—	51	46	—	6	—	47	270	226	150	133	120	93
Durrington ...	900	—	33	53	—	3	—	55	153	257	82	149	71	108
Ferring	950	—	54	59	—	4	—	59	226	243	111	127	115	116
Goring	2,004	2	129	130	2	2	1	130	561	551	277	277	284	274
Heene *	431	—	273	571	17	61	44	608	1,691	3,019	578	973	1,113	2,046
West Tarring [f]...	1,191	2	213	385	9	6	10	409	1,035	1,720	544	832	491	888
Worthing ...	1,008	2	2,742	3,513	88	113	53	3,863	14,915	16,996	6,300	7,124	8,615	9,872
2. LITTLEHAMPTON	8,964	12	1,544	1,979	68	88	43	2,093	7,899	9,790	3,708	4,594	4,191	5,196
Angmering, *part of*	2,396	9	183	192	4	4	2	198	883	894	441	452	442	442
Climping ...	2,016	2	54	52	1	4	—	52	251	219	138	118	113	101
East Preston †...	470	—	57	78	4	5	2	81	414	564	212	298	202	266
Ford	474	—	20	20	—	—	—	20	102	94	48	41	54	53
Kingston ...	431	—	12	10	—	—	—	10	43	40	18	21	25	19
Littlehampton	929	1	851	1,205	47	56	32	1,310	4,452	5,950	1,962	2,626	2,490	3,324
Rustington [g] ...	953	—	91	123	12	15	7	123	434	616	190	316	244	300
Wick [h]	1,295	—	276	299	—	4	—	299	1,320	1,413	699	722	621	691
3. ARUNDEL ...	16,001	25	962	1,008	37	26	5	1,057	4,628	4,937	2,305	2,429	2,323	2,508
Angmering, *part of*	2,162	—	27	32	2	—	—	32	131	152	72	79	59	73
Arundel ...	1,969	2	550	551	25	15	5	586	2,614	2,739	1,327	1,324	1,317	1,415
Burpham [i] ...	2,725	1	52	60	3	2	—	62	280	249	146	132	134	117
Houghton ...	1,827	—	38	35	3	1	—	37	174	162	85	81	89	81
Lyminster ...	1,436	1	81	84	—	1	—	84	373	418	169	191	204	227
Patching... ...	1,767	6	55	53	1	1	—	53	270	248	141	127	129	121
Poling	790	1	43	43	1	—	—	44	178	200	84	102	94	98
South Stoke ...	1,279	14	24	23	—	1	—	23	131	117	66	61	65	56
Tortington ...	1,116	—	58	92	2	2	—	99	288	452	134	234	154	218
Warningcamp...	930	—	34	35	—	3	—	37	159	200	81	98	78	102
Entire Civil Parish:														
Angmering ... ... (*see* 82: 2 and 3)	4,558	9	210	224	6	4	2	230	1,014	1,046	513	531	501	515

* The increase of population in Heene Civil Parish is partly attributed to development of the fruit-growing industry.
† A considerable proportion of the population of East Preston Civil Parish was enumerated in the East Preston Union Workhouse, *see* Table 17.

[a] Including Watersfield.
[b] Including Codmore Hill, Marehill, and Nutbourne.
[c] Including Cootham.
[d] Including Rock.
[e] Including Holestreet.
[f] Including Salvington.
[g] Including West Preston.
[h] Including Toddington.
[i] Including Wepham.

COUNTY OF **SUSSEX**—*continued.*

TABLE 12.—REGISTRATION COUNTY, DISTRICTS, and SUB-DISTRICTS, with their constituent CIVIL PARISHES.—AREA; HOUSES and POPULATION 1891 and 1901, and SEPARATE OCCUPIERS 1901 —*continued.*

REGISTRATION DISTRICTS and SUB-DISTRICTS and Civil Parishes.	AREA in Statute Acres. Land and Inland Water.	AREA in Statute Acres. Inland Water only.	HOUSES. Inhabited. 1891.	HOUSES. Inhabited. 1901.	HOUSES. Uninhabited. In Occupation. 1901.	HOUSES. Uninhabited. Not in Occupation. 1901.	HOUSES. Building. 1901.	Families or Separate Occupiers. 1901.	POPULATION. Persons. 1891.	POPULATION. Persons. 1901.	POPULATION. Males. 1891.	POPULATION. Males. 1901.	POPULATION. Females. 1891.	POPULATION. Females. 1901.
83. WESTHAMPNETT +	71,757	144	3,935	4,357	168	216	54	4,525	18,704	20,108	9,038	9,447	9,666	10,661
1. YAPTON + ...	17,003	45	856	913	32	47	4	942	4,064	4,109	2,031	2,012	2,033	2,097
Barnham ...	841	—	46	54	3	1	—	57	230	255	127	135	103	120
Binsted	1,105	1	20	23	—	1	—	23	103	105	54	50	49	55
Bognor, *part of*	1	—	—	2	1	—	—	2	—	13	—	4	—	9
Eastergate ...	918	—	34	46	—	2	1	49	174	216	89	110	85	106
Felpham [a] ...	1,886	8	167	182	14	10	2	186	724	744	364	356	360	388
Madehurst ...	1,891	—	31	37	—	2	—	39	176	192	91	88	85	104
Middleton ...	374	1	7	7	—	5	—	7	40	35	21	14	19	21
Pagham [b] ...	3,506	33	173	160	8	6	—	162	784	717	385	348	399	369
Slindon... ...	2,957	—	113	110	2	6	—	118	539	507	275	240	264	267
Walberton ...	1,733	1	126	130	3	7	1	135	628	587	298	303	330	284
Yapton [c]... ...	1,791	1	139	162	1	7	—	164	666	738	327	364	339	374
2. BOGNOR... ...	2,752	11	995	1,282	84	47	27	1,368	4,953	6,549	2,086	2,770	2,867	3,779
Bersted [d]... ...	1,868	9	72	74	1	—	—	74	333	382	166	190	167	192
Bognor, *part of* [e]	884	2	923	1,208	83	47	27	1,294	4,620	6,167	1,920	2,580	2,700	3,587
3. OVING +... ...	24,731	74	1,195	1,278	38	80	20	1,303	5,434	5,560	2,759	2,729	2,675	2,831
Appledram ...	937	4	31	30	—	1	1	30	144	134	70	74	74	60
Birdham... ...	1,811	5	95	91	1	2	—	92	453	389	241	205	212	184
Donnington ...	1,119	11	36	36	—	5	—	36	191	199	96	106	95	93
Earnley	1,140	—	26	24	—	—	—	24	140	115	68	57	72	58
East Wittering	1,114	1	39	36	3	1	—	38	214	157	117	83	97	74
Hunston... ...	1,013	6	43	49	—	2	4	49	187	217	95	107	92	110
Merston	718	—	24	25	—	—	—	26	108	121	59	60	49	61
New Fishbourne	1,299	5	91	127	—	7	6	129	382	603	183	282	199	321
North Mundham [f]	2,385	7	110	103	2	4	—	105	476	449	230	224	246	225
Oving [g]	3,213	3	105	106	2	10	—	106	483	504	244	240	239	264
Selsey	2,986	22	228	300	19	16	9	312	1,039	1,258	529	597	510	661
Sidlesham [h] ...	4,178	9	199	194	2	17	—	198	920	799	475	396	445	403
West Itchenor	546	1	34	33	3	1	—	33	115	121	53	60	62	61
West Wittering	2,272	—	134	124	6	14	—	125	582	491	299	238	283	256
4. BOXGROVE +	27,271	14	889	884	14	42	3	912	4,253	3,890	2,162	1,936	2,091	1,954
Aldingbourne [i]	3 098	5	171	179	2	9	3	189	798	779	401	400	397	379
Binderton ..	1,337	—	20	21	2	—	—	21	110	117	64	67	46	50
Boxgrove [j] ...	3,677	1	162	161	—	7	—	163	699	651	351	314	348	337
Eartham ...	1,539	—	27	26	—	2	—	28	138	118	71	64	67	54
Eastdean ...	4,654	—	73	70	—	1	—	70	303	305	171	170	132	135
Lavant	4,073	4	157	152	4	6	—	164	787	734	371	326	416	408
Singleton [k] ...	4,063	—	121	123	6	2	—	123	579	513	291	269	288	244
Tangmere ...	775	—	43	43	—	5	—	45	164	166	81	80	83	86
Upwaltham ...	1,275	—	16	10	—	5	—	10	67	41	37	22	30	19
Westhampnett [l]	1,909	4	79	80	—	3	—	80	505	346	277	175	228	171
West Stoke ...	871	—	20	19	—	2	—	19	103	120	47	49	56	71
84 CHICHESTER+	1,538	10	2,237	2,521	99	72	3	2,560	10,815	12,244	5,094	5,917	5,721	6,327
1. CHICHESTER +	1,538	10	2,237	2,521	99	72	3	2,560	10,815	12,244	5,094	5,917	5,721	6,327
Chichester [m] ...														
85. MIDHURST +	66,775	273	2,921	2,999	50	144	24	3,090	14,247	13,612	7,219	6,694	7,028	6,918
1. MIDHURST ...	23,808	95	1,400	1,431	25	85	5	1,493	6,835	6,570	3,430	3,115	3,405	3,455
Cocking	2,597	5	90	94	1	4	—	96	449	408	251	215	198	193
Easebourne ...	4,214	19	264	290	2	12	2	297	1,392	1,398	684	664	708	734
East Lavington	1,720	—	36	37	1	1	—	38	191	165	95	78	96	87
Graffham ...	1,714	1	84	83	1	10	—	85	407	347	227	167	180	180
Heyshott ...	2,184	2	91	91	2	8	—	92	393	389	227	211	166	178
Lodsworth [n] ...	2,441	12	151	141	4	13	—	146	645	635	341	304	304	331
Midhurst ...	669	10	334	345	12	16	2	376	1,674	1,650	782	718	892	932
Selham	423	6	8	11	—	1	—	13	48	60	26	31	22	29
South Ambersham	1,502	7	34	29	—	3	—	29	186	126	100	69	86	57
Tillington [o] ...	3,816	21	195	189	2	13	—	189	871	820	429	387	442	433
West Lavington	678	4	47	64	—	1	—	70	218	283	95	123	123	160
Woolbeding ...	1,850	8	66	57	—	3	1	62	361	289	173	148	188	141
Entire Civil Parish:														
Bognor ... ... (*see* 83 : 1 and 2)	885	2	923	1,210	84	47	27	1,296	4,620	6,180	1,920	2,584	2,700	3,596

[a] Including Flansham.
[b] Including Aldwick, and Nyetimber.
[c] Including Bilsham.
[d] Including Shripney.
[e] Including South Bersted.
[f] Including South Mundham.
[g] Including part of Rumboldswyke.
[h] Including Highleigh.
[i] Including Norton, and Westergate.
[j] Including Halnaker.
[k] Including Charlton.
[l] Including Westerton.
[m] Including Portfield, Somers Town, Wickham, and part of Rumboldswyke.
[n] Including Lickfold.
[o] Including River and Upperton.

COUNTY OF **SUSSEX**—*continued.*

TABLE 12.—REGISTRATION COUNTY, DISTRICTS, and SUB-DISTRICTS, with their constituent CIVIL PARISHES.—AREA; HOUSES and POPULATION 1891 and 1901, and SEPARATE OCCUPIERS 1901 —*continued.*

REGISTRATION DISTRICTS and SUB-DISTRICTS and Civil Parishes.	AREA in Statute Acres.		HOUSES.					Families or Separate Occupiers.	POPULATION.					
	Land and Inland Water.	Inland Water only.	Inhabited.	Inhabited.	Uninhabited. In Occupation.	Uninhabited. Not in Occupation.	Building.		Persons.		Males.		Females.	
			1891.	1901.				1901.	1891.	1901.	1891.	1901.	1891.	1901.
85. **MIDHURST** + *cont.*														
2. FERNHURST ...	13,847	52	498	531	7	19	12	535	2,514	2,417	1,304	1,231	1,210	1,186
Fernhurst [a] ...	4,950	1	232	250	4	7	6	250	1,133	1,076	586	558	547	518
Linch	849	—	21	23	—	1	—	23	98	101	48	51	50	50
Linchmere ...	2,065	3	67	77	2	—	5	80	351	392	176	181	175	211
Lurgashall [b] ...	4,815	44	146	150	—	7	1	151	762	701	416	375	346	326
North Ambersham	1,168	4	32	31	1	4	—	31	170	147	78	66	92	81
3. HARTING + [c] ...	29,120	126	1,023	1,037	18	40	7	1,062	4,898	4,625	2,485	2,348	2,413	2,277
Bepton	1,910	4	49	54	—	3	—	58	263	238	138	123	125	115
Chithurst ...	1,200	13	60	60	—	3	1	62	297	271	151	142	146	129
Didling	825	—	14	11	—	1	—	11	61	45	30	25	31	20
Elsted	1,840	1	40	44	—	2	—	44	191	191	89	97	102	94
Harting [c] ...	7,946	24	278	291	3	15	1	291	1,279	1,238	676	626	603	612
Iping	2,240	12	106	92	—	5	1	97	530	409	275	210	255	199
Rogate [d]	5,016	20	209	210	8	6	3	216	964	940	484	497	480	443
Stedham ...	2,493	14	122	118	4	2	—	119	558	567	261	269	297	298
Terwick	783	4	36	38	—	—	1	41	190	170	100	86	90	84
Treyford ...	1,273	—	23	25	—	—	—	25	114	122	58	64	56	58
Trotton [e] ...	3,594	31	86	94	3	3	—	98	451	434	223	209	228	225
86. **WESTBOURNE**	32,026	132	1,516	1,573	29	122	11	1,610	7,084	6,815	3,552	3,437	3,532	3,378
1. WESTBOURNE	32,026	132	1,516	1,573	29	122	11	1,610	7,084	6,815	3,552	3,437	3,532	3,378
Bosham [f] ...	3,190	18	274	273	12	13	—	279	1,258	1,149	619	564	639	585
Chidham ...	1,525	7	53	63	—	14	—	66	241	260	124	132	117	128
Compton ...	1,864	—	61	66	1	4	—	67	268	289	136	151	132	138
Eastmarden ...	938	—	17	17	1	1	—	17	74	69	36	35	38	34
Funtington [g] ...	3,762	8	237	232	8	24	—	242	1,020	994	495	499	525	495
Northmarden ...	697	—	6	2	—	1	—	2	39	9	25	3	14	6
Racton	1,199	12	22	28	—	1	2	28	100	147	48	77	52	70
Stoughton [h] ...	5,374	—	120	126	—	4	1	131	604	558	319	309	285	249
Upmarden ...	2,943	—	65	71	—	8	—	71	310	309	169	157	141	152
Westbourne [i] ...	4,503	59	507	531	7	45	8	540	2,409	2,269	1,183	1,137	1,226	1,132
Westdean ...	4,803	—	120	131	—	7	—	134	611	614	315	302	296	312
West Thorney...	1,228	28	34	33	—	—	—	33	150	148	83	71	67	77

[a] Including Henley Common.
[b] Including Roundhurst Common.
[c] Including East Harting, South Harting, and West Harting.
[d] Including Rake.
[e] Including Milland.
[f] Including Old Fishbourne.
[g] Including East and West Ashling.
[h] Including Forest Side, Stansted, and Walderton.
[i] Including Hermitage, Nutbourne, and Prinsted.

COUNTY OF **SUSSEX**—*continued.*

TABLE 13.—EXISTING DETACHED PARTS of CIVIL PARISHES in the REGISTRATION COUNTY.—AREA; POPULATION 1901.

Number of District and Sub-District.	Name of Parish to which Detached Part belongs.	Names of Parishes surrounding the Detached Part.	Area in Statute Acres.	Population 1901.
67 : 1	Rye Foreign	Peasmarsh, and Udimore	110·1	11
67 : 2	Brede (No. 1 detached part) ...	Udimore, and Icklesham	20·0	—
,,	Brede (No. 2 detached part)... ...	Udimore, Icklesham, and Rye Foreign...	213·6	7
,,	Udimore (No. 1 detached part) ...	Brede, and Sedlescombe...	245·7	56
,,	Udimore (No. 2 detached part) ...		29·8	6
68 : 3	Hastings, St. Leonards	Hastings—St. Matthew, St. Mary Magdalen, and St. Mary in the Castle	·4	—
70 : 3	Alciston...	Ripe, West Firle, Selmeston, and Detached part of Selmeston	165·4	41
,,	Lullington	Alfriston, Westdean, Jevington, and Litlington ...	274·7	—
,,	Selmeston (No. 1 detached part) ...	West Firle, and Detached part of Alciston	37·9	—
,,	Selmeston (No. 2 detached part) ...	Chiddingly, Chalvington, and Arlington	101·1	4
75 : 1	Ardingley	Balcombe, and Cuckfield Rural	29·8	—
75 : 2	Balcombe	Slaugham, and Cuckfield Rural	106·9	—
75 : 3	Clayton (No. 1 detached part) ...	Cuckfield Rural, Hurstpierpoint, Clayton Urban, Keymer Urban, and Detached part of Keymer ...	523·5	61
,,	Clayton (No. 2 detached part) ...	Cuckfield Rural, Cuckfield, and Detached parts of Keymer	163·3	29
,,	Hurstpierpoint	Cuckfield Rural, and Bolney	59·7	6
,,	Keymer (No. 1 detached part) ...	Haywards Heath, Cuckfield, Cuckfield Rural, Keymer Urban, Wivelsfield, and Detached parts of Clayton	922·1	84
,,	Keymer (No. 2 detached part) ...	Cuckfield, Cuckfield Rural, and Detached part of Clayton	42·9	14
76 : 1	Westmeston	East Chiltington, Plumpton, Falmer, and Detached part of Chailey	340·6	33
76 : 2	Barcombe	Fletching, Newick, and Isfield	32·2	—
,,	Chailey (No. 1 detached part) ...	East Chiltington, and Lewes St. John Without ...	18·3	6
,,	Chailey (No. 2 detached part) ...	East Chiltington, Falmer, Lewes St. John Without, and Detached part of Westmeston	469·7	47
,,	Lewes, St. John Without	Hamsey, Lewes St. Ann Without, and St. John under the Castle, and South Malling Without	232·8	21
,,	Newick	Balcombe, and Isfield	78·8	13
76 : 3	Beddingham	Piddinghoe, and Tarring Neville	72·7	9
76 : 4	Falmer	Ditchling, Patcham, and Stanmer	242·2	14
,,	Iford	Southover Without, Rodmell, and South Malling Without	123·3	—
78 : 2	Ashurst	Steyning, and Henfield	84·7	—
,,	Steyning	Upper Beeding	3·4	—
79 : 1	Nuthurst	Lower Beeding, Cowfold, and West Grinstead ...	120·5	12
79 : 2	Crawley...	Ifield, Lower Beeding, and Slaugham	548·7	67
80 : 2	Burton (No. 1 detached part) ...	Tillington, Lodsworth, East Lavington, and Duncton	171·0	18
,,	Burton (No. 2 detached part) ...	East Lavington, and Duncton	86·5	12
,,	Burton (No. 3 detached part) ...	Petworth, and Duncton	30·2	—
,,	Burton (No. 4 detached part) ...	Sutton, Slindon, and Bignor	208·6	—

COUNTY OF **SUSSEX**—*continued.*

TABLE 13.—EXISTING DETACHED PARTS of CIVIL PARISHES in the REGISTRATION COUNTY.—AREA; POPULATION 1901—*continued.*

Number of DISTRICT and SUB-DISTRICT.	Name of PARISH to which DETACHED PART belongs.	Names of PARISHES surrounding the DETACHED PART.	AREA in Statute Acres.	POPULATION, 1901.
81 : 2	Ashington	Shipley, Washington, and Wiston	457·2	—
,,	Thakeham (No. 1 detached part) ...	Shipley, and Ashington	26·1	3
,,	Thakeham (No. 2 detached part) ...	Ashington, and Warminghurst	8·4	—
,,	Thakeham (No. 3 detached part) ...	Ashington, Warminghurst, and Washington	69·3	7
82 : 1	Clapham (No. 1 detached part) ...	Storrington, Angmering, and Patching	198·2	53
,,	Clapham (No. 2 detached part) ...	Angmering, and Patching	323·5	—
83 : 2	Bersted	Bognor, and Pagham	·1	—
83 : 3	Earnley	Birdham, and East Wittering	1·5	—
,,	East Wittering	Earnley, Selsey, Sidlesham, and the Sea	167·7	—
83 : 4	Boxgrove	Singleton, and Westhampnett	207·2	39
85 : 3	Trotton	Iping, and Elsted	6·7	—

TABLE 14.—CHANGES in the BOUNDARIES of CIVIL PARISHES in the REGISTRATION COUNTY effected by the LOCAL GOVERNMENT ACTS of 1888 and 1894, and by LOCAL ACTS since 1891.—INHABITED HOUSES and POPULATION 1901.

No. of Registration District.	NAME OF REGISTRATION DISTRICT.	No. of Sub-District.	Name of Sub-district.	Description of Change.	1901. Inhabited Houses.	1901. Population.	Authority and date of change.
67	Rye	1	Rye	Creating Rye Foreign Civil Parish out of the Rural part of Rye Civil Parish.	77	437	L.G. Act, 1894 (appointed day) and County Council Naming Order.
68	Hastings ...	3	St. Mary Magdalen	Creating Hastings St. Matthew Civil Parish out of the Rural parts of the following Civil Parishes:—			L.G.B. Order, 31,743 (appointed day, 1894).
				Hastings St. Leonards ...	919	4,999	
				Hastings St. Mary in the Castle	262	1,422	
,,	,, ...	,,	,, ...	Extending St. Mary Bulverhythe Civil Parish to include the part of Bexhill Civil Parish in Hastings County Borough.	—	—	
,,	,, ...	1	Ore	Creating Blacklands Civil Parish out of the part of Ore Civil Parish in Hastings County Borough.	233	1,279	L.G. Act, 1894 (appointed day), and County Council Naming Order.

COUNTY OF SUSSEX—*continued.*

TABLE 14.—CHANGES in the BOUNDARIES of CIVIL PARISHES in the REGISTRATION COUNTY effected by the LOCAL GOVERNMENT ACTS of 1888 and 1894, and by LOCAL ACTS since 1891.—INHABITED HOUSES and POPULATION 1901—*continued.*

No. of Registration District.	NAME OF REGISTRATION DISTRICT.	No. of Sub-District.	Name of Sub-district.	Description of Change.	1901. Inhabited Houses.	1901. Population.	Authority and date of change.
68	Hastings ...	1	Ore	Extending Blacklands (renamed Hastings St. Helens) Civil Parish to include a further part of Ore Civil Parish.	918	4,905	L.G.B. Order, P. 1,388 (9th November, 1897).
,,	,, ...	,,	,, ...	Extending Ore Civil Parish to include part of Hastings St. Matthew Civil Parish.	9	57	
,,	,, ...	2	All Saints ...	Extending Hastings All Saints Civil Parish to include part of Fairlight Civil Parish.	8	28	
,,	,, ...	3	St. Mary Magdalen	Extending Hastings St. Leonards Civil Parish to include part of Hastings St. Matthew Civil Parish.	73	551	
69	Battle ...	1	Bexhill ...	Creating Hollington St. John Civil Parish out of parts of the following Civil Parishes :—			
				Hollington[a]	382	1,913	
				Hastings St. Matthew ...	2	11	
,,	,, ...	,,	,, ...	Creating Hollington Rural Civil Parish out of the Rural parts of the following Civil Parishes :—			
				Hollington[a]	94	419	
				Hastings St. Matthew ...	4	19	
70	Eastbourne ...	2	Eastbourne ...	Creating Norway Civil Parish out of the part of Willingdon Civil Parish in Eastbourne Municipal Borough.	128	643	L.G. Act, 1894 (appointed day), and County Council Naming Order.
,,	,, ...	,,	,, ...	Extending Eastbourne Civil Parish to include Norway Civil Parish.	128	643	L.G.B. Order, 39,222 (26th March, 1899).
72	Ticehurst ...	4	Frant ...	Creating Broadwater Down Civil Parish out of the part of Frant Civil Parish in Tunbridge Wells Municipal Borough.	290	1,591	L.G. Act, 1894 (appointed day) and County Council Naming Order.
,,	,, ...	,,	,, ...	Extending Broadwater Down Civil Parish to include part of Frant Civil Parish.	40	233	L.G.B. Order, P. 1,626 (9th November, 1900).
73	Uckfield ...	4	Maresfield ...	Creating Danehill Civil Parish out of parts of the following Civil Parishes :—			L.G.B. Order 36,014 (1st April, 1898).
				Fletching	216	1,023	
				Horsted Keynes	24	117	
74	East Grinstead	2	East Grinstead	Creating Forest Row Civil Parish out of the Rural part of East Grinstead Civil Parish.	545	2,516	L.G. Act, 1894 (appointed day), and County Council Naming Order.
75	Cuckfield ...	2	Cuckfield ...	Creating Cuckfield Rural Civil Parish out of the Rural part of Cuckfield Civil Parish.	305	1,528	
,,	,, ...	,,	,, ...	Creating Hayward's Heath Civil Parish out of the part of Cuckfield Civil Parish in Hayward's Heath Urban District.	697	3,717	
,,	,, ...	3	Hurstpierpoint	Creating Clayton Urban Civil Parish out of the part of Clayton Civil Parish in Burgess Hill Urban District.	386	1,775	
,,	,, ...	,,	,, ...	Creating Keymer Urban Civil Parish out of the part of Keymer Civil Parish in Burgess Hill Urban District.	670	3,113	

[a] The entire former Civil Parish of Hollington is now included in the Civil Parishes of Hollington St. John and Hollington Rural.

COUNTY OF SUSSEX—*continued.*

TABLE 14.—CHANGES in the BOUNDARIES of CIVIL PARISHES in the REGISTRATION COUNTY effected by the LOCAL GOVERNMENT ACTS of 1888 and 1894, and by LOCAL ACTS since 1891.—INHABITED HOUSES and POPULATION 1901—*continued.*

No. of Registration District.	NAME OF REGISTRATION DISTRICT.	No. of Sub-District.	Name of Sub-district.	Description of Change.	1901. Inhabited Houses.	1901. Population.	Authority and date of change.
76	Lewes	2	Chailey	Creating Lewes St. John Without Civil Parish out of the Rural part of Lewes St. John under the Castle Civil Parish.	29	115	L.G. Act, 1894 (appointed day), and County Council Naming Order.
,,	,,	3	Lewes	Creating Lewes St. Ann Without Civil Parish out of the Rural part of Lewes St. Ann Civil Parish.	18	73	
,,	,,	,,	,,	Creating South Malling Without Civil Parish out of the Rural part of South Malling Civil Parish.	40	229	
,,	,,	,,	,,	Creating Southover Without Civil Parish out of the Rural part of Lewes St. John the Baptist, Southover, Civil Parish.	2	8	
,,	,,	4	Newhaven	Creating Denton Urban Civil Parish out of the part of Denton Civil Parish in Newhaven Urban District.	68	399	
,,	,,	,,	,,	Creating Kingston Urban Civil Parish out of the part of Kingston Civil Parish[a] in Lewes Municipal Borough.	2	11	
,,	,,	,,	,,	Creating Kingston near Lewes Civil Parish out of the Rural part of Kingston Civil Parish.[a]	23	117	
78	Steyning	1	Shoreham	Creating Preston Rural Civil Parish out of the Rural part of Preston Civil Parish.	19	213	
,,	,,	2	Steyning	Creating Fulking Civil Parish out of the part of Edburton Civil Parish in the Administrative County of East Sussex.	46	228	L.G.B. Order, 31,816 (appointed day, 1894).
,,	,,	1	Shoreham	Creating Portslade by Sea Civil Parish out of the part of Portslade Civil Parish in Portslade by Sea Urban District.	1,003	5,217	L.G.B. Order, 37,456 (1st April, 1898).
79	Horsham	1	South Horsham	Creating Horsham Rural Civil Parish out of the Rural part of Horsham Civil Parish.	750	3,649	L.G. Act, 1894 (appointed day), and County Council Naming Order.
,,	,,	2	North Horsham				
82	East Preston	1	Worthing	Creating Worthing Civil Parish out of the part of Broadwater Civil Parish in Worthing Municipal Borough.	3,513	16,996	
,,	,,	2	Littlehampton	Creating Wick Civil Parish out of part of Lyminster Civil Parish.	299	1,413	L.G.B. Order, 41,338 (1st April, 1901).
83	Westhampnett	2	Bognor	Creating Bognor Civil Parish out of the part of South Bersted Civil Parish in Bognor Urban District.	1,003	5,067	L.G.B. Order, 31,762 (appointed day, 1894).
,,	,,	3	Oving	Extending Oving Civil Parish to include the Rural part of Rumboldswyke Civil Parish.[b]	6	44	
,,	,,	,,	,,	Extending Donnington Civil Parish to include St. Pancras Rural Civil Parish.[c]	1	4	L.G.B. Order 34,010 (26th March, 1896.)
,,	,,	,,	,,	Extending New Fishbourne Civil Parish to include Sub-Deanery Rural Civil Parish.[d]	44	237	

[a] The entire former Civil Parish of Kingston is now included in the Civil Parishes of Kingston Urban and Kingston near Lewes.
[b] The entire former Civil Parish of Rumboldswyke is now included in the Civil Parishes of Oving and Chichester.
[c] The entire former Civil Parish of St. Pancras Rural is now included in the Civil Parishes of Donnington and Chichester.
[d] The entire former Civil Parish of Sub-Deanery Rural is now included in the Civil Parishes of New Fishbourne and Chichester.

COUNTY OF **SUSSEX**—*continued.*

TABLE 14.—CHANGES in the BOUNDARIES of CIVIL PARISHES in the REGISTRATION COUNTY effected by the LOCAL GOVERNMENT ACTS of 1888 and 1894, and by LOCAL ACTS since 1891.—INHABITED HOUSES and POPULATION 1901—*continued.*

No. of Registration District.	NAME OF REGISTRATION DISTRICT.	No. of Sub-District.	Name of Sub-district.	Description of Change.	1901. Inhabited Houses.	1901. Population.	Authority and date of change.
83	Westhampnett	3	Oving	Extending North Mundham Civil Parish to include part of Pagham Civil Parish.	25	123	L.G.B. Order, 36,551 (1st October, 1897).
				Extending Bognor Civil Parish to include parts of the Civil Parishes of :—			L.G.B. Order, 41,494 (1st October, 1900).
,,	,,	1	Yapton ...	Pagham...	2	13	
,,	,,	2	Bognor ...	Bersted	205	1,100	
84	Chichester ...	1	Chichester ...	Creating Porthfield Civil Parish out of the part of Oving Civil Parish in Chichester Municipal Borough.	368	1,562	L.G.B. Order, 31,762 (appointed day, 1894).
,,	,, ...	,,	,, ...	Creating St. Bartholomew Rural Civil Parish out of the Rural part of Chichester St. Bartholomew Civil Parish.	—	—	L.G.B. Order, 32,032 (appointed day, 1894).
,,	,, ...	,,	,, ...	Creating St. Pancras Rural Civil Parish [a] out of the Rural part of Chichester St. Pancras Civil Parish.	1	4	
,,	,, ...	,,	,, ...	Creating Sub-Deanery Rural Civil Parish [b] out of the Rural part of Chichester St. Peter the Great or Sub Deanery Civil Parish.	171	1,582	
,,	,, ...	,,	,, ...	Extending Chichester St. Bartholomew Civil Parish to include St. Bartholomew Rural Civil Parish.	—	—	L.G.B. Order P. 1,142 (9th November, 1895).
,,	,, ...	,,	,, ...	Extending Chichester St. Peter the Great or Sub-Deanery Civil Parish to include parts of the following Civil Parishes :—			
				St. Pancras Rural [a]	—	—	
				Sub-Deanery Rural [b]	127	1,345	
,,	,, ...	,,	,, ...	Consolidating the Civil Parishes in Chichester Municipal Borough as Chichester Civil Parish :—			L.G.B. Order. 34,011 (26th March, 1896).
				All Saints	56	250	
				Newtown, or St. John ...	24	132	
				Porthfield	368	1,562	
				Rumboldswyke [c]	477	1,989	
				St. Andrew	94	416	
				St. Bartholomew	67	308	
				St. James	7	38	
				St. Martin	44	256	
				St. Olave	31	166	
				St. Pancras	223	1,000	
				St. Peter the Great, or Sub-Deanery [a b]	1,043	5,714	
				St. Peter the Less	62	292	
				The Close	25	121	
85	Midhurst ...	3	Harting ...	Extending Rogate Civil Parish to include part of Bramshott Civil Parish.	2	8	L.G.B. Order, 31,959 (appointed day, 1894).

[a] The entire former Civil Parish of St. Pancras Rural is now included in the Civil Parishes of Donnington and Chichester.
[b] The entire former Civil Parish of Sub-Deanery Rural is now included in the Civil Parishes of New Fishbourne and Chichester.
[c] The entire former Civil Parish of Rumboldswyke is now included in the Civil Parishes of Oving and Chichester.

COUNTY OF **SUSSEX**—*continued.*

TABLE 15.—AREA of LAND, WATER, and FORESHORE in the REGISTRATION COUNTY, and in every CIVIL PARISH which includes either TIDAL WATER or FORESHORE.

NOTE.—The Areas of Land and Inland Water in every Civil Parish are shown in Table 12.

Registration Districts and Civil Parishes.	Area in Statute Acres.			
	Land.	Inland Water.	Tidal Water.	Foreshore.
REGISTRATION COUNTY	935,509	3,121	1,947	11,612
Total Area of Parishes with Land or Inland Water only	727,048	2,321	—	—
Total Area of Parishes with Land, Inland Water, Tidal Water, or Foreshore	208,461	800	1,947	11,612
67. RYE :—				
Broomhill	2,458	101	—	463
East Guldeford ...	2,810	16	3	2
Icklesham	5,185	42	26	353
Playden	1,275	20	6	6
Rye	971	14	16	15
Winchelsea St. Thomas the Apostle	797	1	26	399
68. HASTINGS :—				
Fairlight	2,815	3	—	229
Hastings—				
All Saints ...	431	2	—	30
Holy Trinity ...	202	—	—	11
St. Clement ...	130	—	—	4
St. Leonards ...	594	4	—	92
St. Mary Bulverhythe	140	—	—	89
St. Mary in the Castle	216	—	—	19
St. Mary Magdalen	359	1	—	45
St. Michael on the Rock	3	—	—	1
Pett	1,898	10	—	157
69. BATTLE :—				
Bexhill	8,002	11	—	521
70. EASTBOURNE :—				
Alfriston	2,445	—	7	1
Eastbourne ...	5,362	16	—	332
Eastdean	2,163	—	—	119
Friston	1,436	—	—	42
Litlington	904	—	1	—
Lullington	1,157	—	2	—
Pevensey	4,370	27	—	145
Seaford	2,332	12	7	145
Westdean	2,257	11	8	62
Westham	5,017	14	—	43
71. HAILSHAM :—				
Laughton	5,173	4	—	1
76. LEWES :—				
Beddingham ...	2,884	4	10	12
Bishopstone ...	1,779	6	—	19
Denton Urban ...	208	—	7	10
East Blatchington...	728	1	—	12
Glynde	1,567	3	4	4
76 LEWES :—*cont.*				
Hamsey	2,735	12	2	3
Iford...	2,197	2	4	2
Lewes—				
All Saints	51	—	1	—
St. John the Baptist, Southover	217	—	3	3
St. John under the Castle	189	3	1	1
St. John Without	1,178	2	1	1
St. Thomas à Becket in the Cliffe	33	—	1	1
Newhaven	946	18	31	100
Piddinghoe	2,334	8	12	124
Rodmell	1,933	3	5	6
Rottingdean ...	3,154	—	—	210
Southease	847	4	6	7
South Heighton ..	928	2	1	2
South Malling ...	204	—	2	2
South Malling Without	2,335	6	10	8
Southover Without	328	—	2	1
Tarring Neville ...	929	4	4	3
Telscombe	1,180	—	—	79
West Firle	3,423	6	1	2
77. BRIGHTON :—				
Brighton	1,628	1	—	72
78. STEYNING :—				
Aldrington	743	—	17	27
Ashurst	2,330	4	2	1
Botolphs	920	—	3	2
Bramber	851	—	1	—
Coombes	1,280	—	8	9
Henfield	4,432	3	8	3
Hove...	778	—	—	29
Kingston by Sea ...	782	—	10	19
Lancing	2,515	19	40	271
New Shoreham ...	134	1	19	97
Old Shoreham ...	1,923	—	21	25
Portslade by Sea ...	382	—	14	8
Shermanbury ...	1,908	7	2	—
Southwick	1,006	—	35	6
Steyning	3,409	5	3	2
Upper Beeding ...	3,975	—	13	7
79. HORSHAM :—				
West Grinstead ...	6,732	22	3	—
80. PETWORTH :—				
Bury	3,406	2	11	—
Stopham	857	6	12	—
Wisborough Green	8,816	62	1	—
81. THAKEHAM :—				
Amberley	1,940	1	20	—
Coldwaltham ...	1,226	5	5	—
Greatham	767	3	13	—
Hardham	952	4	17	—
North Stoke ...	941	—	12	—
Pulborough... ...	6,356	39	15	—
Rackham	1,001	—	2	—
Wiggonholt ...	847	2	4	—

COUNTY OF **SUSSEX**—*continued.*

TABLE 15.—AREA of LAND, WATER, and FORESHORE in the REGISTRATION COUNTY, and in every CIVIL PARISH which includes either TIDAL WATER or FORESHORE.—*continued.*

REGISTRATION DISTRICTS AND CIVIL PARISHES.	AREA IN STATUTE ACRES.			
	Land.	Inland Water.	Tidal Water.	Foreshore.
82. EAST PRESTON :—				
Arundel	1,967	2	17	7
Burpham	2,724	1	13	7
Climping	2,014	2	25	317
East Preston ...	470	—	—	76
Ferring	950	—	—	103
Ford	474	—	4	2
Goring	2,002	2	—	256
Heene	431	—	—	114
Houghton	1,827	—	10	—
Kingston	431	—	—	123
Littlehampton ...	928	1	13	107
Lyminster	1,435	1	10	6
Rustington	953	—	—	169
South Stoke ...	1,265	14	29	12
Tortington	1,116	—	14	7
Warningcamp ...	930	—	4	2
West Tarring ...	1,189	2	—	27
Wick	1,295	—	20	13
Worthing	1,006	2	—	224
83. WESTHAMPNETT :—				
Appledram ...	933	4	29	146
Birdham	1,806	5	37	138
Bognor	883	2	—	128
Earnley	1,140	—	—	8
East Wittering ...	1,113	1	—	140
Felpham	1,878	8	—	156
Middleton	373	1	—	173
New Fishbourne ...	1,294	5	1	32
Pagham	3,473	33	—	126
Selsey	2,964	22	—	312
West Itchenor ...	545	1	81	191
West Wittering ...	2,272	—	165	652
86. WESTBOURNE :—				
Bosham	3,172	18	116	609
Chidham	1,518	7	209	901
Westbourne ...	4,444	59	58	422
West Thorney ...	1,200	28	571	1,390

TABLE 16.—REGISTRATION COUNTY.—PERSONS enumerated in MILITARY and NAVAL BARRACKS, QUARTERS, HOSPITALS, and PRISONS, and on HIS MAJESTY'S SHIPS in HOME WATERS, 1901.

—	TOTAL OFFICERS AND MEN.	OFFICERS.	WARRANT OFFICERS, NON-COMMISSIONED OFFICERS and MEN.	OTHER INMATES (Families, Servants, etc.)		
				PERSONS.	MALES.	FEMALES.
MILITARY BARRACKS, etc. ...	976	13	963	222	73	149
NAVAL BARRACKS, etc.	125	—	125	7	4	3
H.M. SHIPS IN HOME WATERS ...	—	—	—	—	—	—

NUMBER OF DISTRICT and SUB-DISTRICT.	REGISTRATION DISTRICT and SUB-DISTRICT.	CIVIL PARISH.	BARRACKS, SHIPS, etc.	OFFICERS.	WARRANT OFFICERS, NON-COMMISSIONED OFFICERS, and MEN.	OTHER INMATES (Families, Servants, etc.)	
						Males.	Females.
70	EASTBOURNE :—						
2	Eastbourne	Eastbourne ...	Grand Redoubt	—	73	—	—
			Langney Fort	—	2	1	2
			Military Hospital * ...	—	10	—	—
76	LEWES :—						
3	Lewes	Lewes St. John under the Castle	Naval Prison	—	125	4	3
4	Newhaven	Newhaven ..	Newhaven Fort ...	—	23	8	16
78	STEYNING :—						
1	Shoreham	Preston ...	Barracks	12	358	18	48
84	CHICHESTER :—						
1	Chichester	Chichester ...	Barracks	1	497	46	83

* Of the 10 Soldiers enumerated in this Institution, 7 were described as "Patients."

COUNTY OF **SUSSEX**—*continued.*

TABLE 17.—INSTITUTIONS in the REGISTRATION COUNTY.—PERSONS enumerated in WORKHOUSE ESTABLISHMENTS; in HOSPITALS and in LUNATIC ASYLUMS; in PRISONS; and in CERTIFIED REFORMATORY and INDUSTRIAL SCHOOLS, 1901.

NOTE.—For Military and Naval Institutions, see Table 16. The letters C.B., M.B., U.D., or R.D., in parenthesis after the name of an Institution, show that the Institution belongs to the County Borough, Municipal Borough, Urban District, or Rural District named.

—	Special Inmates (Patients, Paupers, Lunatics, etc.)			Officials and their Families.		
	Persons.	Males.	Females.	Persons.	Males.	Females.
TOTAL...	**8,392**	**4,541**	**3,851**	**1,611**	**291**	**1,320**
WORKHOUSES (including Casual Wards, and Workhouse Infirmaries and Schools)	4,465	2,715	1,750	337	102	235
HOSPITALS (General, Special, and Convalescent, and Infirmaries not Workhouse)	1,912	798	1,114	858	68	790
HOMES FOR INEBRIATES	28	28	—	5	3	2
LUNATIC ASYLUMS { Public *	1,463	618	845	203	60	143
LUNATIC ASYLUMS { Private	149	56	93	191	50	141
PRISONS	279	230	49	7	2	5
CERTIFIED REFORMATORY AND INDUSTRIAL SCHOOLS	96	96	—	10	6	4

Number of District and Sub-District.	Registration District and Sub-District.	Civil Parish.	Institution.	Special Inmates (Patients, Paupers, Lunatics, etc.)			Officials and their Families.		
				Persons.	Males.	Females.	Persons.	Males.	Females.
67	RYE:—								
1	Rye	Rye Foreign	Workhouse	128	74	54	11	6	5
2	Beckley ...	Icklesham ...	Periteau House, Private Lunatic Asylum	4	—	4	13	1	12
68	HASTINGS:—								
1	Ore	Ore	Small-Pox Hospital (Hastings C.B.)	—	—	—	4	2	2
		Hastings:— St. Helens	Workhouse	248	134	114	13	2	11
			Sanatorium (Hastings C.B.)	6	—	6	20	2	18
2	All Saints ...	All Saints	Workhouse, Cottage Home	9	9	—	2	1	1
		Holy Trinity	Sunday School Union, Teachers' Home of Rest	10	—	10	4	—	4
		St. Clement	Hermitage Convalescent Home	16	16	—	4	—	4
		St. Mary in the Castle	Workhouse, Cottage Home	14	4	10	2	1	1
3	St. Mary Magdalen	St. Leonards	Buchanan Hospital... ...	19	9	10	8	—	8
			Eversfield Hospital for Consumption	44	26	18	15	1	14
			Convalescent Home (Chelsea Hospital for Women)	18	—	18	4	—	4
			Herts Convalescent Home	44	21	23	11	1	10
			Herts Convalescent Home for Children	6	1	5	4	—	4
			Railway Convalescent Home	31	31	—	8	2	6
			Convalescent Home (Branch of Royal Hospital for Incurables, Wandsworth)	—	—	—	6	—	6
			Convalescent Home for Poor Children	—	—	—	4	1	3
			Convalescent Home for Children	6	2	4	4	—	4
			Home for Invalid Gentlewomen	10	1	9	6	—	6
			Westcliffe Private Lunatic Asylum (Branch of Ticehurst House, 72 : 1)	13	10	3	17	8	9

* County, Borough, and State Asylums, and Registered Hospitals for the Insane are here classed as Public Asylums.

COUNTY OF **SUSSEX**—*continued.*

TABLE 17.—INSTITUTIONS in the REGISTRATION COUNTY.—PERSONS enumerated in WORKHOUSE ESTABLISHMENTS; in HOSPITALS and in LUNATIC ASYLUMS; in PRISONS; and in CERTIFIED REFORMATORY and INDUSTRIAL SCHOOLS, 1901—*continued.*

Number of District and Sub-District.	Registration District and Sub-District.	Civil Parish.	Institution.	Special Inmates (Patients, Paupers, Lunatics, etc.)			Officials and their Families.		
				Persons.	Males.	Females.	Persons.	Males.	Females.
68	HASTINGS :—*cont.*								
3	St. Mary Magdalen—*cont.*	Hastings, St. Mary Magdalen	East Sussex Hospital ...	57	24	33	25	3	22
			Beau Site Convalescent Home	17	6	11	4	—	4
			Catherine House, Home for Invalids	22	—	22	7	—	7
			Winter Home for Consumptive Girls, Ribbsford House	7	—	7	5	—	5
			Alexandra Convalescent Home for Chronic Invalids	22	—	22	7	—	7
			All Saints' Convalescent Home	12	—	12	7	—	7
69	BATTLE :—								
1	Bexhill ...	Bexhill ...	Metropolitan Convalescent Institution	122	55	67	12	1	11
			Lady Brassey's Convalescent Home for Children	2	—	2	4	—	4
			Deptford Medical Mission Convalescent Home	8	4	4	2	—	2
			Oxford House Convalescent Home	6	6	—	3	—	3
		Hollington St. John	Ashbrooke Hall Private Lunatic Asylum	6	—	6	7	—	7
2	Battle... ...	Battle ...	Workhouse	124	73	51	12	5	7
		Whatlington	Hancox Voluntary Home for Male Inebriates	28	28	—	5	3	2
70	EASTBOURNE :—								
1	Westham ...	Westham ...	Infectious Diseases Hospital (Eastbourne M.B.)	—	—	—	3	2	1
		Willingdon	Infectious Diseases Hospital (Eastbourne R.D.)	—	—	—	2	—	2
2	Eastbourne ...	Eastbourne	Workhouse and Infirmary...	209	117	92	13	3	10
			Seaside Homœopathic Convalescent Home (Associated with the London Homœopathic Hospital)	9	—	9	3	—	3
			All Saints' Convalescent Hospital	177	67	110	56	5	51
			Sanatorium (Eastbourne M.B.)	16	9	7	13	—	13
			Princess Alice Hospital ...	27	16	11	13	—	13
			Leaf Homœopathic Cottage Hospital	8	3	5	4	—	4
			Upwich Vale Home (Maternity)	35	9	26	10	—	10
3	Seaford ...	Seaford ...	Convalescent Hospital ...	25	10	15	14	4	10
71	HAILSHAM :—								
2	Hellingly ...	Hailsham ...	Victoria Isolation Hospital (Hailsham R.D.)	6	3	3	3	1	2
		Hellingly ...	Workhouse	86	54	32	7	2	5
72	TICEHURST :—								
1	Ticehurst ...	Ticehurst ...	Workhouse	126	80	46	10	4	6
			Ticehurst House, Private Lunatic Asylum	64	34	30	103	31	72
4	Frant	Broadwater Down (*Kent*)	Sanatorium (Tunbridge Wells M.B.)	4	2	2	9	3	6

COUNTY OF **SUSSEX**—*continued.*

TABLE 17.—INSTITUTIONS in the REGISTRATION COUNTY.—PERSONS enumerated in WORKHOUSE ESTABLISHMENTS; in HOSPITALS and in LUNATIC ASYLUMS; in PRISONS; and in CERTIFIED REFORMATORY and INDUSTRIAL SCHOOLS, 1901—*continued.*

Number of District and Sub-District.	Registration District and Sub-District.	Civil Parish.	Institution.	Special Inmates (Patients, Paupers, Lunatics, etc.)			Officials and their Families.		
				Persons.	Males.	Females.	Persons.	Males.	Females.
73	UCKFIELD :—								
3	Isfield... ...	Uckfield ...	Workhouse	123	79	44	10	4	6
			Cottage Hospital	4	3	1	2	—	2
74	EAST GRINSTEAD :—								
2	East Grinstead	East Grinstead	Workhouse	111	85	26	11	2	9
			Cottage Hospital	3	1	2	3	—	3
			Sanatorium (East Grinstead U.D. and R.D.)	5	2	3	7	1	6
75	CUCKFIELD :—								
2	Cuckfield ...	Cuckfield ...	Workhouse	196	138	58	17	6	11
		Haywards Heath	Convalescent Home ...	11	—	11	5	—	5
76	LEWES :—								
1	Ditchling ...	Ditchling ...	Convalescent Home (Sussex County Hospital)	6	4	2	2	—	2
			St. George's Retreat, Private Lunatic Asylum	62	12	50	51	10	41
		East Chiltington	Workhouse (Lewes Union)	72	54	18	6	2	4
		Wivelsfield	East Sussex County Lunatic Asylum	925	388	537	109	26	83
2	Chailey ...	Chailey ...	Brighton School Board Industrial School	59	59	—	6	4	2
		Newick ...	Cottage Hospital	2	—	2	2	—	2
3	Lewes... ...	Lewes :— All Saints	Victoria Hospital (Lewes Infirmary)	7	5	2	6	1	5
		St. Ann ...	Workhouse and School (Lewes Union)	113	76	37	9	2	7
			His Majesty's Prison ...	279	230	49	7	2	5
		St. John under the Castle	Infectious Diseases Hospital (Chailey R.D.)	1	—	1	4	1	3
4	Newhaven ...	East Blatchington	Surrey Convalescent Home	23	23	—	9	1	8
		Newhaven...	Workhouse (Newhaven Union)	110	76	34	13	3	10
			Isolation Hospital (Newhaven U.D.)	—	—	—	—	—	—
			Isolation Hospital (Newhaven R.D.)	—	—	—	—	—	—
		Rottingdean	Workhouse Schools (Brighton Parish) Warren Farm	288	173	115	34	13	21
			Downlands Convalescent Home *	74	47	27	14	3	11
			Blackrock Convalescent Home	17	7	10	6	1	5
77	BRIGHTON :—								
1	East Brighton	Brighton ...	Workhouse	1,268	701	567	68	19	49
			French Convalescent Home (Branch of French Hospital, London)	18	10	8	7	1	6
			London and Brighton Female Convalescent Home	72	—	72	10	—	10
			County Hospital	178	98	80	101	8	93
			St. John's Home for Convalescent and Crippled Children	70	4	66	15	—	15
			St. Saviour's Hostel Convalescent Home	—	—	—	3	—	3
			Brighton and Hove Lying-in and Women's Hospital, Nurses' Home	—	—	—	11	—	11

* This Home is used exclusively for pauper children suffering from scrofulous diseases, and is therefore classed among "Workhouses" in the Summary to this Table.

COUNTY OF **SUSSEX**—*continued.*

TABLE 17.—INSTITUTIONS in the REGISTRATION COUNTY.—PERSONS enumerated in WORKHOUSE ESTABLISHMENTS; in HOSPITALS and in LUNATIC ASYLUMS; in PRISONS; and in CERTIFIED REFORMATORY and INDUSTRIAL SCHOOLS, 1901—*continued.*

Number of District and Sub-District.	Registration District and Sub-District.	Civil Parish.	Institution.	Special Inmates (Patients, Paupers, Lunatics, etc.)			Officials and their Families.		
				Persons.	Males.	Females.	Persons.	Males.	Females.
77	BRIGHTON :— *cont.*								
2	West Brighton	Brighton ...	Royal Alexandra Hospital	45	20	25	26	2	24
			Throat and Ear Hospital...	5	3	2	9	—	9
			Brighton and Hove Lying-in and Women's Hospital	7	—	7	12	1	11
			Sussex Eye Hospital ...	10	7	3	6	—	6
			Invalid Home, Silwood Lodge	16	5	11	14	2	12
			Home for Convalescent and Invalid Children	21	11	10	5	—	5
78	STEYNING :—								
1	Shoreham ...	Aldrington	Charlotte Convalescent Home	5	2	3	8	—	8
		Hove ...	Hove Dispensary	6	2	4	9	1	8
			St. Bernard's Invalid Home	9	—	9	6	—	6
			Jewish Convalescent Home	—	—	—	4	—	4
			Hove Villa (Convalescent Branch of Holloway Sanatorium for the Insane)	20	3	17	14	2	12
		Lancing ...	New Shoreham Port Sanitary Hospital	—	—	—	—	—	—
		New Shoreham	Workhouse	370	207	163	20	3	17
		Patcham ...	Brighton School Board Truant Industrial School	37	37	—	4	2	2
		Portslade ...	Hangleton Hospital for Infectious Diseases (Hove M.B.)	28	15	13	15	—	15
		Preston ...	Sanatorium (Brighton C.B.)	59	25	34	43	6	37
79	HORSHAM :—								
2	North Horsham	Horsham ...	Cottage Hospital	8	5	3	3	—	3
		Horsham Rural	Workhouse	193	133	60	9	3	6
		Ifield ...	Crawley and Horsham Cottage Hospital	4	2	2	2	—	2
3	West Horsham	Rudgwick ...	Rudgwick Sanatorium for Consumption	10	—	10	6	—	6
80	PETWORTH :—								
1	Petworth, Northern	Wisborough Green	Workhouse	27	23	4	5	2	3
2	Petworth, Southern	Petworth ...	Workhouse	47	36	11	5	3	2
			Cottage Hospital	2	—	2	4	—	4
			Flathurst Cottages Isolation Hospital (Petworth R.D.)	—	—	—	5	2	3
81	THAKEHAM :—								
2	Washington	Findon ...	Village Home (Convalescent)	12	—	12	8	2	6
		Thakeham...	Workhouse	48	30	18	5	1	4

COUNTY OF **SUSSEX**—*continued.*

TABLE 17.—INSTITUTIONS in the REGISTRATION COUNTY.—PERSONS enumerated in WORKHOUSE ESTABLISHMENTS; in HOSPITALS and in LUNATIC ASYLUMS; in PRISONS; and in CERTIFIED REFORMATORY and INDUSTRIAL SCHOOLS, 1901—*continued.*

Number of District and Sub-District.	Registration District and Sub-District.	Civil Parish.	Institution.	Special Inmates (Patients, Paupers, Lunatics, etc.)			Officials and their Families.		
				Persons.	Males.	Females.	Persons.	Males.	Females.
82	EAST PRESTON :—								
1	Worthing ...	Durrington	Swandean Hospital for Infectious Diseases (Worthing M.B.)	1	1	—	3	1	2
		Worthing ...	Worthing Infirmary ...	15	7	8	9	—	9
			St. Mary's Convalescent Home	29	9	20	14	2	12
			Banting Memorial Convalescent Home	9	—	9	4	—	4
			Holy Rood Home for Incurables	36	—	36	27	—	27
			Medical and Surgical Home	3	1	2	4	—	4
			Friends' Convalescent Home	29	8	21	8	—	8
			Richmond Home for Consumption	14	14	—	4	1	3
2	Littlehampton	East Preston	Workhouse	207	137	70	14	3	11
		Rustington	Convalescent Home ...	57	57	—	12	2	10
83	WESTHAMPNETT:-								
2	Bognor ...	Bognor ...	Merchant Taylors' Convalescent Home for Males	51	51	—	7	1	6
			Merchant Taylors' Convalescent Home for Females	40	—	40	2	—	2
			Princess Mary Convalescent Home (Branch of East London Children's Hospital)	20	8	12	8	—	8
			Gospel Mission Convalescent Home	3	1	2	2	—	2
			Victorian Home	4	—	4	3	—	3
			Scott's Memorial Home ...	56	33	23	10	—	10
			Mackonochie Home ...	16	5	11	13	—	13
			Victorian Convalescent Home for Surrey Women	27	—	27	5	—	5
84	CHICHESTER :—								
1	Chichester ...	Chichester...	Workhouse	139	91	48	10	3	7
			General Infirmary and Dispensary	43	26	17	29	1	28
			Isolation Hospital (City of Chichester)	2	2	—	3	1	2
			West Sussex County Lunatic Asylum	518	227	291	80	32	48
85	MIDHURST :—								
1	Midhurst ...	Easebourne	Workhouse	71	43	28	9	3	6
86	WESTBOURNE :—								
1	Westbourne ...	Westbourne	Workhouse	64	41	23	8	3	5
			Isolation Hospital (Westbourne R.D.)	—	—	—	2	1	1
			St. Faith's Convalescent Home	1	—	1	3	—	3

COUNTY OF **SUSSEX**—*continued.*

TABLE 18.—PERSONS enumerated in the REGISTRATION COUNTY on board SEA-GOING and COASTING MERCHANT VESSELS and on INLAND BARGES and BOATS, 1901.

NOTE.—Persons on board Vessels in Ports, Harbours, and Docks, including in certain cases hulks or other stationary vessels, were enumerated by Officers of His Majesty's Customs; and those on Barges, etc., on Canals or Navigable Rivers, not within the limits of a port, by the local Enumerators.

The persons thus enumerated are distributed among the general population of the Parishes contiguous to the waters in which the vessels were lying, with as much accuracy as the information obtained allows.

Fishermen at sea on the night of the Census, and not returning on 1st April, 1901, and persons on board vessels arriving in port later than that date, are not included.

Registration District and Sub-District.	Civil Parish.	British Vessels, Sea-Going and Coasting.		Foreign and Colonial Vessels, Sea-Going and Coasting.		Inland Barges and Boats.		Total Persons on Vessels, Barges, and Boats.
		Vessels.	Persons.	Vessels.	Persons.	Barges and Boats.	Persons.	
REGISTRATION COUNTY		94	633	19	210	—	—	843*
67. RYE.								
2. Beckley	Winchelsea St. Thomas the Apostle	14	30	1	6	—	—	36
70. EASTBOURNE.								
1. Westham	Pevensey	1	6	—	—	—	—	6
2. Eastbourne	Eastbourne	—	—	1	4	—	—	4
	Eastdean	1	16	—	—	—	—	16
76. LEWES.								
3. Lewes	St. John the Baptist, Southover	2	4	—	—	—	—	4
4. Newhaven	Newhaven	48	466	12	170	—	—	636
78. STEYNING.								
1. Shoreham	Aldrington	1	3	1	4	—	—	7
	Kingston by Sea ...	2	9	1	8	—	—	17
	New Shoreham ...	4	14	1	5	—	—	19
	Portslade by Sea ...	4	20	—	—	—	—	20
	Southwick	8	33	—	—	—	—	33
82. EAST PRESTON.								
2. Littlehampton ...	Littlehampton	6	25	2	13	—	—	38
3. Arundel	Arundel...	1	5	—	—	—	—	5
83. WESTHAMPNETT.								
3. Oving	Appledram	1	1	—	—	—	—	1
	West Itchenor	1	1	—	—	—	—	1

* This total includes 66 Females, of whom 63 were enumerated on board British sea-going and coasting merchant vessels, and 3 on Foreign vessels.

COUNTY OF **SUSSEX**—*continued.*

TABLE 19.—TOTAL TENEMENTS, and TENEMENTS of less than FIVE ROOMS, distinguishing those OCCUPIED by VARIOUS NUMBERS of PERSONS, in the COUNTY of SUSSEX, 1891* and 1901, in the ADMINISTRATIVE COUNTIES of EAST SUSSEX (together with COUNTY BOROUGHS) and WEST SUSSEX, and in the AGGREGATES of URBAN and RURAL DISTRICTS respectively, 1901.

—	Rooms in Tenement.	Tenements of less than Five Rooms.	Persons per Tenement. 1.	2.	3.	4.	5.	6.	7.	8.	9.	10.	11.	12 or more.
ADMINISTRATIVE COUNTIES OF EAST SUSSEX (TOGETHER WITH COUNTY BOROUGHS) AND WEST SUSSEX.	1	1891*— 4,651	2,927	1,103	380	166	52	18	4	1	—	—	—	—
		1901 — 5,273	3,701	1,119	343	94	12	3	—	1	—	—	—	—
TOTAL TENEMENTS— 1891*— 114,518 1901 — 133,318	2	1891*— 6,910	1,553	2,363	1,391	855	452	187	67	29	11	2	—	—
		1901 — 7,682	2,000	2,737	1,582	856	343	114	36	12	2	—	—	—
TENEMENTS OF LESS THAN FIVE ROOMS— 1891*— 34,978 1901 — 38,669	3	1891*— 6,314	581	1,680	1,371	1,000	750	465	269	120	53	12	11	2
		1901 — 7,429	717	2,132	1,816	1,212	765	422	221	93	38	9	2	2
	4	1891*— 17,103	780	3,004	3,168	2,958	2,481	1,944	1,330	799	385	172	56	26
		1901 —18,285	929	3,516	3,810	3,329	2,586	1,873	1,185	627	291	96	25	18
ADMINISTRATIVE COUNTY OF EAST SUSSEX TOGETHER WITH COUNTY BOROUGHS.	1	1901— 4,832	3,334	1,064	328	90	12	3	—	1	—	—	—	—
TOTAL TENEMENTS— 1901— 99,444	2	1901— 6,808	1,627	2,463	1,451	785	325	108	35	12	2	—	—	—
TENEMENTS OF LESS THAN FIVE ROOMS— 1901— 31,124	3	1901— 6,477	566	1,839	1,605	1,095	673	376	200	78	34	9	1	1
	4	1901— 13,007	558	2,355	2,727	2,418	1,864	1,394	890	484	219	65	21	12
AGGREGATE OF URBAN DISTRICTS.	1	1901— 4,616	3,151	1,040	322	88	12	3	—	—	—	—	—	—
TOTAL TENEMENTS— 1901— 74,173	2	1901— 6,418	1,476	2,322	1,386	766	314	107	34	11	2	—	—	—
TENEMENTS OF LESS THAN FIVE ROOMS— 1901— 25,258	3	1901— 5,727	430	1,610	1,446	1,010	607	341	184	66	27	5	—	1
	4	1901— 8,497	273	1,406	1,757	1,608	1,297	981	622	346	151	38	11	7
AGGREGATE OF RURAL DISTRICTS.	1	1901— 216	183	24	6	2	—	—	—	1	—	—	—	—
TOTAL TENEMENTS— 1901— 25,271	2	1901— 390	151	141	65	19	11	1	1	1	—	—	—	—
TENEMENTS OF LESS THAN FIVE ROOMS— 1901— 5,866	3	1901— 750	136	229	159	85	66	35	16	12	7	4	1	—
	4	1901— 4,510	285	949	970	810	567	413	268	138	68	27	10	5

NOTE.—The Table is to be read as follows: Of the 133,318 tenements enumerated in Sussex in 1901, 38,669 were tenements of less than five rooms, and of these 5,273 were tenements of one room, 7,682 of two rooms, etc.; and of the 5,273 tenements of one room, 3,701 were occupied by one person each, 1,119 by two persons each, etc. Tables 20 and 21 are to be read in a similar manner.

* In 1891 the Tenements were abstracted for the County of Sussex as then constituted for Registration purposes; in order to make the figures for that area comparable with those for the Administrative Counties together with County Boroughs in the aggregate in 1901 it has been necessary to make approximate adjustments.

COUNTY OF **SUSSEX**—*continued.*

TABLE 19.—TOTAL TENEMENTS, and TENEMENTS of less than FIVE ROOMS, distinguishing those OCCUPIED by VARIOUS NUMBERS of PERSONS, in the COUNTY of SUSSEX, 1891 and 1901, in the ADMINISTRATIVE COUNTIES of EAST SUSSEX (together with COUNTY BOROUGHS) and WEST SUSSEX, and in the AGGREGATES of URBAN and RURAL DISTRICTS respectively, 1901—*continued.*

—	Rooms in Tenement.	Tenements of less than Five Rooms.	Persons per Tenement.											
			1.	2.	3.	4.	5.	6.	7.	8.	9.	10.	11.	12 or more.
ADMINISTRATIVE COUNTY OF WEST SUSSEX.	1	1901— 441	367	55	15	4	—	—	—	—	—	—	—	—
TOTAL TENEMENTS— 1901— 33,874	2	1901— 874	373	274	131	71	18	6	1	—	—	—	—	—
	3	1901— 952	151	293	211	117	92	46	21	15	4	—	1	1
TENEMENTS OF LESS THAN FIVE ROOMS— 1901— 7,545	4	1901— 5,278	371	1,161	1,083	911	722	479	295	143	72	31	4	6
AGGREGATE OF URBAN DISTRICTS.	1	1901— 275	224	37	11	3	—	—	—	—	—	—	—	—
TOTAL TENEMENTS— 1901— 14,155	2	1901— 510	197	166	85	43	14	5	—	—	—	—	—	—
	3	1901— 333	40	91	87	42	37	14	11	8	1	—	1	1
TENEMENTS OF LESS THAN FIVE ROOMS— 1901— 2,719	4	1901— 1,601	80	316	318	299	254	162	89	42	31	6	3	1
AGGREGATE OF RURAL DISTRICTS.	1	1901— 166	143	18	4	1	—	—	—	—	—	—	—	—
TOTAL TENEMENTS— 1901— 19,719	2	1901— 364	176	108	46	28	4	1	1	—	—	—	—	—
	3	1901— 619	111	202	124	75	55	32	10	7	3	—	—	—
TENEMENTS OF LESS THAN FIVE ROOMS— 1901— 4,826	4	1901— 3,677	291	845	765	612	468	317	206	101	41	25	1	5

COUNTY OF **SUSSEX**—*continued.*

TABLE 20.—TOTAL TENEMENTS, and TENEMENTS of less than FIVE ROOMS, distinguishing those OCCUPIED by VARIOUS NUMBERS of PERSONS, in COUNTY BOROUGHS, in MUNICIPAL BOROUGHS, and in other URBAN DISTRICTS, 1901.

NOTE.—The letters C.B., M.B., and U.D. respectively denote County Borough, Municipal Borough, and Urban District.

URBAN DISTRICT.	Rooms in Tenement.	Tenements of less than Five Rooms.	PERSONS PER TENEMENT. 1.	2.	3.	4.	5.	6.	7.	8.	9.	10.	11.	12 or more.
ADMINISTRATIVE COUNTY OF EAST SUSSEX.														
BATTLE (U.D.)	1	2	1	—	1	—	—	—	—	—	—	—	—	—
Total Tenements— 656.	2	21	13	6	1	1	—	—	—	—	—	—	—	—
Tenements of less	3	39	3	5	12	6	5	6	1	1	—	—	—	—
than Five Rooms— 229.	4	167	14	38	29	39	15	13	14	4	—	—	1	—
BEXHILL (U.D.)	1	52	34	12	6	—	—	—	—	—	—	—	—	—
Total Tenements— 2,388.	2	97	15	42	26	9	5	—	—	—	—	—	—	—
Tenements of less	3	108	6	23	26	28	13	7	1	3	1	—	—	—
than Five Rooms— 432.	4	175	3	31	43	27	27	29	6	7	2	—	—	—
BRIGHTON (C.B.)	1	2,477	1,645	584	190	51	6	1	—	—	—	—	—	—
Total Tenements—28,846.	2	3,069	618	1,108	700	401	166	51	18	7	—	—	—	—
Tenements of less	3	2,613	210	706	661	450	286	168	88	31	9	3	—	1
than Five Rooms—11,561.	4	3,402	80	548	685	661	561	391	253	150	57	13	1	2
BURGESS HILL (U.D.) ...	1	24	22	1	1	—	—	—	—	—	—	—	—	—
Total Tenements— 1,122.	2	25	6	9	5	4	—	1	—	—	—	—	—	—
Tenements of less	3	31	3	12	8	3	3	2	—	—	—	—	—	—
than Five Rooms— 287.	4	207	5	33	40	40	37	22	15	7	6	1	1	—
CUCKFIELD (U.D.)	1	9	8	1	—	—	—	—	—	—	—	—	—	—
Total Tenements— 365.	2	17	6	6	5	—	—	—	—	—	—	—	—	—
Tenements of less	3	11	2	2	5	1	1	—	—	—	—	—	—	—
than Five Rooms— 76.	4	39	2	9	11	7	3	1	3	3	—	—	—	—
EASTBOURNE (M.B.) ...	1	540	377	115	34	13	1	—	—	—	—	—	—	—
Total Tenements— 8,677.	2	682	165	254	134	83	26	16	3	—	1	—	—	—
Tenements of less	3	609	37	186	162	105	63	29	17	5	4	1	—	—
than Five Rooms— 2,778.	4	947	26	151	207	179	127	119	76	31	23	6	2	—
EAST GRINSTEAD (U.D.) ...	1	8	4	4	—	—	—	—	—	—	—	—	—	—
Total Tenements— 1,197.	2	37	13	15	7	2	—	—	—	—	—	—	—	—
Tenements of less	3	23	4	5	7	4	1	—	2	—	—	—	—	—
than Five Rooms— 253.	4	185	6	36	38	32	24	16	15	10	7	1	—	—
HASTINGS (C.B.)	1	776	530	173	55	12	4	2	—	—	—	—	—	—
Total Tenements—14,600.	2	1,332	339	448	285	154	63	27	12	4	—	—	—	—
Tenements of less	3	1,311	73	358	339	240	142	79	50	19	10	1	—	—
than Five Rooms— 5,122.	4	1,703	42	284	378	318	252	184	115	83	31	11	3	2
HAYWARD'S HEATH (U.D.)	1	41	37	3	1	—	—	—	—	—	—	—	—	—
Total Tenements— 786.	2	36	14	12	5	3	2	—	—	—	—	—	—	—
Tenements of less	3	12	—	7	3	1	1	—	—	—	—	—	—	—
than Five Rooms— 185.	4	96	3	16	19	14	20	9	9	4	—	1	—	1
HOVE (M.B.)	1	526	356	128	29	12	1	—	—	—	—	—	—	—
Total Tenements— 8,278.	2	773	164	306	158	93	45	6	1	—	—	—	—	—
Tenements of less	3	691	58	223	160	123	66	36	20	4	1	—	—	—
than Five Rooms— 2,581.	4	591	26	82	118	111	99	87	35	19	9	3	—	2

COUNTY OF **SUSSEX**—*continued.*

TABLE 20.—TOTAL TENEMENTS, and TENEMENTS of less than FIVE ROOMS, distinguishing those OCCUPIED by VARIOUS NUMBERS of PERSONS, in COUNTY BOROUGHS, in MUNICIPAL BOROUGHS, and in other URBAN DISTRICTS, 1901—*continued.*

URBAN DISTRICT.	Rooms in Tenement.	Tenements of less than Five Rooms.	PERSONS PER TENEMENT.											
			1.	2.	3.	4.	5.	6.	7.	8.	9.	10.	11.	12 or more.
ADMINISTRATIVE COUNTY OF EAST SUSSEX—*cont.*														
LEWES (M.B.)	1	42	41	1	—	—	—	—	—	—	—	—	—	—
Total Tenements— 2,541.	2	87	55	23	7	2	—	—	—	—	—	—	—	—
Tenements of less	3	56	11	22	7	7	4	3	—	2	—	—	—	—
than Five Rooms— 528.	4	343	32	76	60	60	46	30	26	7	5	—	1	—
NEWHAVEN (U.D.)... ...	1	55	45	7	3	—	—	—	—	—	—	—	—	—
Total Tenements— 1,309.	2	86	11	43	23	5	2	2	—	—	—	—	—	—
Tenements of less	3	103	6	32	26	16	11	7	3	1	1	—	—	—
than Five Rooms— 460.	4	216	5	30	37	47	32	23	25	8	7	1	1	—
PORTSLADE BY SEA (U.D.)	1	32	20	10	2	—	—	—	—	—	—	—	—	—
Total Tenements— 1,153.	2	83	11	30	27	7	4	3	—	—	1	—	—	—
Tenements of less	3	72	3	18	20	19	9	1	1	—	1	—	—	—
than Five Rooms— 288.	4	101	4	10	24	23	15	16	9	—	—	—	—	
RYE (M.B.)	1	6	6	—	—	—	—	—	—	—	—	—	—	—
Total Tenements— 940.	2	22	14	6	1	—	1	—	—	—	—	—	—	—
Tenements of less	3	23	8	4	5	3	2	1	—	—	—	—	—	—
than Five Rooms— 226.	4	175	11	35	32	30	21	24	12	8	1	—	1	—
SEAFORD (U.D.)	1	9	9	—	—	—	—	—	—	—	—	—	—	—
Total Tenements— 693.	2	39	20	14	2	2	—	1	—	—	—	—	—	—
Tenements of less	3	18	3	6	3	3	—	2	1	—	—	—	—	—
than Five Rooms— 97.	4	31	4	6	5	4	6	2	3	—	1	—	—	—
UCKFIELD (U.D.)	1	17	16	1	—	—	—	—	—	—	—	—	—	—
Total Tenements— 622.	2	12	12	—	—	—	—	—	—	—	—	—	—	—
Tenements of less	3	7	3	1	2	1	—	—	—	—	—	—	—	—
than Five Rooms— 155.	4	119	10	21	31	16	12	15	6	5	2	1	—	—
ADMINISTRATIVE COUNTY OF WEST SUSSEX.														
ARUNDEL (M.B.)	1	5	4	1	—	—	—	—	—	—	—	—	—	—
Total Tenements— 586.	2	32	15	9	3	3	2	—	—	—	—	—	—	—
Tenements of less	3	38	7	11	11	1	4	1	2	1	—	—	—	—
than Five Rooms— 199.	4	124	3	19	26	25	22	14	8	3	4	—	—	—
BOGNOR (U.D.)	1	9	7	2	—	—	—	—	—	—	—	—	—	—
Total Tenements— 1,296.	2	18	6	6	6	—	—	—	—	—	—	—	—	—
Tenements of less	3	10	1	1	5	1	1	—	1	—	—	—	—	—
than Five Rooms— 174.	4	137	7	31	24	28	16	16	8	4	2	—	1	—
CHICHESTER, CITY OF (M.B.)	1	65	59	6	—	—	—	—	—	—	—	—	—	—
Total Tenements—2,560.	2	93	40	27	14	8	3	1	—	—	—	—	—	—
Tenements of less	3	76	11	21	20	8	6	6	—	3	—	—	1	—
than Five Rooms— 665.	4	431	34	92	76	71	67	54	19	8	8	1	1	—
HORSHAM (U.D.)	1	35	30	2	2	1	—	—	—	—	—	—	—	—
Total Tenements— 2,069.	2	27	13	5	7	1	1	—	—	—	—	—	—	—
Tenements of less	3	18	4	1	6	—	2	—	4	1	—	—	—	—
than Five Rooms— 320.	4	240	6	44	54	41	43	19	19	11	2	1	—	—

COUNTY OF **SUSSEX**—*continued.*

TABLE 20.—TOTAL TENEMENTS, and TENEMENTS of less than FIVE ROOMS, distinguishing those OCCUPIED by VARIOUS NUMBERS of PERSONS, in COUNTY BOROUGHS, in MUNICIPAL BOROUGHS, and in other URBAN DISTRICTS, 1901—*continued.*

URBAN DISTRICT.	Rooms in Tenement.	Tenements of less than Five Rooms.	PERSONS PER TENEMENT. 1.	2.	3.	4.	5.	6.	7.	8.	9.	10.	11.	12 or more.
ADMINISTRATIVE COUNTY OF WEST SUSSEX—*cont.*														
LITTLEHAMPTON (U.D.) ...	1	35	30	4	1	—	—	—	—	—	—	—	—	—
Total Tenements— 1,609.	2	53	26	13	9	4	—	1	—	—	—	—	—	—
Tenements of less	3	20	2	4	2	3	6	1	1	—	—	—	—	1
than Five Rooms— 215.	4	107	5	25	20	15	19	9	7	3	3	—	1	—
NEW SHOREHAM (U.D.) ...	1	21	16	2	2	1	—	—	—	—	—	—	—	—
Total Tenements— 792.	2	23	5	6	6	6	—	—	—	—	—	—	—	—
Tenements of less	3	23	1	9	7	2	2	—	2	—	—	—	—	—
than Five Rooms— 242.	4	175	6	32	37	35	24	15	14	5	5	1	—	1
SOUTHWICK (U.D.)... ...	1	10	6	3	—	1	—	—	—	—	—	—	—	—
Total Tenements— 772.	2	53	11	21	14	5	1	1	—	—	—	—	—	—
Tenements of less	3	30	—	7	9	5	6	2	1	—	—	—	—	—
than Five Rooms— 242.	4	149	5	25	35	40	22	9	6	3	4	—	—	—
WORTHING (M.B.)	1	95	72	17	6	—	—	—	—	—	—	—	—	—
Total Tenements—4,471.	2	211	81	79	26	16	7	2	—	—	—	—	—	—
Tenements of less	3	118	14	37	27	22	10	4	—	3	1	—	—	—
than Five Rooms— 662.	4	238	14	48	46	44	41	26	8	5	3	3	—	—

TABLE 21.—TOTAL TENEMENTS, and TENEMENTS of less than FIVE ROOMS, distinguishing those OCCUPIED by VARIOUS NUMBERS of PERSONS, in RURAL DISTRICTS, 1901.

RURAL DISTRICT.	Rooms in Tenement.	Tenements of less than Five Rooms.	PERSONS PER TENEMENT. 1.	2.	3.	4.	5.	6.	7.	8.	9.	10.	11.	12 or more.
ADMINISTRATIVE COUNTY OF EAST SUSSEX.														
BATTLE	1	14	13	1	—	—	—	—	—	—	—	—	—	—
Total Tenements— 1,523.	2	26	10	10	4	—	2	—	—	—	—	—	—	—
Tenements of less	3	51	8	17	15	3	2	3	2	1	—	—	—	—
than Five Rooms— 376.	4	285	14	59	65	49	28	32	25	8	3	1	1	—
CHAILEY	1	19	14	3	—	1	—	—	—	1	—	—	—	—
Total Tenements— 2,466.	2	43	19	11	9	1	2	—	—	1	—	—	—	—
Tenements of less	3	49	9	19	8	7	1	2	2	—	1	—	—	—
than Five Rooms— 570.	4	459	30	88	98	73	74	47	19	21	7	2	—	—
CUCKFIELD (*part of*)* ...	1	52	48	2	1	1	—	—	—	—	—	—	—	—
Total Tenements— 3,294.	2	69	24	28	11	6	—	—	—	—	—	—	—	—
Tenements of less	3	119	15	39	36	9	10	5	2	2	1	—	—	—
than Five Rooms— 817.	4	577	28	109	113	118	81	49	42	21	9	7	—	—

* Cuckfield Rural District is partly in the Administrative County of West Sussex. The figures for the entire District are:—

	1	54	50	2	1	1	—	—	—	—	—	—	—	—
Total Tenements— 3,372.	2	75	28	30	11	6	—	—	—	—	—	—	—	—
Tenements of less	3	121	16	39	36	9	11	5	2	2	1	—	—	—
than Five Rooms— 841.	4	591	29	114	114	120	85	49	43	21	9	7	—	—

COUNTY OF **SUSSEX**—*continued.*

TABLE 21.—TOTAL TENEMENTS, and TENEMENTS of less than FIVE ROOMS, distinguishing those OCCUPIED by VARIOUS NUMBERS of PERSONS, in RURAL DISTRICTS, 1901—*continued.*

RURAL DISTRICT.	Rooms in Tenement.	Tenements of less than Five Rooms.	PERSONS PER TENEMENT. 1.	2.	3.	4.	5.	6.	7.	8.	9.	10.	11.	12 or more.
ADMINISTRATIVE COUNTY OF EAST SUSSEX—*cont.*														
EASTBOURNE...	1	12	9	2	1	—	—	—	—	—	—	—	—	—
Total Tenements— 1,146.	2	18	4	3	8	1	1	—	1	—	—	—	—	—
Tenements of less	3	42	8	13	6	3	7	2	2	1	—	—	—	—
than Five Rooms— 302.	4	230	12	49	53	37	26	25	13	9	4	2	—	—
EAST GRINSTEAD	1	16	12	4	—	—	—	—	—	—	—	—	—	—
Total Tenements— 2,592.	2	39	13	17	5	2	1	1	—	—	—	—	—	—
Tenements of less	3	64	5	24	11	10	7	2	1	2	1	1	—	—
than Five Rooms— 557.	4	438	22	85	98	91	50	38	25	11	9	4	2	3
EAST STEYNING	1	3	3	—	—	—	—	—	—	—	—	—	—	—
Total Tenements— 467.	2	12	4	5	2	1	—	—	—	—	—	—	—	—
Tenements of less	3	25	2	7	9	3	3	—	—	—	—	1	—	—
than Five Rooms— 142.	4	102	8	21	20	16	15	12	5	3	2	—	—	—
HAILSHAM	1	24	15	7	2	—	—	—	—	—	—	—	—	—
Total Tenements— 3,546.	2	42	21	10	8	—	3	—	—	—	—	—	—	—
Tenements of less	3	61	14	22	13	6	2	3	1	—	—	—	—	—
than Five Rooms— 721.	4	594	35	130	125	112	84	61	24	9	11	—	1	2
HASTINGS	1	1	1	—	—	—	—	—	—	—	—	—	—	—
Total Tenements— 452.	2	7	2	4	1	—	—	—	—	—	—	—	—	—
Tenements of less	3	30	7	5	6	5	3	2	1	—	—	1	—	—
than Five Rooms— 152.	4	114	11	22	26	19	17	9	7	2	—	—	1	—
NEWHAVEN	1	22	20	2	—	—	—	—	—	—	—	—	—	—
Total Tenements— 858.	2	24	7	11	5	1	—	—	—	—	—	—	—	—
Tenements of less	3	30	4	10	2	8	5	—	1	—	—	—	—	—
than Five Rooms— 242.	4	166	8	29	35	38	23	12	9	8	4	—	—	—
RYE	1	13	11	1	1	—	—	—	—	—	—	—	—	—
Total Tenements— 1,681.	2	24	13	7	2	1	1	—	—	—	—	—	—	—
Tenements of less	3	87	28	17	17	12	3	3	1	3	1	1	1	—
than Five Rooms— 493.	4	369	41	89	76	56	38	26	23	9	6	1	4	—
TICEHURST	1	16	15	—	1	—	—	—	—	—	—	—	—	—
Total Tenements— 2,803.	2	25	11	7	4	3	—	—	—	—	—	—	—	—
Tenements of less	3	74	14	23	12	8	10	3	1	1	2	—	—	—
than Five Rooms— 652.	4	537	37	127	122	101	46	44	32	16	9	2	1	—
UCKFIELD	1	24	22	2	—	—	—	—	—	—	—	—	—	—
Total Tenements— 4,443.	2	61	23	28	6	3	1	—	—	—	—	—	—	—
Tenements of less	3	118	22	33	24	11	13	10	2	2	1	—	—	—
than Five Rooms— 842.	4	639	39	141	139	100	85	58	44	21	4	8	—	—
ADMINISTRATIVE COUNTY OF WEST SUSSEX.														
CUCKFIELD (*part of*) * ...	1	2	2	—	—	—	—	—	—	—	—	—	—	—
Total Tenements— 78.	2	6	4	2	—	—	—	—	—	—	—	—	—	—
Tenements of less	3	2	1	—	—	—	1	—	—	—	—	—	—	—
than Five Rooms— 24.	4	14	1	5	1	2	4	—	1	—	—	—	—	—

* See note on preceding page.

COUNTY OF **SUSSEX**—*continued.*

TABLE 21.—TOTAL TENEMENTS, and TENEMENTS of less than FIVE ROOMS, distinguishing those OCCUPIED by VARIOUS NUMBERS of PERSONS, in RURAL DISTRICTS, 1901—*continued.*

RURAL DISTRICT.	Rooms in Tenement.	Tenements of less than Five Rooms.	PERSONS PER TENEMENT.											
			1.	2.	3.	4.	5.	6.	7.	8.	9.	10.	11.	12 or more.
ADMINISTRATIVE COUNTY OF WEST SUSSEX—*cont.*														
EAST PRESTON	1	8	5	1	2	—	—	—	—	—	—	—	—	—
Total Tenements— 1,926.	2	41	15	12	7	6	1	—	—	—	—	—	—	—
Tenements of less	3	57	7	15	12	9	9	3	1	—	1	—	—	—
than Five Rooms— 483.	4	377	23	83	74	67	56	35	15	11	6	5	—	2
HORSHAM	1	40	35	4	1	—	—	—	—	—	—	—	—	—
Total Tenements— 4,220.	2	54	26	13	9	5	1	—	—	—	—	—	—	—
Tenements of less	3	78	19	25	14	7	9	3	1	—	—	—	—	—
than Five Rooms— 751.	4	579	43	124	126	97	88	51	28	13	5	3	1	—
MIDHURST	1	31	27	4	—	—	—	—	—	—	—	—	—	—
Total Tenements— 3,090.	2	63	32	21	6	4	—	—	—	—	—	—	—	—
Tenements of less	3	98	16	33	23	13	6	4	2	1	—	—	—	—
than Five Rooms— 819.	4	627	52	127	137	120	65	59	37	17	9	4	—	—
PETWORTH	1	43	36	6	1	—	—	—	—	—	—	—	—	—
Total Tenements— 1,976.	2	44	22	13	5	2	1	1	—	—	—	—	—	—
Tenements of less	3	56	10	20	9	5	5	7	—	—	—	—	—	—
than Five Rooms— 398.	4	255	19	59	57	38	33	23	12	10	1	3	—	—
THAKEHAM	1	9	7	2	—	—	—	—	—	—	—	—	—	—
Total Tenements— 1,676.	2	35	17	10	3	5	—	—	—	—	—	—	—	—
Tenements of less	3	49	13	13	11	4	5	—	2	1	—	—	—	—
than Five Rooms— 457.	4	364	29	90	80	58	43	29	23	8	3	—	—	1
WESTBOURNE	1	9	9	—	—	—	—	—	—	—	—	—	—	—
Total Tenements— 1,610.	2	25	14	9	2	—	—	—	—	—	—	—	—	—
Tenements of less	3	21	5	7	3	4	—	—	2	—	—	—	—	—
than Five Rooms— 426.	4	371	31	98	82	59	39	25	21	9	6	1	—	—
WESTHAMPNETT	1	18	16	1	—	1	—	—	—	—	—	—	—	—
Total Tenements— 3,229.	2	62	33	17	8	2	1	—	1	—	—	—	—	—
Tenements of less	3	117	24	44	21	11	10	3	—	3	1	—	—	—
than Five Rooms— 864.	4	667	71	153	132	105	82	51	37	25	6	4	—	1
WEST STEYNING	1	6	6	—	—	—	—	—	—	—	—	—	—	—
Total Tenements— 1,914.	2	34	13	11	6	4	—	—	—	—	—	—	—	—
Tenements of less	3	141	16	45	31	22	10	12	2	2	1	—	—	—
than Five Rooms— 604.	4	423	22	106	76	66	58	44	32	8	5	5	—	1

COUNTY OF **SUSSEX**—*continued.*

TABLE 22.—AGGREGATE NUMBERS OF MARRIAGES, BIRTHS and DEATHS registered in each REGISTRATION DISTRICT during the INTERCENSAL PERIOD 1891—1901; INCREASE or DECREASE of POPULATION compared with DIFFERENCE between BIRTHS and DEATHS.

NOTE.—No correction is made in this Table for Deaths occurring in Public Institutions, which in some cases are sufficiently numerous to detract from the value of the comparison between the Increase of Population and the Excess of Births over Deaths.

Cols	Registration Districts.*		Population.* 1891.	Population.* 1901.	Registered from 1st April 1891 to 31st March 1901. Marriages.	Births.	Deaths.	Increase (+) or Decrease (−) of Population.	Excess of Births over Deaths (+) or of Deaths over Births (−).	Gain (+ or Loss (− by Migration.
			2.	3.	4.	5.	6.	7.	8.	9.
	REGISTRATION COUNTY	Census 1891	554,542	609,624	39,366	138,938	88,269	+54,930	+ 50,669	+ 4,261
		1st June 1895	554,553	609,632						
		1st July 1895	554,342	609,503						
		1st June 1897	551,138	605,785						
67	Rye		11,590	11,057	717	2,904	1,718	− 533	+ 1,186	− 1,719
68	Hastings	Census 1891	63,466	65,586	4,092	13,741	10,323	+ 2,131	+ 3,418	− 1,287
		1st Dec. 1897	63,403	65,556						
69	Battle ...	Census 1891	17,211	23,907	1,465	5,153	2,792	+ 6,685	+ 2,361	+ 4,324
		1st Dec. 1897	17,274	23,937						
70	Eastbourne	Census 1891	41,226	50,553	3,011	10,954	5,818	+ 9,325	+ 5,136	+ 4,189
		1st May, 1898	41,812	51,132						
71	Hailsham	Census 1891	14,144	15,291	1,023	4,034	2,092	+ 1,117	+ 1,942	− 825
		1st May, 1898	14,683	15,728						
72	Ticehurst	Census 1891	17,104	16,426	1,129	4,005	2,271	− 631	+ 1,734	− 2,365
		1st July 1895	16,893	16,297						
73	Uckfield	Census 1891	21,877	23,489	1,403	5,750	2,958	+ 1,605	+ 2,792	− 1,187
		1st April 1898	22,017	23,606						
74	East Grinstead	Census 1891	19,893	21,719	1,223	4,931	2,498	+ 1,629	+ 2,433	− 804
		1st June 1897	16,689	18,001						
75	Cuckfield	Census 1891	24,411	27,160	1,500	5,650	3,122	+ 2,747	+ 2,528	+ 219
		1st July 1897	23,466	26,192						
		1st April 1898	23,326	26,075						
76	Lewes ...	Census 1891	33,549	36,605	2,134	8,310	5,683	+ 3,088	+ 2,627	+ 461
		1st May, 1898	32,424	35,589						
77	Brighton		102,716	102,320	9,025	26,200	19,059	− 396	+ 7,141	− 7,537
78	Steyning		61,757	80,789	4,309	16,114	9,904	+19,032	+ 6,210	+12,822
79	Horsham	Census 1891	24,885	27,194	1,742	6,474	3,825	+ 2,318	+ 2,649	− 331
		1st July, 1897	25,830	28,162						
80	Petworth		9,431	8,529	533	2,214	1,313	− 902	+ 901	− 1,803
81	Thakeham		8,049	7,302	470	1,871	1,140	− 747	+ 731	− 1,478
82	East Preston		32,394	38,926	2,225	8,200	5,734	+ 6,532	+ 2,466	+ 4,066
83	Westhampnett	Census 1891	21,632	23,418	1,365	4,915	3,131	+ 1,608	+ 1,784	− 176
		1st Aug. 1896	18,704	20,108						
84	Chichester	Census 1891	7,887	8,934	638	2,288	1,842	+ 1,225	+ 446	+ 779
		1st Aug. 1896	10,815	12,244						
85	Midhurst	Census 1891	14,236	13,604	902	3,425	2,013	− 634	+ 1,412	− 2,046
		1st June 1895	14,247	13,612						
86	Westbourne		7,084	6,815	460	1,805	1,033	− 269	+ 772	− 1,041

* Changes were made in the boundaries of many of the Registration Districts during the intercensal period. In the Table the enumerated populations of every such District for 1891 and 1901 are given, first for the District as constituted at the Census of 1891, and then for the District as constituted by each successive change. The dates from which the changed areas were adopted for tabulation of Births and Deaths are shown in the first column. In calculating the Increase or Decrease of Population (Col. 7) approximate allowance has been made for variations caused by changes of boundary. Owing to this method of calculation, the increase of population shown in Col. 7 differs fractionally from that derivable from the figures for the entire County in Table 1 and for the individual Registration Districts in Table 12, which relates to those areas as constituted at the time of the Census of 1901.

TABLE 23.—AGES of PERSONS, MALES and FEMALES, in the ADMINISTRATIVE COUNTIES of EAST SUSSEX (together with COUNTY BOROUGHS) and WEST SUSSEX, and in the AGGREGATES of URBAN and RURAL DISTRICTS respectively, 1901.

—		All Ages.	Under 1 Year.	1-	2-	3-	4-	Under 5 Years.	5-	10-	13-	14-	15-	16-	17-	18-	19-	20-	21-	25-	30-	35-	40-	45-	50-	55-	60-	65-	70-	75-	80-	85-	90-	95-	100 and upwards.
ADMINISTRATIVE COUNTIES of EAST SUSSEX (together with COUNTY BOROUGHS) and WEST SUSSEX	P.	602,255	12,004	11,513	11,760	11,752	12,179	59,208	59,754	36,412	12,422	12,299	12,153	11,922	11,864	11,771	11,453	11,174	43,311	48,928	44,711	40,307	35,597	31,324	27,655	22,500	19,640	14,590	10,991	6,994	3,724	1,232	279	36	4
	M.	273,724	6,128	5,865	5,844	5,845	6,087	29,769	30,077	18,370	6,233	6,091	5,877	5,655	5,448	5,324	5,171	4,759	17,813	20,255	18,911	17,622	15,702	13,715	12,141	9,915	8,531	6,413	4,755	3,018	1,555	497	99	7	1
	F.	328,531	5,876	5,648	5,916	5,907	6,092	29,439	29,677	18,042	6,189	6,208	6,276	6,267	6,416	6,447	6,282	6,415	25,498	28,673	25,800	22,685	19,895	17,609	15,514	12,585	11,109	8,177	6,236	3,976	2,169	735	180	29	3
AGGREGATE of URBAN DISTRICTS (including COUNTY BOROUGHS)	P.	399,182	7,778	7,276	7,338	7,416	7,617	37,425	37,301	22,827	7,843	8,023	8,017	8,052	8,173	8,241	7,975	7,902	30,886	34,527	30,634	27,379	23,870	20,927	18,015	14,630	12,738	9,102	6,970	4,416	2,311	779	192	24	3
	M.	172,662	3,980	3,703	3,601	3,696	3,762	18,742	18,722	11,440	3,842	3,789	3,611	3,511	3,427	3,428	3,306	3,104	11,825	13,553	12,309	11,429	9,977	8,762	7,334	6,055	5,141	3,682	2,716	1,747	862	285	59	3	1
	F.	226,520	3,798	3,573	3,737	3,720	3,855	18,683	18,579	11,387	4,001	4,234	4,406	4,541	4,746	4,813	4,669	4,798	19,061	20,974	18,325	15,950	13,893	12,165	10,681	8,575	7,597	5,420	4,254	2,669	1,449	494	133	21	2
AGGREGATE of RURAL DISTRICTS	P.	203,073	4,226	4,237	4,422	4,336	4,562	21,783	22,453	13,585	4,579	4,276	4,136	3,870	3,691	3,530	3,478	3,272	12,425	14,401	14,077	12,928	11,727	10,397	9,640	7,870	6,902	5,488	4,021	2,578	1,413	453	87	12	1
	M.	101,062	2,148	2,162	2,243	2,149	2,325	11,027	11,355	6,930	2,391	2,302	2,266	2,144	2,021	1,896	1,865	1,655	5,988	6,702	6,602	6,193	5,725	4,953	4,807	3,860	3,390	2,731	2,039	1,271	693	212	40	4	—
	F.	102,011	2,078	2,075	2,179	2,187	2,237	10,756	11,098	6,655	2,188	1,974	1,870	1,726	1,670	1,634	1,613	1,617	6,437	7,699	7,475	6,735	6,002	5,444	4,833	4,010	3,512	2,757	1,982	1,307	720	241	47	8	1
ADMINISTRATIVE COUNTY of EAST SUSSEX (together with COUNTY BOROUGHS)	P.	450,702	8,881	8,443	8,671	8,586	8,936	43,517	43,888	26,856	9 189	9,214	9,166	9,050	9,035	8,929	8,713	8,521	33,250	37,840	34,182	30,674	26,836	23,605	20,476	16,406	14,289	10,429	7,914	5,026	2,604	870	191	28	4
	M.	201,274	4,520	4,281	4,284	4,277	4,429	21,791	21,930	13,566	4,525	4,573	4,348	4,183	4,030	3,884	3,813	3,476	13,292	15,285	14,244	13,120	11,670	10,217	8,798	7,076	6,030	4,464	3,365	2,116	1,063	343	64	7	1
	F.	249,428	4,361	4,162	4,387	4,309	4,507	21,726	21,958	13,290	4,664	4,641	4,818	4,867	5,005	5,045	4,900	5,045	19,958	22,555	19,938	17,554	15,166	13,388	11,678	9,330	8,259	5,965	4,549	2,910	1,541	527	127	21	3
AGGREGATE of URBAN DISTRICTS (including COUNTY BOROUGHS)	P.	333,994	6,503	6,001	6,135	6,112	6,290	31,041	30,888	18,825	6,496	6,676	6,697	6,767	6,838	6,843	6,693	6,616	25,985	29,542	26,027	23,208	20,117	17,626	15,084	12,068	10,470	7,482	5,719	3,629	1,863	627	144	20	3
	M.	143,327	3,299	3,027	2,988	3,081	3,095	15,490	15,404	9,401	3,135	3,154	2,997	2,917	2,841	2,769	2,735	2,527	9,793	11,449	10,423	9,624	8,394	7,382	6,117	4,953	4,188	3,001	2,245	1,420	693	229	42	3	1
	F.	190,667	3,204	2,974	3,147	3,031	3,195	15,551	15,484	9,424	3,361	3,522	3,700	3,850	3,997	4,074	3,958	4,089	16,192	18,093	15,604	13,584	11,723	10,244	8,967	7,115	6,282	4,481	3,474	2,209	1,170	398	102	17	2
AGGREGATE of RURAL DISTRICTS	P.	116,708	2,378	2,442	2,536	2,474	2,646	12,476	13,000	8,031	2,693	2,538	2,469	2,283	2,197	2,086	2,020	1,905	7,265	8,298	8,155	7,466	6,719	5,979	5.392	4,338	3,819	2,947	2,195	1,397	741	243	47	8	1
	M.	57,947	1,221	1,254	1,296	1,196	1,334	6,301	6,526	4,165	1,390	1,419	1,351	1,266	1,189	1,115	1,078	949	3,499	3,836	3,821	3,496	3,276	2,835	2,681	2,123	1,842	1,463	1,120	696	370	114	22	4	—
	F.	58,761	1,157	1,188	1,240	1,278	1,312	6,175	6,474	3,866	1,303	1,119	1,118	1,017	1,008	971	942	956	3,766	4,462	4,334	3,970	3,443	3,144	2,711	2,215	1,977	1,484	1,075	701	371	129	25	4	1
ADMINISTRATIVE COUNTY of WEST SUSSEX	P.	151,553	3,123	3,070	3,089	3,166	3,243	15,691	15,866	9,556	3,233	3,085	2,987	2,872	2,829	2,842	2,740	2,653	10,061	11,088	10,529	9,633	8,761	7,719	7,179	6,094	5.351	4,161	3,077	1,968	1,120	362	88	8	—
	M.	72,450	1,608	1,584	1,560	1,568	1,658	7,978	8,147	4,804	1,708	1,518	1,529	1,472	1,418	1,440	1,358	1,283	4,521	4,970	4,667	4,502	4,032	3,498	3,343	2,839	2,501	1,949	1,390	902	492	154	35	—	—
	F.	79,103	1,515	1,486	1,529	1,598	1,585	7,713	7,719	4,752	1,525	1,567	1,458	1,400	1,411	1,402	1,382	1,370	5,540	6,118	5,862	5,131	4,729	4,221	3,836	3,255	2,850	2,212	1,687	1,066	628	208	53	8	—
AGGREGATE of URBAN DISTRICTS	P.	65,188	1,275	1,275	1,203	1,304	1,327	6,384	6,413	4,002	1,347	1,347	1,320	1,285	1,335	1,398	1,282	1,286	4,901	4,985	4,607	4,171	3,753	3,301	2,931	2,562	2,268	1,620	1,251	787	448	152	48	4	—
	M.	29,335	681	676	613	615	667	3,252	3,318	2,039	707	635	614	594	586	659	571	577	2,032	2,104	1,886	1,805	1,583	1,380	1,217	1,102	953	681	471	327	169	56	17	—	—
	F.	35,853	594	599	590	639	660	3,132	3,095	1,963	640	712	706	691	749	739	711	709	2,869	2,881	2,721	2,366	2,170	1,921	1,714	1,460	1,315	939	780	460	279	96	31	4	—
AGGREGATE of RURAL DISTRICTS	P.	86,365	1,848	1,795	1,886	1,862	1,916	9,307	9,453	5,554	1,886	1,738	1,667	1,587	1,494	1,444	1,458	1,367	5,160	6,103	5,922	5,462	5,008	4,418	4,248	3,532	3,083	2,541	1,826	1,181	672	210	40	4	—
	M.	43,115	927	908	947	953	991	4,726	4,829	2,765	1,001	883	915	878	832	781	787	706	2,489	2,866	2,781	2,697	2,419	2,118	2,126	1,737	1,548	1,268	919	575	323	98	18	—	—
	F.	43,250	921	887	939	909	925	4,581	4,624	2,789	885	855	752	709	662	663	671	661	2,671	3,237	3,141	2,765	2,559	2,300	2,122	1,795	1,535	1,273	907	606	349	112	22	4	—

COUNTY OF SUSSEX—*continued.*

TABLE 24.—AGES of PERSONS, MALES and FEMALES, in COUNTY BOROUGHS, in MUNICIPAL BOROUGHS, and in other URBAN DISTRICTS, 1901.

NOTE.—The letters C.B., M.B., and U.D., respectively denote County Borough, Municipal Borough, and Urban District.

URBAN DISTRICT.	ALL AGES.	Under 1 Year.	1-	2-	3-	4-	Under 5 Years.	5-	10-	13-	14-	15-	16-	17-	18-	19-	20-	21-	25-	30-	35-	40-	45-	50-	55-	60-	65-	70-	75-	80-	85-	90-	95-	100 and upwards.
ADMINISTRATIVE EAST SUSSEX.																																		
TOTAL URBAN DISTRICTS (including COUNTY BOROUGHS)	P. 333,994	6,503	6,001	6,135	6,112	6,290	31,041	30,888	18,825	6,496	6,676	6,697	6,767	6,838	6,843	6,693	6,616	25,985	29,542	26,027	23,208	20,117	17,626	15,084	12,068	10,470	7,482	5,719	3,629	1,863	627	144	20	3
	M. 143,327	3,299	3,027	2,988	3,081	3,095	15,490	15,404	9,401	3,135	3,154	2,997	2,917	2,841	2,769	2,735	2,527	9,793	11,449	10,423	9,624	8,394	7,382	6,117	4,953	4,188	3,001	2,245	1,420	693	229	42	3	1
	F. 190,667	3,204	2,974	3,147	3,031	3,195	15,551	15,484	9,424	3,361	3,522	3,700	3,850	3,997	4,074	3,958	4,089	16,192	18,093	15,604	13,584	11,723	10,244	8,967	7,115	6,282	4,481	3,474	2,209	1,170	398	102	17	2
BATTLE (U.D.)	P. 2,996	62	69	52	60	63	306	301	192	62	52	49	50	50	71	53	43	190	207	218	187	163	165	134	125	114	86	67	63	32	14	2	—	—
	M. 1,469	31	37	25	28	33	154	152	84	33	25	32	30	25	36	24	15	85	107	101	97	82	74	60	69	57	38	29	35	16	9	—	—	—
	F. 1,527	31	32	27	32	30	152	149	108	29	27	17	20	25	35	29	28	105	100	117	90	81	91	74	56	57	48	38	28	16	5	2	—	—
BEXHILL (U.D.)	P. 12,213	264	242	235	237	241	1,219	1,231	792	248	301	256	275	247	239	262	226	975	1,070	950	850	697	596	511	390	320	228	157	102	51	18	2	—	—
	M. 5,152	128	123	120	123	123	617	580	396	117	135	114	102	105	85	106	75	356	439	379	328	294	254	189	158	109	90	59	39	18	6	2	—	—
	F. 7,061	136	119	115	114	118	602	651	396	131	166	142	173	142	154	156	151	619	631	571	522	403	342	322	232	211	138	98	63	33	12	—	—	—
BRIGHTON (C.B.)	P. 123,478	2,524	2,236	2,321	2,334	2,337	11,752	11,321	6,789	2,297	2,418	2,397	2,428	2,457	2,483	2,491	2,433	9,585	10,842	9,632	8,724	7,590	6,641	5,650	4,431	3,993	2,759	2,112	1,316	653	222	54	6	2
	M. 54,210	1,252	1,125	1,093	1,182	1,140	5,792	5,597	3,391	1,092	1,149	1,133	1,114	1,057	1,050	1,076	983	3,824	4,379	3,966	3,781	3,309	2,840	2,403	1,844	1,607	1,140	841	494	256	75	15	1	1
	F. 69,268	1,272	1,111	1,228	1,152	1,197	5,960	5,724	3,398	1,205	1,269	1,264	1,314	1,400	1,433	1,415	1,450	5,761	6,463	5,666	4,943	4,281	3,801	3,247	2,587	2,386	1,619	1,271	822	397	147	39	5	1
BURGESS HILL (U.D.)	P. 4,888	99	107	89	101	97	493	496	279	107	96	107	98	85	86	91	87	331	398	341	301	335	262	227	199	157	119	109	54	21	9	—	—	—
	M. 2,234	61	54	50	47	53	265	244	124	52	45	49	44	44	33	45	38	144	181	139	127	144	129	92	92	72	46	45	25	8	7	—	—	—
	F. 2,654	38	53	39	54	44	228	252	155	55	51	58	54	41	53	46	49	187	217	202	174	191	133	135	107	85	73	64	29	13	2	—	—	—
CUCKFIELD (U.D.)	P. 1,813	21	31	31	29	32	144	151	96	25	41	31	32	31	41	24	32	127	140	95	127	117	114	83	78	66	70	62	47	26	11	2	—	—
	M. 837	11	14	18	11	16	70	65	54	12	20	10	16	12	10	8	14	56	58	42	51	60	57	42	35	24	37	39	27	13	4	1	—	—
	F. 976	10	17	13	18	16	74	86	42	13	21	21	16	19	31	16	18	71	82	53	76	57	57	41	43	42	33	23	20	13	7	1	—	—
EASTBOURNE (M.B.)	P. 43,344	798	748	761	739	791	3,837	3,951	2,672	927	933	1,013	1,034	1,114	972	952	929	3,633	4,050	3,495	2,924	2,531	2,171	1,714	1,315	1,140	809	561	379	206	63	17	2	—
	M. 18,097	392	387	382	372	396	1,929	2,034	1,419	476	454	403	395	429	368	358	328	1,252	1,467	1,292	1,152	990	899	650	523	461	322	223	162	77	27	7	—	—
	F. 25,247	406	361	379	367	395	1,908	1,917	1,253	451	479	610	639	685	604	594	601	2,381	2,583	2,203	1,772	1,541	1,272	1,064	792	679	487	338	217	129	36	10	2	—
EAST GRINSTEAD (U.D.)	P. 6,094	130	126	132	132	107	627	696	410	161	147	111	127	111	114	98	98	444	519	477	415	302	293	235	178	171	124	116	53	25	9	3	—	—
	M. 2,824	67	66	61	72	46	312	346	192	69	65	50	53	46	55	49	46	183	261	211	188	140	125	121	80	85	53	47	29	14	3	1	—	—
	F. 3,270	63	60	71	60	61	315	350	218	92	82	61	71	65	59	49	52	261	288	266	227	162	168	114	98	86	71	69	24	11	6	2	—	—

TABLE 24.—AGES of PERSONS, MALES and FEMALES, in COUNTY BOROUGHS, in MUNICIPAL BOROUGHS, and in other URBAN DISTRICTS, 1901 —*continued.*

Urban District.		All Ages.	Under 1 Year.	1-	2-	3-	4-	Under 5 Years.	5-	10-	13-	14-	15-	16-	17-	18-	19-	20-	21-	25-	30-	35-	40-	45-	50-	55-	60-	65-	70-	75-	80-	85-	90-	95-	100 and upwards.
ADMINISTRATIVE EAST SUSSEX—*cont.*																																			
HASTINGS (C.B.)	P.	65,528	1,156	1,108	1,109	1,098	1,256	5,727	5,885	3,529	1,247	1,250	1,266	1,245	1,291	1,337	1,274	1,313	4,973	5,699	5,000	4,537	3,904	3,577	3,219	2,713	2,281	1,638	1,250	777	419	138	34	5	—
	M.	26,948	589	573	549	571	619	2,901	2,979	1,764	608	583	538	516	528	537	500	461	1,780	2,015	1,958	1,688	1,520	1,391	1,243	1,058	846	610	450	283	140	43	7	1	—
	F.	38,580	567	535	560	527	637	2,826	2,906	1,765	639	667	728	729	763	800	774	852	3,193	3,684	3,042	2,849	2,384	2,186	1,976	1,655	1,435	1,028	800	494	279	95	27	4	—
HAYWARD'S HEATH (U.D.)	P.	3,717	90	66	73	76	63	368	359	241	93	78	82	77	72	88	78	72	255	348	326	245	215	147	134	154	111	70	51	33	14	4	1	1	—
	M.	1,596	56	30	36	35	39	196	190	122	52	31	35	31	24	37	30	17	101	139	130	101	83	57	46	64	44	25	23	11	5	1	1	—	—
	F.	2,121	34	36	37	41	24	172	169	119	41	47	47	46	48	51	48	55	154	209	196	144	132	90	88	90	67	45	28	22	9	3	—	1	—
HOVE (M.B.) ...	P.	36,535	606	564	591	567	571	2,899	2,952	1,766	636	604	714	726	747	804	752	780	3,085	3,455	2,992	2,675	2,353	2,084	1,750	1,303	1,151	869	682	429	228	73	20	5	1
	M.	13,519	311	270	284	288	281	1,434	1,491	857	278	264	268	280	244	246	226	219	865	1,009	985	963	835	780	607	467	423	315	237	155	71	24	5	1	—
	F.	22,986	295	294	307	279	290	1,465	1,461	909	358	340	446	446	503	558	526	561	2,220	2,446	2,007	1,712	1,518	1,304	1,143	836	728	554	445	274	157	49	15	4	1
LEWES (M.B.)	P.	11,249	203	224	210	230	208	1,075	1,060	643	235	265	219	203	230	229	204	228	869	917	837	775	686	523	489	434	363	264	241	154	77	25	4	—	—
	M.	5,304	95	109	109	112	108	533	496	310	114	135	114	92	114	109	96	131	400	431	391	376	335	239	211	190	169	108	114	62	20	14	—	—	—
	F.	5,945	108	115	101	118	100	542	564	333	121	130	105	111	116	120	108	97	469	486	446	399	351	284	278	244	194	156	127	92	57	11	4	—	—
NEWHAVEN (U.D.)	P.	6,772	185	142	176	170	159	832	766	398	128	134	124	116	127	102	115	117	487	670	599	507	385	315	267	191	156	93	65	37	27	12	1	1	—
	M.	3,747	107	70	82	82	67	408	348	182	78	74	67	70	80	53	76	78	288	408	361	309	222	173	157	102	87	52	38	18	14	4	—	—	—
	F.	3,025	78	72	94	88	92	424	418	216	50	60	57	46	47	49	39	39	199	262	238	198	163	142	110	89	69	41	27	19	13	8	1	1	—
PORTSLADE BY SEA (U.D.)	P.	5,217	137	139	148	132	154	710	658	353	120	115	105	103	77	98	85	74	354	430	368	319	292	243	209	168	128	77	68	38	19	3	3	—	—
	M.	2,625	74	73	74	65	75	361	319	168	51	59	65	55	42	61	51	34	178	231	178	160	143	130	89	89	64	38	30	17	8	1	3	—	—
	F.	2,592	63	66	74	67	79	349	339	185	69	56	40	48	35	37	34	40	176	199	190	159	149	113	120	79	64	39	38	21	11	2	—	—	—
RYE (M.B.)... ...	P.	3,900	84	84	73	75	92	408	423	268	86	90	85	92	74	70	80	73	244	254	261	235	212	203	173	165	129	120	65	62	21	7	—	—	—
	M.	1,875	40	40	38	34	47	199	232	127	48	40	52	46	38	39	32	29	103	118	103	127	113	91	85	75	64	53	27	23	8	3	—	—	—
	F.	2,025	44	44	35	41	45	209	191	141	38	50	33	46	36	31	48	44	141	136	158	108	99	112	88	90	65	67	38	39	13	4	—	—	—
SEAFORD (U.D.)	P.	3,355	85	62	75	72	62	356	341	239	63	92	79	90	66	60	76	65	251	268	243	194	192	142	163	112	87	63	48	39	13	12	1	—	—
	M.	1,504	51	32	37	35	28	183	183	138	31	34	33	37	26	22	30	34	98	104	97	90	65	67	72	56	36	25	18	15	7	3	—	—	—
	F.	1,851	34	30	38	37	34	173	158	101	32	58	46	53	40	38	46	31	153	164	146	104	127	75	91	56	51	38	30	24	6	9	1	—	—
UCKFIELD (U.D.)	P.	2,895	59	53	59	60	57	288	297	158	61	60	59	71	59	49	58	46	182	245	193	193	143	150	126	112	103	93	65	46	31	7	—	—	—
	M.	1,356	34	24	30	24	24	136	148	73	24	41	34	36	27	28	28	25	80	102	90	86	59	76	50	51	40	49	25	25	18	5	—	—	—
	F.	1,539	25	29	29	36	33	152	149	85	37	19	25	35	32	21	30	21	102	143	103	107	84	74	76	61	63	44	40	21	13	2	—	—	—

TABLE 24.—AGES of PERSONS, MALES and FEMALES, in COUNTY BOROUGHS, in MUNICIPAL BOROUGHS, and in other URBAN DISTRICTS, 1901—*continued.*

Urban District.		All Ages.	Under 1 Year.	1-	2-	3-	4-	Under 5 Years.	5-	10-	13-	14-	15-	16-	17-	18-	19-	20-	21-	25-	30-	35-	40-	45-	50-	55-	60-	65-	70-	75-	80-	85-	90-	95-	100 and upwards.
ADMINISTRATIVE WEST SUSSEX.																																			
TOTAL URBAN DISTRICTS	P.	65,188	1,275	1,275	1,203	1,301	1,327	6,384	6,413	4,002	1,347	1,347	1,320	1,285	1,335	1,398	1,282	1,286	4,901	4,985	4,607	4,171	3,753	3,301	2,931	2,562	2,268	1,620	1,251	787	448	152	48	4	—
	M.	29,335	681	676	613	615	667	3,252	3,318	2,039	707	635	614	594	586	659	571	577	2,032	2,104	1,886	1,805	1,583	1,380	1,217	1.102	953	681	471	327	169	56	17	—	—
	F.	35,853	594	599	590	689	660	3,132	3,095	1,963	640	712	706	691	749	739	711	709	2,869	2,881	2,721	2,366	2,170	1,921	1,714	1,460	1,315	939	780	460	279	96	31	4	—
ARUNDEL (M.B.)	P.	2,739	65	61	58	61	62	307	266	156	46	47	61	48	54	54	50	54	215	251	183	182	156	125	125	107	92	49	61	20	17	11	2	—	—
	M.	1,324	37	34	30	32	26	159	133	82	21	16	33	24	27	26	23	33	90	122	84	94	78	55	57	51	44	27	23	10	9	3	—	—	—
	F.	1,415	28	27	28	29	36	148	133	74	25	31	28	24	27	28	27	21	125	129	99	88	78	70	68	56	48	22	38	10	8	8	2	—	—
BOGNOR (U.D.) ...	P.	6,180	98	119	89	114	118	538	605	403	145	147	137	132	136	123	124	116	489	482	433	411	383	316	241	224	221	140	101	80	32	15	6	—	—
	M.	2,584	51	72	50	52	67	292	332	228	84	56	62	63	41	35	45	37	141	187	151	172	136	126	89	84	89	47	33	33	14	6	1	—	—
	F.	3,596	47	47	39	62	51	246	273	175	61	91	75	69	95	88	79	79	348	295	282	239	247	190	152	140	132	93	68	47	18	9	5	—	—
CHICHESTER, CITY OF (M.B.)	P.	12,244	214	251	213	247	258	1,183	1,154	682	235	222	247	220	287	365	262	255	884	967	839	701	649	627	635	546	440	318	241	146	99	30	10	—	—
	M.	5,917	114	127	115	115	135	606	606	337	123	114	120	115	160	235	140	136	436	423	363	321	282	289	289	272	208	150	86	57	30	16	3	—	—
	F.	6,327	100	124	[illegible]	132	123	577	548	345	112	108	127	105	127	130	122	119	448	544	476	380	367	338	346	274	232	168	155	89	69	14	7	—	—
HORSHAM (U.D.)	P.	9,446	199	216	211	214	217	1,057	996	597	206	203	190	186	179	174	166	189	704	728	691	605	526	507	373	328	267	231	152	116	52	17	5	1	—
	M.	4,427	111	110	105	96	113	535	492	293	106	99	93	84	90	90	79	102	330	324	311	281	245	212	180	138	124	94	58	44	21	1	1	—	—
	F.	5,019	88	106	106	118	104	522	504	304	100	104	97	102	89	84	87	87	374	404	380	324	281	295	193	190	143	137	94	72	31	16	4	1	—
LITTLEHAMPTON (U.D.)	P.	7,363	154	146	148	176	162	786	820	535	176	176	142	171	142	144	139	137	473	508	497	482	437	341	312	269	268	164	113	66	46	13	6	—	—
	M.	3,348	88	75	70	82	84	399	418	270	92	89	58	90	55	63	58	61	200	197	218	209	200	146	144	113	103	67	53	27	13	4	1	—	—
	F.	4,015	66	71	78	94	78	387	402	265	84	87	84	81	87	81	81	76	273	311	279	273	237	195	168	156	165	97	60	39	33	9	5	—	—
NEW SHOREHAM (U.D.)	P.	3,837	93	74	87	81	79	414	377	248	59	88	74	77	63	55	72	58	279	293	282	236	195	156	144	124	152	138	112	79	49	12	1	—	—
	M.	1,942	43	42	46	38	33	202	214	124	35	51	42	33	34	24	37	26	169	154	127	104	103	66	70	63	75	67	52	41	24	5	—	—	—
	F.	1,895	50	32	41	43	46	212	163	124	24	37	32	44	29	31	35	32	110	139	155	132	92	90	74	61	77	71	60	38	25	7	1	—	—
SOUTHWICK (U.D.)	P.	3,364	104	71	94	92	76	437	426	240	75	72	58	55	50	54	53	62	209	245	229	247	180	148	108	121	108	71	65	35	10	4	2	—	—
	M.	1,696	60	40	44	45	36	225	222	135	32	42	38	27	29	33	26	32	94	129	107	119	83	72	45	62	47	33	32	19	9	3	1	—	—
	F.	1,668	44	31	50	47	40	212	204	105	43	30	20	28	21	21	27	30	115	116	122	128	97	76	63	59	61	38	33	16	1	1	1	—	—
WORTHING (M.B.)	P.	20,015	348	337	303	319	355	1,662	1,769	1,141	405	392	411	396	424	429	416	415	1,648	1,511	1,453	1,307	1,227	1,081	993	843	720	509	406	245	143	50	16	3	—
	M.	8,097	177	176	153	155	173	834	901	570	214	168	168	158	150	153	163	150	572	568	525	505	456	414	343	319	263	196	134	96	49	18	10	—	—
	F.	11,918	171	161	150	164	182	828	868	571	191	224	243	238	274	276	253	265	1,076	943	928	802	771	667	650	524	457	313	272	149	94	32	6	3	—

TABLE 25.—AGES of PERSONS, MALES and FEMALES, in RURAL DISTRICTS, 1901.

Rural District.	All Ages.	Under 1 Year.	1-	2-	3-	4-	Under 5 Years.	5-	10-	13-	14-	15-	16-	17-	18-	19-	20-	21-	25-	30-	35-	40-	45-	50-	55-	60-	65-	70-	75-	80-	85-	90-	95-	100 and upwards.
ADMINISTRATIVE EAST SUSSEX.—																																		
TOTAL RURAL DISTRICTS	P. 116,708	2,378	2,442	2,536	2,474	2,646	12,476	13,000	8,031	2,693	2,538	2,469	2,283	2,197	2,086	2,020	1,905	7,265	8,293	8,155	7,466	6,719	5,979	5,392	4,338	3,819	2,947	2,195	1,397	741	243	47	8	1
	M. 57,947	1,221	1,254	1,296	1,196	1,334	6,301	6,526	4,165	1,390	1,419	1,351	1,266	1,189	1,115	1,078	949	3,499	3,836	3,821	3,496	3,276	2,835	2,681	2,123	1,842	1,463	1,120	696	370	114	22	4	—
	F. 58,761	1,157	1,188	1,240	1,278	1,312	6,175	6,474	3,866	1,303	1,119	1,118	1,017	1,008	971	942	956	3,766	4,462	4,334	3,970	3,443	3,144	2,711	2,215	1,977	1,484	1,075	701	371	129	25	4	1
BATTLE	P. 6,804	139	151	158	153	169	770	766	467	129	136	132	102	132	115	100	122	433	464	496	428	404	361	345	231	219	178	141	78	31	20	3	1	—
	M. 3,476	80	71	83	71	87	392	380	249	63	77	74	63	78	69	54	71	216	218	252	196	201	184	182	113	122	90	66	40	15	8	3	—	—
	F. 3,328	59	80	75	82	82	378	386	218	66	59	58	39	54	46	46	51	217	246	244	232	203	177	163	118	97	88	75	38	16	12	—	1	—
CHAILEY ...	P. 12,219	218	228	259	244	263	1,212	1,239	762	277	242	213	219	202	219	197	188	730	855	889	819	759	706	630	516	416	401	256	154	79	35	3	1	—
	M. 5,967	104	113	136	101	130	584	634	388	148	141	126	123	104	115	94	82	357	414	401	370	361	319	298	246	199	192	131	83	37	17	2	1	—
	F. 6,252	114	115	123	143	133	628	605	374	129	101	87	96	98	104	103	106	373	441	488	449	398	387	332	270	217	209	125	71	42	18	1	—	—
CUCKFIELD[a] (*part of*)	P. 15,380	273	305	277	294	306	1,455	1,628	1,099	407	382	378	335	319	284	296	254	990	1,157	1,051	1,017	879	808	701	562	456	353	288	165	95	20	1	—	—
	M. 7,721	140	157	140	139	151	727	835	633	226	236	239	192	191	154	169	136	441	494	512	465	427	376	328	268	221	177	148	73	45	7	1	—	—
	F. 7,659	133	148	137	155	155	728	793	466	181	146	139	143	128	130	127	118	549	663	539	552	452	432	373	294	235	176	140	92	50	13	—	—	—
EASTBOURNE...	P. 5,173	137	125	121	128	136	647	586	364	100	99	105	105	99	104	83	83	317	370	386	350	291	242	211	168	160	128	94	44	27	7	2	1	—
	M. 2,589	79	73	67	54	68	341	288	192	55	47	54	48	54	55	46	36	138	173	186	172	151	121	112	82	80	66	54	21	13	4	—	—	—
	F. 2,584	58	52	54	74	68	306	298	172	45	52	51	57	45	49	37	47	179	197	200	178	140	121	99	86	80	62	40	23	14	3	2	1	—
EAST GRINSTEAD	P. 11,907	265	273	255	255	267	1,315	1,320	763	269	250	245	204	207	212	218	195	792	893	854	777	698	623	513	446	377	298	205	135	71	20	6	1	—
	M. 5,814	118	126	131	125	134	634	644	383	122	126	119	122	118	120	112	94	383	410	398	369	357	293	250	221	181	141	102	71	33	8	2	1	—
	F. 6,093	147	147	124	130	133	681	676	380	147	124	126	82	89	92	106	101	409	483	456	408	341	330	263	225	196	157	103	64	38	12	4	—	—
EAST STEYNING	P. 2,301	42	43	47	45	51	228	242	186	55	47	55	51	55	42	41	39	159	157	164	147	145	132	91	87	64	43	30	29	10	2	—	—	—
	M. 1,073	22	21	19	19	27	108	108	98	29	26	24	23	24	15	22	22	69	67	67	65	63	69	43	40	33	22	17	15	3	1	—	—	—
	F. 1,228	20	22	28	26	24	120	134	88	26	21	31	28	31	27	19	17	90	90	97	82	82	63	48	47	31	21	13	14	7	1	—	—	—
HAILSHAM ...	P. 15,728	361	368	368	356	376	1,829	1,806	1,045	313	328	327	308	273	281	275	248	966	1,112	1,062	997	893	752	763	560	541	398	293	182	133	35	8	—	—
	M. 7,969	198	186	179	179	190	932	922	495	165	189	187	180	159	161	148	121	509	552	515	476	465	336	377	277	281	187	151	101	66	14	3	—	—
	F. 7,759	163	182	189	177	186	897	884	550	148	139	140	128	114	120	127	127	457	560	547	521	428	416	386	283	260	211	142	81	67	21	5	—	—
[a] The Rural District of Cuckfield is partly in the Administrative County of West Sussex; the figures for the entire District are as follows:—																																		
	P. 15,657	275	313	282	302	313	1,485	1,649	1,113	414	385	380	341	323	290	298	261	1,009	1,174	1,073	1,034	892	830	717	576	470	359	294	170	98	21	1	—	—
	M. 7,855	141	160	142	144	154	741	844	639	231	238	240	197	192	156	170	139	453	500	525	472	432	386	336	274	228	180	151	77	45	8	1	—	—
	F. 7,802	134	153	140	158	159	744	805	474	183	147	140	144	131	134	128	122	556	674	548	562	460	444	381	302	242	179	143	93	53	13	—	—	—

TABLE 25.—AGES of PERSONS, MALES and FEMALES, in RURAL DISTRICTS, 1901—*continued.*

Rural District.	All Ages.	Under 1 Year.	1-	2-	3-	4-	Under 5 Years.	5-	10-	13-	14-	15-	16-	17-	18-	19-	20-	21-	25-	30-	35-	40-	45-	50-	55-	60-	65	70-	75-	80-	85-	90-	95-	100 and upwards.
ADMINISTRATIVE EAST SUSSEX—*cont.*																																		
HASTINGS ... P.	1,952	35	34	35	33	50	187	212	151	53	31	35	40	33	24	24	24	116	143	160	142	84	113	87	89	61	45	48	28	14	6	2	—	—
M.	975	16	22	21	16	22	97	108	95	38	19	18	19	19	12	12	11	51	63	79	60	38	59	39	49	23	24	21	12	5	3	1	—	—
F.	977	19	12	14	17	28	90	104	56	15	12	17	21	14	12	12	13	65	80	81	82	46	54	48	40	38	21	27	16	9	3	1	—	—
NEWHAVEN ... P.	4,609	75	92	100	89	100	456	662	486	153	105	126	111	113	84	77	58	253	300	311	268	253	217	141	146	128	70	46	24	13	6	2	—	—
M.	2,318	37	50	51	44	57	239	361	286	90	49	50	43	50	36	45	28	118	133	151	124	115	105	67	86	58	36	27	11	5	4	1	—	—
F.	2,291	38	42	49	45	43	217	301	200	63	56	76	68	63	48	32	30	135	167	160	144	138	112	74	60	70	34	19	13	8	2	1	—	—
RYE ... ... P.	7,157	126	148	167	153	166	760	803	479	174	153	150	133	105	118	119	96	378	449	438	444	433	399	362	291	259	212	181	130	60	23	7	1	—
M.	3,534	59	76	79	80	82	376	403	239	83	83	83	64	58	72	58	50	166	197	214	199	216	200	187	150	126	112	91	62	32	10	3	—	—
F.	3,623	67	72	88	73	84	384	400	240	91	70	67	69	47	46	61	46	212	252	224	245	217	199	175	141	133	100	90	68	28	13	4	1	—
TICEHURST ... P.	12,767	258	232	293	269	286	1,338	1,399	813	287	279	242	262	247	225	223	225	827	945	868	798	761	619	602	489	462	323	234	176	90	29	3	1	—
M.	6,318	134	125	158	139	144	700	695	412	136	153	141	156	121	120	121	107	401	433	380	376	375	296	315	233	221	159	112	84	55	13	2	1	—
F.	6,449	124	107	135	130	142	638	704	401	151	126	101	106	126	105	102	118	426	512	488	422	386	323	287	256	241	164	122	92	35	16	1	—	—
UCKFIELD ... P.	20,711	449	443	456	455	476	2,279	2,337	1,416	476	486	461	413	412	378	367	373	1,304	1,453	1,476	1,279	1,119	1,007	916	753	676	498	379	252	118	40	10	2	1
M.	10,193	234	234	232	229	242	1,171	1,148	695	235	273	236	233	213	186	197	191	650	682	666	624	507	477	483	358	297	257	200	123	61	25	4	1	—
F.	10,518	215	209	224	226	234	1,108	1,189	721	241	213	225	180	199	192	170	182	654	771	810	655	612	530	463	395	379	241	179	129	57	15	6	1	1
ADMINISTRATIVE WEST SUSSEX.																																		
TOTAL RURAL DISTRICTS P.	86,365	1,848	1,795	1,886	1,862	1,916	9,307	9,453	5,554	1,886	1,738	1,667	1,587	1,494	1,444	1,458	1,367	5,160	6,103	5,322	5,462	5,008	4,418	4,248	3,532	3,083	2,541	1,826	1,181	672	210	40	4	—
M.	43,115	927	908	947	953	991	4,726	4,829	2,765	1,001	883	915	878	832	781	787	706	2,489	2,866	2,781	2,697	2,449	2,118	2,126	1,737	1,548	1,268	919	575	323	98	18	—	—
F.	43,250	921	887	939	909	925	4,581	4,624	2,789	885	855	752	709	662	663	671	661	2,671	3,237	3,141	2,765	2,559	2,300	2,122	1,795	1,535	1,273	907	606	349	112	22	4	—
CUCKFIELD[a] (*part of*) P.	277	2	8	5	8	7	30	21	14	7	3	2	6	4	6	2	7	19	17	22	17	13	22	16	14	14	6	6	5	3	1	—	—	—
M.	134	1	3	2	5	3	14	9	6	5	2	1	5	1	2	1	3	12	6	13	7	5	10	8	6	7	3	3	4	—	1	—	—	—
F.	143	1	5	3	3	4	16	12	8	2	1	1	1	3	4	1	4	7	11	9	10	8	12	8	8	7	3	3	1	3	—	—	—	—

[a] See Note on page 56 to the part of Cuckfield Rural District in Administrative East Sussex.

TABLE 25.—AGES OF PERSONS, MALES and FEMALES, in RURAL DISTRICTS, 1901—*continued.*

Rural District.		All Ages.	Under 1 year.	1-	2-	3-	4-	Under 5 Years.	5-	10-	13-	14-	15-	16-	17-	18-	19-	20-	21-	25-	30-	35-	40-	45-	50-	55-	60-	65-	70-	75-	80-	85-	90-	95-	100 and upwards.
ADMINISTRATIVE WEST SUSSEX—*cont.*																																			
EAST PRESTON	P.	8,809	214	198	201	216	203	1,032	961	554	191	156	160	146	139	132	133	133	507	674	699	578	498	445	393	340	272	263	185	109	75	29	5	—	—
	M.	4,442	99	97	93	117	103	509	491	266	104	75	93	88	84	86	74	73	252	332	319	289	250	211	203	166	135	132	107	49	40	11	3	—	—
	F.	4,367	115	101	108	99	100	523	470	288	87	81	67	58	55	46	59	60	255	342	380	289	248	234	190	174	137	131	78	60	35	18	2	—	—
HORSHAM ...	P.	18,716	408	370	403	369	388	1,938	2,018	1,155	416	368	346	364	325	362	357	294	1,260	1,394	1,263	1,242	1,103	944	930	769	646	520	395	218	110	32	5	2	—
	M.	9,383	224	174	199	189	194	980	1,019	578	218	197	195	205	183	190	189	143	593	660	591	607	540	438	479	367	324	252	218	106	61	17	3	—	—
	F.	9,333	184	196	204	180	194	958	969	577	198	171	151	159	142	172	168	151	607	734	672	635	563	506	451	402	322	268	177	112	49	15	2	2	—
MIDHURST ...	P.	13,612	267	304	304	299	315	1,489	1,484	906	299	263	289	265	243	217	228	210	821	984	992	761	792	697	659	546	479	378	281	206	88	29	6	—	—
	M.	6,694	121	153	163	158	172	767	740	465	139	115	162	145	126	107	120	106	386	430	485	366	380	336	314	260	264	183	127	107	49	11	4	—	—
	F.	6,918	146	151	141	141	143	722	744	441	160	148	127	120	117	110	108	104	435	554	507	395	412	361	345	286	215	195	154	99	39	18	2	—	—
PETWORTH ...	P.	8,529	189	174	181	196	173	913	939	541	180	168	165	155	132	143	135	135	468	597	589	536	470	411	422	385	330	274	187	153	73	23	5	—	—
	M.	4,265	91	95	86	106	87	465	507	249	85	78	77	83	76	82	71	68	241	271	273	279	237	185	207	197	176	145	87	79	31	13	3	—	—
	F.	4,264	98	79	95	90	86	448	432	292	95	90	88	72	56	61	64	67	227	326	316	257	233	226	215	188	154	129	100	74	42	10	2	—	—
THAKEHAM ...	P.	7,302	158	149	167	172	163	809	790	457	162	151	143	128	137	120	119	107	432	497	484	467	404	376	364	319	252	227	167	104	62	19	4	1	—
	M.	3,707	81	76	81	75	85	398	390	241	91	80	84	74	80	63	68	58	212	243	229	227	206	195	176	172	119	115	90	55	29	9	3	—	—
	F.	3,595	77	73	86	97	78	411	400	216	71	71	59	54	57	57	51	49	220	254	255	240	198	181	188	147	133	112	77	49	33	10	1	1	—
WESTBOURNE	P.	6,815	153	142	153	157	159	764	776	459	150	132	131	125	120	90	124	109	362	426	445	412	392	361	322	278	298	214	151	95	58	19	2	—	—
	M.	3,437	84	74	72	80	73	383	394	238	74	77	75	63	65	47	75	58	175	203	209	212	200	164	156	140	145	112	78	48	32	13	1	—	—
	F.	3,378	69	68	81	77	86	381	382	221	76	55	56	62	55	43	49	51	187	223	236	200	192	197	166	138	153	102	73	47	26	6	1	—	—
WESTHAMPNETT	P.	13,928	287	292	314	293	318	1,504	1,583	916	289	314	256	240	241	224	209	210	796	928	894	939	841	740	714	549	492	390	289	188	134	39	8	1	—
	M.	6,863	140	156	173	144	165	778	779	438	161	162	137	131	137	115	110	113	365	436	418	460	405	364	375	259	233	194	137	86	52	17	1	—	—
	F.	7,065	147	136	141	149	153	726	804	478	128	152	119	109	104	109	99	97	431	492	476	479	436	376	339	290	259	196	152	102	82	22	7	1	—
WEST STEYNING	P.	8,377	170	158	158	152	190	828	881	552	192	183	175	158	153	150	151	162	555	586	534	510	495	422	428	332	300	269	165	103	69	19	5	—	—
	M.	4,190	86	80	78	79	109	432	470	284	124	97	91	84	80	89	79	84	253	285	244	250	226	215	208	170	145	132	72	41	29	6	—	—	—
	F.	4,187	84	78	80	73	81	396	411	268	68	86	84	74	73	61	72	78	302	301	290	260	269	207	220	162	155	137	93	62	40	13	5	—	—

TABLE 26.—AGES of PERSONS, MALES and FEMALES, in the REGISTRATION COUNTY, and in REGISTRATION DISTRICTS, 1901.

Registration District.	All Ages.	Under 1 Year.	1-	2-	3-	4-	Under 5 Years.	5-	10-	13-	14-	15-	16-	17-	18-	19-	20-	21-	25-	30-	35-	40-	45-	50-	55-	60-	65-	70-	75-	80-	85-	90-	95-	100 and upwards.
REGISTRATION COUNTY	P. 605,785	12,057	11,575	11,811	11,812	12,251	59,509	60,086	36,618	12,489	12,367	12,212	11,985	11,951	11,840	11,525	11,252	43,580	49,216	44,968	40,562	35,818	31,512	27,821	22,659	19,743	14,686	11,056	7,025	3,746	1,239	280	36	4
	M. 275,166	6,152	5,892	5,874	5,876	6,125	29,919	30,234	18,463	6,264	6,130	5,908	5,684	5,481	5,344	5,195	4,782	17,910	20,347	19,002	17,714	15,790	13,789	12,200	9,989	8,583	6,450	4,781	3,032	1,567	500	100	7	1
	F. 330,619	5,905	5,683	5,940	5,936	6,126	29,590	29,852	18,155	6,225	6,237	6,304	6,301	6,470	6,496	6,330	6,470	25,670	28,869	25,966	22,848	20,028	17,723	15,621	12,670	11,160	8,236	6,275	3,993	2,179	739	180	29	3
67. RYE	P. 11,057	210	232	240	228	258	1,168	1,226	747	260	243	235	225	179	188	199	169	622	703	699	679	645	602	535	456	388	332	246	192	81	30	7	1	—
	M. 5,409	99	116	117	114	129	575	635	366	131	123	135	110	96	111	90	79	269	315	317	326	329	291	272	225	190	165	118	85	40	13	3	—	—
	F. 5,648	111	116	123	114	129	593	591	381	129	120	100	115	83	77	109	90	353	388	382	353	316	311	263	231	198	167	128	107	41	17	4	1	—
68. HASTINGS ...	P. 65,556	1,142	1,094	1,103	1,076	1,252	5,667	5,872	3,544	1,266	1,231	1,262	1,244	1,289	1,328	1,259	1,308	4,961	5,689	5,024	4,557	3,861	3,603	3,230	2,746	2,299	1,651	1,266	791	425	143	35	5	—
	M. 27,023	588	573	550	556	616	2,883	2,967	1,783	628	582	533	512	531	530	499	463	1,768	2,015	1,975	1,700	1,509	1,406	1,251	1,079	853	619	454	287	141	46	8	1	—
	F. 38,533	554	521	553	520	636	2,784	2,905	1,761	638	649	729	732	758	798	760	845	3,193	3,674	3,049	2,857	2,352	2,197	1,979	1,667	1,446	1,032	812	504	284	97	27	4	—
69. BATTLE ...	P. 23,937	514	510	486	505	527	2,542	2,523	1,587	473	539	476	468	464	458	454	420	1,726	1,894	1,800	1,587	1,391	1,209	1,066	802	696	524	397	257	122	53	8	1	—
	M. 10,997	256	253	248	253	268	1,278	1,232	805	221	257	243	218	224	209	197	170	720	827	794	669	626	556	462	368	304	233	171	122	53	23	5	—	—
	F. 12,940	258	257	238	252	259	1,264	1,291	782	242	282	233	250	240	249	257	250	1,006	1,067	1,006	918	765	653	604	434	392	291	226	135	69	30	3	1	—
70. EAST-BOURNE	P. 51,132	1,007	923	945	926	976	4,777	4,802	3,211	1,071	1,103	1,180	1,198	1,261	1,126	1,100	1,064	4,154	4,628	4,077	3,419	2,968	2,528	2,052	1,573	1,360	987	692	456	242	80	20	3	—
	M. 21,890	517	486	481	455	489	2,428	2,460	1,708	553	532	488	472	503	442	431	394	1,475	1,727	1,552	1,395	1,188	1,078	818	651	564	409	291	195	95	34	7	—	—
	F. 29,242	490	437	464	471	487	2,349	2,342	1,503	518	571	692	726	758	684	669	670	2,679	2,901	2,525	2,024	1,780	1,450	1,234	922	796	578	401	261	147	46	13	3	—
71. HAILSHAM ...	P. 15,728	361	368	368	356	376	1,829	1,806	1,045	313	328	327	308	273	281	275	248	966	1,112	1,062	997	893	752	763	560	541	398	293	182	133	35	8	—	—
	M. 7,969	198	186	179	179	190	932	922	495	165	189	187	180	159	161	148	121	509	552	515	476	465	336	377	277	281	187	151	101	66	14	3	—	—
	F. 7,759	163	182	189	177	186	897	884	550	148	139	140	128	114	120	127	127	457	560	547	521	428	416	386	283	260	211	142	81	67	21	5	—	—
72. TICEHURST	P. 16,297	311	294	347	329	358	1,639	1,731	1,019	354	347	301	325	334	294	295	303	1,096	1,233	1,125	1,053	982	807	768	648	565	419	299	207	112	36	4	1	—
	M. 7,760	158	152	188	170	182	850	852	505	167	192	172	185	154	140	145	130	498	525	471	468	463	370	374	307	273	196	138	98	67	16	3	1	—
	F. 8,537	153	142	159	159	176	789	879	514	187	155	129	140	180	154	150	173	598	708	654	585	519	437	394	341	292	223	161	109	45	20	1	—	—
73. UCKFIELD ...	P. 23,606	508	496	515	515	533	2,567	2,634	1,574	537	546	520	484	471	427	425	419	1,486	1,698	1,669	1,472	1,262	1,157	1,072	865	779	591	444	298	149	47	10	2	1
	M. 11,549	268	258	262	253	266	1,307	1,296	768	259	314	270	269	240	214	225	216	730	784	756	710	566	553	533	409	337	306	225	148	79	30	4	1	—
	F. 12,057	240	238	253	262	267	1,260	1,338	806	278	232	250	215	231	213	200	203	756	914	913	762	696	604	539	456	442	285	219	150	70	17	6	1	1
74. EAST GRINSTEAD	P. 18,001	395	399	387	387	374	1,942	2,016	1,173	430	397	356	331	318	326	316	293	1,236	1,442	1,331	1,192	1,000	916	748	624	548	422	321	188	96	29	9	1	—
	M. 8,638	185	192	192	197	180	946	990	575	191	191	169	175	164	175	161	140	566	671	609	557	497	418	371	301	266	194	149	100	47	11	3	1	—
	F. 9,363	210	207	195	190	194	996	1,026	598	239	206	187	156	154	151	155	153	670	771	722	635	503	498	377	323	282	228	172	88	49	18	6	—	—

TABLE 26.—AGES of PERSONS, MALES and FEMALES, in the REGISTRATION COUNTY, and in REGISTRATION DISTRICTS, 1901—*continued.*

Registration District.		All Ages.	Under 1 Year.	1-	2-	3-	4-	Under 5 Years.	5-	10-	13-	14-	15-	16-	17-	18-	19-	20-	21-	25-	30-	35-	40-	45-	50-	55-	60-	65-	70-	75-	80-	85-	90-	95-	100 and upwards.
75. CUCKFIELD	P.	26,075	485	517	475	508	505	2,490	2,655	1,729	639	600	600	548	511	505	491	452	1,722	2,060	1,835	1,707	1,559	1,353	1,161	1,007	804	618	516	304	159	45	4	1	—
	M.	12,522	269	258	246	237	262	1,272	1,343	939	347	334	334	288	272	236	253	208	754	878	836	751	719	629	516	465	368	288	258	140	71	20	3	—	—
	F.	13,553	216	259	229	271	243	1,218	1,312	790	292	266	266	260	239	269	238	244	968	1,182	999	956	840	724	615	542	436	330	258	164	88	25	1	1	—
76. LEWES	P.	35,589	694	698	757	746	713	3,638	3,803	2,353	812	767	699	680	690	644	604	604	2,386	2,802	2,683	2,418	2,129	1,788	1,563	1,309	1,090	841	619	375	200	80	10	2	—
	M.	17,636	348	348	383	345	365	1,789	1,884	1,207	439	402	359	336	354	316	314	323	1,176	1,403	1,327	1,198	1,051	845	749	634	526	392	314	177	78	39	3	1	—
	F.	17,953	346	350	374	401	378	1,849	1,919	1,146	373	365	340	344	336	328	290	281	1,210	1,399	1,356	1,220	1,078	943	814	675	564	449	305	198	122	41	7	1	—
77. BRIGHTON	P.	102,320	2,087	1,872	1,959	1,936	1,949	9,803	9,480	5,718	1,912	2,026	1,966	2,012	2,035	2,065	1,962	1,980	7,922	8,969	7,803	7,199	6,327	5,526	4,719	3,726	3,257	2,311	1,697	1,086	547	191	44	5	2
	M.	45,013	1,045	951	918	977	942	4,833	4,671	2,886	905	967	941	947	887	873	804	799	3,190	3,607	3,220	3,103	2,780	2,341	2,019	1,565	1,327	966	677	415	221	60	13	1	1
	F.	57,307	1,042	921	1,041	959	1,007	4,970	4,809	2,838	1,007	1,059	1,025	1,095	1,148	1,192	1,158	1,181	4,732	5,362	4,583	4,096	3,547	3,185	2,700	2,161	1,930	1,345	1,020	671	326	131	31	4	1
78. STEYNING	P.	80,789	1,589	1,413	1,487	1,467	1,509	7,465	7,377	4,416	1,522	1,501	1,612	1,556	1,567	1,621	1,683	1,628	6,304	7,039	6,398	5,659	4,923	4,300	3,661	2,840	2,639	1,915	1,537	943	491	144	41	6	1
	M.	34,272	803	700	720	739	759	3,721	3,750	2,177	736	721	720	669	623	645	713	601	2,262	2,647	2,454	2,339	1,982	1,831	1,446	1,170	1,067	781	604	367	179	55	11	1	—
	F.	46,517	786	713	767	728	750	3,744	3,627	2,239	786	780	892	887	944	976	970	1,027	4,042	4,392	3,944	3,320	2,941	2,469	2,215	1,670	1,572	1,134	933	576	312	89	30	5	1
79. HORSHAM	P.	28,162	607	586	614	583	605	2,995	3,014	1,752	622	571	536	550	504	536	523	483	1,904	2,122	1,954	1,847	1,629	1,451	1,303	1,097	913	751	547	334	162	49	10	3	—
	M.	13,810	335	284	304	285	307	1,515	1,541	871	324	296	288	289	273	280	268	245	923	984	902	888	785	650	659	505	448	346	276	150	82	18	4	—	—
	F.	14,352	272	302	310	298	298	1,480	1,473	881	298	275	248	261	231	256	255	238	981	1,138	1,052	959	844	801	644	592	465	405	271	184	80	31	6	3	—
80. PETWORTH	P.	8,529	189	174	181	196	173	913	939	541	180	168	165	155	132	143	135	135	468	597	589	536	470	411	422	385	330	274	187	153	73	23	5	—	—
	M.	4,265	91	95	86	106	87	465	507	249	85	78	77	83	76	82	71	68	241	271	273	279	237	185	207	197	176	145	87	79	31	13	3	—	—
	F.	4,264	98	79	95	90	86	448	432	292	95	90	88	72	56	61	64	67	227	326	316	257	233	226	215	188	154	129	100	74	42	10	2	—	—
81. THAKEHAM	P.	7,302	158	149	167	172	163	809	790	457	162	151	143	128	137	120	119	107	432	497	484	467	404	376	364	319	252	227	167	104	62	19	4	1	—
	M.	3,707	81	76	81	75	85	398	390	241	91	80	84	74	80	63	68	58	212	243	229	227	206	195	176	172	119	115	90	55	29	9	3	—	—
	F.	3,595	77	73	86	97	78	411	400	216	71	71	59	54	57	57	51	49	220	254	255	240	198	181	188	147	133	112	77	49	33	10	1	1	—
82. EAST PRESTON	P.	38,926	781	742	710	772	782	3,787	3,816	2,386	818	771	774	761	759	759	738	739	2,843	2,944	2,832	2,549	2,318	1,992	1,823	1,559	1,352	985	765	440	281	103	29	3	—
	M.	17,211	401	382	346	386	386	1,901	1,943	1,188	431	348	352	360	316	328	318	317	1,114	1,219	1,146	1,097	984	826	747	619	545	422	317	182	111	36	14	—	—
	F.	21,715	380	360	364	386	396	1,886	1,873	1,198	387	423	422	401	443	431	420	422	1,729	1,725	1,686	1,452	1,334	1,166	1,076	910	807	563	448	258	170	67	15	3	—
83. WESTHAMPNETT	P.	20,108	385	411	403	407	436	2,042	2,188	1,319	434	461	393	372	377	347	333	326	1,285	1,410	1,327	1,350	1,224	1,056	955	773	713	530	390	268	166	54	14	1	—
	M.	9,447	191	228	223	196	232	1,070	1,111	666	245	218	199	194	178	150	155	150	506	623	569	632	541	490	464	343	322	241	170	119	66	23	2	—	—
	F.	10,661	194	183	180	211	204	972	1,077	653	189	243	194	178	199	197	178	176	779	787	758	718	683	566	491	430	391	289	220	149	100	31	12	1	—

TABLE 26.—AGES of PERSONS, MALES and FEMALES, in the REGISTRATION COUNTY, and in REGISTRATION DISTRICTS, 1901—*continued.*

Registration District.	All Ages.	Under 1 Year.	1-	2-	3-	4-	Under 5 Years.	5-	10-	13-	14-	15-	16-	17-	18-	19-	20-	21-	25-	30-	35-	40-	45-	50-	55-	60-	65-	70-	75-	80-	85-	90-	95-	100 and upwards.
84. CHICHESTER	P. 12,244	214	251	213	247	258	1,183	1,154	682	235	222	247	220	287	365	262	255	884	967	839	701	649	627	635	516	440	318	241	146	99	30	10	—	—
	M. 5,917	114	127	115	115	135	606	606	337	123	114	120	115	160	235	140	136	436	423	363	321	282	289	289	272	208	150	86	57	30	16	3	—	—
	F. 6,327	100	124	98	132	123	577	548	345	112	108	127	105	127	130	122	119	448	544	476	380	367	338	346	274	232	168	155	89	69	14	7	—	—
85. MIDHURST ...	P. 13,612	267	304	304	299	315	1,489	1,484	906	299	263	289	265	243	217	228	210	821	984	992	761	792	697	659	546	479	378	281	206	88	29	6	—	—
	M. 6,694	121	153	163	158	172	767	740	465	139	115	162	145	126	107	120	106	386	430	485	366	380	336	314	260	264	183	127	107	49	11	4	—	—
	F. 6,918	146	151	141	141	143	722	744	441	160	148	127	120	117	110	108	104	435	554	507	395	412	361	345	286	215	195	154	99	39	18	2	—	—
86. WEST-BOURNE	P. 6,815	153	142	153	157	159	764	776	459	150	132	131	125	120	90	124	109	362	426	445	412	392	361	322	278	298	214	151	95	58	19	2	—	—
	M. 3,437	84	74	72	80	73	383	394	238	74	77	75	63	65	47	75	58	175	203	209	212	200	164	156	140	145	112	78	48	32	13	1	—	—
	F. 3,378	69	68	81	77	86	381	382	221	76	55	56	62	55	43	49	51	187	223	236	200	192	197	166	138	153	102	73	47	26	6	1	—	—

COUNTY OF **SUSSEX**—*continued.*

TABLE 27.—CONDITION as to MARRIAGE, and AGES of PERSONS, MALES and FEMALES, in the ADMINISTRATIVE COUNTIES of EAST SUSSEX (together with COUNTY BOROUGHS) and WEST SUSSEX, and in the AGGREGATES of URBAN and RURAL DISTRICTS respectively, 1901.

—		ALL AGES.	Under 15 Years.	15-	16-	17-	18-	19-	20-	21-	25-	35-	45-	55-	65-	75-	85 and upwards
ADMINISTRATIVE COUNTIES of EAST SUSSEX (together with County Boroughs) and WEST SUSSEX.																	
UNMARRIED	P.	362,815	180,095	12,153	11,919	11,853	11,689	11,215	10,540	34,509	39,355	17,510	10,506	6,346	3,621	1,301	203
	M.	163,160	90,540	5,877	5,655	5,447	5,317	5,130	4,598	14,606	14,615	5,395	2,933	1,720	989	305	33
	F.	199,655	89,555	6,276	6,264	6,406	6,372	6,085	5,942	19,903	24,740	12,115	7,573	4,626	2,632	996	170
MARRIED	P.	203,100	—	—	3	11	82	238	632	8,710	53,109	54,900	42,241	27,111	12,556	3,290	217
	M.	100,091	—	—	—	1	7	41	160	3,183	24,240	27,073	21,326	14,377	7,335	2,189	159
	F.	103,009	—	—	3	10	75	197	472	5,527	28,869	27,827	20,915	12,734	5,221	1,101	58
WIDOWED	P.	36,340	—	—	—	—	—	—	2	92	1,175	3,494	6,232	8,683	9,404	6,127	1,131
	M.	10,473	—	—	—	—	—	—	1	24	311	856	1,597	2,349	2,844	2,079	412
	F.	25,867	—	—	—	—	—	—	1	68	864	2,638	4,635	6,334	6,560	4,048	719
AGGREGATE of URBAN DISTRICTS including County Boroughs.																	
UNMARRIED	P.	242,256	113,419	8,017	8,050	8,165	8,188	7,808	7,433	24,534	28,077	12,585	7,589	4,614	2,657	962	158
	M.	101,969	56,535	3,611	3,511	3,427	3,424	3,274	2,979	9,440	9,178	3,233	1,653	958	547	176	23
	F.	140,287	56,884	4,406	4,539	4,738	4,764	4,534	4,454	15,094	18,899	9,352	5,936	3,656	2,110	786	135
MARRIED	P.	131,497	—	—	2	8	53	167	468	6,281	36,172	35,983	26,666	16,533	7,196	1,854	114
	M.	64,392	—	—	—	—	4	32	125	2,364	16,462	17,617	13,421	8,782	4,248	1,249	88
	F.	67,105	—	—	2	8	49	135	343	3,917	19,710	18,366	13,245	7,751	2,948	605	26
WIDOWED	P.	25,429	—	—	—	—	—	—	1	71	912	2,681	4,687	6,221	6,219	3,911	726
	M.	6,301	—	—	—	—	—	—	—	21	222	556	1,022	1,456	1,603	1,184	237
	F.	19,128	—	—	—	—	—	—	1	50	690	2,125	3,665	4,765	4,616	2,727	489
AGGREGATE of RURAL DISTRICTS.																	
UNMARRIED	P.	120,559	66,676	4,136	3,869	3,688	3,501	3,407	3,107	9,975	11,278	4,925	2,917	1,732	964	339	45
	M.	61,191	34,005	2,266	2,144	2,020	1,893	1,856	1,619	5,166	5,437	2,162	1,280	762	442	129	10
	F.	59,368	32,671	1,870	1,725	1,668	1,608	1,551	1,488	4,809	5,841	2,763	1,637	970	522	210	35
MARRIED	P.	71,603	—	—	1	3	29	71	164	2,429	16,937	18,917	15,575	10,578	5,360	1,436	103
	M.	35,699	—	—	—	1	3	9	35	819	7,778	9,456	7,905	5,595	3,087	940	71
	F.	35,904	—	—	1	2	26	62	129	1,610	9,159	9,461	7,670	4,983	2,273	496	32
WIDOWED	P.	10,911	—	—	—	—	—	—	1	21	263	813	1,545	2,462	3,185	2,216	405
	M.	4,172	—	—	—	—	—	—	1	3	89	300	575	893	1,241	895	175
	F.	6,739	—	—	—	—	—	—	—	18	174	513	970	1,569	1,944	1,321	230

COUNTY OF **SUSSEX**—*continued.*

TABLE 28.—CONDITION as to MARRIAGE, and AGES of PERSONS, MALES and FEMALES, in COUNTY BOROUGHS, 1901.

—		ALL AGES.	Under 15 Years.	15-	16-	17-	18-	19-	20-	21-	25-	35-	45-	55-	65-	75-	85 and upwards
BRIGHTON.																	
UNMARRIED	P.	72,723	34,577	2,397	2,427	2,452	2,463	2,416	2,248	7,337	8,232	3,603	2,165	1,312	782	276	36
	M.	31,407	17,021	1,133	1,114	1,057	1,048	1,063	938	2,983	2,906	1,070	540	325	156	49	4
	F.	41,316	17,556	1,264	1,313	1,395	1,415	1,353	1,310	4,354	5,326	2,533	1,625	987	626	227	32
MARRIED ...	P.	42,479	—	—	1	5	20	75	184	2,219	11,924	11,783	8,533	5,046	2,141	514	34
	M.	20,718	—	—	—	—	2	13	45	835	5,365	5,806	4,344	2,652	1,287	345	24
	F.	21,761	—	—	1	5	18	62	139	1,384	6,559	5,977	4,189	2,394	854	169	10
WIDOWED ...	P.	8,276	—	—	—	—	—	—	1	29	318	928	1,593	2,066	1,948	1,179	214
	M.	2,085	—	—	—	—	—	—	—	6	74	214	359	474	538	356	64
	F.	6,191	—	—	—	—	—	—	1	23	244	714	1,234	1,592	1,410	823	150
HASTINGS.																	
UNMARRIED	P.	39,748	17,638	1,266	1,245	1,290	1,330	1,251	1,239	4,005	4,862	2,335	1,514	973	557	210	33
	M.	15,571	8,835	538	516	528	537	496	446	1,409	1,303	448	252	146	86	29	2
	F.	24,177	8,803	728	729	762	793	755	793	2,596	3,559	1,887	1,262	827	471	181	31
MARRIED ...	P.	21,411	—	—	—	1	7	23	74	960	5,700	5,674	4,488	2,899	1,257	307	21
	M.	10,423	—	—	—	—	—	4	15	369	2,635	2,683	2,227	1,514	748	212	16
	F.	10,988	—	—	—	1	7	19	59	591	3,065	2,991	2,261	1,385	509	95	5
WIDOWED ...	P.	4,369	—	—	—	—	—	—	—	8	137	432	794	1,122	1,074	679	123
	M.	954	—	—	—	—	—	—	—	2	35	77	155	244	226	182	33
	F.	3,415	—	—	—	—	—	—	—	6	102	355	639	878	848	497	90

TABLE 29.—REGISTRATION COUNTY.—AGES of HUSBANDS and WIVES in COMBINATION; of HUSBANDS whose WIVES were ABSENT, of WIVES whose HUSBANDS were ABSENT, and of WIDOWERS and WIDOWS, 1901.

Years of Age.	Ages of Wives. 15-	16-	17-	18-	19-	20-	21-	25-	30-	35-	40-	45-	50-	55-	60-	65-	70-	75-	80-	85-	90-	95-	100 and upwards	Husbands whose Wives were present.	Husbands whose Wives were absent.	Total Husbands.	Total Widowers.
Ages of Husbands: 15 —	—	—	—	—	—	—	—	—	—	—	—	—	—	—	—	—	—	—	—	—	—	—	—	—	—	—	—
16 —	—	—	—	—	—	—	—	—	—	—	—	—	—	—	—	—	—	—	—	—	—	—	—	—	—	—	—
17 —	—	—	—	1	—	—	—	—	—	—	—	—	—	—	—	—	—	—	—	—	—	—	—	1	—	1	—
18 —	—	—	—	1	2	—	3	—	—	—	—	—	—	—	—	—	—	—	—	—	—	—	—	6	1	7	—
19 —	—	—	1	6	8	7	12	3	—	—	—	—	—	—	—	—	—	—	—	—	—	—	—	37	4	41	—
20 —	—	1	1	12	17	33	71	13	1	—	1	—	—	—	—	—	—	—	—	—	—	—	—	150	11	161	1
21 —	—	—	4	33	99	236	1,717	771	107	17	7	1	—	—	—	—	—	—	—	—	—	—	—	2,992	201	3,193	25
25 —	—	2	—	12	42	113	2,318	5,499	1,739	299	34	5	1	—	—	—	—	—	—	—	—	—	—	10,064	521	10,585	100
30 —	—	—	—	5	10	27	620	3,865	6,556	1,653	282	60	12	3	3	—	—	—	—	—	—	—	—	13,096	655	13,751	213
35 —	—	—	—	—	2	3	168	1,190	4,173	6,038	1,616	266	43	16	2	1	—	—	—	—	—	—	—	13,518	735	14,253	362
40 —	—	—	—	—	1	4	62	338	1,326	3,614	5,178	1,414	275	55	8	4	1	—	—	1	—	—	—	12,281	689	12,970	500
45 —	—	—	—	2	—	2	15	96	413	1,238	3,091	4,318	1,274	264	46	17	1	—	—	—	—	—	—	10,777	706	11,483	709
50 —	—	—	—	—	—	—	4	48	161	385	1,142	2,755	3,565	944	233	35	10	4	1	—	—	—	—	9,287	666	9,953	900
55 —	—	—	—	—	—	—	7	35	70	178	367	956	2,185	2,675	786	146	31	8	3	—	—	—	—	7,447	568	8,015	1,038
60 —	—	—	—	—	—	—	1	18	55	85	203	385	859	1,740	2,031	509	97	13	3	—	—	—	—	5,999	469	6,468	1,323
65 —	—	—	—	—	—	—	2	11	17	45	92	170	310	611	1,263	1,300	314	66	17	3	1	—	—	4,222	320	4,542	1,344
70 —	—	—	—	—	—	—	—	2	16	19	36	80	126	204	512	745	708	148	36	3	—	—	—	2,635	200	2,835	1,514
75 —	—	—	—	—	—	—	1	2	6	11	20	32	45	101	158	288	417	296	66	11	1	—	—	1,455	114	1,569	1,216
80 —	—	—	—	—	—	—	—	—	1	2	5	14	16	26	65	58	110	169	94	15	3	—	—	578	56	634	844
85 —	—	—	—	—	—	—	—	—	—	—	—	2	7	5	8	11	17	26	32	7	1	—	—	116	13	129	341
90 —	—	—	—	—	—	—	—	—	—	—	—	2	1	2	3	3	3	4	4	2	—	—	—	24	6	30	68
95 —	—	—	—	—	—	—	—	—	—	—	—	—	—	—	—	1	—	—	—	—	—	—	—	1	—	1	5
100 and upwards	—	—	—	—	—	—	—	—	—	—	—	—	—	—	—	—	—	—	—	—	—	—	—	—	—	—	1
																								91,686	5,935	100,621	10,534
Wives whose Husbands were present	—	3	6	72	181	425	5,001	11,891	14,641	13,584	12,074	10,460	8,719	6,646	5,118	3,118	1,709	734	256	42	6	—	—	91,686	Wives whose Husbands were present			
Wives whose Husbands were absent	—	—	4	3	16	49	541	1,158	1,307	1,212	1,106	990	868	604	446	262	161	81	34	7	3	—	—	8,852	Wives whose Husbands were absent			
Total Wives ...	—	3	10	75	197	474	5,542	13,049	15,948	14,796	13,180	11,450	9,587	7,250	5,564	3,380	1,870	815	290	49	9	—	—	103,538	Total Wives			
Total Widows	—	—	—	—	—	1	68	286	583	1,126	1,531	2,072	2,591	2,859	3,498	3,343	3,268	2,553	1,513	560	137	23	2	26,014	Total Widows			

NOTE.—The Table read *vertically* shows the number of *Wives* at each age, with the ages of their Husbands: Thus 3 Wives, aged 21 and under 25 years, had Husbands aged 18; 12 had Husbands aged 19; 71 had Husbands aged 20; 1,717 had Husbands aged 21 and under 25 years, and so on.

Read *horizontally* the Table shows the number of *Husbands* at each age, with the ages of their Wives: Thus 33 Husbands, aged 21 and under 25 years, had Wives aged 18; 99 had Wives aged 19; 236 had Wives aged 20; 1,717 had Wives aged 21 and under 25 years, and so on.

At all ages 94,686 Husbands and 94,686 Wives were enumerated as residing together on the night of the Census.

There were also 5,935 Husbands whose Wives were absent (*i.e.*, the Wives were not returned on the same Schedules as their Husbands), making in all 100,621 Husbands enumerated; and 8,852 Wives whose Husbands were absent (*i.e.*, the Husbands were not returned on the same Schedules as their Wives), making in all 103,538 Wives enumerated.

COUNTY OF **SUSSEX**—*continued.*

TABLE 30.—WORKHOUSES in the REGISTRATION COUNTY.—CONDITION as to MARRIAGE and AGES of PAUPER INMATES of WORKHOUSE INSTITUTIONS, 1901.

CONDITION AS TO MARRIAGE.		AGES.												
		All Ages.	Under 5 Years.	5-	10-	15-	20-	25-	35-	45-	55-	65-	75-	85 and upwards.
Unmarried	P.	2,488	191	316	346	89	81	172	233	269	265	347	156	23
	M.	1,584	105	204	202	40	34	92	150	197	203	237	104	16
	F.	904	86	112	144	49	47	80	83	72	62	110	52	7
Married...	P.	564	—	—	—	—	4	53	74	66	116	154	87	10
	M.	348	—	—	—	—	1	14	35	36	79	112	63	8
	F.	216	—	—	—	—	3	39	39	30	37	42	24	2
Widowed	P.	1,413	—	—	—	—	—	8	31	78	193	471	506	126
	M.	783	—	—	—	—	—	2	10	44	123	262	282	60
	F.	630	—	—	—	—	—	6	21	34	70	209	224	66
Total Pauper Inmates	P.	4,465	191	316	346	89	85	233	338	413	574	972	749	159
	M.	2,715	105	204	202	40	35	108	195	277	405	611	449	84
	F.	1,750	86	112	144	49	50	125	143	136	169	361	300	75

TABLE 31.—PRISONS in the REGISTRATION COUNTY.—CONDITION as to MARRIAGE and AGES of PRISONERS in LOCAL and CONVICT PRISONS, 1901.

CONDITION AS TO MARRIAGE.		AGES.												
		All Ages.	Under 5 Years.	5-	10-	15-	20-	25-	35-	45-	55-	65-	75-	85 and upwards.
Unmarried	P.	152	—	—	—	22	45	53	22	6	2	2	—	—
	M.	128	—	—	—	21	40	41	17	5	2	2	—	—
	F.	24	—	—	—	1	5	12	5	1	—	—	—	—
Married...	P.	114	—	—	—	—	14	41	37	14	8	—	—	—
	M.	96	—	—	—	—	12	35	30	11	8	—	—	—
	F.	18	—	—	—	—	2	6	7	3	—	—	—	—
Widowed	P.	13	—	—	—	—	2	3	4	2	2	—	—	—
	M.	6	—	—	—	—	2	1	1	1	1	—	—	—
	F.	7	—	—	—	—	—	2	3	1	1	—	—	—
Total Prisoners	P.	279	—	—	—	22	61	97	63	22	12	2	—	—
	M.	230	—	—	—	21	54	77	48	17	11	2	—	—
	F.	49	—	—	—	1	7	20	15	5	1	—	—	—

TABLE 32.—OCCUPATIONS of MALES and FEMALES AGED 10 YEARS AND UPWARDS, in the ADMINISTRATIVE COUNTIES OF EAST SUSSEX (together with COUNTY BOROUGHS) and WEST SUSSEX, distinguishing for FEMALES the UNMARRIED and the MARRIED or WIDOWED, 1901.

NOTE.—In classifying the people by their Occupations the following rules have been observed:—Persons returned as engaged in more than one occupation have been referred to the occupation which in each case appeared to be the most important; or, if there was no difference in this respect, to the occupation first mentioned in the Return. Thus, a manufacturing trade has been selected in preference to a selling trade. A Clergyman who is also a Schoolmaster has been classed under the heading "Schoolmaster." Persons returned as "Pensioners" or as "Retired" from any specified profession or business (except Officers of the Army or Navy, Clergymen, and Medical Men) appear in this Table as simply "Pensioners" or "Retired" (see Order XXIII.), but are classified in Table 34 according to their former occupations. Inmates of Lunatic Asylums or of Workhouses, when returned as Insane and yet described by their former occupations, have—irrespective of age—been classed as "Retired." Other Inmates of Workhouses, unless aged 60 years or upwards, and Patients in Hospitals and Prisoners of all ages, have been classed under their stated occupations on the assumption that their ordinary work has been relinquished for a time only. Inmates of Workhouses aged 60 years and upwards, whose former occupations were returned, have been dealt with as "Retired."

The numbers given under any heading include Apprentices, Assistants, Workmen, and Labourers, as well as Masters, except where special headings are provided for subordinates. Messengers, Errand Boys, Porters, and Watchmen are, however, shown under a separate heading, and Clerks are classified as Civil Service Clerks, Bank Clerks, Railway Clerks, Insurance Clerks, or Commercial Clerks, according to the particular service in which they are engaged.

In some cases women and children, chiefly widows or orphans, carrying on the business of their husbands or fathers, are classed under Occupations commonly followed only by adult men.

In the list of Occupations the Male designations only are given for convenience, except where the occupations are exclusively followed by Females.

The figures in italics for Females at the head of the Table relate to the Married or Widowed.

MALES.	OCCUPIED AND UNOCCUPIED.	FEMALES.
273724	... ALL AGES ...	328531
59846	... UNDER 10 YEARS ...	59116
213878	10 YEARS AND UPWARDS	269415

AGES OF MALES 10 YEARS AND UPWARDS.							AGES OF FEMALES 10 YEARS AND UPWARDS.					
10-	15-	25-	45-	65 and upwards.	Total.		Total.	10-	15-	25-	45-	65 and upwards.
30694	50047	72490	44302	16345	213878	... TOTAL OCCUPIED AND UNOCCUPIED ...	269415	30439	63601	97053	56817	21505
24810	4042	2551	4735	6707	42845	... Retired or Unoccupied (Order XXIII.) ...	68224 *110849*	27957 .	19141 *5846*	11947 *53545*	6176 *36141*	3003 *15317*
5884	46005	69939	39567	9638	171033	...Engaged in Occupations (Orders I.—XXII.)...	72315 *18027*	2482 .	38107 *507*	24908 *6653*	6023 *8477*	795 *2390*

OCCUPATIONS AT AGES 10 YEARS AND UPWARDS.	MALES.	FEMALES. Unmarried.	FEMALES. Married or Widowed.
I. GENERAL OR LOCAL GOVERNMENT OF THE COUNTRY.	3457	408	124
1. *National Government.*			
Civil Service (Officers and Clerks) ...	608	259	53
Civil Service (Messengers, etc.) ...	1449	9	1
2. *Local Government.*			
Police	778	.	.
Municipal, Parish, and other Local or County Officers	622	140	70
II. DEFENCE OF THE COUNTRY.	2743	.	.
1. *Army (at Home).*			
Army Officers (Effective and Retired)	757	.	.
Soldiers and Non-Commissioned Officers	1316	.	.
2. *Navy and Marines (Ashore and in Port).*			
Officers of the Navy and Marines (Effective and Retired)	149	.	.
Men of the Navy and Marines	521	.	.
III. PROFESSIONAL OCCUPATIONS AND THEIR SUBORDINATE SERVICES.	8535	6966	1432
1. *Clerical.*			
Clergymen (Established Church) ...	986	.	.
Roman Catholic Priests	75	.	.
Ministers, Priests, of other religious bodies	219	.	.
Missionaries, Scripture Readers, Itinerant Preachers	119	120	19
Monks, Nuns, Sisters of Charity ...	29	423	3
Church, Chapel, Cemetery—Officers, etc.	142	3	2
2. *Legal.*			
Barristers, Solicitors	658	.	.
Law Clerks	723	1	.
3. *Medical.*			
Physicians, Surgeons, General Practitioners	772	5	1
Dentists (including Assistants)... ...	164	.	1
Veterinary Surgeons	82	.	.
Midwives	.	8	33
Sick Nurses, Invalid Attendants ...	86	1437	814
Subordinate Medical Service	50	38	18
4. *Teaching.*			
Schoolmasters, Teachers, Professors, Lecturers	1604	3900	305
Others concerned in Teaching	55	110	17
5. *Literary and Scientific.*			
Authors, Editors, Journalists, Reporters, Shorthand Writers	257	24	11
Persons engaged in Scientific Pursuits	37	2	1
Others connected with Literature, etc.	29	15	4
6. *Engineers and Surveyors.*			
Civil and Mining Engineers	192	.	.
Land, House, Ship—Surveyors... ...	144	.	.
7. *Art, Music, Drama.*			
Painters, Engravers, Sculptors (artists)	224	93	19
Architects	257	.	.
Photographers	327	114	15
Musicians, Music Masters, Singers ...	649	540	91
Actors	139	102	50
Art, Music, Theatre—Service, etc. ...	140	14	17
8. *Exhibitions, Games, etc.*			
Performers, Showmen; Exhibition, Games—Service	376	17	11
IV. DOMESTIC OFFICES OR SERVICES.	12968	48345	9640
1. *Domestic Indoor Service.*			
Domestic Indoor Servants in Hotels, Lodging, and Eating Houses	1058	4789	311
Other Domestic Indoor Servants ...	2219	38554	2850
2. *Domestic Outdoor Service.*			
Domestic Coachmen, Grooms	3069	.	.
Domestic Gardeners	4407	4	.
Gamekeepers	758	.	.
3. *Other Service.*			
College, Club—Service	88	5	19
Hospital and Institution Service ...	231	1017	125
Caretakers; Office, Park, Lodge, Gate, etc., Keepers (not Government)	308	78	333
Cooks (not Domestic)	208	130	130
Charwomen	.	412	1603
Laundry and Washing Service... ...	417	3334	4246
Others engaged in Service	205	22	23
V. COMMERCIAL OCCUPATIONS.	6300	1182	51
Merchants, Agents, and Accountants.			
Merchants (commodity undefined) ...	101	.	.
Brokers, Agents, Factors...	607	11	5
Salesmen, Buyers (not otherwise described)	9	2	.
Commercial Travellers	726	3	1
Accountants	135	.	.
Auctioneers, Appraisers, Valuers, House Agents	413	1	1
Officers of Commercial Company, Guild, Society, etc.	9	3	.
2. *Commercial or Business Clerks.*			
Commercial or Business Clerks ...	3005	1159	42
3. *Dealers in Money.*			
Bankers; Bank—Officials, Clerks ...	539	.	.
Bill Discounters, Brokers, Finance Agents	20	1	1
4. *Insurance.*			
Life, House, Ship, etc., Insurance—Officials, Clerks, etc.	228	2	.
Insurance Agents	508	.	1

COUNTY OF **SUSSEX**—*continued.*

TABLE 32.—OCCUPATIONS of MALES and FEMALES AGED 10 YEARS AND UPWARDS, in the ADMINISTRATIVE COUNTIES of EAST SUSSEX (together with COUNTY BOROUGHS) and WEST SUSSEX, distinguishing for FEMALES the UNMARRIED and the MARRIED or WIDOWED, 1901—*continued.*

OCCUPATIONS AT AGES 10 YEARS AND UPWARDS.	MALES.	FEMALES. Unmarried.	FEMALES. Married or Widowed.
VI. CONVEYANCE OF MEN, GOODS, AND MESSAGES.	20253	228	62
1. On Railways.			
Railway Officials or Clerks	807	2	.
Railway Engine Drivers, Stokers ...	663	.	.
Railway Guards	233	.	.
Signalmen	348	.	.
Pointsmen, Level Crossing Men ...	129	.	18
Platelayers, Gangers, Packers... ...	759	.	.
Railway Labourers (not Railway Contractors' Labourers)	423	.	.
Railway Porters and Servants ...	1182	3	12
2. On Roads.			
Livery Stable Keepers; Coach, Cab—Proprietors	555	2	9
Coachmen, Grooms (not Domestic); Cabmen	3365	.	.
Carmen, Carriers, Carters, Waggoners (not Farm)	4195	.	5
Omnibus Service	251	.	.
Tramway Service	54	1	1
Motor Car Drivers	10	.	.
Others on Roads	382	.	2
3. On Seas, Rivers, and Canals.			
Merchant Service; Seamen, Pilots; Boatmen on Seas	1405	7	7
Bargemen, Lightermen, Watermen...	159	.	1
Navigation Service (on shore)	50	.	2
4. In Docks, Harbours, and Lighthouses.			
Dock Labourers, Wharf Labourers ...	319	.	.
Harbour, Dock, Wharf, Lighthouse—Officials and Servants	118	.	.
5. In Storage, Porterage, and Messages.			
Warehousemen	55	.	.
Coalheavers; Coal-Porters, Labourers	337	.	.
Messengers, Porters, Watchmen (not Railway or Government)	4229	8	.
Telegraph, Telephone—Service ...	225	205	5
VII. AGRICULTURE.	33081	274	326
1. On Farms, Woods, and Gardens.			
Farmers, Graziers	3690	49	206
Farmers', Graziers'—Sons, Daughters, or other Relatives assisting in the work of the Farm (so returned)	1402	100	1
Farm Bailiffs, Foremen	846	.	1
Shepherds	980	.	.
Agricultural Labourers, Farm Servants—distinguished as in charge of Cattle	3562	40	58
Agricultural Labourers, Farm Servants—distinguished as in charge of Horses	5250	.	.
Agricultural Labourers, Farm Servants—not otherwise distinguished	10586	24	27
Woodmen	466	.	.
Gardeners (not Domestic); Nurserymen, Seedsmen, Florists	5873	52	26
Agricultural Machines—Proprietors, Attendants	199	.	.
Others engaged in or connected with Agriculture	227	9	7
VIII. FISHING.	1123	1	.
1. In Fishing.			
Fishermen	1123	1	.
IX. IN AND ABOUT, AND DEALING IN THE PRODUCTS OF, MINES AND QUARRIES.	988	4	23
1. Mines.			
Coal and Shale Mine—Hewers... ...	5	.	.
Coal and Shale Mine—Other Workers below ground	1	.	.
Coal and Shale Mine—Workers above ground	.	.	.
Coke Burners, Patent Fuel Makers ...	33	.	1
Ironstone Miners	.	.	.
Copper Miners	.	.	.
Tin Miners	1	.	.
Lead Miners	1	.	.
Miners in other Minerals	52	.	.
Mine—Owners, Agents, Managers ...	3	.	.
Other Mine Service	.	.	.
Coal, Coke—Merchants, Dealers ...	426	4	21
2. Quarries.			
Stone—Quarriers, Cutters, Dressers ...	154	.	.
Slate—Quarriers, Workers	1	.	.
Limeburners	47	.	.
Clay, Sand, Gravel, Chalk—Labourers	208	.	.
Other Workers in Products of Quarries	33	.	.
Dealers in Stone, Slate, etc.	23	.	1

OCCUPATIONS AT AGES 10 YEARS AND UPWARDS.	MALES.	FEMALES. Unmarried.	FEMALES. Married or Widowed.
X. METALS, MACHINES, IMPLEMENTS, AND CONVEYANCES.	7575	31	34
1. Iron and Steel Manufacture.			
Pig-Iron Manufacture (Blast Furnaces)	1	.	.
Puddling Furnaces and Rolling Mills	.	.	.
Steel Smelting and Founding	2	.	.
2. Manufacture of Other, Mixed, or Unspecified Metals.			
Tinplate Manufacture	.	.	.
Copper Manufacture	2	.	.
Lead Manufacture	1	.	.
Zinc Manufacture	.	.	.
Brass, Bronze—Manufacture	1	.	.
Manufacture of other or unspecified Metals	1	.	.
3. Engineering, and Machine Making.			
Patternmakers	34	.	.
Millwrights	29	.	.
Ironfounders	245	.	.
Brassfounders	31	.	.
Blacksmiths, Strikers	1910	.	15
Erectors, Fitters, Turners	699	.	.
Brass Finishers	76	.	.
Coppersmiths	42	.	.
Metal Machinists	112	.	.
Boiler Makers	298	.	.
Other or undefined Engine and Machine Makers	545	.	.
4. Tools.			
Tool Makers	9	3	.
File Makers	.	.	.
Saw Makers	8	.	.
Cutlers and Scissors Makers	41	.	.
Needle, Pin—Makers	.	.	.
Steel Pen Makers	.	.	.
5. Types, Dies, Medals, Coins.			
Type—Cutters, Founders...	2	.	.
Die, Seal, Coin, Medal—Makers ...	11	1	.
6. Arms.			
Gunsmiths, Gun Manufacturers ...	27	.	1
Sword, Bayonet—Makers, Cutlers ...	.	.	.
7. Miscellaneous Metal Trades.			
Nail Manufacture	.	.	.
Bolt, Nut, Rivet, Screw, Staple—Makers	6	.	.
Anchor, Chain—Manufacture	.	.	.
Stove, Grate, Range, Fire Iron—Makers	3	.	.
Bedstead Makers (Iron or Brass) ...	.	.	.
Iron Workers—Undefined or Indeterminable	.	.	.
Wire—Drawers, Makers, Workers, Weavers	14	.	.
Lock, Key—Makers...	.	.	.
Gas Fittings Makers	6	.	.
Lamp, Lantern, Candlestick—Makers	4	.	.
White Metal and Electro-Plate Ware Manufacturers; Pewterers	58	1	.
Tinplate Goods Makers	72	.	.
Copper Workers	.	.	.
Leaden Goods Makers	.	.	.
Zinc Workers	24	.	.
Brass, Bronze—Workers	19	.	1
Other Metal Workers	229	.	.
8. Ships and Boats.			
Ship—Platers, Rivetters, etc.	.	.	.
Other Workers in Iron	5	.	.
Shipwrights	181	.	.
Other Workers in Wood	9	.	.
Others in Ship and Boat Building ...	82	.	1
9. Vehicles.			
Cycle and Motor Manufacture ...	336	1	.
Railway—Coach, Waggon Makers ...	612	.	.
Coach, Carriage—Makers	517	.	3
Wheelwrights	624	.	1
Others in construction of Vehicles ...	13	1	1
10. Dealers.			
Ironmongers; Hardware—Dealers, Merchants	567	8	10
Other Dealers in Metals, Machines, etc.	67	16	1

COUNTY OF **SUSSEX**—*continued.*

TABLE 32.—OCCUPATIONS of MALES and FEMALES AGED 10 YEARS AND UPWARDS, in the ADMINISTRATIVE COUNTIES of EAST SUSSEX (together with COUNTY BOROUGHS) and WEST SUSSEX, distinguishing for FEMALES the UNMARRIED and the MARRIED or WIDOWED, 1901—*continued.*

OCCUPATIONS AT AGES 10 YEARS AND UPWARDS.	MALES.	FEMALES. Unmarried.	FEMALES. Married or Widowed.
XI. PRECIOUS METALS, JEWELS, WATCHES, INSTRUMENTS, AND GAMES.	1984	99	29
1. *Precious Metals and Jewellery.*			
Goldsmiths, Silversmiths, Jewellers	209	14	3
Lapidaries and other Workers ...	9	3	.
2. *Watches and Scientific Instruments.*			
Watchmakers, Clockmakers	434	.	.
Scientific Instrument Makers; Opticians	50	.	.
Electrical Apparatus Makers	820	.	.
Weighing and Measuring Apparatus Makers	34	.	.
Surgical Instrument Makers	37	4	.
3. *Musical Instruments.*			
Musical Instrument Makers	153	.	.
4. *Tackle for Sports and Games.*			
Fishing Tackle, Toy, Game Apparatus—Makers	52	12	3
5. *Dealers.*			
Dealers in Precious Metals, Jewellery, and Watches	123	20	9
Dealers in Instruments, Toys, etc. ...	63	46	14
XII. BUILDING AND WORKS OF CONSTRUCTION.	25213	2	9
1. *House Building, etc.*			
Builders	1227	1	3
Builders' Labourers...	749	.	.
Carpenters, Joiners	6204	.	.
Bricklayers	3661	.	.
Bricklayers' Labourers	3388	.	.
Masons	466	.	1
Masons' Labourers	84	.	.
Slaters, Tilers	55	.	.
Plasterers	755	.	.
Plasterers' Labourers	190	.	.
Paperhangers, Whitewashers	286	1	1
Painters, Decorators, Glaziers	4207	.	4
Plumbers	1582	.	.
Gasfitters	536	.	.
Locksmiths, Bellhangers	7	.	.
2. *Other Works of Construction, and Roads.*			
Railway, Canal, Harbour, etc., Contractors	11	.	.
Navvies, Railway Contractors' Labourers	740	.	.
Well, Mine—Sinkers, Borers	68	.	.
Road—Contractors, Surveyors, Inspectors	30	.	.
Paviours, Road Labourers	967	.	.
XIII. WOOD, FURNITURE, FITTINGS, AND DECORATIONS.	3806	138	113
1. *Furniture, Fittings, and Decorations.*			
Cabinet Makers	396	.	1
French Polishers	169	.	1
Upholsterers	516	90	66
House and Shop Fittings Makers ...	197	3	5
Undertakers; Funeral Furniture Makers	74	2	1
Wood Carvers; Carvers and Gilders	192	3	1
Willow, Cane, Rush—Workers; Basket Makers	153	6	7
Dealers in Works of Art	76	16	4
Furniture, etc., Dealers	479	14	23
2. *Wood and Bark.*			
Sawyers	503	.	.
Lath, Wooden Fence, Hurdle—Makers	85	.	.
Wood Turners	82	.	.
Wooden Box, Packing Case—Makers	12	.	.
Coopers; Hoop—Makers, Benders ...	284	.	.
Cork, Bark—Cutters, Workers	8	.	.
Other Workers in Wood	345	3	2
Timber, Wood, Cork, Bark—Merchants, Dealers	235	1	2

OCCUPATIONS AT AGES 10 YEARS AND UPWARDS.	MALES.	FEMALES. Unmarried.	FEMALES. Married or Widowed.
XIV. BRICK, CEMENT, POTTERY, AND GLASS.	1880	55	11
1. *Brick, Cement, Pottery, and Glass.*			
Brick, Plain Tile, Terra-Cotta—Makers	1486	.	1
Plaster, Cement—Manufacture ...	184	.	.
Earthenware, China, Porcelain—Manufacture	82	2	.
Sheet, Plate—Glass Manufacture ...	.	.	.
Glass Bottle Manufacture	2	.	.
Other Workers in Glass Manufacture	22	2	.
Brick, Cement, Pottery, Glass—Dealers	104	51	10
XV. CHEMICALS, OIL, GREASE, SOAP, RESIN, ETC.	857	49	11
1. *Colouring Matter.*			
Dye, Paint, Ink, Blacking—Manufacture	11	.	.
2. *Explosives and Matches.*			
Gunpowder, Guncotton, Explosive Substance—Manufacture	3	.	.
Cartridge, Fireworks, Explosive Article—Manufacture	2	.	.
Lucifer Match Manufacture	.	.	.
3. *Salt, Drugs, and other Chemicals and Compounds.*			
Salt Makers	.	.	.
Manufacturing Chemists...	85	5	1
Alkali Manufacture	.	.	.
Chemists, Druggists	501	27	3
4. *Oil, Grease, Soap, Resin, etc.*			
Oil Millers, Oil Cake Makers	3	.	.
Candle, Grease—Manufacture	30	.	.
Soap—Boilers, Makers	22	.	.
Manure Manufacture	2	.	.
India Rubber, Gutta Percha—Workers	7	.	.
Waterproof Goods Makers	29	2	1
Glue, Size, Varnish, etc.—Makers ...	8	3	2
Oil and Colourmen	129	9	2
Other Dealers in Sub-Orders 1, 2, and 4	25	3	2
XVI. SKINS, LEATHER, HAIR, AND FEATHERS.	778	39	32
1. *Skins and Leather.*			
Furriers, Skinners	39	12	8
Tanners	85	.	.
Curriers; Leather Goods Makers ...	84	4	.
2. *Saddlery and Harness.*			
Saddlers; Harness, Whip—Makers ...	432	2	16
3. *Hair and Feathers.*			
Brush, Broom—Makers; Hair, Bristle—Workers	72	14	4
Quill, Feather—Dressers	2	3	2
4. *Dealers in Skins, Leather, Hair, and Feathers.*			
Dealers in Skins, Leather, Hair, and Feathers	64	4	2
XVII. PAPER, PRINTS, BOOKS, AND STATIONERY.	2286	534	78
1. *Paper and Stationery.*			
Paper Manufacture	17	5	2
Paper Stainers	2	.	.
Stationery Manufacture	8	10	.
Envelope Makers	.	.	1
Paper Box, Paper Bag—Makers ...	15	31	4
Others Workers in Paper, etc.... ...	95	1	.
Stationers, Law Stationers	257	237	43
2. *Prints and Books.*			
Printers	1263	45	2
Lithographers; Copper and Steel Plate Printers	55	2	.
Bookbinders	90	102	6
Publishers, Booksellers	274	77	2
Newspaper Agents, News Room Keepers	210	24	18

COUNTY OF **SUSSEX**—*continued.*

TABLE 32.—OCCUPATIONS of MALES and FEMALES AGED 10 YEARS AND UPWARDS, in the ADMINISTRATIVE COUNTIES of EAST SUSSEX (together with COUNTY BOROUGHS) and WEST SUSSEX, distinguishing for FEMALES the UNMARRIED and the MARRIED or WIDOWED, 1901—*continued.*

OCCUPATIONS AT AGES 10 YEARS AND UPWARDS.	MALES.	FEMALES. Unmarried.	FEMALES. Married or Widowed.
XVIII. TEXTILE FABRICS.	1646	1640	138
1. Cotton and Flax.			
Cotton—Card and Blowing Room Processes	.	1	.
Cotton—Spinning Processes	4	.	1
Cotton—Winding, Warping, etc., Processes	1	.	.
Cotton—Weaving Processes	2	2	.
Cotton—Workers in other processes, or undefined	.	.	.
Fustian Manufacture	.	.	.
Flax, Linen, Manufacture	5	.	.
2. Wool and Worsted.			
Wool—Sorting Processes	18	.	.
Wool—Combing Processes	.	.	.
Wool and Worsted—Spinning Processes	.	.	.
Wool and Worsted—Weaving Processes	2	1	1
Wool and Worsted—Workers in other processes, or undefined	3	.	.
3. Silk.			
Silk—Spinning Processes...	.	.	.
Silk—Weaving Processes...	2	.	.
Silk—Workers in other processes, or undefined	.	.	.
4. Hemp and Other Fibrous Materials.			
Hemp, Jute, Cocoa Fibre—Manufacture	6	.	.
Rope, Twine, Cord—Makers	80	2	1
Mat Makers	36	.	1
Canvas, Sailcloth, Sacking, Net, etc. —Manufacture	19	6	12
5. Mixed or Unspecified Materials.			
Hosiery Manufacture	4	19	6
Lace Manufacture	4	8	5
Other Weavers of Mixed Cotton, Wool, etc.	.	.	.
Other Workers of Mixed Cotton, Wool, etc.	.	.	.
Carpet, Rug, Felt, Manufacture ...	3	.	.
Fancy Goods (Textile), Small Ware, etc., Manufacture	8	72	11
Weavers (undefined)	1	1	.
Factory Hands (Textile), undefined ...	1	.	.
6. Bleaching, Printing, Dyeing, etc.			
Textile Bleachers	2	.	.
Textile Printers	.	.	.
Textile Dyers	52	21	8
Textile Calenderers, Finishers, etc. ...	9	10	6
7. Dealers.			
Drapers, Linen Drapers, Mercers ...	1309	1445	83
Other Dealers in Textile Fabrics ...	75	52	3
XIX. DRESS.	4895	7907	2091
1. Dress.			
Straw Plait Manufacture	.	.	.
Straw Hat, Bonnet, Manufacture ...	1	1	3
Felt Hat Manufacture	.	.	.
Makers of other Hats, Caps, etc. ...	1	.	.
Milliners	6	380	56
Hat, Bonnet, Straw Plait, etc., Dealers	46	48	2
Tailors	1614	357	114
Clothiers, Outfitters (Dealers)	360	94	21
Dressmakers	13	5846	1316
Staymakers	1	27	6
Shirt Makers, Seamstresses	20	450	488
Button Makers	.	.	.
Glove Makers	1	2	.
Hosiers, Haberdashers	159	26	2
Boot, Shoe—Makers	1692	28	14
Slipper Makers	1	.	.
Patten, Clog—Makers	2	.	.
Boot, Shoe, Patten, Clog—Dealers ...	259	82	17
Artificial Flower Makers...	2	2	3
Wig Makers, Hairdressers	665	39	7
Umbrella, Parasol, Stick—Makers ..	34	14	8
Other Workers in Dress	1	.	.
Other Dealers in Dress	17	11	34

OCCUPATIONS AT AGES 10 YEARS AND UPWARDS.	MALES.	FEMALES. Unmarried.	FEMALES. Married or Widowed.
XX. FOOD, TOBACCO, DRINK, AND LODGING.	18942	3943	3355
1. Food.			
Creamery Workers	5	1	.
Milksellers, Dairymen	1157	68	54
Provision Curers	32	.	.
Cheesemongers, Buttermen, Provision Dealers	183	8	10
Slaughterers	91	.	.
Butchers, Meat Salesmen	2331	12	30
Fish Curers	12	.	.
Fishmongers, Poulterers, Game Dealers	820	27	36
Millers; Cereal Food Manufacture ...	593	.	4
Corn, Flour, Seed—Merchants, Dealers	410	6	7
Bread, Biscuit, Cake, etc.—Makers ...	1959	5	5
Bakers, Confectioners (Dealers) ...	728	690	265
Sugar Refiners	.	.	.
Jam, Preserve, Sweet—Makers ...	73	48	12
Chocolate, Cocoa—Makers	.	5	.
Grocers; Tea, Coffee, Chocolate—Dealers	3959	170	178
Greengrocers, Fruiterers	1000	120	97
Ginger Beer, Mineral Water—Manufacture	259	18	3
Mustard, Vinegar, Spice, Pickle, etc.—Makers	13	.	.
Other Dealers in Food	33	.	1
2. Tobacco.			
Tobacco Manufacture	12	3	.
Tobacconists	243	57	59
3. Makers of Spirituous Drinks.			
Maltsters	100	.	.
Brewers	615	.	4
Distillers; Spirit Manufacture.. ...	2	.	.
4. Board, Lodging, and Dealing in Spirituous Drinks.			
Coffee, Eating House—Keepers ...	197	47	81
Lodging, Boarding House—Keepers ...	579	1570	2078
Inn, Hotel—Keepers; Publicans, Beersellers, Cider Dealers	1729	79	386
Cellarmen	392	.	.
Barmen	460	713	30
Others in Inn, Hotel, Eating House—Service	682	296	13
Wine and Spirit Merchants, Agents ...	273	.	2
XXI. GAS, WATER, AND ELECTRICITY SUPPLY, AND SANITARY SERVICE.	1233	.	.
1. Gas, Water, Electricity.			
Gas Works Service	777	.	.
Waterworks Service	111	.	.
Electricity Supply	98	.	.
2. Sanitary Service.			
Drainage and Sanitary Service ...	83	.	.
Scavengers, Crossing Sweepers ...	164	.	.

COUNTY OF SUSSEX—*continued.*

TABLE 32.—OCCUPATIONS of MALES and FEMALES AGED 10 YEARS AND UPWARDS, in the ADMINISTRATIVE COUNTIES of EAST SUSSEX (together with COUNTY BOROUGHS) and WEST SUSSEX, distinguishing for FEMALES the UNMARRIED and the MARRIED or WIDOWED, 1901—*continued.*

OCCUPATIONS AT AGES 10 YEARS AND UPWARDS.	MALES.	FEMALES.	
		Unmarried.	Married or Widowed.
XXII. OTHER, GENERAL, AND UNDEFINED WORKERS AND DEALERS.	10490	470	468
1. *About Animals.*			
Cattle, Sheep, Pig—Dealers, Salesmen	72	.	1
Drovers	57	.	.
Dog, Bird, Animal—Keepers, Dealers	36	1	2
Knackers; Catsmeat Dealers	7	.	1
2. *Sundry Specified Industries.*			
Tobacco Pipe, Snuff-Box, etc., Makers	8	1	.
Bone, Horn, Ivory, Tortoise-shell—Workers	.	.	1
Floor Cloth, Oil Cloth—Manufacture	2	.	.
Japanners	6	.	.
Chimney Sweepers	178	.	.
Rag—Gatherers, Dealers	49	4	6
Other Workers in Sundry Industries	102	1	1
Other Dealers in Sundry Industries ...	6	.	.
3. *Makers and Dealers (General or Undefined).*			
General Shopkeepers, Dealers	444	360	185
Pawnbrokers	78	2	1
Costermongers, Hawkers, Street Sellers	1174	77	264
Contractors, Manufacturers, Managers, Superintendents (undefined)	85	4	.
4. *Mechanics and Labourers (General or Undefined).*			
General Labourers	7199	3	.
Engine Drivers, Stokers, Firemen (not Railway, Marine, or Agricultural)	827	.	.
Artizans, Mechanics, Apprentices (undefined)	81	4	1
Factory Labourers (undefined)... ...	59	13	5
Machinists, Machine Workers (undefined)	20	.	.
XXIII. WITHOUT SPECIFIED OCCUPATIONS OR UNOCCUPIED.	42345	68224	110649
Retired from Business (not Army, Navy, Church, Medicine)	6487	1000	931
Pensioners	649	2	8
Living on own means	644	9127	9236
Others aged 10 years and upwards (including Students)	31065	58095	100674

COUNTY OF **SUSSEX**—*continued.*

TABLE 33.—OCCUPATIONS of MALES and FEMALES AGED 10 and under 14 YEARS in the ADMINISTRATIVE COUNTIES of EAST SUSSEX (together with COUNTY BOROUGHS) and WEST SUSSEX, 1901.

(Supplementary to Table 32.)

Ages of Males.					Occupations.	Ages of Females.				
10-	11-	12-	13-14	10 and under 14 Years.		10 and under 14 Years.	10-	11-	12-	13-14
18370			6233	24603	... ... TOTAL OCCUPIED AND UNOCCUPIED.	24231	18042			6189
18108			4346	22454	... ... Unoccupied (Order XXIII.)	23599	17983			5616
13	26	223	1887	2149	... ...Engaged in Occupations (Orders I.—XXII.)...	632	3	7	49	573
					I. GENERAL OR LOCAL GOVERNMENT OF THE COUNTRY.					
.	2	6	69	77	Civil Service (Messengers, etc.)	1	.	.	.	1
.	.	.	.	.	II. DEFENCE OF THE COUNTRY.	.	.	.	.	.
					III. PROFESSIONAL OCCUPATIONS AND THEIR SUBORDINATE SERVICES.					
.	.	.	.	.	Teachers, etc....	16	.	.	.	16
.	.	3	13	16	Others	6	.	1	2	3
					IV. DOMESTIC OFFICES OR SERVICES.					
1	2	11	134	148	1. Domestic Indoor Service	495	2	6	39	448
.	.	4	51	55	2. Domestic Outdoor Service	.	.	.	.	.
.	.	.	6	6	3. Other Service	27	1	.	2	24
					V. COMMERCIAL OCCUPATIONS.					
.	.	.	28	28	Commercial or Business Clerks	1	.	.	.	1
.	.	1	.	1	Others	.	.	.	.	.
					VI. CONVEYANCE OF MEN, GOODS, AND MESSAGES.					
.	.	1	10	11	1. On Railways	.	.	.	.	.
.	.	5	40	45	2. On Roads	.	.	.	.	.
.	.	.	3	3	3. On Seas, Rivers, and Canals	.	.	.	.	.
.	.	.	2	2	4. In Docks, Harbours, etc.	.	.	.	.	.
6	5	60	570	641	5. In Storage, Porterage, and Messages	2	.	.	1	1
					VII. AGRICULTURE.					
.	2	8	44	54	Farmers', Graziers'—Sons, Daughters, or other Relatives	.	.	.	.	.
1	.	3	27	31	Shepherds	.	.	.	.	.
2	10	72	470	554	Agricultural Labourers, Farm Servants	.	.	.	.	.
.	.	3	72	75	Gardeners (not Domestic); Nurserymen, Seedsmen, Florists ...	.	.	.	.	.
.	.	2	7	9	Others	.	.	.	.	.
.	.	1	2	3	VIII. FISHING.	.	.	.	.	.
.	.	.	3	3	IX. IN AND ABOUT, AND DEALING IN THE PRODUCTS OF, MINES AND QUARRIES.	.	.	.	.	.
					X. METALS, MACHINES, IMPLEMENTS, AND CONVEYANCES.					
.	.	.	.	.	1 and 2. Iron, Steel, etc., Manufacture	.	.	.	.	.
.	.	1	5	6	3. Engineering, and Machine Making	.	.	.	.	.
.	.	.	1	1	4, 5, 6, 7. Tools; Types, Dies, etc.; Arms; Miscellaneous Metal Trades	.	.	.	.	.
.	.	.	.	.	8. Ships and Boats...	.	.	.	.	.
.	.	3	5	8	9. Vehicles	.	.	.	.	.
.	.	.	4	4	10. Dealers	.	.	.	.	.
.	.	.	6	6	XI. PRECIOUS METALS, JEWELS, WATCHES, INSTRUMENTS, AND GAMES.	1	.	.	.	1
.	.	4	54	58	XII. BUILDING AND WORKS OF CONSTRUCTION.	.	.	.	.	.
.	.	1	28	29	XIII. WOOD, FURNITURE, FITTINGS, AND DECORATIONS.	.	.	.	.	.
					XIV. BRICK, CEMENT, POTTERY, AND GLASS.					
.	.	1	7	8	Brick, Plain Tile, Terra-cotta—Makers	.	.	.	.	.
.	.	.	3	3	Plaster, Cement—Manufacture	.	.	.	.	.
.	.	.	10	10	XV. CHEMICALS, OIL, GREASE, SOAP, RESIN, ETC.	.	.	.	.	.
.	.	1	6	7	XVI. SKINS, LEATHER, HAIR, AND FEATHERS.	.	.	.	.	.
					XVII. PAPER, PRINTS, BOOKS, AND STATIONERY.					
.	.	.	12	12	Printers, Lithographers	.	.	.	.	.
.	.	1	7	8	Stationers, Booksellers, Newspaper Agents	3	.	.	.	3
.	.	.	6	6	Others	2	.	.	.	2
					XVIII. TEXTILE FABRICS.					
.	.	4	6	10	1—6. Textile Manufactures	1	.	.	.	1
.	.	.	7	7	7. Dealers (Drapers and others)	2	.	.	.	2
					XIX. DRESS.					
.	.	4	9	13	Tailors	2	.	.	.	2
.	.	.	.	.	Milliners, Dressmakers, Shirtmakers, Seamstresses	62	.	.	4	58
.	.	1	7	8	Boot, Shoe, Slipper, Patten, Clog—Makers	.	.	.	.	.
.	.	.	9	9	Wig Makers, Hairdressers	.	.	.	.	.
.	.	.	4	4	Others	1	.	.	.	1
					XX. FOOD, TOBACCO, DRINK, AND LODGING.					
.	2	4	25	31	Milksellers	.	.	.	.	.
.	.	.	9	9	Butchers, Meat Salesmen	.	.	.	.	.
.	.	1	15	16	Bread, Biscuit, Cake, etc.—Makers	.	.	.	.	.
.	.	.	13	13	Grocers; Tea, Coffee, Chocolate—Dealers	2	.	.	.	2
.	.	1	23	24	Others	5	.	.	.	5
.	.	.	2	2	XXI. GAS, WATER, AND ELECTRICITY SUPPLY, AND SANITARY SERVICE.	.	.	.	.	.
					XXII. OTHER, GENERAL, AND UNDEFINED WORKERS AND DEALERS.					
3	3	11	34	51	Costermongers, Hawkers, Street Sellers	1	.	.	.	1
.	.	3	15	18	General Labourers	.	.	.	.	.
.	.	2	4	6	Others	2	.	.	1	1

COUNTY OF **SUSSEX**—*continued.*

TABLE 34.—FORMER OCCUPATIONS of "PENSIONERS" and "RETIRED" in the ADMINISTRATIVE COUNTIES of EAST SUSSEX (together with COUNTY BOROUGHS) and WEST SUSSEX, distinguishing those enumerated in WORKHOUSES and LUNATIC ASYLUMS, and also, for FEMALES, the UNMARRIED and the MARRIED or WIDOWED, 1901.

NOTE.—This Table is supplementary to Table 32, where the Pensioners and the Retired are shown simply as such without regard to their former Occupations. Inmates of Lunatic Asylums, or of Workhouses, when described as Insane and as having formerly followed some occupation, have been classed as "Retired," irrespective of age; also other formerly occupied Inmates of Workhouses if aged 60 years or upwards. Patients in Hospitals and Prisoners of all ages, on the assumption that their ordinary work has been relinquished for a time only, have not been dealt with as "Retired." No Officers in the Army or Navy, Clergymen of the Established Church, or members of the Medical Profession, are included in the "Retired."

Ages of Males.								Former Occupations.	Ages of Females.									
Under 35.	35–	45–	55–	65–	75 and upwards.	In Workhouses, Workhouse Infirmaries, and Lunatic Asylums (included in Col. 8).	Total.		Total.	In Workhouses, Workhouse Infirmaries, and Lunatic Asylums (included in Col. 10).	Unmarried.	Married or Widowed.	Under 35.	35–	45–	55–	65–	75 and upwards.
(1)	(2)	(3)	(4)	(5)	(6)	(7)	(8)	(9)	(10)	(11)	(12)	(13)	(14)	(15)	(16)	(17)	(18)	(19)
195	333	771	1690	2304	1843	1805*	7136	... ... TOTAL	1941	915*	1002	939	105	123	237	382	631	463
								I. GENERAL OR LOCAL GOVERNMENT OF THE COUNTRY.										
4	11	40	146	109	41	8	351	1. National Government	19	3	8	11	.	2	6	4	5	2
								2. Local Government.										
2	13	66	85	53	18	4	237	Police	.	.	.	.	.	.	.	.	.	.
.	1	5	16	24	9	.	55	Municipal, Parish, and other Local or County Officers	4	.	.	4	.	.	1	.	3	.
								II. DEFENCE OF THE COUNTRY.										
26	10	36	72	57	25	24	226	Soldiers and Non-Commissioned Officers	.	.	.	.	.	.	.	.	.	.
8	15	29	76	67	52	7	247	Men of the Navy and Marines	.	.	.	.	.	.	.	.	.	.
								III. PROFESSIONAL OCCUPATIONS AND THEIR SUBORDINATE SERVICES.										
1	2	15	27	42	14	4	101	Schoolmasters, Teachers, etc.	228	14	190	38	8	21	43	61	62	33
4	24	60	73	113	84	27	358	Others	141	39	73	68	5	11	20	25	52	28
								IV. DOMESTIC OFFICES OR SERVICES.										
4	1	5	23	31	22	27	86	1. Domestic Indoor Service	689	470	433	256	65	56	75	114	208	171
.	1	5	15	34	29	33	84	2. Domestic Outdoor Service	.	.	.	.	.	.	.	.	.	.
								3. Other Service.										
.	.	.	.	.	.	.	.	Charwomen...	89	78	17	72	.	2	6	20	28	33
1	.	.	1	2	6	2	10	Laundry and Washing Service	197	109	29	168	5	9	15	26	80	62
1	.	3	10	9	6	8	29	Others	56	16	37	19	2	.	7	18	20	9
								V. COMMERCIAL OCCUPATIONS.										
5	6	21	25	26	13	23	96	Commercial or Business Clerks	6	2	6	.	.	2	3	.	1	.
6	25	54	106	109	52	12	352	Others	1	1	1	.	.	.	.	1	.	.
								VI. CONVEYANCE OF MEN, GOODS, & MESSAGES.										
.	3	9	46	67	43	16	168	1. On Railways	3	.	.	3	.	.	.	1	1	1
5	6	16	49	45	68	76	189	2. On Roads	1	.	.	1	.	.	.	1	.	.
4	5	16	28	58	41	39	152	3. On Seas, Rivers, and Canals	1	.	.	1	.	.	.	1	.	.
.	2	.	3	8	8	9	21	4. In Docks, Harbours, etc.	.	.	.	.	.	.	.	.	.	.
4	1	4	14	13	8	19	44	5. In Storage, Porterage, and Messages ...	2	.	2	.	.	.	.	2	.	.
								VII. AGRICULTURE.										
3	8	24	79	108	122	14	344	Farmers, Graziers	13	.	.	13	.	.	2	2	8	1
11	10	20	67	192	272	420	572	Agricultural Labourers, Farm Servants	17	10	4	13	.	1	1	3	2	10
4	5	5	20	54	56	51	144	Gardeners (not Domestic); Nurserymen, Seedsmen, Florists	3	1	.	3	.	.	.	1	2	.
3	.	5	5	17	52	19	82	Others	.	.	.	.	.	.	.	.	.	.
1	1	.	5	15	15	17	37	**VIII. FISHING.**	.	.	.	.	.	.	.	.	.	.
								IX. IN AND ABOUT, AND DEALING IN THE PRODUCTS OF, MINES AND QUARRIES.										
								1 and 2. Mines and Quarries.										
.	.	2	2	6	4	5	14	Workers	1	1	.	1	.	.	.	.	1	.
.	3	4	6	12	3	.	28	Dealers	1	.	.	1	.	.	.	.	1	.
								X. METALS, MACHINES, IMPLEMENTS, AND CONVEYANCES.										
.	.	.	.	.	.	.	.	1 and 2. Iron, Steel, etc., Manufacture	.	.	.	.	.	.	.	.	.	.
								3. Engineering, and Machine Making.										
.	1	1	.	2	2	3	6	Ironfounders	.	.	.	.	.	.	.	.	.	.
2	1	2	9	26	24	23	64	Blacksmiths, Strikers	.	.	.	.	.	.	.	.	.	.
.	1	1	3	7	3	1	15	Erectors, Fitters, Turners	.	.	.	.	.	.	.	.	.	.
3	4	9	16	18	9	5	59	Others	.	.	.	.	.	.	.	.	.	.
.	.	.	.	4	.	.	4	4, 5, 6. Tools; Types, Dies, Medals, Coins; Arms	.	.	.	.	.	.	.	.	.	.
1	.	.	3	7	6	4	17	7. Miscellaneous Metal Trades	.	.	.	.	.	.	.	.	.	.
.	1	2	6	6	3	8	18	8. Ships and Boats	.	.	.	.	.	.	.	.	.	.
1	1	3	11	20	19	11	55	9. Vehicles	.	.	.	.	.	.	.	.	.	.
1	3	4	18	13	8	2	47	10. Dealers	2	.	.	2	.	.	.	.	2	.

* The numbers in Workhouses and Lunatic Asylums respectively were as follow:—

1	1	6	238	565	494	1805	1305	Workhouses	569	915	154	415	2	1	1	69	256	210
116	96	120	102	49	17		500	Lunatic Asylums	346		271	75	83	76	77	57	42	11

COUNTY OF **SUSSEX**—*continued.*

TABLE 34.—FORMER OCCUPATIONS of "PENSIONERS" and "RETIRED" in the ADMINISTRATIVE COUNTIES of EAST SUSSEX (together with COUNTY BOROUGHS) and WEST SUSSEX, distinguishing those enumerated in WORKHOUSES and LUNATIC ASYLUMS, and also, for FEMALES, the UNMARRIED and the MARRIED or WIDOWED, 1901—*continued.*

Ages of Males.								Former Occupations.	Ages of Females.									
Under 35.	35-	45-	55-	65-	75 and upwards.	In Workhouses, Workhouse Infirmaries, and Lunatic Asylums (included in Col. 8).	Total.		Total.	In Workhouses, Workhouse Infirmaries, and Lunatic Asylums (included in Col. 10).	Unmarried.	Married or Widowed.	Under 35.	35-	45-	55-	65-	75 and upwards.
(1)	(2)	(3)	(4)	(5)	(6)	(7)	(8)	(9)	(10)	(11)	(12)	(13)	(14)	(15)	(16)	(17)	(18)	(19)
1	11	10	14	27	11	8	74	XI. PRECIOUS METALS, JEWELS, WATCHES, INSTRUMENTS, AND GAMES.	4	.	1	3	.	.	.	3	1	.
								XII. BUILDING AND WORKS OF CONSTRUCTION.										
								1. House Building, etc.										
1	4	16	25	41	31	1	118	Builders	.	.	.	.	.	.	.	.	.	.
1	2	5	19	50	50	52	127	Carpenters, Joiners	.	.	.	.	.	.	.	.	.	.
.	2	7	14	28	33	58	84	Bricklayers, Bricklayers' Labourers ...	.	.	.	.	.	.	.	.	.	.
.	.	2	3	5	8	9	18	Masons, Masons' Labourers	.	.	.	.	.	.	.	.	.	.
4	3	6	15	33	16	49	77	Painters, Decorators, Glaziers	.	.	.	.	.	.	.	.	.	.
1	1	4	4	24	13	25	47	Others	.	.	.	.	.	.	.	.	.	.
.	.	.	6	9	9	12	24	2. Other Works of Construction, and Roads ...	.	.	.	.	.	.	.	.	.	.
								XIII. WOOD, FURNITURE, FITTINGS, AND DECORATIONS.										
3	2	4	17	26	37	41	89	Workers	4	2	1	3	.	.	.	1	3	.
.	2	2	15	10	8	2	37	Dealers	.	.	.	.	.	.	.	.	.	.
								XIV. BRICK, CEMENT, POTTERY, AND GLASS.										
2	.	.	5	8	4	14	19	Brick, Plain Tile, Terra-Cotta—Makers ...	.	.	.	.	.	.	.	.	.	.
.	3	2	6	3	5	2	19	Others	2	.	.	2	.	.	.	.	.	2
2	7	11	20	24	19	5	83	XV. CHEMICALS, OIL, GREASE, SOAP, RESIN, ETC.	1	.	.	1	.	.	.	.	.	1
.	2	4	9	13	14	10	42	XVI. SKINS, LEATHER, HAIR, AND FEATHERS.	2	.	.	2	.	.	.	.	1	1
1	4	7	26	27	18	10	83	XVII. PAPER, PRINTS, BOOKS, AND STATIONERY.	9	3	6	3	2	.	3	1	1	2
								XVIII. TEXTILE FABRICS.										
1	.	1	1	2	.	.	5	1 and 2. Cotton and Flax; Wool and Worsted	3	3	.	3	.	.	.	.	.	3
.	.	.	.	.	2	.	2	3. Silk	.	.	.	.	.	.	.	.	.	.
.	.	.	1	6	1	2	8	4 and 5. Other Textile Manufactures	2	1	1	1	.	.	.	1	1	.
.	1	.	2	2	1	2	6	6. Bleaching, Printing, Dyeing, etc.	1	.	.	1	.	.	.	1	.	.
5	11	19	34	45	15	15	129	7. Dealers (Drapers and others)	17	2	7	10	1	4	1	4	6	1
								XIX. DRESS.										
4	4	10	18	20	25	28	81	Tailors	13	7	4	9	1	.	2	2	3	5
.	.	.	1	1	2	1	4	Milliners, Dressmakers, Seamstresses ...	203	106	104	99	12	8	27	38	68	50
5	1	4	17	43	39	66	109	Boot, Shoe, Slipper, Patten, Clog—Makers	4	2	1	3	.	1	.	.	1	2
2	2	.	4	7	2	7	17	Other Workers	8	3	5	3	.	.	2	1	4	1
1	1	4	6	8	7	3	27	Dealers	5	.	4	1	.	.	.	.	4	1
								XX. FOOD, TOBACCO, DRINK, & LODGING.										
								1. Food.										
2	6	10	17	37	23	23	95	Workers	3	.	1	2	.	.	1	.	1	1
9	38	61	102	139	86	46	435	Dealers	50	3	17	33	.	1	5	15	16	13
1	1	1	1	6	.	1	10	2. Tobacco	3	.	.	3	.	1	.	1	1	.
1	6	12	15	19	9	4	62	3. Makers of Spirituous Drinks	.	.	.	.	.	.	.	.	.	.
								4. Board, Lodging, etc.										
1	13	37	50	52	24	7	177	Inn, Hotel—Keepers; Publicans, etc....	38	2	4	34	1	2	4	10	14	7
2	4	17	19	29	10	9	81	Others	57	15	30	27	1	2	4	15	21	14
.	1	1	7	8	6	4	23	XXI. GAS, WATER, AND ELECTRICITY SUPPLY, AND SANITARY SERVICE.	.	.	.	.	.	.	.	.	.	.
								XXII. OTHER, GENERAL, AND UNDEFINED WORKERS AND DEALERS.										
1	5	.	5	11	12	32	34	Costermongers, Hawkers, Street Sellers	20	19	2	18	1	.	3	4	4	8
27	19	22	64	103	111	306	346	General Labourers	.	.	.	.	.	.	.	.	.	.
.	.	1	7	6	3	5	17	Engine Drivers, Stokers, Firemen (not Railway, Marine, or Agricultural)	.	.	.	.	.	.	.	.	.	.
12	12	25	56	58	52	25	215	Others	18	3	14	4	1	.	6	5	5	1

COUNTY OF **SUSSEX**—*continued.* COUNTY BOROUGH of BRIGHTON.

TABLE 35.—OCCUPATIONS (Condensed List) of MALES and FEMALES AGED 10 YEARS and upwards at FIVE GROUPS of AGES, 1901.

Males.	Occupied and Unoccupied.	Females.
54210	All Ages.	69268
11389	Under 10 Years.	11684
42321	10 Years and upwards.	57584

Ages of Males 10 Years and upwards. 10–	15–	25–	45–	65 and upwards.	Total Males.	Occupations at Ages 10 Years and upwards.	Ages of Females 10 Years and upwards. Total Females. Unmarried.	Married or Widowed.	10–	15–	25–	45–	65 and upwards.
5632	10237	15435	8694	2823	42821	... ... Total Occupied and Unoccupied	29632	27952	5872	14037	21353	12021	4301
4633	801	489	1004	1391	8318	... ... Retired or Unoccupied (Order XXIII.)	12833	22697	5321	4920	13550	8222	3517
999	9436	14946	7690	1432	34503	... Engaged in Occupations (Orders I.—XXII.) ...	16799	5255	551	9117	7803	3799	784
						I. General or Local Government of the Country.							
59	150	173	60	2	444	1. National Government	32	2	.	25	9	.	.
1	42	201	67	10	321	2. Local Government	44	5	.	16	26	7	.
						II. Defence of the Country.							
.	268	211	67	31	577	1. Army (at Home)	.	.	.	.	.	.	.
.	11	7	12	5	35	2. Navy and Marines (Ashore and in Port)	.	.	.	.	.	.	.
						III. Professional Occupations and their Subordinate Services.							
						1. Clerical.							
.	.	72	72	39	183	Clergymen, Priests, Ministers	.	.	.	.	.	.	.
.	.	32	24	4	60	Monks, Nuns, Scripture Readers; Church, Cemetery—Officers, etc.	112	12	.	13	69	36	6
						2. Legal.							
.	4	71	40	12	127	Barristers, Solicitors	.	.	.	.	.	.	.
13	108	73	22	2	218	Law Clerks	1	.	.	1	.	.	.
						3. Medical.							
.	1	80	64	20	165	Physicians, Surgeons, General Practitioners ...	.	.	.	.	.	.	.
.	.	.	.	.	.	Midwives	3	10	.	1	4	6	2
.	1	10	4	.	15	Sick Nurses, Invalid Attendants	367	230	.	63	309	190	35
.	13	37	26	2	78	Others	12	7	.	2	9	7	1
0	99	170	61	6	342	4. Teaching	820	43	15	326	414	99	9
.	12	52	21	7	92	5. Literary and Scientific	8	6	.	2	7	5	.
.	13	41	23	2	79	6. Engineers and Surveyors	.	.	.	.	.	.	.
9	171	362	164	30	736	7 and 8. Art, Music, Drama, etc...	301	88	5	147	179	54	4
						IV. Domestic Offices or Services.							
						1. Domestic Indoor Service.							
18	175	151	41	3	388	In Hotels, Lodging and Eating Houses	1349	109	23	806	523	102	4
24	93	97	67	12	293	Other Domestic Indoor Servants	6827	603	267	3795	2461	797	110
5	83	209	109	25	431	2. Domestic Outdoor Service	.	.	.	.	.	.	.
						3. Other Service.							
.	.	.	.	.	.	Charwomen	133	581	2	45	286	317	64
.	29	51	37	10	127	Laundry and Washing Service	1108	1402	41	923	820	620	106
1	61	160	110	16	348	Others	284	159	3	126	166	124	24
						V. Commercial Occupations.							
.	52	395	233	37	717	1. Merchants, Agents, and Accountants	10	3	.	5	5	3	.
44	484	413	122	17	1080	2. Commercial or Business Clerks	405	16	10	256	143	12	.
2	78	174	86	12	352	3 and 4. Dealers in Money; Insurance...	.	1	.	.	1	.	.
						VI. Conveyance of Men, Goods, and Messages.							
6	353	635	258	29	1281	1. On Railways	.	3	.	.	.	2	1
						2. On Roads.							
2	168	504	258	30	962	Coachmen, Grooms (not Domestic); Cabmen ...	.	.	.	.	.	.	.
7	298	501	164	16	986	Carmen, Carriers, Carters, Waggoners (not Farm)...	.	.	.	.	.	.	.
2	46	152	175	40	415	Others	.	3	.	.	1	1	1
.	21	74	51	14	160	3. On Seas, Rivers, and Canals	1	.	.	.	1	.	.
.	7	11	7	1	26	4. In Docks, Harbours, etc.	.	.	.	.	.	.	.
						5. In Storage, Porterage, and Messages.							
440	640	250	158	39	1527	Messengers, Porters, Watchmen (not Railway or Government)	3	.	2	1	.	.	.
9	68	99	30	.	206	Others	67	.	.	54	12	1	.
						VII. Agriculture							
						1. On Farms, Woods, and Gardens.							
.	3	14	10	1	28	Farmers, Graziers	.	2	.	.	1	.	1
1	1	1	.	.	3	Farmers', Graziers'—Sons, Daughters, or other Relatives assisting in the work of the Farm	.	.	.	.	.	.	.
.	.	1	1	.	2	Farm Bailiffs, Foremen	.	.	.	.	.	.	.
.	.	.	2	1	3	Shepherds	.	.	.	.	.	.	.
.	1	9	5	.	15	Agricultural Labourers, Farm Servants—distinguished as in charge of Cattle	.	.	.	.	.	.	.
3	28	6	9	3	49	Agricultural Labourers, Farm Servants—distinguished as in charge of Horses	.	.	.	.	.	.	.
1	23	29	37	15	105	Agricultural Labourers, Farm Servants—not otherwise distinguished	3	5	.	1	4	3	.
2	55	144	114	47	362	Gardeners (not Domestic); Nurserymen, Seedsmen, Florists	4	8	.	2	7	2	1
.	.	2	2	1	5	Others	.	.	.	.	.	.	.
						VIII. Fishing.							
2	44	94	64	11	215	1. In Fishing	.	.	.	.	.	.	.
						IX. In and About, and Dealing in the Products of, Mines and Quarries.							
						1 and 2. Mines and Quarries.							
.	2	3	4	1	10	Workers	.	.	.	.	.	.	.
2	11	48	36	7	104	Dealers	1	5	.	.	.	4	2
						X. Metals, Machines, Implements, and Conveyances.							
.	.	.	2	.	2	1 and 2. Iron, Steel, etc., Manufacture	.	.	.	.	.	.	.
						3. Engineering, and Machine Making.							
2	34	46	25	3	110	Ironfounders	.	.	.	.	.	.	.
7	114	149	80	17	367	Blacksmiths, Strikers	.	.	.	.	.	.	.
1	160	183	70	10	424	Erectors, Fitters, Turners	.	.	.	.	.	.	.
10	215	294	173	13	705	Others[a]	.	.	.	.	.	.	.
.	5	11	1	4	21	4. Tools	3	.	.	3	.	.	.
5	54	86	61	7	213	5, 6, 7. Types, etc.; Arms; Miscellaneous Metal Trades	2	1	.	2	.	1	.
.	3	6	5	3	17	8. Ships and Boats	.	.	.	.	.	.	.
19	284	370	159	31	863	9. Vehicles[b]	1	1	.	1	.	1	.
6	50	68	24	4	152	10. Dealers	5	3	.	3	2	2	1

[a] The figures include 244 "Boiler Makers."
[b] The figures include 605 Male "Railway—Coach, Waggon Makers."

TABLE 35.—OCCUPATIONS (Condensed List) of MALES and FEMALES AGED 10 YEARS and upwards at FIVE GROUPS of AGES, 1901—*continued.*

Ages of Males 10 Years and upwards.						Occupations at Ages 10 Years and upwards.	Ages of Females 10 Years and upwards.						
							Total Females.						
10-	15-	25-	45-	65 and upwards.	Total Males.		Unmarried.	Married or Widowed.	10-	15-	25-	45-	65 and upwards.
						XI. Precious Metals, Jewels, Watches, Instruments, and Games.							
						1-5. Prec. Metals, Jewels.; Watches, Instrmts.; Games.							
12	249	185	24	.	470	Electrical Apparatus Makers	.	.	.	.	.	.	.
9	134	189	83	18	433	Others	49	12	2	26	21	10	2
						XII. Building and Works of Construction.							
						1. House Building, etc.							
25	325	404	277	57	1,088	Carpenters, Joiners	.	.	.	.	.	.	.
5	218	469	294	53	1,039	Bricklayers, Bricklayers' Labourers	.	.	.	.	.	.	.
.	36	46	36	3	121	Masons, Masons' Labourers...	.	.	.	.	.	.	.
7	222	626	342	42	1,239	Painters, Decorators, Glaziers	.	.	.	.	.	.	.
19	163	135	48	3	368	Plumbers	.	.	.	.	.	.	.
14	308	476	309	58	1,165	Others	.	.	.	.	.	.	.
2	60	160	98	22	342	2. Other Works of Construction, and Roads...	.	.	.	.	.	.	.
						XIII. Wood, Furniture, Fittings, and Decorations.							
						1 and 2. Furniture, Fittings, etc.; Wood and Bark.							
14	110	175	92	18	409	Cabinet Makers; French Polishers; Upholsterers...	43	34	1	22	18	30	6
2	73	97	72	12	256	Other Workers in Furniture, Fittings, etc.	8	6	.	5	4	5	.
5	45	69	36	10	165	Workers in Wood and Bark	.	1	.	.	.	1	.
.	43	124	63	17	247	Dealers	17	13	.	8	15	6	1
						XIV. Brick, Cement, Pottery, and Glass.							
						1. Brick, Cement, Pottery, and Glass.							
.	5	7	7	1	20	Brick, Cement, Earthenware—Manufacture ...	.	.	.	.	.	.	.
2	7	6	1	.	16	Glass Manufacture	1	.	.	.	1	.	.
1	7	16	8	6	38	Dealers	14	2	.	5	10	1	.
						XV. Chemicals, Oil, Grease, Soap, Resin, etc.							
						1 and 3. Colouring Matter; Drugs, Chemicals, etc.							
2	57	75	36	4	174	Chemists, Druggists	16	1	2	11	2	2	.
.	9	12	1	3	25	Others	4	1	.	3	1	.	1
.	.	.	1	.	1	2. Explosives and Matches	.	.	.	.	.	.	.
						4. Oil, Grease, Soap, Resin, etc.							
2	7	12	6	3	30	Workers	3	.	.	2	1	.	.
1	11	26	10	8	56	Dealers	5	.	.	3	2	.	.
						XVI. Skins, Leather, Hair, and Feathers.							
2	15	39	20	9	85	1 and 2. Skins and Leather; Saddlery and Harness ...	10	10	.	5	10	4	1
1	7	12	4	3	27	3. Hair and Feathers	15	5	1	6	9	4	.
.	4	8	8	2	22	4. Dealers in Skins, Leather, Hair, and Feathers	.	.	.	.	.	.	.
						XVII. Paper, Prints, Books, and Stationery.							
						1 and 2. Paper and Stationery; Prints and Books.							
1	3	4	6	2	16	Paper Box, Bag—Makers; Stationery Manufacture	35	4	2	26	8	3	.
22	180	220	67	8	497	Printers, Lithographers	22	1	1	17	4	1	.
.	19	18	9	2	48	Bookbinders	64	3	11	42	12	2	.
10	91	149	77	14	341	Others	69	19	2	42	21	17	6
						XVIII. Textile Fabrics.							
.	.	2	4	.	6	1. Cotton and Flax	1	.	.	1	.	.	.
.	.	.	.	.	.	2. Wool and Worsted	.	1	.	.	1	.	.
.	.	.	.	1	1	3. Silk	.	.	.	.	.	.	.
.	1	.	4	1	6	4. Hemp and Other Fibrous Materials	.	.	.	.	.	.	.
.	.	2	2	2	6	5. Mixed or Unspecified Materials	35	6	1	16	12	9	3
2	5	13	12	2	34	6. Bleaching, Printing, Dyeing, etc.	18	9	.	12	9	6	.
6	140	182	62	7	397	7. Dealers (Drapers and others)	480	17	12	291	172	20	2
						XIX. Dress.							
						1. Dress.							
3	102	240	155	44	544	Tailors	194	57	9	124	78	33	7
.	.	5	4	.	9	Milliners, Dressmakers	2036	421	112	1091	847	348	56
.	2	4	1	1	8	Shirt Makers, Seamstresses...	119	198	5	25	93	120	104
1	76	140	155	57	429	Boot, Shoe, Slipper, Patten, Clog—Makers	8	5	.	4	6	2	1
4	82	113	32	4	235	Other Workers	35	12	1	19	8	15	4
5	103	129	38	6	281	Dealers	118	35	2	58	62	22	9
						XX. Food, Tobacco, Drink, and Lodging.							
						1. Food.							
20	260	275	94	12	661	Workers	30	1	5	24	1	1	.
52	764	1,193	429	70	2,508	Dealers	329	175	6	177	198	95	28
						2. Tobacco.							
.	1	4	1	.	6	Tobacco Manufacture	2	.	.	1	1	.	.
.	17	58	15	2	92	Tobacconists	20	18	.	11	19	7	1
4	68	136	61	12	281	3. Makers of Spirituous Drinks[a]	.	.	.	.	.	.	.
						4. Board, Lodging, etc.							
.	7	107	137	32	283	Coffee, Eating, Lodging, Boarding—House Keepers	444	596	.	16	369	503	152
.	9	224	198	29	460	Inn, Hotel—Keepers; Publicans, etc.	24	110	.	4	64	59	7
9	267	258	69	13	616	Cellarmen; Barmen; Others in Inn, Hotel, etc.—Serv.	390	16	2	265	134	5	.
.	17	39	24	3	83	Wine and Spirit Merchants, Agents	.	.	.	.	.	.	.
						XXI. Gas, Water, and Electricity Supply, and Sanitary Service.							
.	27	77	54	4	162	1. Gas, Water, Electricity	.	.	.	.	.	.	.
.	15	46	24	2	87	2. Sanitary Service	.	.	.	.	.	.	.
						XXII. Other, General, and Undefined Workers and Dealers.							
						1-4. About Animals; Sundry Industries; General Makers and Dealers; General Labourers, etc.							
.	38	60	41	13	152	General Shopkeepers, Dealers; Pawnbrokers ...	172	72	2	104	78	47	13
18	112	184	113	30	457	Costermongers, Hawkers, Street Sellers	20	79	3	21	44	23	8
5	207	509	319	37	1,077	General Labourers	.	.	.	.	.	.	.
.	27	67	34	5	133	Engine Drivers, Stokers, Firemen (not Railway, Marine, or Agricultural)	.	.	.	.	.	.	.
3	45	88	56	13	205	Others	13	7	1	8	9	2	.
						XXIII. Without Specified Occupations or Unoccupied.							
.	3	49	463	851	1,366	Retired from Business (not Army, Navy, Church, Medicine); Pensioners	221	317	.	1	19	131	387
.	42	277	423	355	1,097	Living on own means	1934	2183	.	175	1001	1610	1331
4,633	756	163	118	185	5,855	Others aged 10 years and upwards (inclg. Students)	10678	20197	5321	4744	12530	6481	1799

[a] The figures include 252 "Brewers."

COUNTY OF **SUSSEX**—*continued.* COUNTY BOROUGH of HASTINGS.

TABLE 35.—OCCUPATIONS (Condensed List) of MALES and FEMALES AGED 10 YEARS and upwards at FIVE GROUPS of AGES, 1901—*continued.*

MALES.	OCCUPIED AND UNOCCUPIED.	FEMALES.
26948	ALL AGES.	38580
5880	UNDER 10 YEARS.	5732
21068	10 YEARS AND UPWARDS.	32848

Ages of Males 10 Years and upwards. 10-	15-	25-	45-	65 and upwards.	Total Males.	Occupations at Ages 10 Years and upwards.	Ages of Females 10 Years and upwards. Total Females. Un-married.	Married or Widowed.	10-	15-	25-	45-	65 and upwards.
2955	4860	7181	4538	1534	21068	... ... TOTAL OCCUPIED AND UNOCCUPIED	18445	14403	3071	7839	11959	7252	2727
2507	467	306	694	789	4763	... ... Retired or Unoccupied (Order XXIII.)	8688	11937	2827	2856	7438	5186	2318
448	4393	6875	3844	745	16305	... Engaged in Occupations (Orders I.—XXII.) ...	9757	2466	244	4983	4521	2066	409
						I. GENERAL OR LOCAL GOVERNMENT OF THE COUNTRY.							
17	97	109	21	3	247	1. National Government	30	1	.	14	16	1	.
.	29	122	34	4	189	2. Local Government	12	.	.	1	9	2	.
						II. DEFENCE OF THE COUNTRY.							
.	19	36	52	30	137	1. Army (at Home)	.	.	.	.	.	.	.
.	4	28	13	3	48	2. Navy and Marines (Ashore and in Port)	.	.	.	.	.	.	.
						III. PROFESSIONAL OCCUPATIONS AND THEIR SUBORDINATE SERVICES.							
						1. Clerical.							
.	2	51	53	50	156	Clergymen, Priests, Ministers	.	.	.	.	.	.	.
.	1	19	13	7	40	Monks, Nuns, Scripture Readers; Church, Cemetery—Officers, etc.	65	2	.	3	37	16	11
						2. Legal.							
.	4	47	34	6	91	Barristers, Solicitors	.	.	.	.	.	.	.
6	50	35	6	2	99	Law Clerks	.	.	.	.	.	.	.
						3. Medical.							
.	1	46	53	18	118	Physicians, Surgeons, General Practitioners ...	1	1	.	.	1	.	1
.	.	.	.	.	.	Midwives	.	7	.	.	1	6	.
.	2	8	.	1	11	Sick Nurses, Invalid Attendants	255	137	.	29	215	110	38
.	9	21	13	1	44	Others	9	6	.	1	10	4	.
1	74	99	39	6	219	4. Teaching	523	28	8	215	254	70	4
.	14	21	11	4	50	5. Literary and Scientific	8	2	.	1	5	3	1
.	5	27	11	5	48	6. Engineers and Surveyors	.	.	.	.	.	.	.
1	60	165	84	11	321	7 and 8. Art, Music, Drama, etc...	144	21	1	66	83	14	1
						IV. DOMESTIC OFFICES OR SERVICES.							
						1. Domestic Indoor Service.							
11	105	65	5	.	186	In Hotels, Lodging and Eating Houses	962	39	35	614	300	43	9
23	62	40	23	2	150	Other Domestic Indoor Servants	4573	339	134	2428	1765	513	72
1	83	161	89	23	357	2. Domestic Outdoor Service	.	.	.	.	.	.	.
						3. Other Service.							
.	.	.	.	.	.	Charwomen	56	192	1	18	112	103	14
1	22	34	19	7	83	Laundry and Washing Service	405	537	14	298	357	235	38
2	29	49	44	5	129	Others	180	89	6	82	97	73	11
						V. COMMERCIAL OCCUPATIONS.							
.	12	166	97	18	293	1. Merchants, Agents, and Accountants	3	2	.	.	1	4	.
14	205	133	48	5	405	2. Commercial or Business Clerks	169	4	.	105	66	2	.
.	49	108	45	6	208	3 and 4. Dealers in Money; Insurance...	2	.	.	2	.	.	.
						VI. CONVEYANCE OF MEN, GOODS, AND MESSAGES.							
6	147	232	75	6	466	1. On Railways	1	4	.	.	2	3	.
						2. On Roads.							
4	59	170	102	10	345	Coachmen, Grooms (not Domestic); Cabmen ...	.	.	.	.	.	.	.
2	126	275	92	6	501	Carmen, Carriers, Carters, Waggoners (not Farm)...	.	2	.	.	2	.	.
.	22	91	94	17	224	Others	.	1	.	.	.	1	.
.	19	62	32	6	119	3. On Seas, Rivers, and Canals	.	1	.	.	.	.	1
.	3	7	1	1	12	4. In Docks, Harbours, etc.	.	.	.	.	.	.	.
						5. In Storage, Porterage, and Messages.							
179	309	95	66	6	655	Messengers, Porters, Watchmen (not Railway or Government)	1	.	.	1	.	.	.
.	30	37	10	3	80	Others	37	.	.	28	9	.	.
						VII. AGRICULTURE.							
						1. On Farms, Woods, and Gardens.							
.	2	11	24	4	41	Farmers, Graziers	.	2	.	.	1	1	.
1	6	3	.	.	10	Farmers', Graziers'—Sons, Daughters, or other Relatives assisting in the work of the Farm	2	.	.	2	.	.	.
.	.	1	4	.	5	Farm Bailiffs, Foremen	.	.	.	.	.	.	.
.	.	.	2	1	3	Shepherds	.	.	.	.	.	.	.
2	9	14	10	2	37	Agricultural Labourers, Farm Servants—distinguished as in charge of Cattle	.	.	.	.	.	.	.
2	13	9	11	3	38	Agricultural Labourers, Farm Servants—distinguished as in charge of Horses	.	.	.	.	.	.	.
.	13	19	29	20	81	Agricultural Labourers, Farm Servants—not otherwise distinguished	.	.	.	.	.	.	.
6	79	156	124	47	412	Gardeners (not Domestic); Nurserymen, Seedsmen, Florists	6	4	.	2	3	4	1
.	.	.	2	.	2	Others	.	.	.	.	.	.	.
						VIII. FISHING.							
4	59	106	79	18	266	1. In Fishing	.	.	.	.	.	.	.
						IX. IN AND ABOUT, AND DEALING IN THE PRODUCTS OF, MINES AND QUARRIES.							
						1 and 2. Mines and Quarries.							
.	4	14	4	2	24	Workers	.	.	.	.	.	.	.
.	3	19	23	7	52	Dealers	1	1	.	1	.	1	.
						X. METALS, MACHINES, IMPLEMENTS, AND CONVEYANCES.							
.	.	1	.	1	2	1 and 2. Iron, Steel, etc., Manufacture	.	.	.	.	.	.	.
						3. Engineering, and Machine Making.							
.	.	.	2	.	2	Ironfounders	.	.	.	.	.	.	.
.	21	45	41	6	113	Blacksmiths, Strikers	.	.	.	.	.	.	.
.	8	12	6	1	27	Erectors, Fitters, Turners	.	.	.	.	.	.	.
.	15	29	15	1	60	Others	.	.	.	.	.	.	.
1	1	3	.	.	5	4. Tools	.	.	.	.	.	.	.
.	18	16	12	3	49	5, 6, 7. Types, etc.; Arms; Miscellaneous Metal Trades	.	.	.	.	.	.	.
.	.	2	9	2	13	8. Ships and Boats	.	.	.	.	.	.	.
4	47	53	35	6	145	9. Vehicles	.	.	.	.	.	.	.
1	39	37	18	2	97	10. Dealers	5	1	.	4	1	1	.

TABLE 35.—OCCUPATIONS (Condensed List) of MALES and FEMALES AGED 10 YEARS and upwards at FIVE GROUPS of AGES, 1901—*continued.*

Ages of Males 10 Years and upwards. 10-	15-	25-	45-	65 and upwards.	Total Males.	Occupations at Ages 10 Years and upwards.	Ages of Females 10 Years and upwards. Total Females. Unmarried.	Married or Widowed.	10-	15-	25-	45-	65 and upwards.
						XI. PRECIOUS METALS, JEWELS, WATCHES, INSTRUMENTS, AND GAMES.							
						1-5. Prec. Metals, Jewels; Watches, Instrmts.; Games							
1	31	32	5	.	69	Electrical Apparatus Makers	.	.	.	.	.	.	.
6	53	87	41	10	197	Others	10	2	.	6	5	.	1
						XII. BUILDING AND WORKS OF CONSTRUCTION.							
						1. House Building, etc.							
7	157	215	167	34	580	Carpenters, Joiners	.	.	.	.	.	.	.
2	122	226	124	22	496	Bricklayers, Bricklayers' Labourers	.	.	.	.	.	.	.
2	6	22	28	2	60	Masons, Masons' Labourers...	.	.	.	.	.	.	.
6	114	266	164	11	561	Painters, Decorators, Glaziers	.	.	.	.	.	.	.
4	118	93	25	.	240	Plumbers	.	.	.	.	.	.	.
3	103	195	129	16	446	Others	.	.	.	.	.	.	.
.	35	125	70	12	242	2. Other Works of Construction, and Roads...	.	1	.	.	.	.	1
						XIII. WOOD, FURNITURE, FITTINGS, AND DECORATIONS							
						1 and 2. Furniture, Fittings, etc.; Wood and Bark.							
1	48	72	49	5	175	Cabinet Makers; French Polishers; Upholsterers...	13	11	.	6	8	8	2
2	13	17	29	4	65	Other Workers in Furniture, Fittings, etc.	.	4	.	.	.	1	3
3	17	27	19	6	72	Workers in Wood and Bark	.	.	.	.	.	.	.
.	26	61	22	5	114	Dealers	5	5	.	2	5	3	.
						XIV. BRICK, CEMENT, POTTERY, AND GLASS.							
						1. Brick, Cement, Pottery, and Glass.							
.	24	35	20	2	81	Brick, Cement, Earthenware—Manufacture ...	.	.	.	.	.	.	.
.	.	.	1	.	1	Glass Manufacture	.	.	.	.	.	.	.
.	6	9	6	1	22	Dealers	11	.	1	6	3	1	.
						XV. CHEMICALS, OIL, GREASE, SOAP, RESIN, ETC.							
						1 and 3. Colouring Matter; Drugs, Chemicals, etc.							
.	27	36	19	2	84	Chemists, Druggists	.	.	.	.	.	.	.
.	3	2	3	.	8	Others	.	.	.	.	.	.	.
.	1	1	1	.	3	2. Explosives and Matches	.	.	.	.	.	.	.
						4. Oil, Grease, Soap, Resin, etc.							
.	1	2	3	1	7	Workers	.	.	.	.	.	.	.
.	7	14	2	2	25	Dealers	4	.	.	3	.	1	.
						XVI. SKINS, LEATHER, HAIR, AND FEATHERS.							
1	10	11	8	1	31	1 and 2. Skins and Leather; Saddlery and Harness ...	.	1	.	.	.	1	.
.	.	1	.	.	1	3. Hair and Feathers	.	.	.	.	.	.	.
.	2	4	1	1	8	4. Dealers in Skins, Leather, Hair, and Feathers	3	.	.	.	3	.	.
						XVII. PAPER, PRINTS, BOOKS, AND STATIONERY.							
						1 and 2. Paper and Stationery; Prints and Books.							
.	1	.	1	.	2	Paper Box, Bag—Makers; Stationery Manufacture	4	.	.	3	1	.	.
8	97	84	29	2	220	Printers, Lithographers	13	1	1	11	1	1	.
1	5	5	3	.	14	Bookbinders	16	2	4	11	1	2	.
2	31	46	30	7	116	Others	81	4	2	49	31	3	.
						XVIII. TEXTILE FABRICS.							
.	.	1	.	.	1	1. Cotton and Flax	.	.	.	.	.	.	.
.	.	.	.	.	.	2. Wool and Worsted	.	.	.	.	.	.	.
.	.	.	.	.	.	3. Silk	.	.	.	.	.	.	.
.	.	.	1	.	1	4. Hemp and Other Fibrous Materials	.	.	.	.	.	.	.
.	.	.	3	2	5	5. Mixed or Unspecified Materials	11	2	.	3	4	6	.
.	.	4	2	2	8	6. Bleaching, Printing, Dyeing, etc.	4	1	.	1	2	2	.
3	62	81	36	4	186	7. Dealers (Drapers and others)	275	9	1	170	102	11	.
						XIX. DRESS.							
						1. Dress.							
2	51	90	68	13	224	Tailors	33	11	.	20	16	6	2
.	2	2	1	.	5	Milliners, Dressmakers	881	188	32	449	418	149	21
.	.	.	.	.	.	Shirt Makers, Seamstresses...	47	47	.	6	27	38	23
8	61	63	42	10	184	Boot, Shoe, Slipper, Patten, Clog—Makers	5	1	.	3	1	1	1
2	40	54	12	1	109	Other Workers	23	6	.	10	13	3	3
3	50	67	18	2	140	Dealers	49	9	.	27	22	8	1
						XX. FOOD, TOBACCO, DRINK, AND LODGING.							
						1. Food.							
8	112	139	41	5	305	Workers	4	4	.	4	.	4	.
52	481	657	268	36	1494	Dealers	177	86	2	95	94	56	16
						2. Tobacco.							
.	.	2	.	1	3	Tobacco Manufacture	.	.	.	.	.	.	.
1	15	16	11	1	44	Tobacconists	7	5	1	2	6	3	.
.	12	24	13	3	52	3. Makers of Spirituous Drinks	.	1	.	.	.	.	1
						4. Board, Lodging, etc.							
.	1	51	113	38	203	Coffee, Eating, Lodging, Boarding—House Keepers	387	498	.	11	290	468	116
.	2	102	65	5	174	Inn, Hotel—Keepers; Publicans, etc.	10	36	.	4	17	21	4
4	140	85	24	3	256	Cellarmen; Barmen; Others in Inn, Hotel, etc.—Serv.	146	6	1	107	41	3	.
.	5	21	12	.	38	Wine and Spirit Merchants, Agents	.	.	.	.	.	.	.
						XXI. GAS, WATER, AND ELECTRICITY SUPPLY, AND SANITARY SERVICE.							
.	20	91	51	7	169	1. Gas, Water, Electricity	.	.	.	.	.	.	.
1	7	17	7	7	39	2. Sanitary Service	.	.	.	.	.	.	.
						XXII. OTHER, GENERAL, AND UNDEFINED WORKERS AND DEALERS.							
						1-4. About Animals; Sundry Industries; General Makers and Dealers; General Labourers, etc.							
2	25	31	26	6	90	General Shopkeepers, Dealers; Pawnbrokers ...	64	31	.	37	34	21	3
18	63	74	51	9	215	Costermongers, Hawkers, Street Sellers	19	68	.	19	26	33	9
1	151	331	205	43	731	General Labourers	.	.	.	.	.	.	.
1	21	32	13	1	68	Engine Drivers, Stokers, Firemen (not Railway, Marine, or Agricultural)	.	.	.	.	.	.	.
4	24	43	33	2	106	Others	5	3	.	3	3	2	.
						XXIII. WITHOUT SPECIFIED OCCUPATIONS OR UNOCCUPIED.							
.	2	44	353	437	836	Retired from Business (not Army, Navy, Church, Medicine); Pensioners	112	52	.	.	13	73	78
.	26	164	267	252	709	Living on own means	2031	1694	.	149	898	1488	1190
2507	439	98	74	100	3218	Others aged 10 years and upwards (inclg. Students)	6545	10191	2827	2707	6527	3628	1050

COUNTY OF **SUSSEX**—*continued.* AGGREGATE of URBAN DISTRICTS in the ADMINISTRATIVE COUNTIES of EAST SUSSEX (together with COUNTY BOROUGHS) and WEST SUSSEX.

TABLE 35.—OCCUPATIONS (Condensed List) of MALES and FEMALES AGED 10 YEARS and upwards at FIVE GROUPS of AGES, 1901—*continued.*

MALES.	OCCUPIED AND UNOCCUPIED.	FEMALES.
172662	ALL AGES.	226520
37464	UNDER 10 YEARS.	37262
135198	10 YEARS AND UPWARDS.	189258

Ages of Males 10 Years and upwards. 10-	15-	25-	45-	65 and upwards.	Total Males.	Occupations at Ages 10 Years and upwards.	Ages of Females 10 Years and upwards. Total Females. Unmarried.	Married or Widowed.	10-	15-	25-	45-	65 and upwards.
19071	32212	47268	27292	9355	135198	... ... TOTAL OCCUPIED AND UNOCCUPIED	103025	86223	19622	47034	69142	39018	14442
15979	2853	1703	3525	4555	28615	... ... Retired or Unoccupied (Order XXIII.)	46590	72159	17935	16927	44000	27711	12176
3092	29359	45565	23767	4800	106583	... Engaged in Occupations (Orders I.—XXII.) ...	56435	14074	1687	30107	25142	11307	2266
						I. GENERAL OR LOCAL GOVERNMENT OF THE COUNTRY.							
148	481	646	196	9	1480	1. National Government	169	13	.	105	66	8	3
1	168	638	222	36	1065	2. Local Government	105	36	.	37	78	23	3
						II. DEFENCE OF THE COUNTRY.							
5	816	554	317	175	1867	1. Army (at Home)	.	.	.	.	.	.	.
.	137	154	80	31	402	2. Navy and Marines (Ashore and in Port)	.	.	.	.	.	.	.
						III. PROFESSIONAL OCCUPATIONS AND THEIR SUBORDINATE SERVICES.							
						1. Clerical.							
.	5	293	289	207	794	Clergymen, Priests, Ministers	.	.	.	.	.	.	.
.	12	93	69	22	196	Monks, Nuns, Scripture Readers; Church, Cemetery—Officers, etc.	455	20	.	22	277	126	40
						2. Legal.							
.	18	292	185	42	537	Barristers, Solicitors	.	.	.	.	.	.	.
31	319	212	59	9	630	Law Clerks	1	.	.	1	.	.	.
						3. Medical.							
.	3	295	246	87	631	Physicians, Surgeons, General Practitioners ...	3	1	.	.	3	.	1
.	.	.	.	.	.	Midwives	6	26	.	1	7	19	5
.	4	48	13	3	68	Sick Nurses, Invalid Attendants	1206	662	.	152	1029	540	147
.	32	128	79	7	246	Others	35	18	.	4	32	16	1
12	347	658	224	25	1266	4. Teaching	3035	174	44	1183	1523	421	38
.	53	139	64	19	275	5. Literary and Scientific	40	15	.	5	31	18	1
.	49	135	75	15	274	6. Engineers and Surveyors	.	.	.	.	.	.	.
34	456	920	425	66	1901	7 and 8. Art, Music, Drama, etc...	788	184	13	345	478	128	8
						IV. DOMESTIC OFFICES OR SERVICES.							
						1. Domestic Indoor Service.							
47	513	356	67	6	989	In Hotels, Lodging and Eating Houses	4518	295	126	2364	1511	288	24
121	457	426	187	25	1216	Other Domestic Indoor Servants	27773	1989	989	15357	10176	2830	410
51	583	1222	632	137	2605	2. Domestic Outdoor Service	.	.	.	.	.	.	.
						3. Other Service.							
.	.	.	.	.	.	Charwomen	313	1231	6	127	661	695	138
11	83	141	101	24	363	Laundry and Washing Service	2714	3357	86	2062	2066	1575	282
6	166	368	273	44	857	Others	919	495	15	403	539	372	85
						V. COMMERCIAL OCCUPATIONS.							
.	122	972	569	98	1761	1. Merchants, Agents, and Accountants	17	7	.	8	9	7	.
103	1283	982	301	41	2710	2. Commercial or Business Clerks	1053	39	22	654	389	27	.
3	232	599	234	32	1100	3 and 4. Dealers in Money; Insurance...	3	2	.	3	1	1	.
						VI. CONVEYANCE OF MEN, GOODS, AND MESSAGES.							
26	906	1559	609	66	3166	1. On Railways	4	13	.	.	6	7	4
						2. On Roads.							
17	526	1309	628	66	2546	Coachmen, Grooms (not Domestic); Cabmen ...	.	.	.	.	.	.	.
35	890	1607	542	54	3128	Carmen, Carriers, Carters, Waggoners (not Farm)...	.	3	.	.	2	.	1
6	116	436	479	107	1144	Others	3	9	.	1	3	6	2
10	284	665	369	75	1403	3. On Seas, Rivers, and Canals	7	8	.	.	10	4	1
6	73	199	105	22	405	4. In Docks, Harbours, etc.	.	.	.	.	.	.	.
						5. In Storage, Porterage, and Messages.							
1196	1608	521	327	59	3714	Messengers, Porters, Watchmen (not Railway or Government)	6	.	3	3	.	.	.
20	190	232	80	7	529	Others	177	2	1	140	36	2	.
						VII. AGRICULTURE.							
						1. On Farms, Woods, and Gardens.							
.	17	109	150	42	318	Farmers, Graziers	2	18	.	.	4	7	9
7	51	34	1	2	95	Farmers', Graziers'—Sons, Daughters, or other Relatives assisting in the work of the Farm	7	.	.	4	2	1	.
.	1	26	35	5	67	Farm Bailiffs, Foremen	.	.	.	.	.	.	.
4	7	16	18	10	55	Shepherds	.	.	.	.	.	.	.
14	62	123	91	24	314	Agricultural Labourers, Farm Servants—distinguished as in charge of Cattle	4	6	.	2	4	3	1
35	149	132	89	19	424	Agricultural Labourers, Farm Servants—distinguished as in charge of Horses	.	.	.	.	.	.	.
20	207	261	306	177	971	Agricultural Labourers, Farm Servants—not otherwise distinguished	5	8	.	2	6	5	.
46	569	1017	776	286	2694	Gardeners (not Domestic); Nurserymen, Seedsmen, Florists	43	19	.	22	22	15	3
1	12	32	33	2	80	Others	.	.	.	.	.	.	.
						VIII. FISHING.							
8	191	391	268	58	916	1. In Fishing	1	.	.	1	.	.	.
						IX. IN AND ABOUT, AND DEALING IN THE PRODUCTS OF, MINES AND QUARRIES.							
						1 and 2. Mines and Quarries.							
.	38	105	45	10	198	Workers	.	.	.	.	.	.	.
3	27	162	123	25	340	Dealers	4	14	.	3	2	5	8
						X. METALS, MACHINES, IMPLEMENTS, AND CONVEYANCES.							
.	.	1	4	1	6	1 and 2. Iron, Steel, etc., Manufacture	.	.	.	.	.	.	.
						3. Engineering, and Machine Making.							
3	72	100	52	4	231	Ironfounders	.	.	.	.	.	.	.
15	303	397	242	47	1004	Blacksmiths, Strikers	.	3	.	.	1	2	.
3	237	283	106	13	642	Erectors, Fitters, Turners	.	.	.	.	.	.	.
13	326	446	244	21	1050	Others	.	.	.	.	.	.	.
2	10	23	7	6	48	4. Tools	3	.	.	3	.	.	.
6	125	169	120	22	442	5, 6, 7. Types, etc.; Arms; Miscellaneous Metal Trades	2	2	.	2	.	2	.
4	57	69	86	27	243	8. Ships and Boats	.	.	.	.	.	.	.
45	505	651	296	59	1556	9. Vehicles	2	3	.	1	2	2	.
13	214	243	86	18	574	10. Dealers	22	10	.	16	7	4	5

COUNTY OF **SUSSEX**—*continued.* AGGREGATE of URBAN DISTRICTS in the ADMINISTRATIVE COUNTIES of EAST SUSSEX (together with COUNTY BOROUGHS) and WEST SUSSEX—*continued.*

TABLE 35.—OCCUPATIONS (Condensed List) of MALES and FEMALES AGED 10 YEARS and upwards at FIVE GROUPS of AGES, 1901—*continued.*

Ages of Males 10 Years and upwards.						Occupations at Ages 10 Years and upwards.	Ages of Females 10 Years and upwards.						
							Total Females.						
10-	15-	25-	45-	65 and upwards.	Total Males.		Unmarried.	Married or Widowed.	10-	15-	25-	45-	65 and upwards.
						XI. Precious Metals, Jewels, Watches, Instruments, and Games.							
						1-5. Prec. Metals, Jewels.; Watches, Instrmts.; Games.							
20	361	329	43	2	755	Electrical Apparatus Makers	.	.	.	.	.	.	.
18	321	469	209	44	1061	Others	93	26	3	48	43	19	6
						XII. Building and Works of Construction.							
						1. House Building, etc.							
68	1297	1541	977	190	4073	Carpenters, Joiners	.	.	.	.	.	.	.
17	1106	1985	1038	147	4293	Bricklayers, Bricklayers' Labourers	.	.	.	.	.	.	.
5	100	177	133	13	428	Masons, Masons' Labourers...	.	1	.	.	.	.	1
32	721	1768	907	92	3520	Painters, Decorators, Glaziers	.	3	.	1	.	1	1
47	622	479	147	10	1305	Plumbers	.	.	.	.	.	.	.
30	787	1378	864	126	3185	Others	1	3	.	.	2	1	1
3	172	521	299	65	1060	2. Other Works of Construction, and Roads...	.	.	.	.	.	.	.
						XIII. Wood, Furniture, Fittings, and Decorations.							
						1 and 2. Furniture, Fittings, etc.; Wood and Bark.							
25	282	426	240	39	1012	Cabinet Makers; French Polishers; Upholsterers...	82	64	2	41	40	51	12
4	139	204	145	25	517	Other Workers in Furniture, Fittings, etc.	11	14	.	5	6	10	4
22	192	286	177	52	729	Workers in Wood and Bark	3	1	.	2	1	1	.
3	115	351	165	32	666	Dealers	30	27	1	15	25	15	1
						XIV. Brick, Cement, Pottery, and Glass.							
						1. Brick, Cement, Pottery, and Glass.							
11	210	258	149	24	652	Brick, Cement, Earthenware—Manufacture ...	1	.	.	1	.	.	.
3	7	7	5	.	22	Glass Manufacture	1	.	.	.	1	.	.
1	18	40	30	8	97	Dealers	50	8	1	24	24	8	1
						XV. Chemicals, Oil, Grease, Soap, Resin, etc.							
						1 and 3. Colouring Matter; Drugs, Chemicals, etc.							
4	151	215	90	11	471	Chemists, Druggists	25	3	2	20	4	2	.
.	25	41	16	6	88	Others	5	1	.	4	1	.	1
.	2	1	2	.	5	2. Explosives and Matches	.	.	.	.	.	.	.
						4. Oil, Grease, Soap, Resin, etc.							
14	26	29	19	5	93	Workers	5	2	.	3	2	1	1
3	33	74	20	12	112	Dealers	12	4	.	9	3	2	2
						XVI. Skins, Leather, Hair, and Feathers.							
9	101	166	109	22	407	1 and 2. Skins and Leather; Saddlery and Harness ...	16	16	.	10	12	8	2
1	8	18	7	5	39	3. Hair and Feathers	17	6	1	6	11	5	.
1	8	21	18	3	51	4. Dealers in Skins, Leather, Hair, and Feathers	4	2	.	.	4	1	1
						XVII. Paper, Prints, Books, and Stationery.							
						1 and 2. Paper and Stationery; Prints and Books.							
1	7	5	8	2	23	Paper Box, Bag—Makers; Stationery Manufacture	41	5	2	30	10	3	1
53	491	513	163	16	1236	Printers, Lithographers	46	2	3	37	6	2	.
3	31	36	15	2	87	Bookbinders	101	6	15	69	19	4	.
30	208	320	180	41	779	Others	314	45	9	180	118	42	10
						XVIII. Textile Fabrics.							
1	.	4	6	.	11	1. Cotton and Flax	2	1	.	2	1	.	.
.	1	8	6	1	16	2. Wool and Worsted	1	1	.	1	1	.	.
.	.	.	1	1	2	3. Silk	.	.	.	.	.	.	.
.	4	3	10	4	21	4. Hemp and Other Fibrous Materials	6	6	1	2	4	4	1
1	1	5	6	5	18	5. Mixed or Unspecified Materials	75	13	1	32	27	23	5
2	12	24	20	5	63	6. Bleaching, Printing, Dyeing, etc.	31	14	.	15	16	10	4
22	415	507	198	28	1170	7. Dealers (Drapers and others)	1364	55	23	871	456	62	7
						XIX. Dress.							
						1. Dress.							
16	291	632	369	98	1406	Tailors	348	100	11	216	144	60	17
.	2	10	6	.	18	Milliners, Dressmakers	5637	1114	255	3151	2324	894	127
.	6	8	1	3	18	Shirt Makers, Seamstresses...	339	397	6	61	199	264	206
27	275	438	393	147	1280	Boot, Shoe, Slipper, Patten, Clog—Makers	27	11	.	17	13	5	3
18	224	309	75	11	637	Other Workers	81	27	1	45	27	27	8
18	281	373	111	13	796	Dealers	257	72	4	137	125	49	14
						XX. Food, Tobacco, Drink, and Lodging.							
						1. Food.							
69	800	819	258	42	1988	Workers	68	15	5	50	20	8	.
223	2639	3614	1388	219	8083	Dealers	927	497	20	490	528	304	82
						2. Tobacco.							
.	1	9	1	1	12	Tobacco Manufacture	3	.	.	2	1	.	.
1	51	121	49	9	231	Tobacconists	50	50	2	22	48	27	1
7	128	282	138	27	582	3. Makers of Spirituous Drinks	.	2	.	.	1	.	1
						4. Board, Lodging, etc.							
.	10	247	372	118	747	Coffee, Eating, Lodging, Boarding—House Keepers	1560	2048	.	56	1212	1886	454
.	21	582	462	55	1120	Inn, Hotel-Keepers; Publicans, etc.	59	265	.	11	143	149	21
21	655	562	156	19	1413	Cellarmen; Barmen; Others in Inn, Hotel, etc.—Serv.	837	36	4	592	263	14	.
.	43	123	65	11	242	Wine and Spirit Merchants, Agents	.	1	.	.	1	.	.
						XXI. Gas, Water, and Electricity Supply, and Sanitary Service.							
1	142	451	241	38	873	1. Gas, Water, Electricity	.	.	.	.	.	.	.
2	31	102	64	21	220	2. Sanitary Service	.	.	.	.	.	.	.
						XXII. Other, General, and Undefined Workers and Dealers.							
						1-4. About Animals; Sundry Industries; General Makers and Dealers; General Labourers, etc.							
6	111	153	121	31	422	General Shopkeepers, Dealers; Pawnbrokers ...	339	154	6	202	152	102	25
74	260	360	224	57	975	Costermongers, Hawkers, Street Sellers	61	204	3	63	99	76	24
31	1056	2060	1311	309	4767	General Labourers	3	.	.	2	.	.	1
1	125	264	126	8	524	Engine Drivers, Stokers, Firemen (not Railway, Marine, or Agricultural)	.	.	.	.	.	.	.
12	121	242	190	31	596	Others	27	17	1	19	16	8	.
						XXIII. Without Specified Occupations or Unoccupied.							
.	22	253	1763	2834	4872	Retired from Business (not Army, Navy, Church, Medicine); Pensioners	688	722	.	7	104	428	871
.	131	907	1368	1167	3573	Living on own means	7769	7662	.	625	3716	6080	5010
15979	2700	543	394	554	20170	Others aged 10 years and upwards (inclg. Students)	38133	63775	17935	16295	40180	21203	6295

COUNTY OF **SUSSEX**—*continued.* AGGREGATE of RURAL DISTRICTS in the ADMINISTRATIVE COUNTIES of EAST SUSSEX and WEST SUSSEX.

TABLE 35.—OCCUPATIONS (Condensed List) of MALES and FEMALES AGED 10 YEARS and upwards at FIVE GROUPS of AGES, 1901—*continued.*

Males.	Occupied and Unoccupied.	Females.
101062	All Ages.	102011
22382	Under 10 Years.	21854
78680	10 Years and upwards.	80157

Ages of Males 10 Years and upwards. 10–	15–	25–	45–	65 and upwards.	Total Males.	Occupations at Ages 10 Years and upwards.	Ages of Females 10 Years and upwards. Total Females. Unmarried.	Married or Widowed.	10–	15–	25–	45–	65 and upwards.
11623	17835	25222	17010	6990	78680	... ... Total Occupied and Unoccupied	37514	42643	10817	16567	27911	17799	7063
8831	1189	848	1210	2152	14230	... ... Retired or Unoccupied (Order XXIII.)	21634	38690	10022	8060	21492	14606	6144
2792	16646	24374	15800	4838	64450	... Engaged in Occupations (Orders I.—XXII.) ...	15880	3953	795	8507	6419	3193	919
						I. General or Local Government of the Country.							
64	212	215	67	19	577	1. National Government	99	41	1	50	55	31	3
.	26	193	98	18	335	2. Local Government	35	34	.	12	40	16	1
						II. Defence of the Country.							
.	20	85	70	31	206	1. Army (at Home)	.	.	.	.	.	.	.
.	16	182	61	9	268	2. Navy and Marines (Ashore and in Port)	.	.	.	.	.	.	.
						III. Professional Occupations and their Subordinate Services.							
						1. Clerical.							
.	5	163	226	92	486	Clergymen, Priests, Ministers	.	.	.	.	.	.	.
.	4	42	33	15	94	Monks, Nuns, Scripture Readers; Church, Cemetery—Officers, etc.	91	4	.	16	49	24	6
						2. Legal.							
.	2	72	39	8	121	Barristers, Solicitors	.	.	.	.	.	.	.
3	54	28	6	2	93	Law Clerks	.	.	.	.	.	.	.
						3. Medical.							
.	3	80	40	18	141	Physicians, Surgeons, General Practitioners ...	2	.	.	.	1	1	.
.	.	.	.	.	.	Midwives	2	7	.	1	1	5	2
.	.	9	8	1	18	Sick Nurses, Invalid Attendants	231	152	.	40	184	120	39
1	2	17	25	5	50	Others	3	1	.	.	4	.	.
2	65	231	87	8	393	4. Teaching	975	148	36	436	491	150	10
.	7	31	10	.	48	5. Literary and Scientific	1	1	.	.	1	1	.
.	7	28	18	9	62	6. Engineers and Surveyors	.	.	.	.	.	.	.
5	35	115	50	6	211	7 and 8. Art, Music, Drama, etc....	92	19	.	32	59	16	4
						IV. Domestic Offices or Services.							
						1. Domestic Indoor Service.							
10	37	12	10	.	69	In Hotels, Lodging and Eating Houses	271	16	13	179	75	19	1
193	414	293	91	12	1003	Other Domestic Indoor Servants	10781	861	646	6114	3539	1108	235
143	1635	2486	1113	252	5629	2. Domestic Outdoor Service	4	.	.	2	2	.	.
						3. Other Service.							
.	.	.	.	.	.	Charwomen	69	319	1	15	118	191	63
3	13	15	18	5	54	Laundry and Washing Service	620	889	11	368	457	518	155
2	27	84	54	16	183	Others	333	135	4	154	172	106	32
						V. Commercial Occupations.							
.	15	130	83	11	239	1. Merchants, Agents, and Accountants	3	.	.	.	3	.	.
10	141	109	29	6	295	2. Commercial or Business Clerks	106	3	4	73	28	4	.
.	27	113	46	9	195	3 and 4. Dealers in Money; Insurance...	.	.	.	.	.	.	.
						VI. Conveyance of Men, Goods, and Messages.							
32	440	621	249	36	1378	1. On Railways	1	17	.	.	10	8	.
						2. On Roads.							
39	303	341	124	12	819	Coachmen, Grooms (not Domestic); Cabmen ...	.	.	.	.	.	.	.
41	325	479	194	28	1067	Carmen, Carriers, Carters, Waggoners (not Farm)...	.	2	.	.	1	1	.
1	9	62	34	2	108	Others	.	3	.	.	.	2	1
2	61	86	56	6	211	3. On Seas, Rivers, and Canals	.	2	.	.	.	1	1
.	3	15	11	3	32	4. In Docks, Harbours, etc.	.	.	.	.	.	.	.
						5. In Storage, Porterage, and Messages.							
264	165	59	24	3	515	Messengers, Porters, Watchmen (not Railway or Government)	2	.	.	2	.	.	.
6	49	20	10	3	88	Others	28	3	.	19	12	.	.
						VII. Agriculture.							
						1. On Farms, Woods, and Gardens.							
1	88	1271	1440	572	3372	Farmers, Graziers	47	188	.	1	41	116	77
115	732	435	22	3	1307	Farmers', Graziers'—Sons, Daughters, or other Relatives assisting in the work of the Farm	93	1	1	51	39	3	.
.	10	289	392	88	779	Farm Bailiffs, Foremen	.	1	.	.	.	1	.
67	159	293	311	95	925	Shepherds	.	.	.	.	.	.	.
149	844	1292	771	192	3248	Agricultural Labourers, Farm Servants—distinguished as in charge of Cattle	36	52	1	19	38	27	3
558	1468	1741	923	136	4826	Agricultural Labourers, Farm Servants—distinguished as in charge of Horses	.	.	.	.	.	.	.
447	2377	2674	2709	1108	9615	Agricultural Labourers, Farm Servants—not otherwise distinguished	19	19	3	10	11	9	5
147	839	1132	752	309	3179	Gardeners (not Domestic); Nurserymen, Seedsmen, Florists	9	7	.	4	5	5	2
16	155	297	258	86	812	Others	9	7	.	4	1	8	3
						VIII. Fishing.							
4	52	71	63	17	207	1. In Fishing	.	.	.	.	.	.	.
						IX. In and About, and Dealing in the Products of, Mines and Quarries.							
						1 and 2. Mines and Quarries.							
3	87	148	87	16	341	Workers	.	1	.	.	.	1	.
.	10	51	37	11	109	Dealers	.	8	.	.	.	4	4
						X. Metals, Machines, Implements, and Conveyances.							
.	.	2	.	.	2	1 and 2. Iron, Steel, etc., Manufacture	.	.	.	.	.	.	.
						3. Engineering, and Machine Making.							
.	5	5	3	1	14	Ironfounders	.	.	.	.	.	.	.
11	250	367	237	41	906	Blacksmiths, Strikers	.	12	.	.	.	6	6
.	13	37	7	.	57	Erectors, Fitters, Turners	.	.	.	.	.	.	.
4	33	52	20	8	117	Others	.	.	.	.	.	.	.
.	2	2	4	2	10	4. Tools	.	.	.	.	.	.	.
1	12	10	8	2	33	5, 6, 7. Types, etc.; Arms; Miscellaneous Metal Trades	.	.	.	.	.	.	.
.	7	12	10	5	34	8. Ships and Boats	.	1	.	.	.	.	1
17	165	170	154	40	546	9. Vehicles	.	2	.	.	1	.	1
.	25	20	12	3	60	10. Dealers	2	1	.	2	.	.	1

COUNTY OF **SUSSEX**—*continued.* AGGREGATE of RURAL DISTRICTS in the ADMINISTRATIVE COUNTIES of EAST SUSSEX and WEST SUSSEX—*continued.*

TABLE 35.—OCCUPATIONS (Condensed List) of MALES and FEMALES AGED 10 YEARS and upwards at FIVE GROUPS of AGES, 1901—*continued.*

Ages of Males 10 Years and upwards.						Occupations at Ages 10 Years and upwards.	Ages of Females 10 Years and upwards.						
							Total Females.						
10-	15-	25-	45-	65 and upwards.	Total Males.		Unmarried.	Married or Widowed.	10-	15-	25-	45-	65 and upwards.
						XI. Precious Metals, Jewels, Watches, Instruments, and Games.							
						1-5. Prec. Metals, Jewels.; Watches, Instrmts.; Games.							
.	27	34	4	.	65	Electrical Apparatus Makers	.	.	.	.	.	.	.
.	19	45	35	4	103	Others	6	3	.	1	4	3	1
						XII. Building and Works of Construction.							
						1. House Building, etc.							
38	659	745	549	140	2131	Carpenters, Joiners	.	.	.	.	.	.	.
31	901	1173	571	80	2756	Bricklayers, Bricklayers' Labourers	.	.	.	.	.	.	.
.	30	49	34	9	122	Masons, Masons' Labourers...	.	.	.	.	.	.	.
11	207	324	131	14	687	Painters, Decorators, Glaziers	.	1	.	.	.	.	1
9	113	107	41	7	277	Plumbers	.	.	.	.	.	.	.
6	117	235	215	47	620	Others	1	1	.	.	.	2	.
3	133	267	260	93	756	2. Other Works of Construction, and Roads...	.	.	.	.	.	.	.
						XIII. Wood, Furniture, Fittings, and Decorations.							
						1 and 2. Furniture, Fittings, etc.; Wood and Bark.							
2	20	25	18	4	69	Cabinet Makers; French Polishers; Upholsterers...	8	4	.	2	3	4	3
1	32	30	26	10	99	Other Workers in Furniture, Fittings, etc.	3	.	.	1	2	.	.
24	136	229	154	47	590	Workers in Wood and Bark	.	1	.	.	.	1	.
.	11	39	54	20	124	Dealers	1	2	.	.	.	3	.
						XIV. Brick, Cement, Pottery, and Glass.							
						1. Brick, Cement, Pottery, and Glass.							
14	338	489	224	35	1100	Brick, Cement, Earthenware—Manufacture ...	1	1	1	.	.	1	.
.	.	.	2	.	2	Glass Manufacture	1	.	.	.	1	.	.
.	.	3	2	2	7	Dealers	1	2	.	1	.	.	2
						XV. Chemicals, Oil, Grease, Soap, Resin, etc.							
						1 and 3. Colouring Matter; Drugs, Chemicals, etc.							
.	5	15	5	5	30	Chemists, Druggists	2	.	.	.	.	2	.
.	.	1	6	1	8	Others	.	.	.	.	.	.	.
.	.	.	.	.	.	2. Explosives and Matches	.	.	.	.	.	.	.
						4. Oil, Grease, Soap, Resin, etc.							
.	2	3	3	.	8	Workers	.	1	.	.	.	1	.
1	3	4	4	.	12	Dealers	.	.	.	.	.	.	.
						XVI. Skins, Leather, Hair, and Feathers.							
19	75	85	43	11	233	1 and 2. Skins and Leather; Saddlery and Harness ...	2	8	.	2	2	5	.
.	4	7	17	7	35	3. Hair and Feathers	.	.	.	.	.	.	.
.	.	7	4	2	13	4. Dealers in Skins, Leather, Hair, and Feathers	.	.	.	.	.	.	.
						XVII. Paper, Prints, Books, and Stationery.							
						1 and 2. Paper and Stationery; Prints and Books.							
.	.	.	.	.	.	Paper Box, Bag—Makers; Stationery Manufacture	.	.	.	.	.	.	.
4	33	34	9	2	82	Printers, Lithographers	1	.	.	1	.	.	.
.	.	2	.	1	3	Bookbinders	1	.	.	.	1	.	.
8	18	27	18	5	76	Others	30	20	1	17	14	14	4
						XVIII. Textile Fabrics.							
.	.	.	1	.	1	1. Cotton and Flax	1	.	.	1	.	.	.
.	.	5	2	.	7	2. Wool and Worsted	.	.	.	.	.	.	.
.	.	.	.	.	.	3. Silk	.	.	.	.	.	.	.
20	31	41	24	4	120	4. Hemp and Other Fibrous Materials	2	8	.	3	6	1	.
.	.	2	.	1	3	5. Mixed or Unspecified Materials	25	9	2	9	17	4	2
.	.	.	.	.	.	6. Bleaching, Printing, Dyeing, etc.	.	.	.	.	.	.	.
10	71	84	42	7	214	7. Dealers (Drapers and others)	133	31	4	84	54	18	4
						XIX. Dress.							
						1. Dress.							
13	45	83	46	21	208	Tailors	9	14	.	1	8	7	7
.	.	1	.	.	1	Milliners, Dressmakers	1089	258	60	538	504	194	51
.	.	1	1	.	2	Shirt Makers, Seamstresses...	111	91	.	27	59	77	39
7	49	134	156	69	415	Boot, Shoe, Slipper, Patten, Clog—Makers	1	3	.	.	2	2	.
3	17	36	12	1	69	Other Workers	4	.	.	1	2	1	.
2	16	18	8	1	45	Dealers	4	4	.	3	4	1	.
						XX. Food, Tobacco, Drink, and Lodging.							
						1. Food.							
38	382	424	177	28	1049	Workers	9	9	.	3	6	5	4
80	878	1035	458	87	2538	Dealers	174	181	3	70	97	124	61
						2. Tobacco.							
.	.	.	.	.	.	Tobacco Manufacture	.	.	.	.	.	.	.
.	.	2	8	2	12	Tobacconists	7	9	1	3	7	3	2
1	28	51	44	8	135	3. Makers of Spirituous Drinks	.	2	.	.	.	2	.
						4. Board, Lodging, etc.							
.	.	12	10	7	29	Coffee, Eating, Lodging, Boarding—House Keepers	57	111	.	1	45	98	24
.	8	278	264	59	609	Inn, Hotel—Keepers; Publicans, etc.	20	121	.	3	40	67	31
4	55	48	13	1	121	Cellarmen; Barmen; Others in Inn, Hotel, etc.—Serv.	172	7	1	109	67	2	.
.	9	6	13	3	31	Wine and Spirit Merchants, Agents	.	1	.	.	.	1	.
						XXI. Gas, Water, and Electricity Supply, and Sanitary Service.							
1	17	67	26	2	113	1. Gas, Water, Electricity	.	.	.	.	.	.	.
.	2	13	8	4	27	2. Sanitary Service	.	.	.	.	.	.	.
						XXII. Other, General, and Undefined Workers and Dealers.							
						1-4. About Animals; Sundry Industries; General Makers and Dealers; General Labourers, etc.							
2	14	41	31	12	100	General Shopkeepers, Dealers; Pawnbrokers ...	23	32	.	9	17	22	7
25	44	59	61	10	199	Costermongers, Hawkers, Street Sellers	16	60	1	13	18	25	19
49	565	912	614	262	2432	General Labourers	.	.	.	.	.	.	.
2	53	153	88	7	303	Engine Drivers, Stokers, Firemen (not Railway, Marine, or Agricultural)	.	.	.	.	.	.	.
3	24	69	60	16	172	Others	1	1	.	.	1	.	1
						XXIII. Without Specified Occupations or Unoccupied.							
.	17	236	698	1313	2264	Retired from Business (not Army, Navy, Church Medicine): Pensioners	314	217	.	18	99	191	223
.	42	309	349	371	1071	Living on own means	1358	1574	.	98	552	1080	1202
3831	1130	303	163	468	10895	Others aged 10 years and upwards (incl. Students)	19962	36899	10022	7944	20841	13335	4719

COUNTY OF **SUSSEX**—*continued.*

TABLE 35A.—GROUPED OCCUPATIONS of MALES AGED 10 YEARS and UPWARDS, in COUNTY BOROUGHS, in MUNICIPAL BOROUGHS, and in other URBAN DISTRICTS with POPULATIONS exceeding 5,000; also PROPORTION of CHILDREN of 10 and under 14 YEARS of AGE engaged in OCCUPATIONS, 1901.

NOTE.—The Occupations for the County Boroughs of Brighton and Hastings are given in greater detail in Table 35.

Males Aged 10 & under 14 Years.		County Boroughs (C.B.), Municipal Boroughs (M.B.), and other Urban Districts (U.D.).	Males Aged 10 Years and upwards.																
Engaged in Occupations.	Proportion per cent. Engaged in Occupations to Total.		Total Occupied and Unoccupied.	XXIII. Retired or Unoccupied.	I.-XXII. Engaged in Occupations.	V. 2. Commercial or Business Clerks.	VI. Conveyance of Men, Goods, and Messages.	VII. Agriculture—On Farms, Woods, and Gardens.	VIII. Fishing.	X. 3. Engineering, and Machine Making.	XII. Building and Works of Construction.	XIII. Wood, Furniture, Fittings, and Decorations.	XIV. Brick, Cement, Pottery, and Glass.	XVI. Skins, Leather, Hair, Feathers.	XVII. Paper, Prints, Books, & Stationery.	XIX. Dress.	XX. Food, Tobacco, Drink, and Lodging.	All Other Occupations.
		ADMINISTRATIVE COUNTY OF EAST SUSSEX.																	
51	9·9	BEXHILL (U.D.) ...	3,955	947	3,008	56	329	339	11	33	709	54	38	8	53	94	367	917
280	6·2	BRIGHTON (C.B.) ...	42,821	8,318	34,503	1,080	5,563	572	215	1,606	5,362	1,077	74	134	902	1,506	4,990	11,422
49	2·6	EASTBOURNE (M.B.)	14,134	3,425	10,709	260	1,440	364	78	133	2,152	289	25	40	206	437	1,473	3,812
23	8·8	EAST GRINSTEAD (U.D.)	2,166	407	1,759	31	185	209	—	20	354	63	28	20	23	62	172	592
132	5·6	HASTINGS (C.B.) ...	21,068	4,763	16,305	405	2,402	629	266	202	2,625	426	104	40	352	662	2,569	5,623
56	4·9	HOVE (M.B.)	10,624	2,608	8,016	290	1,150	289	6	112	1,257	223	26	42	111	244	1,047	3,219
35	8·3	LEWES (M.B.) ...	4,275	728	3,547	101	495	190	1	187	384	109	2	26	[a] 133	159	429	1,331
33	12·7	NEWHAVEN (U.D.)	2,991	367	2,624	31	[b] 1,124	27	145	118	241	22	41	4	8	37	170	656
30	13·7	PORTSLADE BY SEA (U.D.)	1,945	286	1,659	26	247	167	—	44	325	11	23	5	5	26	158	[c] 622
		ADMINISTRATIVE COUNTY OF WEST SUSSEX.																	
16	5·1	BOGNOR (U.D.) ...	1,960	542	1,418	23	178	79	29	17	312	25	23	4	23	55	194	456
39	8·5	CHICHESTER, CITY OF (M.B.)	4,705	988	3,717	52	376	259	—	61	566	92	17	57	56	177	483	1,521
23	5·8	HORSHAM (U.D.) ...	3,400	610	2,790	52	[d] 361	154	—	68	698	84	50	40	42	127	329	785
18	5·0	LITTLEHAMPTON (U.D.)	2,531	580	1,951	43	327	161	12	49	390	77	19	3	18	72	226	554
42	5·4	WORTHING (M.B.)	6,362	1,505	4,857	85	539	594	39	57	987	101	56	9	85	193	674	1,438

[a] Including 107 "Printers."
[b] Including 226 Workers "On Railways"; 500 under "Merchant Service; Seamen, Pilots; Boatmen on Seas"; and 250 "Dock Labourers, Wharf Labourers."
[c] Including 163 in "Gas Works Service."
[d] Including 154 Workers "On Railways."

COUNTY OF **SUSSEX**—*continued.*

TABLE 35A.—GROUPED OCCUPATIONS of FEMALES AGED 10 YEARS and UPWARDS, in COUNTY BOROUGHS, in MUNICIPAL BOROUGHS, and in other URBAN DISTRICTS with POPULATIONS exceeding 5,000; also PROPORTIONS of CHILDREN of 10 and under 14 YEARS of AGE, and of MARRIED or WIDOWED WOMEN engaged in OCCUPATIONS, and PROPORTION of FEMALE DOMESTIC SERVANTS to SEPARATE OCCUPIERS or FAMILIES, 1901.

NOTE.—The Occupations for the County Boroughs of Brighton and Hastings are given in greater detail in Table 35.

Females Aged 10 & under 14 Years.		County Boroughs (C.B.), Municipal Boroughs (M.B.), and other Urban Districts (U.D.).	Females Aged 10 Years and upwards.														
Engaged in Occupations.	Proportion per cent. Engaged in Occupations to Total.		Total Occupied and Unoccupied.	XXIII. Retired or Unoccupied.	I.-XXII. Engaged in Occupations. Unmarried.	I.-XXII. Engaged in Occupations. Married or Widowed.	III. 4. Teaching.	IV. 1. Domestic Indoor Servants (not in Hotels, etc.).	IV. 3. Charwomen.	IV. 3. Laundry and Washing Service.	V. 2. Commercial or Business Clerks.	XVII. Paper, Prints, Books, & Stationery.	XIX. Tailoresses, Milliners, Dressmakers, Shirtmakers, Seamstresses.	XX. Food, Tobacco, Drink, and Lodging.	All Other Occupations.	Proportion per cent. of Married or Widowed engaged in Occupations.	Proportion per cent. of Domestic Servants to total number of Separate Occupiers or Families.
		ADMINISTRATIVE COUNTY OF EAST SUSSEX.															
15	2·8	BEXHILL (U.D.) ...	5,808	3,800	1,663	345	137	892	27	110	18	21	132	228	443	13·8	37·4
129	2·8	BRIGHTON (C.B.) ...	57,584	35,530	16,799	5,255	863	7,430	714	2,510	421	217	3,055	2,155	4,689	18·8	25·8
26	1·5	EASTBOURNE (M.B.)	21,422	12,579	7,451	1,392	452	3,771	110	672	137	57	885	737	2,022	16·3	43·5
3	1·0	EAST GRINSTEAD (U.D.)	2,605	1,770	709	126	58	366	10	80	9	4	94	41	173	10·5	30·6
54	2·2	HASTINGS (C.B.) ...	32,848	20,625	9,757	2,466	551	4,912	248	942	173	121	1,207	1,367	2,702	17·1	33·6
33	2·6	HOVE (M.B.)	20,060	11,306	7,427	1,327	288	5,408	117	491	130	19	664	478	1,159	16·8	65·3
13	2·9	LEWES (M.B.) ...	4,839	3,285	1,257	297	69	717	42	123	19	16	247	114	207	12·6	28·2
4	1·5	NEWHAVEN (U.D.)	2,183	1,810	275	98	35	127	8	27	12	2	53	44	65	7·3	9·7
8	3·1	PORTSLADE BY SEA (U.D.)	1,904	1,475	311	118	22	164	13	103	10	1	50	31	35	10·4	14·2
		ADMINISTRATIVE COUNTY OF WEST SUSSEX.															
9	3·8	BOGNOR (U.D.) ...	3,077	1,780	1,021	276	91	553	42	84	14	11	101	148	253	22·0	42·7
11	2·4	CHICHESTER, CITY OF (M.B.)	5,202	3,532	1,288	382	77	666	50	177	19	15	244	131	291	14·6	26·0
9	2·2	HORSHAM (U.D.) ...	3,993	2,748	1,014	231	83	557	29	107	15	7	187	111	149	11·5	26·9
9	2·6	LITTLEHAMPTON (U.D.)	3,226	2,197	786	243	54	387	29	80	8	5	106	143	217	15·4	24·1
14	1·8	WORTHING (M.B.)...	10,222	6,262	3,268	692	153	1,872	85	237	47	26	432	411	697	15·9	41·9

COUNTY OF SUSSEX—*continued.*

TABLE 36.—BIRTHPLACES of MALES and FEMALES enumerated in the ANCIENT COUNTY, and in each COUNTY BOROUGH, 1901.

NOTE.—This Table should be read thus:—Of the 274,904 Males enumerated in Sussex, 190,967 were born in Sussex, 9,898 in Kent (Extra-Metropolitan), etc. The Counties in this Table are the Ancient or Geographical Counties; London consisting of the Metropolitan parts of the Ancient Counties of Surrey, Kent, and Middlesex.

PLACE OF BIRTH.	ENUMERATED IN					
	COUNTY OF SUSSEX.		BRIGHTON.		HASTINGS.	
	Males.	Females.	Males.	Females.	Males.	Females.
TOTAL	274,904	330,298	54,210	69,268	26,948	38,580
LONDON	19,375	34,904	4,684	8,824	2,815	5,789
SOUTH EASTERN COUNTIES	216,695	233,242	40,884	47,150	19,661	23,965
SURREY (Ex. Metropolitan)	7,215	9,338	1,104	1,606	477	762
KENT (Ex. Metropolitan)	9.898	14,092	1,312	1,882	1,942	3,383
SUSSEX	190,967	198,180	37,066	41,536	16,729	18,911
HAMPSHIRE	7,214	9,277	1,121	1,632	355	592
BERKSHIRE	1,401	2,355	281	494	158	317
SOUTH MIDLAND COUNTIES	6,976	12,062	1,403	2,523	867	1,891
MIDDLESEX (Ex. Metropolitan)	1,921	3,185	370	645	270	515
HERTFORDSHIRE	1,183	1,907	236	373	168	336
BUCKINGHAMSHIRE	870	1,414	191	264	95	238
OXFORDSHIRE	860	1,644	154	335	74	227
NORTHAMPTONSHIRE	647	1,172	138	276	67	181
HUNTINGDONSHIRE	198	402	34	88	30	63
BEDFORDSHIRE	573	965	111	216	75	129
CAMBRIDGESHIRE	721	1,373	169	326	88	202
EASTERN COUNTIES	5,007	8,892	1,122	1,956	581	1,280
ESSEX	2,522	4,404	578	1,026	307	664
SUFFOLK	1,220	2,227	254	463	144	318
NORFOLK	1,265	2,261	290	467	130	298
SOUTH WESTERN COUNTIES	6.441	9,856	1,201	2,006	591	1,139
WILTSHIRE	1,398	2.138	273	409	102	228
DORSETSHIRE	1,298	1,660	198	298	89	154
DEVONSHIRE	1,839	2,830	371	597	187	341
CORNWALL	518	783	73	148	56	82
SOMERSETSHIRE	1,388	2,445	286	554	157	334
WEST MIDLAND COUNTIES	3,811	6,627	912	1,489	465	949
GLOUCESTERSHIRE	1,177	2,033	293	493	146	273
HEREFORDSHIRE	231	451	52	91	25	56
SHROPSHIRE	317	531	65	123	33	65
STAFFORDSHIRE	668	1,072	153	230	79	163
WORCESTERSHIRE	455	826	106	161	56	130
WARWICKSHIRE	963	1,664	243	391	126	262
NORTH MIDLAND COUNTIES	1,890	3,168	436	719	231	465
LEICESTERSHIRE	456	663	98	147	43	83
RUTLANDSHIRE	65	103	16	26	8	9
LINCOLNSHIRE	688	1,315	155	301	83	208
NOTTINGHAMSHIRE	364	603	97	133	51	104
DERBYSHIRE	317	484	70	112	46	61
NORTH WESTERN COUNTIES	1,699	2,733	478	657	190	411
CHESHIRE	352	602	92	140	36	79
LANCASHIRE	1,347	2,131	386	517	154	332
YORKSHIRE	1,689	2,494	424	528	230	405
NORTHERN COUNTIES	732	1,225	196	256	103	184
DURHAM	342	499	84	110	50	69
NORTHUMBERLAND	234	398	71	85	31	65
CUMBERLAND	111	236	32	45	12	32
WESTMORLAND	45	92	9	16	10	18
MONMOUTHSHIRE AND WALES	873	1,591	182	334	121	220
MONMOUTHSHIRE	148	258	32	55	20	40
GLAMORGANSHIRE	216	373	49	81	31	51
CARMARTHENSHIRE	60	93	13	22	9	6
PEMBROKESHIRE	80	175	11	37	18	22
CARDIGANSHIRE	43	51	7	8	7	6
BRECKNOCKSHIRE	60	87	11	13	10	14
RADNORSHIRE	27	52	7	6	2	6
MONTGOMERYSHIRE	41	77	9	19	8	14
FLINTSHIRE	31	54	4	12	2	2
DENBIGHSHIRE	36	78	7	13	2	15
MERIONETHSHIRE	17	35	3	8	1	4
CARNARVONSHIRE	46	68	15	17	2	10
ANGLESEY	14	36	1	5	3	3
WALES (*County not stated*)	54	154	13	38	6	27
ENGLAND (*County not stated*)	862	985	98	176	38	86
OTHER PARTS OF BRITISH EMPIRE	5,564	9.365	1,269	1,891	626	1,333
ISLE OF MAN AND CHANNEL ISLANDS	281	450	84	113	17	74
SCOTLAND	1,700	2,534	420	541	182	370
IRELAND	1,657	2,893	373	607	186	381
BRITISH COLONIES OR DEPENDENCIES	1,926	3,488	392	630	241	508
FOREIGN COUNTRIES	3,246	3,084	910	740	424	456
British Subjects	713	1,285	152	275	76	215
Naturalised British Subjects	137	96	54	29	24	12
Foreigners	2,396	1,703	704	436	324	229
AT SEA	44	70	11	19	5	7

COUNTY OF SUSSEX—*continued.*

TABLE 37.—COUNTRY of BIRTH of FOREIGNERS enumerated in the ANCIENT COUNTY 1891 and 1901, and in each COUNTY BOROUGH 1901.

COUNTRY OF BIRTH.	ANCIENT COUNTY.						BRIGHTON.		HASTINGS.	
	1891.			1901.						
	Persons.	Males.	Females.	Persons.	Males.	Females.	Males.	Females.	Males.	Females.
TOTAL	3,551	1,680	1,871	4,099	2,396	1,703	704	436	324	229
EUROPE.										
RUSSIA	65	29	36	125	82	43	34	23	1	4
POLAND (RUSSIAN)	27	17	10	50	34	16	23	13	2	2
SWEDEN	26	16	10	68	35	33	4	8	5	1
NORWAY	45	39	6	72	54	18	—	7	—	1
DENMARK	18	12	6	38	29	9	5	3	—	1
HOLLAND	69	32	37	82	40	42	8	9	6	8
BELGIUM	102	32	70	111	40	71	17	7	1	6
FRANCE	963	454	509	961	460	501	82	142	33	63
GERMANY	857	404	453	1,022	632	390	202	78	128	61
AUSTRIA	56	43	13	178	148	30	42	11	26	2
HUNGARY	10	7	3	21	18	3	9	2	2	—
SWITZERLAND	302	119	183	415	225	190	87	42	40	14
SPAIN	47	18	29	19	11	8	2	—	1	1
PORTUGAL...	16	8	8	9	2	7	1	—	—	2
ITALY	252	164	88	467	350	117	125	38	48	27
GREECE	16	8	8	5	4	1	1	—	—	—
SERVIA, ROUMANIA and BULGARIA	8	5	3	7	2	5	1	1	—	—
TURKEY	35	17	18	18	10	8	1	2	3	2
ASIA.										
CHINA	36	20	16	2	1	1	—	—	—	—
JAPAN ... ... }	45	20	25 {	8	4	4	2	4	—	—
OTHER COUNTRIES ... ... }				12	7	5	4	—	1	—
AFRICA.										
EGYPT	5	1	4	7	7	—	1	—	—	—
OTHER COUNTRIES	17	7	10	8	4	4	2	2	1	1
AMERICA.										
UNITED STATES	382	150	232	322	161	161	42	39	18	26
MEXICO	11	2	9	4	2	2	—	1	—	—
OTHER STATES OF CENTRAL AMERICA ... ... }				5	3	2	3	1	—	—
ARGENTINE REPUBLIC ... }	137	53	84 {	25	14	11	—	1	3	1
BRAZIL ... ... }				23	11	12	4	—	4	4
OTHER STATES OF SOUTH AMERICA ... ... }				13	5	8	2	1	1	2
COUNTRY NOT STATED	4	3	1	2	1	1	—	1	—	—

COUNTY OF SUSSEX—*continued.*

TABLE 38.—The BLIND, the DEAF and DUMB, the DEAF, and the INSANE, in the ADMINISTRATIVE COUNTIES of EAST SUSSEX (together with COUNTY BOROUGHS) and WEST SUSSEX, 1901.—CONDITION as to MARRIAGE and AGES of MALES and FEMALES returned as BLIND, DEAF AND DUMB, DEAF, LUNATIC, and IMBECILE or FEEBLE-MINDED; also of PERSONS suffering from "COMBINED INFIRMITIES."

NOTE.—Persons suffering from more than one Infirmity are included in the several Sections relating to those Infirmities. Thus a Person who was Blind, Deaf, and Feeble-minded appears in three Sections. For details see last Section dealing with "Combined Infirmities."

All Ages. Persons. 1891.*	All Ages. Persons. 1901.		All Ages. Males and Females. 1891.*	All Ages. Males and Females. 1901.	Condition as to Marriage, 1901.	Ages, 1901. Total.	Under 5 Years.	5–	10–	15–	20–	25–	35–	45–	55–	65–	75–	85 and upwards.
THE BLIND.																		
439	578	M.	216	270	Unmarried	109	2	8	14	8	15	20	18	8	5	5	5	1
					Married ...	110	—	—	—	—	—	3	14	19	33	22	18	1
					Widowed ...	51	—	—	—	—	—	—	2	1	12	12	14	10
		F.	223	308	Unmarried	167	4	8	20	21	9	27	15	20	16	13	10	4
					Married ...	55	—	—	—	—	—	2	6	6	17	13	10	1
					Widowed ...	86	—	—	—	—	—	—	3	3	16	22	32	10
Of the foregoing, 51 Males and 65 Females were returned in 1901 as "Blind from Childhood."																		
THE DEAF AND DUMB.																		
271	316†	M.	148	170	Unmarried	157	5	19	32	29	21	15	14	8	7	5	2	—
					Married ...	12	—	—	—	—	1	—	4	3	3	1	—	—
					Widowed ...	1	—	—	—	—	—	—	—	—	—	1	—	—
		F.	123	146	Unmarried	137	1	18	25	18	21	17	16	7	10	4	—	—
					Married ...	8	—	—	—	—	—	1	1	2	3	1	—	—
					Widowed ...	1	—	—	—	—	—	—	—	—	—	1	—	—
Of the foregoing, 102 Males and 79 Females were returned in 1901 as "Deaf and Dumb from Childhood."																		
THE DEAF.‡																		
562	563	M.	218	220	Unmarried	51	—	2	7	5	6	10	5	8	5	2	1	—
					Married ...	130	—	—	—	—	1	15	16	31	25	25	14	3
					Widowed ...	39	—	—	—	—	—	—	1	2	7	12	14	3
		F.	344	343	Unmarried	147	—	4	1	13	16	21	25	20	16	14	15	2
					Married ...	102	—	—	—	—	1	9	28	21	25	13	5	—
					Widowed ...	94	—	—	—	—	—	—	3	6	21	32	24	8
Of the foregoing, 30 Males and 39 Females were returned in 1901 as "Deaf from Childhood."																		
THE LUNATIC.§																		
?	1,674	M.	?	701	Unmarried	444	—	1	4	15	35	118	93	79	68	25	6	—
					Married ...	206	—	—	—	—	1	12	38	63	56	25	11	—
					Widowed ...	51	—	—	—	—	—	—	1	3	18	19	8	2
		F.	?	973	Unmarried	550	1	2	9	8	27	107	129	128	76	49	13	1
					Married ...	308	—	—	—	—	4	27	66	97	68	32	14	—
					Widowed ...	115	—	—	—	—	1	—	9	26	27	34	14	4
Of the foregoing, 3 Males and 4 Females were returned in 1901 as "Lunatic from Childhood."																		
THE IMBECILE OR FEEBLE-MINDED.§																		
?	934	M.	?	406	Unmarried	345	2	19	35	40	51	75	51	41	15	10	6	—
					Married ...	36	—	—	—	—	—	—	5	4	10	9	8	—
					Widowed ...	25	—	—	—	—	—	—	2	1	4	4	11	3
		F.	?	528	Unmarried	438	3	16	27	53	61	69	82	46	38	24	14	3
					Married ...	22	—	—	—	—	—	2	2	5	4	8	1	—
					Widowed ...	68	—	—	—	—	—	—	2	3	4	26	29	4
Of the foregoing, 101 Males and 116 Females were returned in 1901 as "Imbecile or Feeble-minded from Childhood."																		
PERSONS SUFFERING FROM COMBINED INFIRMITIES.‖																		
?	47	M.	?	27	Unmarried	17	—	—	—	—	4	4	6	2	—	—	1	—
					Married ...	8	—	—	—	—	—	—	1	1	3	1	1	1
					Widowed ...	2	—	—	—	—	—	—	—	—	—	2	—	—
		F.	?	20	Unmarried	14	—	1	1	—	2	2	3	2	3	—	—	—
					Married ...	1	—	—	—	—	—	—	—	—	—	—	1	—
					Widowed ...	5	—	—	—	—	—	—	—	—	1	1	3	—
Of the foregoing, 2 Males and 2 Females were returned in 1901 as Persons suffering from Combined Infirmities "from Childhood."																		

* The figures given for 1891 relate to the County of Sussex as then constituted for Registration purposes, while those for 1901 relate to the aggregate of the Administrative Counties, together with County Boroughs. The differences in the boundaries of the two areas are so slight as not to affect the value of the figures for purposes of comparison—*see* Table 2.

† Of the 316 Persons in 1901 classified in the Table as Deaf and Dumb, 12 Males and 17 Females, respectively, were returned simply as "Dumb," as were also 7 Males and 8 Females classified as Deaf and Dumb from Childhood. The figures regarding the Deaf and Dumb from Childhood are based on the descriptions given in the Schedules, and must be regarded as incomplete.

‡ The Census Schedule did not require persons who were Deaf without being Dumb to mention the fact of their Deafness, and therefore the figures given for the "Deaf" cannot be regarded as complete.

§ In 1891 the heading of the Census Schedule was "Lunatic, Imbecile, or Idiot," and the persons so returned were eventually classed as "Mentally Deranged." In 1901 the heading of the Schedule provided for two categories of the Mentally Deranged, viz., "Lunatic," and "Imbecile, Feeble-minded," and in drawing comparisons from the figures for the two Censuses, allowance should be made for these differences. The figures for 1891 for the new sub-divisions of Mentally Deranged cannot therefore be given. Total "Lunatic, Imbecile, and Feeble-minded," 1901:—2,608 Persons, 1,107 Males, 1,501 Females. Total "Mentally Deranged," 1891:—1,777 Persons, 772 Males, 1,005 Females.

‖ Of these the following persons were returned as under:—

	P.	M.	F.
Blind and Deaf and Dumb	1	—	1
Blind and Deaf	12	5	7
Blind and Lunatic	15	10	5
Blind and Feeble-minded...	4	1	3
Blind, Deaf and Dumb, and Lunatic	1	1	—
Deaf and Dumb and Lunatic	6	5	1
Deaf and Dumb and Feeble-minded	1	1	—
Dumb and Feeble-minded	2	1	1
Deaf and Feeble-minded	5	3	2

COUNTY OF **SUSSEX**—*continued.*

TABLE 39.—PERSONS RETURNED as BLIND, DEAF and DUMB, DEAF, LUNATIC, IMBECILE or FEEBLE-MINDED, or SUFFERING from COMBINED INFIRMITIES, in the ADMINISTRATIVE COUNTIES of EAST and WEST SUSSEX, and in each COUNTY BOROUGH, 1901.

—	Blind.			Deaf and Dumb.*			Deaf.			Lunatic.			Imbecile or Feeble-minded.			Combined Infirmities.†
	Total.	From Childhood.	Others.	Total.	From Childhood.	Others.	Total.	From Childhood.	Others.	Total.	From Childhood.	Others.	Total.	From Childhood.	Others.	
ADMINISTRATIVE COUNTY OF EAST SUSSEX	190	23	167	110	50	60	263	33	230	1,102	4	1,098	360	83	277	30
COUNTY BOROUGHS:—																
BRIGHTON	198	73	125	135	99	36	125	14	111	88	1	87	180	28	152	5
HASTINGS	61	7	54	24	11	13	27	3	24	20	—	20	64	23	41	2
TOTAL OF COUNTY BOROUGHS	259	80	179	159	110	49	152	17	135	108	1	107	244	51	193	7
ADMINISTRATIVE COUNTY OF WEST SUSSEX	129	13	116	47	21	26	148	19	129	464	2	462	330	83	247	10
ADMINISTRATIVE COUNTIES OF EAST AND WEST SUSSEX (together with COUNTY BOROUGHS)	578	116	462	316	181	135	563	69	494	1,674	7	1,667	934	217	717	47

NOTE.—The numbers of persons returned in each County Borough as suffering from one or other Infirmity mainly depend on the presence or absence of Institutions in which many of such persons were resident. Thus, of the 198 Blind and 135 Deaf and Dumb in Brighton, 72 and 82 respectively were enumerated in Institutions devoted to persons afflicted with those Infirmities.

* These figures include 12 Males and 17 Females returned simply as "Dumb."

† These persons are also included in the totals of the several Infirmities from which they suffer. Those so afflicted "from Childhood" numbered 4.

CENSUS OF ENGLAND AND WALES.
1901.

(63 Vict. c. 4.)

COUNTY
OF
WARWICK.

AREA, HOUSES AND POPULATION;

ALSO

POPULATION CLASSIFIED BY AGES, CONDITION AS TO MARRIAGE, OCCUPATIONS, BIRTHPLACES, AND INFIRMITIES.

Presented to both Houses of Parliament by Command of His Majesty.

LONDON:
PRINTED FOR HIS MAJESTY'S STATIONERY OFFICE
By LOVE & MALCOMSON, Ltd., 74, Great Queen Street, W.C.

And to be purchased, either directly or through any Bookseller, from
EYRE & SPOTTISWOODE, East Harding Street, Fleet Street, E.C.,
and 32, Abingdon Street, Westminster, S.W.;
or OLIVER & BOYD, Edinburgh;
or E. PONSONBY, 116, Grafton Street, Dublin.

1902.

[Cd. 1,175.] *Price* 1*s.* 1*d.*

COUNTY OF

WARWICK.

TABLE OF CONTENTS.

	PAGE
Summary of the Census Results..	v
Table 1.—Ancient County, Administrative County (together with 2 County Boroughs), and Registration County.—Area; Houses and Population 1891 and 1901 ..	1
Table 2.—Differences between the Ancient, Administrative, and Registration Counties.—Inhabited Houses and Population 1901 ..	1
Table 3.—Ancient County.—Population at each successive Census, with increase per cent. of Population during each Intercensal Period ..	4
Table 4.—Parliamentary Constituencies.—Area; Houses 1901, and Population 1891 and 1901 ..	4
Table 5.—Ecclesiastical Parishes or Districts in the Ancient County.—Inhabited Houses and Population 1901	5
Table 6.—Administrative County and County Boroughs.—Area; Houses 1901, and Population 1891 and 1901	9
Table 7.—Petty Sessional Divisions of the Administrative County, and Boroughs having Separate Courts of Quarter Sessions or Separate Commissions of the Peace.—Area; Houses and Population 1901 ..	10
Table 8.—Administrative County, and its Sub-Division into Urban and Rural Districts.—Area; Houses 1901, and Population 1891 and 1901 ..	11
Table 9.—County Boroughs, Municipal Boroughs, and other Urban Districts, with their Constituent Civil Parishes and Wards.—Area; Houses 1901, and Population 1891 and 1901 ..	11
Table 10.—Rural Districts.—Area; Houses 1901, and Population 1891 and 1901 ..	15
Table 11.—Civil Parishes in the Administrative County and in each County Borough.—Inhabited Houses 1901, and Population 1891 and 1901 ..	16
Table 12.—Registration County, Districts, and Sub-Districts, with their Constituent Civil Parishes.—Area; Houses and Population 1891 and 1901, and Separate Occupiers 1901 ..	20
Table 13.—Existing Detached Parts of Civil Parishes in the Registration County.—Area; Population 1901 ..	26
Table 14.—Changes in the Boundaries of Civil Parishes in the Registration County effected by the Local Government Acts of 1888 and 1894, and by Local Acts since 1891.—Inhabited Houses and Population 1901 ..	27
Table 15.—Area of Land, Water, and Foreshore in the Registration County and in every Civil Parish which includes either Tidal Water or Foreshore. (This Table is not required for Warwickshire.) ..	29
Table 16.—Registration County.—Persons enumerated in Military and Naval Barracks, Quarters, Hospitals, and Prisons, and on His Majesty's Ships in Home Waters, 1901 ..	29
Table 17.—Institutions in the Registration County.—Persons enumerated in Workhouse Establishments; in Hospitals and in Lunatic Asylums; in Prisons; and in Certified Reformatory and Industrial Schools, 1901 ..	30
Table 18.—Persons enumerated in the Registration County on Board Sea-going and Coasting Merchant Vessels, and on Inland Barges and Boats, 1901 ..	33
Table 19.—Total Tenements, and Tenements of less than Five Rooms, distinguishing those occupied by various numbers of Persons, in the Administrative County, together with County Boroughs, 1891 and 1901, and in the Aggregates of Urban and Rural Districts respectively, 1901 ..	34
Table 20.—Total Tenements, and Tenements of less than Five Rooms, distinguishing those occupied by various numbers of Persons, in County Boroughs, in Municipal Boroughs, and in other Urban Districts, 1901 ..	35
Table 21.—Total Tenements, and Tenements of less than Five Rooms, distinguishing those occupied by various numbers of Persons, in Rural Districts, 1901 ..	36

Wt. 13,310.

TABLE OF CONTENTS—*continued.*

PAGE

TABLE 22.—AGGREGATE NUMBERS of MARRIAGES, BIRTHS, and DEATHS registered in each REGISTRATION DISTRICT during the INTERCENSAL PERIOD 1891–1901.—INCREASE or DECREASE of POPULATION compared with DIFFERENCE between BIRTHS and DEATHS 38

TABLE 23.—AGES of PERSONS, MALES and FEMALES, in the ADMINISTRATIVE COUNTY (together with COUNTY BOROUGHS), and in the AGGREGATES of URBAN and RURAL DISTRICTS respectively, 1901 39

TABLE 24.—AGES of PERSONS, MALES and FEMALES, in COUNTY BOROUGHS, in MUNICIPAL BOROUGHS, and in other URBAN DISTRICTS, 1901 40

TABLE 25.—AGES of PERSONS, MALES and FEMALES, in RURAL DISTRICTS, 1901 41

TABLE 26.—AGES of PERSONS, MALES and FEMALES, in the REGISTRATION COUNTY and in REGISTRATION DISTRICTS, 1901 44

TABLE 27.—Condition as to MARRIAGE and AGES of PERSONS, MALES and FEMALES, in the ADMINISTRATIVE COUNTY (together with COUNTY BOROUGHS), and in the AGGREGATES of URBAN and RURAL DISTRICTS respectively, 1901 46

TABLE 28.—CONDITION as to MARRIAGE and AGES of PERSONS, MALES and FEMALES, in COUNTY BOROUGHS, and in the URBAN DISTRICT of ASTON MANOR, of which the POPULATION exceeds 50,000 PERSONS, 1901 .. 47

TABLE 29.—REGISTRATION COUNTY.—AGES of HUSBANDS and WIVES in COMBINATION; of HUSBANDS whose WIVES were absent; of WIVES whose HUSBANDS were absent, and of WIDOWERS and WIDOWS, 1901 .. 48

TABLE 30.—WORKHOUSES in the REGISTRATION COUNTY.—CONDITION as to MARRIAGE and AGES of PAUPER INMATES of WORKHOUSE INSTITUTIONS, 1901 49

TABLE 31.—PRISONS in the REGISTRATION COUNTY.—CONDITION as to MARRIAGE and AGES of PRISONERS in LOCAL and CONVICT PRISONS, 1901 49

TABLE 32.—OCCUPATIONS of MALES and FEMALES aged Ten Years and upwards in the ADMINISTRATIVE COUNTY (together with COUNTY BOROUGHS), distinguishing for FEMALES the UNMARRIED and the MARRIED or WIDOWED, 1901.. 50

TABLE 33.—OCCUPATIONS of MALES and FEMALES aged 10 and under 14 Years in the ADMINISTRATIVE COUNTY (together with COUNTY BOROUGHS), 1901 55

TABLE 34.—FORMER OCCUPATIONS of "PENSIONERS" and "RETIRED" in the ADMINISTRATIVE COUNTY (together with COUNTY BOROUGHS), distinguishing those enumerated in WORKHOUSES and LUNATIC ASYLUMS, and also, for FEMALES, the UNMARRIED and the MARRIED or WIDOWED, 1901 56

TABLE 35.—OCCUPATIONS (Condensed List) of MALES and FEMALES aged Ten Years and upwards, at five GROUPS of AGES, in each of the COUNTY BOROUGHS, in each URBAN DISTRICT of which the POPULATION exceeds 50,000 PERSONS, in the aggregate of URBAN DISTRICTS (inclusive of COUNTY BOROUGHS), and in the aggregate of RURAL DISTRICTS, 1901 58

TABLE 35A.—GROUPED OCCUPATIONS of MALES and FEMALES aged Ten Years and upwards, in COUNTY BOROUGHS, in MUNICIPAL BOROUGHS, and in other URBAN DISTRICTS with POPULATIONS exceeding 5,000; also PROPORTIONS of CHILDREN of 10 and under 14 Years of age, and of MARRIED or WIDOWED WOMEN engaged in OCCUPATIONS, and PROPORTION of FEMALE DOMESTIC SERVANTS to SEPARATE OCCUPIERS or FAMILIES, 1901 68

TABLE 36.—BIRTHPLACES of MALES and FEMALES enumerated in the ANCIENT COUNTY, in the CITIES of BIRMINGHAM and COVENTRY, and in the URBAN DISTRICT of ASTON MANOR, of which the POPULATION exceeds 50,000 PERSONS, 1901 69

TABLE 37.—COUNTRY of BIRTH of FOREIGNERS enumerated in the ANCIENT COUNTY, 1891 and 1901; also in the CITIES of BIRMINGHAM and COVENTRY and in the URBAN DISTRICT of ASTON MANOR, of which the POPULATION exceeds 50,000 PERSONS, 1901 70

TABLE 38.—The BLIND, the DEAF and DUMB, the DEAF, and the INSANE, in the ADMINISTRATIVE COUNTY, together with COUNTY BOROUGHS, 1901.—Condition as to MARRIAGE and AGES of MALES and FEMALES returned as BLIND, DEAF and DUMB, DEAF, LUNATIC, and IMBECILE or FEEBLE-MINDED; also of PERSONS suffering from "COMBINED INFIRMITIES" 71

TABLE 39.—PERSONS returned as BLIND, DEAF and DUMB, DEAF, LUNATIC, IMBECILE or FEEBLE-MINDED, or suffering from "COMBINED INFIRMITIES" in the ADMINISTRATIVE COUNTY, and in each COUNTY BOROUGH, 1901 72

CENSUS OF 1901.

COUNTY OF WARWICK.

SUMMARY OF THE CENSUS RESULTS.

THE Ancient or Geographical County of Warwick contains, according to revised returns furnished by His Majesty's Ordnance Survey Department, an area of 577,462 statute acres. Its population numbers 897,835 persons. In 1801 the population was 206,798; it has, therefore, increased during the Century more than four-fold. AREA AND POPULATION. TABLES 1, 2, AND 3.

The Administrative County, together with 2 County Boroughs, contains an area of 579,885 statute acres, and a population of 939,904, against 838,028 in 1891, an increase of 12·2 per cent.; the number of inhabited houses is 198,174, against 172,329 in 1891, an increase of 15·0 per cent.; of uninhabited houses the number is 14,128, against 9,303 in 1891, an increase of 51·9 per cent.; and of houses building, 1,099, against 1,016 in 1891, an increase of 8·2 per cent. Of the 14,128 uninhabited houses, 7,153 are "In Occupation," that is, utilised for business or other purposes, but without inmates on Census night.

The Registration County contains an area of 626,364 statute acres, and a population of 906,601. The differences between the Ancient, the Administrative, and the Registration County are set forth in Table 2. The respective boundaries of the Administrative and Registration County are delineated on the Map attached.

Where comparative figures are quoted, those for 1891 relate to areas as constituted in 1901, unless otherwise stated.

The Ancient County of Warwick is divided, for Parliamentary purposes, into 12 Constituencies—4 Divisions of the County and 8 Boroughs or Divisions of Boroughs—; the County also includes parts of the Edgbaston and South Divisions of the Parliamentary Borough of Birmingham. The Parliamentary Boroughs of Aston Manor, Coventry, and Warwick and Leamington each return one Member, and Birmingham with 7 Divisions returns one Member for each Division. PARLIAMENTARY CONSTITUENCIES. TABLE 4.

There are 297 Ecclesiastical Parishes or Districts situated wholly or partly within the Ancient County of Warwick. Of these 297 Parishes or parts of Parishes, 285, with an aggregate population of 885,200, are within the Diocese of Worcester; 5, with a population of 11,871, in that of Lichfield; 4, with a population of 606, in that of Gloucester; 2 parts of Parishes, with a population of 82, in that of Peterborough; and part of the Parish of Mollington, All Saints, with a population of 76, in that of Oxford. ECCLESIASTICAL PARISHES. TABLE 5.

The Administrative County contains a population of 347,722, and the 2 County Boroughs contain a population of 592,182, the aggregate population thus amounting to 939,904. The increase in the Administrative County since 1891, apart from the County Boroughs, is 46,310, or 15·4 per cent.; in the County Boroughs 55,566, or 10·4 per cent.; and in the total population 101,876, or 12·2 per cent. ADMINISTRATIVE COUNTY AND COUNTY BOROUGHS. TABLE 6.

The Administrative County has one Court of Quarter Sessions, and is divided into 14 Petty Sessional Divisions. All the County and Municipal Boroughs have separate Commissions of the Peace, and the City of Birmingham and the Municipal Borough of Warwick have also separate Courts of Quarter Sessions. PETTY SESSIONAL DIVISIONS. TABLE 7.

The total population of Urban Districts, including County and Municipal Boroughs, amounts to 795,145, and that of Rural Districts to 144,759. The population in the Urban Districts has increased by 92,292, or 13·1 per cent., since 1891, and that in the Rural Districts by 9,584, or 7·1 per cent. AGGREGATES OF URBAN AND RURAL DISTRICTS. TABLE 8.

County Boroughs, Municipal Boroughs, and other Urban Districts. Table 9.

The County contains 2 County Boroughs, 4 Municipal Boroughs, and 6 other Urban Districts. The following Table shows the increase or decrease of population since 1891 in each County Borough, and in each Urban District of which the population exceeds 20,000, as constituted on the Census day:—

—	Population.		Increase + Decrease − per cent.	—	Population.		Increase + Decrease − per cent.
	1891.	1901.			1891.	1901.	
Nuneaton and Chilvers Coton (U.D.)	15,297	24,996	+63·4	Birmingham, City of (C.B.)	478,113	522,204	+9·2
Coventry, City of (C.B.)	58,503	69,978	+19·6	Royal Leamington Spa (M.B.)	26,930	26,888	−0·2
Aston Manor (U.D.) ...	68,639	77,326	+12·7				

There are in addition 3 Urban Districts, with populations of less than 20,000, in which the rate of increase exceeds 20 per cent, viz.:—

	1891.	1901.	Increase per cent.
Erdington	9,630	16,368	70·0
Rugby	11,262	16,830	49·4
Sutton Coldfield	8,685	14,264	64·2

Rural Districts. Table 10.

Within the Administrative County there are 15 entire Rural Districts and part of one other, containing an aggregate population of 144,759. This represents 15·4 per cent. of the entire population of the County.

Civil Parishes. Table 11.

The number of Civil Parishes within the Administrative County is 261, and in the County Boroughs 6.

Registration Districts. Table 12.

The Registration County of Warwick contains a population of 906,601, and is divided into 14 Registration Districts, all of which are co-extensive with Poor Law Parishes or Unions of the same names. These Districts are again sub-divided into 35 Sub-Districts. In Table 12, besides comparative figures of houses and of population in 1891 and 1901, a column is given to show the number of Families or Separate Occupiers in each Registration District and Sub-District, and Civil Parish. These amount to 195,523, giving an average of 4·6 persons to a family. It may here be stated, though the figures are not presented in Tabular form, that the population, as shown in the Tables, includes a total of 204 persons—106 Males and 98 Females—who were enumerated as having passed the Census night in Barns, Sheds, Caravans, etc.

Tenements. Table 19.

The total number of separate Tenements in the Administrative County together with the County Boroughs, which had been 176,334 in 1891, rose to 202,008 in 1901, the increase being equal to 14·6 per cent. Of this total, the Tenements containing five or more rooms increased from 82,662 to 111,419, equal to 34·8 per cent., while those with less than five rooms decreased from 93,672 to 90,589, equal to 3·3 per cent. Stated in another way, the Tenements with five or more rooms were equal to 46·9 per cent. of the total Tenements in 1891, and increased to 55·2 per cent. at the recent Census, while the percentage of the Tenements with less than five rooms declined from 53·1 to 44·8. A marked decrease is shown since 1891 in the number of one, two, three, and four-roomed Tenements in which more than two persons per room were enumerated. Thus the number of one-roomed Tenements, each containing more than two persons, decreased from 248 to 210; the number of two-roomed Tenements, each containing more than four persons, from 1,663 to 1,219; the number of three-roomed Tenements, each containing more than six persons from 8,419 to 6,660, and the number of four-roomed Tenements, each containing more than eight persons, from 1,696 to 1,337.

In the aggregate of Urban Districts the proportion of Tenements with less than five rooms to the total number of Tenements is 44·1 per cent., and in the aggregate of Rural Districts it is 48·9 per cent.

Tenements in County Boroughs, Municipal Boroughs, and other Urban Districts. Table 20.

The proportion of Tenements with less than five rooms, which averages 44·8 per cent. in the entire Administrative County, shows considerable variations in the larger Urban Districts. The proportion ranges from 15·3 in Rugby, and 17·3 in Erdington, to 43·2 in Warwick, and 49·7 in Birmingham.

Table 22 shows the increase or decrease of population in the Registration County and Registration Districts, as compared with the difference between registered Births and Deaths: the Table has been extended by the addition of a column showing the balance of change which must be ascribed to Migration. The increase of population in the Registration County since 1891, as calculated for the purposes of this Table (see footnote thereto), amounts to 103,987, and the excess of Births over Deaths to 105,594. It follows that the County has sustained a net loss by migration of 1,607 persons. The Registration District where the loss by migration is most pronounced is Birmingham, which comprises the central part of the City of that name, which, with an excess of Births over Deaths amounting to 23,216, and a decrease of 287 in population, shows a loss by migration of 23,503. On the other hand, Aston Registration District, which includes part of the City of Birmingham and the Urban Districts of Aston Manor, Erdington, and Sutton Coldfield, shows an increase of population of 53,358 made up of an excess of Births over Deaths of 45,473 and a gain by migration of 7,885. Solihull Registration District shows a gain by migration of 13,825, and Nuneaton of 5,613.

MARRIAGES, BIRTHS, DEATHS, AND MIGRATION. TABLE 22.

The Females enumerated in the Administrative County and County Boroughs exceed the Males by 33,546; there are thus 1,074 Females to every 1,000 Males. The number of children of school age (three and under fourteen years) is 218,812, of whom 108,886 are boys and 109,926 girls. It is to be observed, however, that the attendance at school of children under five is not compulsory. The number of children aged five and under fourteen years is 176,148, of whom 87,654 are boys and 88,494 girls.

SEXES AND AGES IN THE ADMINISTRATIVE COUNTY TOGETHER WITH COUNTY BOROUGHS. TABLE 23.

The number of persons 65 years of age and upwards is 40,604, and of these 17,727 are Males and 22,877 Females; one Male and one Female claim to be 100 years or upwards. The proportion of persons aged 65 years and upwards enumerated in Rural Districts is 6·8 per cent. of the total Rural population, while in the Urban Districts the proportion is 3·9 per cent. of the total Urban population.

Of the Males, 272,213 are Unmarried, 165,347 are Married, and 15,619 are Widowed. Of the Females, 282,892 are Unmarried, 168,428 are Married, and 35,405 are Widowed.

CONDITION AS TO MARRIAGE. TABLE 27.

The following Table shows the percentages for 1891 and for 1901:—

Condition as to Marriage.	Males.				Females.			
	To 100 at All Ages.		To 100 at Twenty years and upwards.		To 100 at All Ages.		To 100 at Twenty years and upwards.	
	1891.	1901.	1891.	1901.	1891.	1901.	1891.	1901.
Unmarried	61·1	60·1	26·2	28·8	58·9	58·1	25·4	28·4
Married	35·5	36·5	67·4	65·1	33·7	34·6	61·2	59·1
Widowed	3·4	3·4	6·4	6·1	7·4	7·3	13·4	12·5

The percentages in this Table for 1891 relate to the Registration County as then constituted, and those for 1901 to the Administrative County as constituted on the Census day. The difference of boundary between the two Counties does not materially affect the value of these figures for comparative purposes.

It may be noted from the figures that the proportions of the Married to the population at all ages is now higher than it was in 1891, owing to the decrease in the proportion of children through the decline in the birth-rate. The proportion of the Married, however, if calculated on the population aged upwards of twenty years, is distinctly lower than it was ten years ago, among both Males and Females.

Table 29 shows the ages of both Husbands and Wives in combination in the Registration County; in 153,257 cases both the Husband and the Wife were enumerated in the same schedule, and were therefore presumably living together; and in addition there were 7,218 Husbands whose Wives were absent—that is, were not enumerated in the same schedule—and 10,125 Wives whose Husbands were absent on the Census night.

AGES OF HUSBANDS AND WIVES IN COMBINATION. TABLE 29.

Pauper Inmates of Workhouse Establishments in the Registration County number 6,284 persons at all ages, of whom 3,542 are Males and 2,742 Females. This represents approximately 0·7 per cent. of the general population, the rate having remained nearly stationary since 1891; but at advanced ages the proportion is far higher. At 55 years and upwards

WORKHOUSES. TABLE 30.

the proportion per cent. of the population of the same age in Workhouse Establishments is 3·7, and at 65 years and upwards 6·1 per cent.

PRISONS. TABLE 31.

Prisoners in Local and Convict Prisons in the Registration County number 679, against 533 in 1891. Of these 560 are Males and 119 Females. Their ages and civil conditions are shown in Table 31.

OCCUPATIONS. TABLE 32.

The Tables dealing with the occupations of the people have been extended and elaborated. Table 32 contains a list of 379 occupations, and shows the number of Males and Females employed in each. In this and succeeding Tables, Females are separately given as Unmarried and Married or Widowed. A tabular note furnishes information as to ages and other occupational details for industries of special importance in the County.

The following figures give a summary view of the Occupational statistics for the County of Warwick, showing the proportions of Males and Females, over 10 Years of age, engaged in each Order, and also the proportions Unoccupied :—

	Males.	Females.
Total Population	453,179	486,725
Population under 10 Years of age	104,703	106,182
Population 10 Years of age and upwards	348,476	380,543

		Proportion per 10,000 of each Sex 10 Years of age and upwards.	
		Males.	Females.
I.	General or Local Government of the Country	111	17
II.	Defence of the Country ...	33	—
III.	Professional Occupations and their Subordinate Services	204	202
IV.	Domestic Offices or Services	202	1,076
V.	Commercial Occupations ...	434	112
VI.	Conveyance of Men, Goods, and Messages	881	29
VII.	Agriculture	528	14
VIII.	Fishing...	—	—
IX.	In and About, and Dealing in the Products of, Mines and Quarries	326	3
X.	Metals, Machines, Implements, and Conveyances...	2,359	629
XI.	Precious Metals, Jewels, Watches, Instruments, and Games	411	157
XII.	Building and Works of Construction	831	1

		Proportion per 10,000 of each Sex 10 Years of age and upwards.	
		Males.	Females.
XIII.	Wood, Furniture, Fittings, and Decorations	250	68
XIV.	Brick, Cement, Pottery, and Glass	119	15
XV.	Chemicals, Oil, Grease, Soap, Resin, etc.	91	72
XVI.	Skins, Leather, Hair, and Feathers	91	66
XVII.	Paper, Prints, Books, and Stationery	151	124
XVIII.	Textile Fabrics	98	185
XIX.	Dress	295	521
XX.	Food, Tobacco, Drink, and Lodging	589	242
XXI.	Gas, Water, and Electricity Supply, & Sanitary Service	74	—
XXII.	Other, General, and Undefined Workers and Dealers ...	460	135
XXIII.	Without Specified Occupations or Unoccupied ...	1,462	6,332

Certain changes of classification which affect the leading industries of Warwickshire have been introduced and are mainly in the direction of sub-division. Thus Coal and Shale Miners are for the first time separately classed as "Hewers," "Other workers below ground," or "Workers above ground." Persons engaged in Iron Manufacture are abstracted as employed in "Blast Furnaces," in "Puddling Furnaces and Rolling Mills," in "Steel Smelting and Founding," in "Iron Founding," and in the manufacture of certain specific Iron articles. Workers in other Metals are separately described as Manufacturers of the Metal itself or of goods made from the Metal. It must, however, be noted that the persistent efforts made, both before the Census was taken and subsequently by local enquiry, to secure completeness and accuracy of returns in these cases have only been partially successful. In some cases, for instance, the returns have not precisely stated whether a man is employed in a Puddling Furnace, in a Rolling Mill, or in an Iron Foundry, and the figures must consequently be regarded as approximate only.

The following occupational headings, which are not directly liable to errors from alteration of classification or methods of return, have been selected, and in some cases thrown into groups, for comparison, so as to illustrate the progression or retrogression of some of the leading industries of the County since the Census of 1891. Figures showing the total population over 10 Years of age by sexes, with rate per cent. of increase, head the Table, so as to afford a ready means of comparing the distribution and occupational movement of the people in various industries with the growth of population between the two Censuses. The figures for 1901, in the following Table, relate to the Registration County, in order to secure approximate accuracy of comparison with those for 1891. They are consequently not identical with the figures given in Table 32, which relate to the Administrative County.

	Males. 1891.	Males. 1901.	Increase + Decrease − per cent.	Females. 1891.	Females. 1901.	Increase + Decrease − per cent.
Population of Registration County over 10 Years of age	291,970	336,762	+ 15·3	315,599	363,434	+ 15·2
III. 4. Schoolmasters, Teachers, Professors, Lecturers	1,039	1,162	+ 11·8	3,358	3,934	+ 17·2
IV. 1. Domestic Indoor Servants (including those in Hotels, etc.) ...	1,056	1,097	+ 3·9	27,618	26,634	− 3·6
3. Charwomen	—	—	—	3,103	3,631	+ 17·0
Laundry and Washing Service	—	—	—	5,007	5,152	+ 2·9
V. 2. Commercial or Business Clerks	6,068	8,049	+ 32·6	1,464	3,567	+143·6
VI. Conveyance of Men or Goods—						
1. On Railways (excluding Platelayers and Railway Labourers)	5,504	7,992	+ 45·2	—	—	—
2. On Roads (including Domestic Coachmen and Grooms IV., 2)	9,290	14,540	+ 56·5	—	—	—
VII. Agriculture (excluding Gardeners)	19,664	17,003	− 13·5	—	—	—
IX. 1. Coal and Shale Miners	4,205	6,987	+ 66·2	—	—	—
X. 1–7. Metals, Machines, Implements*	52,713	63,941	+ 21·3	14,651	21,223	+ 44·9
9. Cycle and Motor Manufacture...	6,614	12,150	+ 83·7	475	2,330	+390·5
XII. 1. House Building (excluding Gasfitters, Locksmiths, and Bell-hangers)	18,474	24,485	+ 32·5	—	—	—
XIV. Brick, Plain Tile, Terra-Cotta—Manufacture	1,346	1,825	+ 35·6	—	—	—
Glass Manufacture	1,463	1,324	− 9·5	—	—	—
XVI. 2. Saddlery and Harness	1,409	1,413	+ 0·3	431	492	+ 14·2
XVIII. 3. Silk Manufacture	1,336	682	− 49·0	4,254	2,607	− 38·7
XIX. 1. Tailors, Clothiers ... ... Dressmakers ... ... Milliners ... ... Staymakers ... ... Shirtmakers, Seamstresses,—Including XXII., 4, Machinists, Machine Workers (undefined) for Females only	3,084	3,360	+ 8·9	16,127	13,944	− 13·5
Boot, Shoe, Slipper, Patten, Clog—Makers and Dealers ...	3,868	3,262	− 15·7	850	665	− 21·8
* Including:—						
4. Steel Pen Makers	218	309	+ 41·7	2,858	3,451	+ 20·7
6. Gunsmiths, Gun Manufacturers ...	4,780	4,247	− 11·2	—	—	—
7. White Metal & Electro-Plate Ware—Manufacturers; Pewterers ...	1,716	2,005	+ 16·8	827	1,223	+ 47·9

In 1891 the percentage of the total population aged 10 Years and upwards engaged in occupations in the Registration County was, in the case of Males 83·9, in the case of Females 38·2; and in 1901 the percentages are 85·3 and 36·2 respectively. In the Administrative County, together with County Boroughs, the rates in 1901 are 85·4 for Males and 36·7 for Females.

It has already been stated that Females have been abstracted separately as "Unmarried" and "Married or Widowed." Of the 139,566 Females over 10 Years of age engaged in occupations, 105,878, or 76 per cent., are in the former category, and 33,688, or 24 per cent., in the latter. Among the Industries in which Married or Widowed Females are principally engaged, are Silk Manufacture with 957; Steel Pen Making with 904; Button Making with 687; and the Metal Trades generally.

Laundry and Washing Service finds employment for 3,387 Married or Widowed Females; Domestic Indoor Service for 2,338; Dressmaking, Shirtmaking, Millinery, and Staymaking for 2,657; and Tailoring for 948. There are also 3,095 Charwomen Married or Widowed out of a total of 3,683.

OCCUPATIONS OF CHILDREN AGED 10 AND UNDER 14 YEARS. TABLE 33.

The total number of Boys aged 10 and under 14 Years in the Administrative County together with County Boroughs, is 38,161, and of these 4,580, equal to 12·0 per cent., are engaged in Occupations. Of the occupied Males between the ages of 10 and 14 Years, 4,248, or 92·8 per cent., are aged between 13 and 14; and 284, or 6·2 per cent., between 12 and 13; leaving 48, or 1·0 per cent., under 12.

The total number of Girls aged from 10 to 14 is 38,122, and of these 2,740, equal to 7·2 per cent., are engaged in Occupations. Of the occupied Females between the ages of 10 and 14 years, 2,613, or 95·4 per cent., are aged between 13 and 14; 105, or 3·8 per cent., between 12 and 13; while only 22, or 0·8 per cent., are under 12.

Engineering and Machine Making find employment for 149 Boys; Iron, Steel and other Metal Trades for 488 Boys and 497 Girls; and Domestic Indoor Service for 632 Girls; while only 136 Girls are engaged in Dressmaking, Millinery, and Shirtmaking. There are also 1,688 Boys at these ages employed as Messengers, Porters, etc.; and 343 as Agricultural Labourers, Farm Servants.

Occupations of "Pensioned and Retired." Table 34.

The total number of Males returned as "Pensioned" or "Retired," other than Army and Navy Officers, Clergymen, and members of the Medical Profession, is 6,228, being in the proportion of 2·1 per cent. to the number engaged in Occupations, as compared with 4,876, or 2·0 per cent., in 1891. The number of "Retired" Males enumerated in Workhouses and Workhouse Infirmaries who returned their previous Occupations is 1,703, and those in Lunatic Asylums 567, making a total of 2,270. Of "Pensioned" or "Retired" Males, 4,007, or 64·3 per cent., are aged 65 Years and upwards, and 1,294, or 20·8 per cent., are between 55 and 65, while 927, or 14·9 per cent., are under 55 years of age. (See note at head of Table 34.)

The total number of "Pensioned" or "Retired" Females is 2,004, being in the proportion of 1·4 per cent. to the number engaged in Occupations, as compared with 1,863, or 1·5 per cent., in 1891. The number in Workhouses and Workhouse Infirmaries is 670, and in Lunatic Asylums 358, making a total of 1,028. Of "Pensioned" or "Retired" Females 1,173, being 58·5 per cent., are aged 65 Years and upwards, and 412, or 20·6 per cent., are between 55 and 65, leaving 419, or 20·9 per cent., under 55.

It is noteworthy that, among the Retired Males, there were enumerated in Workhouse Establishments and Lunatic Asylums 491 of the 564 General Labourers, and 139 of the 237 Agricultural Labourers, Farm Servants. Among the Retired Females, there were enumerated in these Institutions 287 of the 403 Domestic Indoor Servants, and 165 of the 179 Charwomen.

Of the whole number of Retired Females, 686 are Unmarried, and 1,318 are Married or Widowed.

Occupations in County Boroughs, etc. Table 35.

Table 35 sets forth the Occupations of the People by Sexes and in five groups of Ages for each of the County Boroughs, for Aston Manor Urban District of which the population exceeds 50,000 persons, for the Aggregate of the Urban Districts in the County, including County and Municipal Boroughs, and for the Aggregate of Rural Districts. The total population over 10 Years of age, of Unmarried and of Married or Widowed Females, and the number of each class engaged in Occupations are given separately.

Grouped Occupations in Urban Districts, etc. Table 35A.

Table 35A is a new Table and is so constructed as to show for every Urban District with a population exceeding 5,000 the following Statistics:—

1. The total population, Male and Female, of an age to engage in Occupations, that is, over ten years;
2. The number who are retired or unoccupied;
3. The total number engaged in Occupations;
4. The number engaged in Occupations or groups of Occupations selected so as best to illustrate the prevailing Industries of the County;
5. The number of Children between ten and fourteen years of age engaged in Occupations;
6. The proportion per cent. of Children so engaged to the total Child Population within those years;
7. The number of Unmarried Women and of Married or Widowed Women engaged in Occupations;
8. The proportion of Female Domestic Servants, not including those in Hotels, etc., to a hundred Separate Occupiers or Families.

The following figures, extracted from Table 35A, show for each of the County Boroughs and for each of the Municipal Boroughs and Urban Districts having a population in excess of 20,000 certain details of Occupational Statistics directly bearing on the Social Life of the People :—

—	Females aged 10 Years and upwards.		Males aged 10 and under 14 Years.	Females aged 10 and under 14 Years.	Domestic Indoor Servants.
	Unmarried. Proportion per cent. Occupied.	Married or Widowed. Proportion per cent. Occupied.	Proportion per cent. Occupied.	Proportion per cent. Occupied.	Proportion per cent. to Total number of Separate Occupiers or Families.
Aston Manor (U.D.)	63·4	15·4	13·6	7·3	6·3
Birmingham, City of (C.B.) ...	63·6	19·0	12·6	8·3	11·2
Coventry, City of (C.B.)	63·8	15·6	10·8	8·2	10·9
Nuneaton and Chilvers Coton (U.D.)	56·8	10·6	12·3	6·6	8·3
Royal Leamington Spa (M.B.) ...	57·6	20·2	5·0	4·0	47·4

For similar details for other Urban Districts reference should be made to Table 35A.

Of the 897,835 persons enumerated in the Ancient County of Warwick, 630,840 were born within the County; 15,355 were born in London, being an increase of 1,551 since 1891; 7,233 in Wales and Monmouthshire, an increase of 2,008; 6,434 in Ireland, a decrease of 650; 4,210 in Scotland, an increase of 757; and 2,525 in British Colonies or Dependencies, an increase of 537. BIRTHPLACES TABLE 36.

Persons of Foreign birth number 4,683, an increase of 1,491, and of these 1,536 were abstracted as British Subjects, 216 as Naturalised British Subjects, and 2,931 as Foreigners; an increase in the case of the last-named of 340 since 1891. British Subjects and Naturalised British Subjects number together 1,752, and contrast with a total of 601 in 1891. This wide difference seems to be mainly due to the new instruction on the Census Schedule that persons born abroad should state whether they were British Subjects, Naturalised British Subjects, or Foreign Subjects. Greater accuracy has thus been secured, but the figures have less comparative value.

Of the 2,931 Foreigners, 1,758 are Males and 1,173 Females; there are thus to every 1,000 Males no more than 667 Females, which last figure contrasts with 1,074 in the general population of the County. Natives of Russia and Russian Poland have increased from 659 to 1,022 since the Census of 1891, and Italians from 167 to 468; while persons of German birth have decreased within the same period from 600 to 494. COUNTRY OF BIRTH OF FOREIGNERS. TABLE 37.

The number of persons returned in the Administrative County, together with the County Boroughs, as Blind is 784, and of these 39 also suffer from some other Infirmity. The former figure compares with 534 in 1891. There has therefore been an increase of 250 in the number of persons returned as Blind. THE BLIND, THE DEAF AND DUMB, THE DEAF, AND THE INSANE. TABLE 38.

Deaf and Dumb persons, including 32 who are said to be Dumb only, number 607 as against 392 in 1891; an increase of 215. Of these 607 persons, 10 who are returned as Deaf and Dumb, and 8 as Dumb only, suffer from some other Infirmity.

The large increases among "Blind" and "Deaf and Dumb" persons are, to a great extent, due to the presence in the Administrative County of Institutions for persons so afflicted, which, being outside the Registration County, were not included in the figures for Warwickshire in 1891.

Lunatics now number 1,619, including 17 afflicted with some other Infirmity; and Imbecile or Feeble-minded 1,339, including 24 otherwise afflicted. The total of these

classes is 2,958, against 2,230 in 1891. In comparing these figures, however, attention must be paid to the fact that the heading to the Infirmities Column of the Census Schedule was not uniform at the two Censuses. In 1891 the words adopted were, "Lunatic, Imbecile, or Idiot," and this expression might have led to more frequent concealment of cases of mental derangement than the form of words adopted for the recent Census, when Occupiers were instructed to describe the afflicted person either under the title "Lunatic," or under that of "Imbecile, Feeble-minded." For this reason a calculation of the increase per cent. on the population would be misleading. It may be noted that of the 2,958 persons returned as mentally deranged, 2,205 were the inmates of Institutions, comprising 1,643 in Public and Private Lunatic Asylums, 557 in Workhouses, and 5 in other Institutions; the remaining 753 were residing with relatives or in unlicensed houses.

Of the 557 mentally deranged persons enumerated in Workhouses, 152 were returned as Lunatics and 405 as Imbecile or Feeble-minded; and of the 753 not enumerated in Institutions, 26 were returned as Lunatics and 727 as Imbecile or Feeble-minded.

REGINALD MACLEOD, Registrar General.
NOEL A. HUMPHREYS.
JOHN TATHAM.

ALFRED J. MUNDY, Secretary.
A. BELLINGHAM, Assistant Secretary.

Census Office,
Millbank, London, S.W.
1st July, 1902.

WARWICKSHIRE.

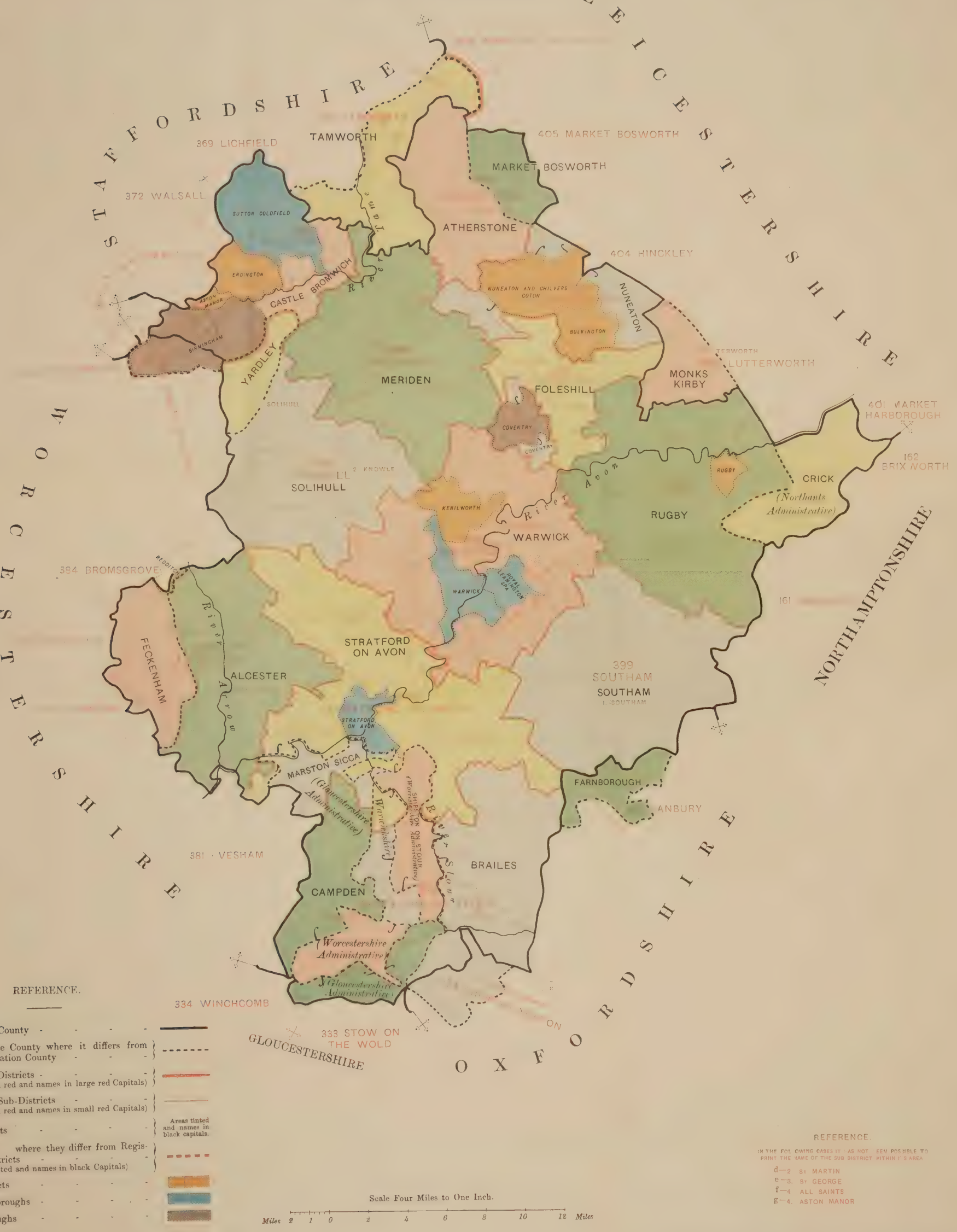

REFERENCE.

Registration County	
Administrative County where it differs from the Registration County	
Registration Districts (Numbers in red and names in large red Capitals)	
Registration Sub-Districts (Numbers in red and names in small red Capitals)	
Rural Districts	Areas tinted and names in black capitals.
Ditto where they differ from Registration Districts (Areas tinted and names in black Capitals)	
Urban Districts	
Municipal Boroughs	
County Boroughs	

Scale Four Miles to One Inch.

Miles 2 1 0 2 4 6 8 10 12 Miles

REFERENCE.

IN THE FOLLOWING CASES IT HAS NOT BEEN POSSIBLE TO PRINT THE NAME OF THE SUB DISTRICT WITHIN ITS AREA

d—2 ST MARTIN
e—3. ST GEORGE
f—4 ALL SAINTS
g—4. ASTON MANOR

Heliozincographed at the Ordnance Survey Office, Southampton, 1902.

COUNTY OF WARWICK.

TABLE 1.—ANCIENT COUNTY, ADMINISTRATIVE COUNTY (together with 2 COUNTY BOROUGHS), and REGISTRATION COUNTY.—AREA; HOUSES and POPULATION 1891 and 1901.

COUNTY OF WARWICK.		AREA in Statute Acres.	HOUSES. Inhabited.	HOUSES. Uninhabited.* In Occupation.	HOUSES. Uninhabited.* Not in Occupation.	HOUSES. Building.	POPULATION. Persons.	POPULATION. Males.	POPULATION. Females.
ANCIENT or GEOGRAPHICAL COUNTY (including part of the CITY of BIRMINGHAM).	1891	577,462	165,646	9,085		949	805,072	388,261	416,811
	1901		188,985	7,008	6,702	1,080	897,835	433,384	464,451
ADMINISTRATIVE COUNTY, together with the CITIES and COUNTY BOROUGHS of BIRMINGHAM † and COVENTRY.	1891	579,885	172,329	9,303		1,016	838,028	403,941	434,087
	1901		198,174	7,153	6,975	1,099	939,904	453,179	486,725
REGISTRATION COUNTY (including part of the CITY of BIRMINGHAM).	1891	626,364	166,228	9,384		1,030	802,662	389,013	413,649
	1901		191,962	7,058	7,444	1,300	906,601	439,346	467,255

* In this and succeeding Tables all houses in which no person abode on the night of the Census are classed as "Uninhabited"; of such "Uninhabited" houses, those which were in general occupation for business or other purposes are placed under the sub-heading, "In Occupation."

† Parts of the City and County Borough of Birmingham are situated in the Counties of Stafford and Worcester, but for convenience the entire City is shown with the Administrative County of Warwick.

TABLE 2.—DIFFERENCES between the ANCIENT, ADMINISTRATIVE, and REGISTRATION COUNTIES.—INHABITED HOUSES and POPULATION 1901.

CIVIL PARISHES.*	INHABITED HOUSES, 1901.	POPULATION, 1901. Persons.	POPULATION, 1901. Males.	POPULATION, 1901. Females.
ANCIENT COUNTY	188,985	897,835	433,384	464,451
Deduct (*a*)—Parts of the ANCIENT COUNTY of WARWICK in other ADMINISTRATIVE COUNTIES	1,468	6,950	3,233	3,717
Add (*b*)—Parts of the ADMINISTRATIVE COUNTY of WARWICK in other ANCIENT COUNTIES	10,657	49,019	23,028	25,991
ADMINISTRATIVE COUNTY, together with the Cities and County Boroughs of Birmingham † and Coventry	198,174	939,904	453,179	486,725
Deduct (*c*)—Parts of the ADMINISTRATIVE COUNTY of WARWICK in other REGISTRATION COUNTIES	19,205	92,121	41,841	50,280
Add (*d*)—Parts of the REGISTRATION COUNTY of WARWICK in other ADMINISTRATIVE COUNTIES	12,993	58,818	28,008	30,810
REGISTRATION COUNTY	191,962	906,601	439,346	467,255
(*a*)—Parts of the ANCIENT COUNTY of WARWICK in other ADMINISTRATIVE COUNTIES:—				
In the ADMINISTRATIVE COUNTY of LEICESTER— Hinckley, *part of* (404 : 2)	2	12	5	7
In the ADMINISTRATIVE COUNTY of OXFORD— Mollington, *part of* (155 : 3)...	20	76	34	42
In the ADMINISTRATIVE COUNTY of STAFFORD— Tamworth, *part of* (368 : 1)	463	2,239	1,075	1,164
Tamworth, *part of* (368 : 2)	270	1,226	580	646
In the ADMINISTRATIVE COUNTY of WORCESTER— Upper Ipsley (397 : 1)	713	3,397	1,539	1,858
Total of (*a*)	1,468	6,950	3,233	3,717

* The numbers in parenthesis following the names of the Civil Parishes refer to the Registration Districts and Sub-Districts within which the several Parishes are situated.

† See Note † to Table 1.

COUNTY OF **WARWICK**—*continued.*

TABLE 2.—DIFFERENCES between the ANCIENT, ADMINISTRATIVE, and REGISTRATION COUNTIES.—INHABITED HOUSES and POPULATION 1901—*continued.*

CIVIL PARISHES.	INHABITED HOUSES, 1901.	POPULATION, 1901.		
		Persons.	Males.	Females.
(*b*)—Parts of the ADMINISTRATIVE COUNTY of WARWICK in other ANCIENT COUNTIES:—				
In the ANCIENT COUNTY of NORTHAMPTON—				
Stoneton (399 : 1)	3	18	9	9
In the ANCIENT COUNTY of STAFFORD—				
Harborne (*Birmingham County Borough*)* (385 : 3) ...	2,133	10,113	4,580	5,533
In the ANCIENT COUNTY of WORCESTER—				
Balsall Heath (*Birmingham County Borough*)* (385 : 1)	8,510	38,827	18,405	20,422
Oldberrow (397 : 1)	11	61	34	27
Total of (*b*)	10,657	49,019	23,028	25,991
(*c*)—Parts of the ADMINISTRATIVE COUNTY of WARWICK in other REGISTRATION COUNTIES:—				
In the REGISTRATION COUNTY of LEICESTER—				
Copston Magna (400 : 1)	19	78	39	39
Monks Kirby (400 : 1)	127	589	266	323
Pailton (400 : 1)	122	466	248	218
Stretton under Foss (400 : 1)	72	281	135	146
Wibtoft (400 : 1)	17	70	39	31
Willey (400 : 1)	24	97	53	44
In the REGISTRATION COUNTY of OXFORD—				
Avon Dassett (155 : 3)	49	228	97	131
Barton on the Heath (154 : 2)	35	154	79	75
Farnborough (155 : 3)	72	312	127	185
Little Compton (154 : 2)	77	295	146	149
Long Compton (154 : 2)	134	529	266	263
Radway (155 : 2)	53	216	100	116
Ratley (155 : 2)	83	317	169	148
Shotteswell (155 : 3)	53	198	103	95
Warmington (155 : 3)	78	269	124	145
In the REGISTRATION COUNTY of STAFFORD—				
Amington and Stonydelph (368 : 1)	198	963	506	457
Austrey (368 : 1)	83	329	165	164
Bolehall and Glascote (368 : 2)	678	3,689	1,914	1,775
Kingsbury (368 : 2)	537	2,747	1,442	1,305
Middleton (368 : 2)	90	391	202	189
Newton Regis (368 : 1)	119	476	253	223
Seckington (368 : 1)	13	80	39	41
Shuttington (368 : 1)	107	594	320	274
Wilnecote and Castle Liberty (368 : 1)...	88	472	226	246
Wilnecote and Castle Liberty (368 : 2)...	566	2,855	1,471	1,384
In the REGISTRATION COUNTY of WORCESTER—				
Balsall Heath (*Birmingham County Borough*)* (385 : 1)	8,510	38,827	18,405	20,422
Edgbaston (*Birmingham County Borough*)* (385 : 2) ...	5,068	26,486	10,327	16,159
Harborne (*Birmingham County Borough*)* (385 : 3) ...	2,133	10,113	4,580	5,533
Total of (*c*)	19,205	92,121	41,841	50,280

* See Note †, Table 1.

COUNTY OF **WARWICK**—*continued.*

TABLE 2.—DIFFERENCES between the ANCIENT, ADMINISTRATIVE, and REGISTRATION COUNTIES.—INHABITED HOUSES and POPULATION 1901—*continued.*

CIVIL PARISHES.	INHABITED HOUSES, 1901.	POPULATION, 1901.		
		Persons.	Males.	Females.
(*d*)—Parts of the REGISTRATION COUNTY of WARWICK in other ADMINISTRATIVE COUNTIES:—				
In the ADMINISTRATIVE COUNTY of GLOUCESTER—				
Admington (398 : 1)	28	129	68	61
Batsford (398 : 2)	20	106	51	55
Bourton on the Hill (398 : 1)	102	395	201	194
Chipping Campden (398 : 1)	405	1,542	741	801
Clifford Chambers (396 : 2)	74	333	147	186
Clopton (398 : 1)	5	28	13	15
Dorsington (396 : 2)	16	59	28	31
Ebrington (398 : 1)	113	491	261	230
Hidcote Bartrim (398 : 1)	11	55	27	28
Lemington (398 : 2)	15	67	36	31
Marston Sicca (396 : 2)	71	288	154	134
Mickleton (398 : 1)	138	577	293	284
Moreton in the Marsh (398 : 2)	316	1,374	658	716
Preston on Stour (396 : 2)	72	273	127	146
Quinton (398 : 1)	92	385	195	190
Todenham (398 : 2)	74	292	142	150
Welford on Avon (396 : 2)	135	467	242	225
Weston on Avon (396 : 2)	16	65	35	30
In the ADMINISTRATIVE COUNTY of LEICESTER—				
Atterton (389 : 1)	6	29	16	13
Fenny Drayton (389 : 1)	27	112	53	59
Ratcliffe Culey (389 : 1)	46	212	103	109
Sheepy Magna (389 : 1)	107	464	232	232
Sheepy Parva (389 : 1)	14	63	31	32
Witherley (389 : 1)	105	493	249	244
In the ADMINISTRATIVE COUNTY of NORTHAMPTON—				
Barby (393 : 2)...	113	450	211	239
Claycoton (393 : 2)	17	66	36	30
Crick (393 : 2)	171	613	281	332
Elkington (393 : 2)	13	74	41	33
Kilsby (393 : 2)	125	475	220	255
Lilbourne (393 : 2)	51	184	91	93
Stanford (393 : 2)	7	35	19	16
Yelvertoft (393 : 2)	104	387	187	200
In the ADMINISTRATIVE COUNTY of WORCESTER—				
Abbots Morton (397 : 1)	43	146	71	75
Alderminster (396 : 2)	94	436	208	228
Blockley (398 : 1)	478	1,812	869	943
Feckenham (397 : 1)	835	3,925	1,916	2,009
Feckenham Urban (397 : 1)	157	658	310	348
Inkberrow (397 : 1)	342	1,461	706	755
Shipston on Stour (398 : 2)...	338	1,564	761	803
Tidmington (398 : 2)...	10	36	14	22
Tredington (398 : 3)	210	854	420	434
Upper Ipsley (397 : 1)	713	3,397	1,539	1,858
Yardley (394 : 1)	7,164	33,946	16,005	17,941
Total of (*d*)	12,993	58,818	28,008	30,810

COUNTY OF WARWICK—*continued.*

TABLE 3.—ANCIENT COUNTY.—POPULATION at each SUCCESSIVE CENSUS with INCREASE per cent. of POPULATION during each INTERCENSAL PERIOD.

CENSUS YEAR.	POPULATION.	Increase per cent. during preceding intercensal period.	CENSUS YEAR.	POPULATION.	Increase per cent. during preceding intercensal period.
1801	206,798	—	1861	561,855	18·3
1811	228,906	10·7	1871	634,189	12·9
1821	274,482	19·9	1881	737,339	16·3
1831	336,645	22·6	1891	805,072	9·2
1841	401,703	19·3	1901	897,835	11·5
1851	475,013	18·2			

TABLE 4.—PARLIAMENTARY CONSTITUENCIES.—AREA; HOUSES 1901, and POPULATION 1891 and 1901.

PARLIAMENTARY CONSTITUENCIES.	AREA in Statute Acres.	HOUSES, 1901.				POPULATION.			
		Inhabited.	Uninhabited.		Building.	1891.	1901.		
			In Occupation.	Not in Occupation.		PERSONS.	PERSONS.	Males.	Females.
ANCIENT COUNTY	577,462	188,985	7,008	6,702	1,080	805,072	897,835	433,384	464,451
DIVISIONS of COUNTY ...	549,492	52,841	1,137	2,515	537	202,981	244.252	119,968	124,284
BOROUGHS or DIVISIONS of BOROUGHS	27,970	136,144	5,871	4,187	543	602,091	653,583	313,416	340,167
DIVISIONS of COUNTY:—									
1. Northern or Tamworth ...	105,663	14,680	274	685	252	54,137	72,361	34,846	37,515
2. North Eastern or Nuneaton...	95,589	14,783	273	507	159	52,644	68,998	34,736	34,262
3. South Western or Stratford on Avon	176,920	10,597	211	604	44	46,463	46,672	22,465	24,207
4. South Eastern or Rugby ...	171,320	12,781	379	719	82	49,737	56,221	27,921	28,300
BOROUGHS or DIVISIONS of BOROUGHS:—									
ASTON MANOR*	960	16,129	278	338	31	68,639	77,326	37,009	40,317
BIRMINGHAM (*part of*) †:—									
1. Edgbaston Division (*part of*) ‡	10,703	11,422	169	319	77	50,452	56,163	24,587	31,576
2. West Division		15,187	772	524	37	69,080	76,341	37,178	39,163
3. Central Division		11,352	1,680	355	35	59,520	54,187	26,357	27,830
4. North Division...		12,429	548	401	15	62,948	60,328	29,123	31,205
5. East Division		16,875	302	474	79	65,683	82,557	41,197	41,360
6. Bordesley Division		20,400	733	680	91	81,795	99,018	48,927	50,091
7. South Division (*part of*) § ...		9,523	465	320	27	50,119	44,670	21,730	22,940
COVENTRY	6,447	14,183	567	431	116	54,755	63,918	30,865	33,053
WARWICK and LEAMINGTON ...	9,860	8,644	357	345	35	39,100	39,075	16,443	22,632

* The Parliamentary Borough of Aston Manor is co-extensive with the Urban District of the same name.
† The Parliamentary Borough of Birmingham is co-extensive with the City and County Borough of the same name.
‡ Parts of the Edgbaston Division of Birmingham are in the Ancient Counties of Stafford and Worcester. The entire division contains:—
16,006 | 248 | 462 | 117 | 67,612 || 77,588 | 34,500 | 43,088
§ Part of the South Division of Birmingham is in the Ancient County of Worcester. The entire division contains:—
15,582 | 600 | 476 | 27 | 71,475 || 72,185 | 34,802 | 37,383

COUNTY OF **WARWICK**—*continued.*

TABLE 5.—ECCLESIASTICAL PARISHES or DISTRICTS in the ANCIENT COUNTY.—INHABITED HOUSES and POPULATION 1901.

NOTE.—In the case of Ecclesiastical Parishes created by Orders in Council, the names given in such Orders have been invariably adopted. The Parishes are arranged alphabetically, those having compound names being placed in the order indicated by the usual pronunciation of those names; thus Great Packington will be found under the letter G, and South Leamington, under the letter S.

Ecclesiastical Parish or District, and Diocese in which situated.	Date of Formation.	Inhabited Houses, 1901.	Population, 1901.	Ancient Parish in which situated.	Number of Registration District.
Alcester, St. Nicholas, with Weethley, St. James (*Worc.*)	—	537	2,336	Alcester, and Weethley	397
Allesley :—					
All Saints (*Worc.*)	—	166	644	Allesley ...	388
St. Andrew, Eastern Green (*Worc.*)	1876	53	218		
Alveston, St. James (*Worc.*)	—	211	862	Alveston ...	396
Ansley, St. Laurence (*Worc.*)	—	254	1,263	Ansley	389
Ansty, St. James, with Shilton, St. Andrew (*Worc.*)	—	135	542	Ansty, and Shilton	391
Arley, St. Wilfrid (*Worc.*)	—	51	201	Arley	390
Arrow, Holy Trinity, with Oversley (*Worc.*)	—	117	626	Arrow	397
Ashow, The Assumption of Our Lady (*Worc.*)	—	36	133	Ashow	395
Ashted, St. James (*Worc.*)	1853	3,636	17,441	Aston	387
Astley, St. Mary (*Worc.*)	—	58	293	Astley	390
Aston [a] :—					387
St. Peter and St. Paul (*Worc.*)	—	8,736	42,374	Aston	387
Aston Brook, St. Mary (*Worc.*)	1864	2,890	14,215		
Aston Cantlow [b] :—					
St. John the Baptist (*Worc.*)	—	99	372	Aston Cantlow	397
Atherstone, St. Mary (*Worc.*)	1851	1,086	5,248	Mancetter ...	389
Atherstone on Stour, St. Mary (*Worc.*)	—	17	68	Atherstone on Stour	396
Attleborough, Holy Trinity (*Worc.*)	1843	751	3,606	Nuneaton ...	390
Austrey, St. Nicholas (*Worc.*)	—	83	329	Austrey	368
Avon Dassett, St. John the Baptist (*Worc.*)	—	49	228	Avon Dassett ...	155
Baddesley Clinton, St. James (*Worc.*)	—	29	146	Baddesley Clinton	394
Baddesley Ensor, St. Nicholas (*Worc.*)	—	216	1,121	Baddesley Ensor	389
Baginton, St. John the Baptist (*Worc.*)	—	41	174	Baginton ...	395
Barcheston, St. Martin (*Worc.*)	—	31	130	Barcheston ...	398
Barford, St. Peter (*Worc.*)	—	183	689	Barford	395
Barston, St. Swithin (*Worc.*)	1893	74	336	Barston	394
Barton on the Heath, St. Laurence (*Worc.*)	—	35	154	Barton on the Heath	154
Baxterley (*Worc.*)	—	68	336	Baxterley ...	389
Bearley, St. Mary the Virgin (*Worc.*)	—	45	190	Bearley	396
Beaudesert, St. Nicholas (*Worc.*)	—	36	158	Beaudesert ...	396
Bedworth, All Saints (*Worc.*)	—	1,486	7,169	Bedworth ...	391
Berkswell, St. John the Baptist (*Worc.*)	—	366	1,519	Berkswell ...	388
Bickenhill, St. Peter (*Worc.*)	—	454	2,213	Bickenhill ...	388 & 394
Bidford, St. Laurence (*Worc.*)	—	346	1,369	Bidford	397
Billesley, All Saints (*Worc.*)	—	8	33	Billesley	396
Bilton [c] :—					
St. Mark (*Worc.*) ...	—	197	1,046	Bilton	393
Binley, St. Bartholomew (*Worc.*)	—	72	377	Binley, and the formerly Extra Parochial place of Combe Fields	391 & 393
Binton, St. Peter (*Worc.*)	—	52	228	Binton	396
Birdingbury, St. Leonard (*Worc.*)	—	46	207	Birdingbury ...	393
Birmingham :—					
All Saints (*Worc.*)...	1834	4,450	24,896	Birmingham ...	386
Christ Church, Summerfield (*Worc.*)	1885	2,414	11,514		
Church of Bishop Ryder (*Worc.*)	1841	1,299	6,296		
Immanuel (*Worc.*)...	1865	1,284	6,126		
St. Aidan, Small Heath (*Worc.*)	1897	1,526	7,265	Aston	387
St. Asaph (*Worc.*)...	1869	2,155	9,540	Birmingham ...	386
St. Barnabas * (*Worc.*)	1861	1,464	6,366		
St. Bartholomew (*Worc.*)	1847	760	4,261		
St. Chrysostom (*Worc.*)	1890	2,649	13,592		
St. Cuthbert (*Worc.*)	1872	3,235	15,503		
St. David (*Worc.*)...	1866	2,012	9,697		
St. Edward (*Worc.*)	1899	1,656	8,123		
St. Gabriel (*Worc.*)	1869	916	4,473	Aston, and Birmingham	386 & 387
St. George (*Worc.*)	1830	2,758	13,090	Birmingham ...	386
St. John, Ladywood (*Worc.*)	1854	2,236	10,396		
St. Jude (*Worc.*) ...	1845	661	3,451		
St. Laurence (*Worc.*)	1868	1,149	5,723	Aston	387
St. Luke (*Worc.*) ...	1843	2,189	9,512	Birmingham ...	386
St. Margaret (*Worc.*)	1876	1,458	6,374		
St. Mark (*Worc.*) ...	1843	3,478	16,586		
St. Martin (*Worc.*)...	—	968	5,102		
St. Mary (*Worc.*) ...	1841	665	3,665		
St. Matthias (*Worc.*)	1856	1,590	7,095		
St. Nicolas (*Worc.*)	1869	1,004	4,915		
St. Paul (*Worc.*) ...	1841	2,557	11,751		
St. Philip * (*Worc.*)	—	968	5,762		
St. Saviour (*Worc.*)	1874	1,315	6,028		
St. Stephen (*Worc.*)	1844	2,459	12,196		
St. Thomas (*Worc.*)	1834	1,832	8,973		
Bishops Itchington, St. Michael (*Worc.*)	—	185	796	Bishops Itchington	399
Bishops Tachbrook, St. Chad (*Worc.*)	—	133	578	Bishops Tachbrook	395
Bishopton, St. Peter (*Worc.*)	—	11	43	Old Stratford ...	396
Boldmere, St. Michael (*Worc.*)	1857	1,088	5,023	Sutton Coldfield	387
Bordesley :—					
Holy Trinity (*Worc.*)	1864	2,502	11,458	Aston	387
St. Alban the Martyr (*Worc.*)	1871	2,132	10,337		
St. Andrew (*Worc.*)	1846	4,726	23,335		
St. Oswald (*Worc.*)	1889	2,315	11,245		
St. Patrick (*Worc.*), *part of* †	1900	488	2,212		
Bourton on Dunsmore, St. Peter (*Worc.*)	—	65	273	Bourton on Dunsmore	393
Brailes, St. George, with Winderton, St. Peter and St. Paul (*Worc.*)	—	237	893	Brailes	398
Brinklow, St. John the Baptist (*Worc.*)	—	152	632	Brinklow ...	393
Bubbenhall, St. Giles (*Worc.*)	—	51	202	Bubbenhall ...	395
Budbrooke, St. Michael (*Worc.*)	—	135	1,000	Budbrooke ...	395

* On the 21st June, 1901, part of the Parish of St. Philip, Birmingham, containing 161 inhabited houses and 766 population at the time of the Census, was transferred to that of St. Barnabas, Birmingham.

† The Ecclesiastical Parish of Bordesley, St. Patrick, is partly in the Ancient County of Worcester; the entire Parish contains 1,106 inhabited houses, and 4,949 population.

[a] See also Ashted, Aston Brook, Birmingham, Bordesley, Castle Bromwich, Deritend, Duddeston, Erdington, Lozells, Nechells, Saltley, Small Heath, Sparkbrook, Ward End, and Water Orton.

[b] See also Wilmcote.

[c] See also New Bilton.

COUNTY OF WARWICK—*continued.*

TABLE 5.—ECCLESIASTICAL PARISHES or DISTRICTS in the ANCIENT COUNTY.—INHABITED HOUSES and POPULATION 1901—*continued.*

Ecclesiastical Parish or District, and Diocese in which situated.	Date of Formation.	Inhabited Houses, 1901.	Population, 1901.	Ancient Parish in which situated.	Number of Registration District.
Bulkington, St. James (*Worc.*)	—	390	1,529	Bulkington ...	390
Burmington, St. Nicholas (*Worc.*)	—	33	173	Burmington ...	398
Burton Dassett (or Dassett Magna), All Saints (*Worc.*)	—	128	523	Burton Dassett	399
Burton Hastings, St. Botolph (*Worc.*)	—	28	124	Burton Hastings	390
Butlers Marston, St. Peter and St. Paul (*Worc.*)	—	52	199	Butlers Marston	398
Caldecote, St. Theobald and St. Chad (*Worc.*)	—	31	136	Caldecote ...	390
Castle Bromwich, St. Mary and St. Margaret (*Worc.*)	1878	178	815	Aston	387
Charlecote, St. Leonard (*Worc.*)	—	54	232	Charlecote ...	396
Cherington, St. John the Baptist (*Worc.*)	—	56	220	Cherington ...	398
Chesterton, St. Giles (*Worc.*)	—	33	142	Chesterton ...	399
Chilvers Coton, All Saints (*Worc.*)	—	1,199	5,787	Chilvers Coton	390
Church Lawford, St. Peter, with Newnham Regis (*Worc.*)	—	80	293	Church Lawford, and Newnham Regis	393
Churchover, Holy Trinity (*Worc.*)	—	63	294	Churchover ...	393
Claverdon, St. Michael, with Norton Lindsey, Holy Trinity (*Worc.*)	—	208	769	Claverdon, and Norton Lindsey	395 & 396
Claybrooke, St. Peter (*Pet.*), *part of* *	—	17	70	Claybrooke ...	400
Clifton on Dunsmore, St. Mary, with Brownsover, St. Michael and All Angels (*Worc.*)	—	225	915	Clifton on Dunsmore	393
Coleshill, St. Peter and St. Paul (*Worc.*)	—	476	2,593	Coleshill ...	388
Combrook, St. Margaret, with Compton Verney (*Worc.*)	—	60	289	Compton Verney, and Kineton	396
Corley (*Worc.*)... ...	—	72	294	Corley	388
Coughton, St. Peter (*Worc.*)	—	150	635	Coughton .	397
Coventry [a]:—				Coventry:—	
All Saints (*Worc.*)..	1869	1,446	6,880	Holy Trinity, and St. Michael and St. John the Baptist	392
Christ Church, Grey Friars (*Worc.*)	1900	690	3,105	St. Michael and St. John the Baptist	392
Holy Trinity (*Worc.*)	—	1,949	8,571	Holy Trinity..	391 & 392
St. John the Baptist (*Worc.*)	—	1,507	6,726	St. Michael and St. John the Baptist	392
St. Mark (*Worc.*) ...	1869	2,101	9,456	Holy Trinity, and St. Michael and St. John the Baptist	392
St. Michael (*Worc.*)	—	789	3,694	St. Michael and St. John the Baptist	392
St. Peter (*Worc.*) ...	1842	3,217	14,327	Holy Trinity	392
St. Thomas (*Worc.*)	1844	2,032	9,110	St. Michael and, St. John the Baptist	392
Cubbington, St. Mary (*Worc.*)	—	276	1,164	Cubbington ..	395
Curdworth, St. Nicholas (*Worc.*)	—	201	1,107	Curdworth ...	387
Deritend:—					
St. Basil (*Worc.*) ..	1886	1,177	5,903	Aston	387
St. John the Baptist (*Worc.*)	1890	971	4,732		
Drayton Bassett, St. Peter (*Lich.*), *part of* †	—	—	—	Drayton Bassett	368
Duddeston:—					
St. Anne (*Worc.*) ...	1869	1,265	6,128	Aston	387
St. Matthew (*Worc.*)	1842	1,754	8,352		
Dunchurch, St. Peter (*Worc.*)	—	295	1,216	Dunchurch ...	393
Eatington, St. Thomas à Becket (*Worc.*)	—	127	532	Eatington ...	396
Edgbaston:—					
St. Augustine (*Worc.*)	1889	1,265	6,799	Edgbaston ...	385
St. Bartholomew (*Worc.*)	—	1,358	7,319		
St. George (*Worc.*)	1852	1,226	6,362		
St. James (*Worc.*) ..	1852	1,219	6,006		
Elmdon, St. Nicholas (*Worc.*)	—	42	203	Elmdon	394
Emscote, All Saints (*Worc.*)	1861	588	2,518	Warwick St. Nicholas	395
Erdington, St. Barnabas (*Worc.*)	1858	2,966	15,695	Aston	387
Exhall, St. Giles (*Worc.*)	—	243	1,089	Exhall near Coventry	391
Exhall, St. Giles (*Worc.*)	—	77	294	Exhall near Alcester, and Wixford	397
Farnborough, St. Botolph (*Worc.*)	—	72	312	Farnborough ...	155
Fenny Compton, St. Peter (*Worc.*)	—	126	489	Fenny Compton	399
Fillongley, St. Mary and All Saints (*Worc.*)	—	242	1,102	Fillongley ...	388
Foleshill:—					
St. Laurence (*Worc.*)	—	1,206	5,376	Foleshill	391
St. Paul (*Worc.*) ...	1842	1,495	6,562		391 & 392
Frankton, St. Nicholas (*Worc.*)	—	50	234	Frankton ...	393
Gaydon, St. Giles, with Chadshunt, All Saints (*Worc.*)	1879	77	351	Chadshunt, and Gaydon	399
Grandborough, St. Peter (*Worc.*)	—	90	331	Grandborough...	393
Great Packington, St. James the Less, with Little Packington, St. Bartholomew (*Worc.*)	—	63	326	Great Packington, and Little Packington	388
Grendon, All Saints (*Worc.*)	—	131	738	Grendon	389
Halford, St. Mary (*Worc.*)	—	58	217	Halford	398
Hampton in Arden [b]:					
St. Mary and St. Bartholomew (*Worc.*)	—	196	875	Hampton in Arden	388
Hampton Lucy, St. Peter (*Worc.*)	—	103	437	Fulbrook, and Hampton Lucy	396
Harborough Magna, All Saints (*Worc.*)	—	77	335	Harborough Magna	393
Harbury, All Saints (*Worc.*)	—	304	1,130	Harbury	399
Hartshill, Holy Trinity (*Worc.*)	1848	399	2,002	Mancetter ..	389
Haseley, St. Mary (*Worc.*)	—	48	235	Haseley	395
Haselor, St. Mary and All Saints (*Worc.*)	—	64	253	Haselor	397
Hatton, Holy Trinity (*Worc.*)	—	210	1,934	Hatton	395
Headless Cross, St. Luke (*Worc.*), *part of* ‡	1850	442	1,992	Ipsley	397
Henley in Arden, St. John the Baptist (*Worc.*)	—	243	1,012	Wootton Wawen	396
Hill, St. James (*Worc.*)	1853	451	1,882	Sutton Coldfield	387
Hillmorton, St. John the Baptist (*Worc.*)	—	274	1,243	Hillmorton ...	393
Hinckley, Trinity (*Pet.*), *part of* §	1843	2	12	Hinckley ...	404

* The Ecclesiastical Parish of Claybrooke, St. Peter, is partly in the Ancient County of Leicester; the entire Parish contains 236 inhabited houses, and 855 population.

† The greater part of the Ecclesiastical Parish of Drayton Bassett, St. Peter, containing 95 inhabited houses and 476 population, is in the Ancient County of Stafford.

‡ The Ecclesiastical Parish of Headless Cross, St. Luke, is partly in the Ancient County of Worcester; the entire Parish contains 854 inhabited houses, and 3,775 population.

§ The Ecclesiastical Parish of Hinckley, Trinity, is partly in the Ancient County of Leicester; the entire Parish contains 559 inhabited houses, and 2,534 population.

[a] See also Keresley and Coundon, and Wyken.

[b] See also Knowle, Nuthurst cum Hockley Heath, and Temple Balsall.

COUNTY OF **WARWICK**—*continued.*

TABLE 5.—ECCLESIASTICAL PARISHES or DISTRICTS in the ANCIENT COUNTY.—INHABITED HOUSES and POPULATION 1901—*continued.*

Ecclesiastical Parish or District, and Diocese in which situated.	Date of Formation.	Inhabited Houses, 1901.	Population, 1901.	Ancient Parish in which situated.	Number of Registration District.
Honiley, St. John the Baptist (*Worc.*)	—	11	58	Honiley	395
Honington, All Saints (*Worc.*)	—	43	150	Honington ...	398
Hunningham, St. Margaret (*Worc.*)	—	50	217	Hunningham ...	395
Idlicote, St. James (*Worc.*)	—	18	75	Idlicote	398
Ilmington, St. Mary (*Worc.*), *part of* *	—	161	601	Ilmington ...	398
Ipsley [a]:—					
St. Peter (*Worc.*) ...	—	438	2,231	Ipsley	397
Kenilworth:—					
St. John the Evangelist (*Worc.*)	1854	328	1,326	Kenilworth ...	395
St. Nicholas (*Worc.*)	—	785	3,218		
Keresley and Coundon, St. Thomas (*Worc.*)	1848	187	869	Coventry Holy Trinity, and Coventry St. Michael and St. John the Baptist	388 & 391
Kineton [b]:—					
St. Peter (*Worc.*) ...	—	236	1,008	Kineton	396
Kingsbury, St. Peter and St. Paul (*Worc.*)	—	537	2,747	Kingsbury ...	368
Kinwarton, St. Mary (*Worc.*)	—	99	410	Great Alne, and Kinwarton	397
Knowle, St. John the Baptist, St. Laurence, and St. Ann (*Worc.*)	1859	494	2,174	Hampton in Arden	394
Ladbrooke, All Saints (*Worc.*)	—	49	190	Ladbrooke ...	399
Lapworth, St. Mary the Virgin (*Worc.*)	—	173	727	Lapworth ..	394
Lea Marston, St. John the Baptist (*Worc.*)	—	63	246	Lea Marston ...	388
Leamington Hastings, All Saints (*Worc.*)	—	105	417	Leamington Hastings	393
Leamington Priors [c]:					
All Saints (*Worc.*) ...	—	1,582	7,124	Leamington Priors	395
Holy Trinity (*Worc.*)	1900	481	2,401		
St. Mary (*Worc.*) ...	1840	1,019	4,378		
St. Paul (*Worc.*) ...	1878	920	4,143		
Leek Wootton, All Saints (*Worc.*)	—	89	404	Leek Wootton...	395
Lighthorne, St. Laurence (*Worc.*)	—	65	268	Lighthorne ...	399
Lillington, St. Mary Magdalene (*Worc.*)	—	273	1,325	Lillington ...	395
Little Aston, St. Peter (*Lich.*), *part of* †	1876	29	142	Sutton Coldfield	387
Little Compton, St. Denis (*Glouc.*)	—	77	295	Little Compton	154
Long Compton, St. Peter and St. Paul (*Worc.*)	—	134	529	Long Compton	154
Long Itchington [d]:—					
Holy Trinity (*Worc.*)	—	258	1,066	Long Itchington	399
Lower Shuckburgh, St. John the Baptist (*Worc.*)	1860	24	97	Lower Shuckburgh	399
Loxley, St. Nicholas (*Worc.*)	—	59	224	Loxley	396
Lozells:—					
St. Paul (*Worc.*) ...	1881	3,136	14,409	Aston	387
St. Silas (*Worc.*) ...	1854	2,549	12,103		
Mancetter [e]:—					
St. Peter (*Worc.*) ...	—	135	612	Mancetter ...	389
Marton, St. Esperit (*Worc.*)	—	97	390	Marton	393
Maxstoke, St. Michael (*Worc.*)	—	46	231	Maxstoke ...	388
Merevale, St. Mary the Virgin (*Worc.*), *part of* ‡	—	26	118	Merevale ...	388 & 389
Meriden, St. Laurence (*Worc.*)	—	162	770	Meriden	388
Middleton, St. John the Baptist (*Worc.*)	—	90	391	Middleton ...	368
Milverton, St. James (*Worc.*)	—	46	214	Milverton ...	395
Mollington, All Saints (*Ox.*), *part of* §	1863	20	76	Cropredy ...	155
Monks Kirby, St. Edith, with Withybrook, All Saints, and Copston Magna, St. John the Baptist (*Worc.*), *part of* ‖	—	435	1,783	Monks Kirby, and Withybrook	391, 393 & 400
Moreton Morrell, Holy Cross (*Worc.*)	—	52	212	Moreton Morrell	396
Napton on the Hill, St. Laurence (*Worc.*)	—	193	808	Napton on the Hill	399
Nechells:—					
St. Catherine (*Worc.*)	1879	1,580	7,379	Aston	387
St. Clement (*Worc.*)	1860	3,152	15,447		
Nether Whitacre, St. Giles (*Worc.*)	—	118	538	Nether Whitacre	388
New Bilton, St. Oswald (*Worc.*)	1867	521	2,463	Bilton	393
Newbold on Avon, St. Botolph, with Long Lawford, St. John (*Worc.*)	—	357	1,556	Newbold on Avon	393
Newbold Pacey, St. George the Martyr (*Worc.*)	—	82	349	Newbold Pacey	396
New Milverton, St. Mark (*Worc.*)	1875	642	2,758	Milverton ...	395
Newton Regis [f]:—					
St. Mary (*Worc.*) ...	—	81	333	Newton Regis ...	368
No Man's Heath, St. Mary the Virgin (*Lich.*)	1873	38	143	Newton Regis, and the formerly Extra-Parochial place of No Man's Heath	368
Nuneaton [g]:—					
St. Mary the Virgin (*Worc.*)	1878	1,226	6,040	Nuneaton ...	390
St. Nicholas (*Worc.*)	—	966	4,514		
Nuthurst cum Hockley Heath, St. Thomas (*Worc.*)	1878	127	543	Hampton in Arden, and Tanworth	394
Offchurch, St. Gregory (*Worc.*)	—	64	276	Offchurch ...	395
Oldberrow, St. Mary, with Morton Baggot, Holy Trinity (*Worc.*), *part of* ¶	—	13	57	Morton Baggot	397
Over Whitacre, St. Leonard (*Worc.*)	—	72	279	Over Whitacre	388
Oxhill, St. Laurence (*Worc.*)	—	53	172	Oxhill	398
Packwood, St. Giles (*Worc.*)	—	81	430	Packwood ...	394
Pillerton Hersey, St. Mary, with Pillerton Priors, St. Mary Magdalene (*Worc.*)	—	58	206	Pillerton Hersey, and Pillerton Priors	398
Polesworth [h]:—					
St. Editha, with Dordon, St. Leonard (*Worc.*)	—	730	3,855	Polesworth ...	389
Preston Baggot, All Saints (*Worc.*)	—	33	143	Preston Baggot	396

* The Ecclesiastical Parish of Ilmington, St. Mary, is partly in the Ancient County of Gloucester; the entire Parish contains 163 inhabited houses, and 613 population.

† The Ecclesiastical Parish of Little Aston, St. Peter, is partly in the Ancient County of Stafford; the entire Parish contains 63 inhabited houses, and 345 population.

‡ The Ecclesiastical Parish of Merevale, St. Mary the Virgin, is partly in the Ancient County of Leicester; the entire Parish contains 40 inhabited houses, and 204 population.

§ The Ecclesiastical Parish of Mollington, All Saints, is partly in the Ancient County of Oxford; the entire Parish contains 54 inhabited houses, and 208 population.

‖ The Ecclesiastical Parish of Monks Kirby, St. Edith, is partly in the Ancient County of Leicester; the entire Parish contains 437 inhabited houses, and 1,793 population.

¶ The Ecclesiastical Parish of Oldberrow, St. Mary, is partly in the Ancient County of Worcester; the entire Parish contains 24 inhabited houses, and 118 population.

[a] See also Headless Cross.
[b] See also Combrook.
[c] See also South Leamington.
[d] See also Ufton.
[e] See also Atherstone, and Hartshill.
[f] See also No Man's Heath.
[g] See also Attleborough, and Stockingford.
[h] See also Warton, and Wilnecote.

COUNTY OF **WARWICK**—*continued.*

TABLE 5.—ECCLESIASTICAL PARISHES or DISTRICTS in the ANCIENT COUNTY.—INHABITED HOUSES and POPULATION 1901—*continued.*

Ecclesiastical Parish or District, and Diocese in which situated.	Date of Formation.	Inhabited Houses, 1901.	Population, 1901.	Ancient Parish in which situated.	Number of Registration District.
Priors Hardwick, St. Mary the Virgin (*Worc.*)	—	59	225	Priors Hardwick	399
Priors Marston, St. Leonard (*Worc.*)	1860	133	496	Priors Marston	399
Radbourn (*Worc.*) ...	—	5	20	The formerly Extra-Parochial places of Lower Radbourn, and Upper Radbourn	399
Radford Semele, St. Nicholas (*Worc.*)	—	132	528	Radford Semele	395
Radway, St. Peter (*Worc.*)	—	53	216	Radway	155
Ratley, St. Peter ad Vincula, (*Worc.*)	—	83	317	Ratley	155
Rowington, St. Lawrence (*Worc.*)	—	212	833	Rowington, and Wroxall	395
Rugby:—					
St. Andrew (*Worc.*)	—	2,592	12,805	Rugby	393
St. Matthew (*Worc.*)	1841	912	4,025		
Ryton on Dunsmore, St. Leonard (*Worc.*)	—	113	475	Ryton on Dunsmore	393
Salford Priors, St. Matthew (*Worc.*)	—	207	828	Salford Priors ...	397
Saltley, St. Saviour (*Worc.*)	1848	4,555	23,016	Aston	387
Seckington, All Saints (*Worc.*)	—	13	80	Seckington ...	368
Sheldon, St. Giles (*Worc.*)	—	96	419	Sheldon	388
Sherborne, All Saints, (*Worc.*)	—	38	185	Sherborne ...	395
Shirley, St. James (*Worc.*)	1843	370	1,618	Solihull	394
Shotteswell, St. Laurence (*Worc.*)	—	53	198	Shotteswell ...	155
Shustoke, St. Cuthbert, with Bentley, St. John (*Worc.*)	—	150	684	Shustoke ...	388 & 389
Shuttington, St. Matthew or St. Editha (*Worc.*)	—	107	594	Shuttington ...	368
Small Heath, All Saints (*Worc.*)	1875	2,850	13,718	Aston	387
Snitterfield, St. James (*Worc.*)	—	186	727	Snitterfield ...	396
Solihull [a]:—					
St. Alphege (*Worc.*)	—	786	4,000	Solihull	394
Southam, St. James (*Worc.*)	—	395	1,839	Southam ...	399
South Leamington, St. John the Baptist (*Worc.*)	1875	1,060	4,843	Leamington Priors	395
Sparkbrook, Christ Church (*Worc.*)	1867	4,482	20,706	Aston	387
Spernall, St. Leonard (*Worc.*)	—	14	74	Spernall	397
Stivichall, St. James (*Worc.*)	—	16	84	Stivichall ...	395
Stockingford, St. Paul (*Worc.*)	1843	980	5,049	Nuneaton ...	390
Stockton, St. Michael (*Worc.*)	—	198	877	Stockton ...	399
Stoke, St. Michael (*Worc.*)	—	472	2,118	Stoke	391 & 392
Stoneleigh [b]:—					
St. Mary (*Worc.*) ...	—	137	536	Stoneleigh ...	395
Stratford on Avon [c]:					
Holy Trinity (*Worc.*)	—	1,893	8,514	Old Stratford ...	394 & 396
Stretton Baskerville (*Worc.*)	—	10	42	Stretton Baskerville	390
Stretton on Dunsmore, All Saints (*Worc.*)	—	194	901	Stretton on Dunsmore	393
Stretton on the Foss, St. Peter, with Ditchford, St. Giles (*Worc.*)	—	85	321	Stretton on the Foss	398
Studley, St. Mary (*Worc.*)	—	604	2,765	Studley	397
Sutton Coldfield [d]:—					
Holy Trinity (*Worc.*)	—	1,335	6,404	Sutton Coldfield	387
Sutton under Brailes, St. Thomas à Becket (*Glouc.*)	—	37	140	Sutton under Brailes	398
Tamworth [e]:—					
St. Editha (*Lich.*), *part of* *	—	1,592	8,036	Tamworth ...	368
Tanworth [f]:—					
St. Mary Magdalene (*Worc.*)	—	169	661	Tanworth ...	394
St. Patrick, Salter's Street (*Worc.*)	1843	165	701		
Temple Balsall, St. Mary (*Worc.*)	1863	287	1,097	Hampton in Arden	394
Temple Grafton, St. Andrew (*Worc.*)	—	98	371	Temple Grafton	396
Tysoe, The Assumption of St. Mary, with Compton Wyniates (*Worc.*)	—	198	879	Compton Wyniates, and Tysoe	398
Ufton, St. Michael (*Worc.*)	—	66	307	Long Itchington, and Ufton	399
Ullenhall cum Aspley, St. Mary the Virgin (*Worc.*)	1861	113	475	Wootton Wawen	394 & 396
Upper Shuckburgh, St. John the Baptist (*Worc.*)	—	8	35	Upper Shuckburgh	399
Walmley, St. John (*Worc.*)	1846	168	813	Sutton Coldfield	387
Walsgrave on Sowe (otherwise Sowe), St. Mary (*Worc.*)	—	333	1,462	Sowe	391
Walton D'Eiville, St. James (*Worc.*)	1842	43	194	Wellesbourne ...	396
Wappenbury, St. John the Baptist, with Weston under Wetherley, St. Michael (*Worc.*)	—	91	451	Wappenbury, and Weston under Wetherley	395
Ward End, St. Margaret (*Worc.*)	1870	374	1,966	Aston	387
Warmington, St. Michael (*Worc.*)	—	78	269	Warmington ...	155
Warton, Holy Trinity (*Worc.*)	1849	133	668	Polesworth ...	389
Warwick:—					
St. Mary (*Worc.*) ...	—	704	3,445	Warwick:— St. Mary ...	395
St. Nicholas [g] ... (*Worc.*)	—	693	3,249	St. Nicholas ...	395
St. Paul (*Worc.*) ...	1844	636	2,677	St. Mary ...	395
Wasperton, St. John the Baptist (*Worc.*)	—	54	202	Wasperton ...	395
Water Orton, St. Peter and St. Paul (*Worc.*)	1871	130	620	Aston	387
Weddington, St. James (*Worc.*)	—	21	106	Weddington ...	390
Welford, St. Peter (*Glouc.*), *part of* †	—	22	124	Welford	396
Wellesbourne [h]:—					
St. Peter (*Worc.*) ...	—	274	977	Wellesbourne ...	396
Weston on Avon, All Saints (*Glouc.*), *part of* ‡	—	10	47	Weston on Avon	396
Westwood, St. John the Baptist (*Worc.*)	1846	127	577	Stoneleigh ...	395
Whatcote, St. Peter (*Worc.*)	—	29	103	Whatcote ...	398
Whichford, St. Michael (*Worc.*)	—	124	505	Whichford ...	398
Whitchurch, St. Mary (*Worc.*)	—	39	175	Whitchurch ...	396
Whitnash, St. Margaret (*Worc.*)	—	116	509	Whitnash ...	395
Willey, St. Leonard (*Worc.*)	—	24	97	Willey	400
Willoughby, St. Nicholas (*Worc.*)	—	70	279	Willoughby ...	393

* The Ecclesiastical Parish of Tamworth, St. Editha, is partly in the Ancient County of Stafford; the entire Parish contains 2,528 inhabited houses, and 12,502 population.

† The Ecclesiastical Parish of Welford, St. Peter, is partly in the Ancient County of Gloucester; the entire Parish contains 157 inhabited houses, and 591 population.

‡ The Ecclesiastical Parish of Weston on Avon, All Saints, is partly in the Ancient County of Gloucester; the entire Parish contains 26 inhabited houses, and 112 population.

[a] See also Shirley, and Wythall.
[b] See also Westwood.
[c] See also Bishopton, and Wilmcote.
[d] See also Boldmere, Hill, Little Aston and Walmley.
[e] See also Wilmcote.
[f] See also Nuthurst cum Hockley Heath.
[g] See also Emscote.
[h] See also Walton D'Eiville.

COUNTY OF **WARWICK**—*continued.*

TABLE 5.—ECCLESIASTICAL PARISHES or DISTRICTS in the ANCIENT COUNTY.—INHABITED HOUSES and POPULATION 1901—*continued.*

Ecclesiastical Parish or District, and Diocese in which situated.	Date of Formation.	Inhabited Houses, 1901.	Population, 1901.	Ancient Parish in which situated.	Number of Registration District.
Wilmcote, St. Andrew (*Worc.*)	—	129	522	Aston Cantlow, and Old Stratford	396 & 397
Wilnecote, Holy Trinity (*Lich.*)	1856	704	3,550	Polesworth, and Tamworth	368 & 389
Wishaw, St. Chad (*Worc.*)	—	34	171	Wishaw	387
Wolfhampcote, St. Peter (*Worc.*)	—	65	261	Wolfhampcote	393
Wolford, St. Michael (*Worc.*)	—	81	362	Great Wolford ...	398
Wolston, St. Margaret (*Worc.*)	—	267	1,078	Wolston	393
Wolverton, St. Mary (*Worc.*)	—	36	130	Wolverton ...	396
Wolvey, St. John the Baptist (*Worc.*)	—	173	693	Wolvey	390
Wootton Wawen [a]:— St. Peter (*Worc.*) ...	—	138	642	Wootton Wawen	39[illegible]
Wormleighton, St. Peter (*Worc.*), *part of* *	—	54	212	Wormleighton, and the formerly Extra-Parochial places of Watergall, and Wills Pastures	399
Wroxall [b]:— St. Leonard (*Worc.*)	—	35	159	Wroxall	395
Wyken, St. Mary Magdalene (*Worc.*)	—	27	124	Coventry St. Michael and St. John the Baptist, and Wyken	391
Wythall, St. Mary (*Worc.*), *part of* †	1853	48	214	Solihull	394
Places reputed to be Extra-Parochial for Ecclesiastical purposes:—					
Chapel Ascote, Civil Parish (*Worc.*)	—	2	4	—	399
Guy's Cliffe, Civil Parish (*Worc.*)	—	1	20	—	395
Hodnel, Civil Parish (*Worc.*)	—	3	10	—	399
Included in the Diocese of:—					
Gloucester ...	—	146	606		
Lichfield	—	2,363	11,871		
Oxford	—	20	76		
Peterborough ..	—	19	82		
Worcester... ...	—	186,437	885,200		
ANCIENT COUNTY ...	—	188,985	897,835		

* The Ecclesiastical Parish of Wormleighton, St. Peter, is partly in the Ancient County of Northampton; the entire Parish contains 57 inhabited houses, and 230 population.

† The Ecclesiastical Parish of Wythall, St. Mary, is partly in the Ancient County of Worcester; the entire Parish contains 279 inhabited houses, and 1,209 population.

[a] See also Henley in Arden, and Ullenhall cum Aspley. | [b] See also Rowington.

TABLE 6.—ADMINISTRATIVE COUNTY and COUNTY BOROUGHS.—AREA; HOUSES 1901, and POPULATION 1891 and 1901.

Administrative County and County Boroughs.	Area in Statute Acres.	Houses, 1901.				Population.			
		Inhabited.	Uninhabited.		Building.	1891.	1901.		
			In Occupation.	Not in Occupation.		Persons.	Persons.	Males.	Females.
Administrative County ...	563,097	74,772	1,686	3,092	522	301,412	347,722	167,219	180,503
County Boroughs:—									
Birmingham, City of * ...	12,639	107,831	4,883	3,372	401	478,113	522,204	252,084	270,120
Coventry, City of	4,149	15,571	584	511	176	58,503	69,978	33,876	36,102
Total of 2 County Boroughs	16,788	123,402	5,467	3,883	577	536,616	592,182	285,960	306,222
Administrative County, together with 2 County Boroughs.	579,885	198,174	7,153	6,975	1,099	838,028	939,904	453,179	486,725

* See Note †, Table 1.

COUNTY OF **WARWICK**—*continued.*

TABLE 7.—PETTY SESSIONAL DIVISIONS of the ADMINISTRATIVE COUNTY, and BOROUGHS having SEPARATE COURTS of QUARTER SESSIONS or SEPARATE COMMISSIONS of the PEACE.—AREA; HOUSES and POPULATION 1901.

PETTY SESSIONAL DIVISIONS, BOROUGHS, ETC.	AREA in Statute Acres.	HOUSES, 1901.				POPULATION, 1901.		
		Inhabited.	Uninhabited.		Building.	PERSONS.	Males.	Females.
			In Occupation.	Not in Occupation.				
BOROUGHS having SEPARATE COMMISSIONS of the PEACE and SEPARATE COURTS of QUARTER SESSIONS:—								
BIRMINGHAM, CITY OF *	12,639	107,831	4,883	3,372	401	522,204	252,084	270,120
WARWICK	5,613	2,621	90	100	7	11,889	5,702	6,187
BOROUGHS having SEPARATE COMMISSIONS of the PEACE, but no Separate Courts of Quarter Sessions:—								
COVENTRY, CITY OF	4,149	15,571	584	511	176	69,978	33,876	36,102
ROYAL LEAMINGTON SPA	2,817	5,959	266	243	28	26,888	10,606	16,282
STRATFORD ON AVON	4,013	1,849	52	43	11	8,310	3,917	4,393
SUTTON COLDFIELD	12,828	3,071	50	220	64	14,264	6,436	7,828
PETTY SESSIONAL DIVISIONS:—								
ALCESTER	33,749	2,395	42	109	4	10,473	5,017	5,456
ASTON	8,330	19,401	331	552	127	94,539	45,047	49,492
ATHERSTONE	54,758	10,864	165	222	88	53,979	27,780	26,199
BRAILES	34,627	1,245	35	158	2	4,886	2,436	2,450
BURTON DASSETT AND KINETON ...	36,402	1,309	44	141	3	5,417	2,699	2,718
COLESHILL	41,057	1,968	35	86	23	9,544	5,004	4,540
COVENTRY	66,578†	5,551	113	231	37	24,723	12,195	12,528
HENLEY	36,753	1,740	27	92	6	7,320	3,537	3,783
KENILWORTH	23,667†	2,230	47	127	11	9,329	4,398	4,931
RUGBY	49,648	6,704	220	277	54	30,910	15,492	15,418
SOLIHULL	30,419	2,741	53	124	37	12,676	5,771	6,905
SOUTHAM	53,061	2,468	66	173	12	10,275	5,151	5,124
STRATFORD AND SNITTERFIELD	35,178	1,243	23	107	5	5,062	2,476	2,586
WARWICK	33,599†	1,413	27	87	3	7,238	3,555	3,683
ADMINISTRATIVE COUNTY, together with the CITIES and COUNTY BOROUGHS of BIRMINGHAM and COVENTRY	579,885	198,174	7,153	6,975	1,099	939,904	453,179	486,725

* *See* Note † Table 1.

† The precise areas of the parts of Stoneleigh Civil Parish in Coventry and in Kenilworth Petty Sessional Divisions respectively, and of Bishops Tachbrook Civil Parish in Kenilworth and in Warwick Petty Sessional Divisions, not having been ascertained, the entire area of the former Parish has been included in that given for Coventry, and the entire area of the latter Parish in that given for Warwick Petty Sessional Division.

COUNTY OF **WARWICK**—*continued.*

TABLE 8.—ADMINISTRATIVE COUNTY, and its SUB-DIVISION into URBAN and RURAL DISTRICTS.—AREA; HOUSES 1901, and POPULATION 1891 and 1901.

—	Area in Statute Acres.	Houses, 1901.				Population.			
		Inhabited.	Uninhabited.		Building.	1891.	1901.		
			In Occupation.	Not in Occupation.		Persons.	Persons.	Males.	Females.
ADMINISTRATIVE COUNTY together with 2 COUNTY BOROUGHS	579,885	198,174	7,153	6,975	1,099	838,028	939,904	453,179	486,725
URBAN DISTRICTS ...	70,718	166,260	6,542	5,309	906	702,853	795,145	381,092	414,053
RURAL DISTRICTS ...	509,167	31,914	611	1,666	193	135,175	144,759	72,087	72,672

TABLE 9.—COUNTY BOROUGHS, MUNICIPAL BOROUGHS, and other URBAN DISTRICTS, with their CONSTITUENT CIVIL PARISHES and WARDS.—AREA; HOUSES 1901, and POPULATION 1891 and 1901.

NOTE.—The letters C.B., M.B., and U.D. respectively denote County Borough, Municipal Borough, and Urban District; and the numbers in parenthesis following the names of the Civil Parishes refer to the Registration Districts and Sub-Districts within which the several Parishes are situated. See Table 12.

—	Area in Statute Acres.	Houses, 1901.				Population.			
		Inhabited.	Uninhabited.		Building.	1891.	1901.		
			In Occupation.	Not in Occupation.		Persons.	Persons.	Males.	Females.
TOTAL URBAN DISTRICTS	70,718	166,260	6,542	5,309	906	702,853	795,145	381,092	414,053
Aston Manor (U.D.)	960	16,129	278	338	31	68,639	77,326	37,009	40,317
Civil Parish: Aston Manor (387 : 4).									
Wards:									
Brook	—	1,836	37	17	4	—	9,113	4,525	4,588
Lozells	—	2,028	41	42	—	—	9,563	4,513	5,050
Newtown	—	1,701	26	25	1	—	7,657	3,677	3,980
Park	—	1,656	36	55	9	—	8,465	4,094	4,371
Reservoir	—	1,703	30	32	5	—	8,361	4,097	4,264
Six Ways	—	1,695	20	39	—	—	7,971	3,695	4,276
Tower	—	1,882	20	28	2	—	8,804	4,221	4,583
Vicarage	—	1,672	51	63	8	—	8,100	4,029	4,071
Villa	—	1,956	17	37	2	—	9,292	4,158	5,134

COUNTY OF **WARWICK**—*continued.*

TABLE 9.—COUNTY BOROUGHS, MUNICIPAL BOROUGHS, and other URBAN DISTRICTS, with their CONSTITUENT CIVIL PARISHES and WARDS.—AREA; HOUSES 1901, and POPULATION 1891 and 1901—*continued.*

—	Area in Statute Acres.	Houses, 1901.				Population.			
		Inhabited.	Uninhabited.		Building.	1891.	1901.		
			In Occupation.	Not in Occupation.		Persons.	Persons.	Males.	Females.
Birmingham, City of [a] (C.B.)	12,639	107,831	4,883	3,372	401	478,113	522,204	252,084	270,120
Civil Parishes:									
Aston (387 : 1–3)	5,109	41,701	941	1,277	197	169,658	201,562	99,469	102,093
Balsall Heath (385 : 1) ...	454	8,510	170	214	6	30,581	38,827	18,405	20,422
Birmingham (386 : 1–4) ...	2,996	50,419	3,655	1,636	146	245,503	245,216	119,303	125,913
Edgbaston (385 : 2) ...	2,598	5,068	73	160	18	24,436	26,486	10,327	16,159
Harborne (385 : 3)... ...	1,482	2,133	44	85	34	7,935	10,113	4,580	5,533
Wards:									
All Saints	—	8,699	179	301	1	—	42,995	20,988	22,007
Balsall Heath... ...	—	8,510	170	214	6	—	38,827	18,405	20,422
Bordesley	—	11,645	200	342	61	—	54,686	26,531	28,155
Deritend	—	5,209	179	202	27	—	24,704	11,907	12,797
Duddeston	—	4,995	98	112	3	—	23,921	11,894	12,027
Edgbaston and Harborne	—	6,243	114	179	34	—	30,997	13,128	17,869
Ladywood	—	5,538	293	124	1	—	25,189	12,386	12,803
Market Hall	—	1,784	1,257	160	30	—	9,807	4,499	5,308
Nechells	—	6,951	149	134	3	—	33,624	16,592	17,032
Rotton Park	—	9,793	170	296	100	—	49,687	23,619	26,068
St. Bartholomew ...	—	5,249	408	206	3	—	26,857	13,702	13,155
St. George	—	4,387	213	138	—	—	20,230	9,481	10,749
St. Martin	—	5,074	293	136	2	—	23,950	11,411	12,539
St. Mary	—	3,187	233	140	3	—	16,333	8,089	8,244
St. Paul	—	3,247	515	134	11	—	14,954	7,022	7,932
St. Stephen	—	4,855	102	123	12	—	23,765	11,553	12,212
St. Thomas	—	4,074	191	83	4	—	19,382	9,556	9,826
Saltley	—	8,391	119	348	100	—	42,296	21,321	20,975
Bulkington [b] **(U.D.)** ...	4,892	396	15	27	3	1,400	1,548	741	807
Civil Parish: Bulkington (390 : 1).									
Chilvers Coton [c] **(U.D.).**									
Coventry, City of [d] **(C.B.)**	4,149	15,571	584	511	176	58,503	69,978	33,876	36,102
Civil Parish: Coventry (392 : 1, 2).									
Wards:									
Bishop Street	—	3,752	70	80	38	—	16,988	8,297	8,691
Earl Street	—	2,725	56	75	6	—	12,280	5,997	6,283
Gosford Street ...	—	3,353	128	78	22	—	14,699	6,973	7,726
North East	—	1,926	20	107	64	—	8,538	4,200	4,338
Spon Street	—	1,984	133	68	38	—	8,979	4,293	4,686
White Friars	—	1,831	177	103	8	—	8,494	4,116	4,378
Erdington [e] **(U.D.)**	4,625	3,094	53	206	96	9,630	16,368	7,622	8,746
Civil Parish: Erdington (387 : 3).									
Wards:									
Bromford	—	390	4	43	7	—	2,087	921	1,166
Fentham	—	773	8	23	34	—	4,995	2,353	2,642
Moor End	—	581	9	45	11	—	3,092	1,386	1,706
Short Heath	—	1,222	31	91	29	—	5,521	2,626	2,895
Witton	—	128	1	4	15	—	673	336	337

[a] By Local Government Board Order, No. P. 786, which was confirmed by Local Government Board Provisional Orders Confirmation (No. 13) Act, 1891, and came into operation on 9th November, 1891, the City of Birmingham was extended to include the Urban Districts of Balsall Heath, Harborne, and Saltley, and the Hamlet of Little Bromwich.

[b] By Local Government Board Order, No. 33,596, which came into operation on 20th December, 1895, the Urban District of Bulkington was extended to include the whole of the Civil Parish of Bulkington.

[c] By Local Government Board Order, No. 27,394, which came into operation on 10th September, 1891, a detached part of the Urban District of Chilvers Coton called "Sinnie Fields" was transferred to the Urban District of Nuneaton, and by Local Government Board Order, No. 29,203, which came into operation on 25th March, 1893, the Urban Districts of Nuneaton and Chilvers Coton were amalgamated and named Nuneaton and Chilvers Coton.

[d] By Local Government Board Order, No. P. 1,537, which was confirmed by Local Government Board Provisional Orders Confirmation (No. 12) Act, 1899, and came into operation on 9th November, 1899, the City of Coventry was extended to include parts of the Civil Parishes of Foleshill and Stoke, the entire area of the City being consolidated into the Civil Parish of Coventry on 26th March, 1900.

[e] By Local Government Board Order, No. 31,873, which came into operation on the "appointed day," 1894, the Civil Parish of Erdington was constituted an Urban District.

COUNTY OF **WARWICK**—*continued.*

TABLE 9.—COUNTY BOROUGHS, MUNICIPAL BOROUGHS, and other URBAN DISTRICTS, with their CONSTITUENT CIVIL PARISHES and WARDS.—AREA: HOUSES 1901, and POPULATION 1891 and 1901—*continued.*

—	Area in Statute Acres.	Houses, 1901.				Population.			
		In-habited.	Uninhabited.		Build-ing.	1891.	1901.		
			In Occu-pation.	Not in Occu-pation.		Persons.	Persons.	Males.	Females.
Kenilworth (U.D.) ...	5,914	1,113	32	59	6	4,173	4,544	1,995	2,549
Civil Parish: Kenilworth (395 : 3).									
Nuneaton and Chilvers Coton[a] **(U.D.)**	10,597	5,122	102	106	48	15,297	24,996	12,737	12,259
Civil Parishes:									
Chilvers Coton (390 : 1) ...	4,056	1,197	12	18	16	3,717	5,775	2,893	2,882
Nuneaton (390 : 1) ...	6,541	3,925	90	88	32	11,580	19,221	9,844	9,377
Wards:									
Chilvers Coton ...	—	1,197	12	18	16	—	5,775	2,893	2,882
Nuneaton	—	3,925	90	88	32	—	19,221	9,844	9,377
Royal Leamington Spa[b] **(M.B.)**	2,817	5,959	266	243	28	26,930	26,888	10,606	16,282
Civil Parishes:									
Leamington Priors[b] (395 : 2)	1,595	5,062	251	194	11	23,124	22,889	9,367	13,522
Lillington[b] (395 : 2) ...	691	255	2	15	12	1,019	1,241	346	895
New Milverton[b] (395 : 2)...	531	642	13	34	5	2,787	2,758	893	1,865
Wards:									
Lillington and Milverton	—	897	15	49	17	—	3,999	1,239	2,760
North East	—	1,529	56	65	—	—	6,799	2,946	3,853
South East	—	1,929	70	65	9	—	8,569	3,529	5,040
West	—	1,604	125	64	2	—	7,521	2,892	4,629
Rugby (U.D.)	1,671	3,504	137	84	35	11,262	16,830	8,367	8,463
Civil Parish: Rugby (393 : 1).									
Wards:									
Central or Albert Street	—	467	19	3	13	—	2,041	1,013	1,028
North East or Oxford Street	—	1,115	18	34	11	—	5,237	2,698	2,539
North West or North Street	—	639	28	11	—	—	2,851	1,403	1,448
South East or Market Place	—	554	53	13	11	—	3,398	1,698	1,700
South West or Warwick Street	—	729	19	23	—	—	3,303	1,555	1,748
Saltley[c] **(U.D.)**									
Stratford on Avon (M.B.)	4,013	1,849	52	43	11	8,318	8,310	3,917	4,393
Civil Parishes:									
Old Stratford Within (396 : 2)	3,904	992	12	19	6	4,449	4,413	2,099	2,314
Stratford on Avon (396 : 2)	109	857	40	24	5	3,869	3,897	1,818	2,079
Wards:									
Guild	—	663	22	10	4	—	2,811	1,286	1,525
Market Hall	—	585	21	16	5	—	2,762	1,327	1,435
New Town	—	601	9	17	2	—	2,737	1,304	1,433

[a] By Local Government Board Order, No. 27,394, which came into operation on 10th September, 1891, a detached part of the Urban District of Chilvers Coton called "Sinnie Fields" was transferred to the Urban District of Nuneaton, and by Local Government Board Order, No. 29,203, which came into operation on 25th March, 1893, the Urban Districts of Nuneaton and Chilvers Coton were amalgamated.

[b] By Local Government Board Order, No. 42,358, which came into operation on 1st April, 1902, the Civil Parishes of Leamington Priors, Lillington, and New Milverton were consolidated into one Civil Parish of Leamington.

[c] By Local Government Board Order, No. P. 786, which was confirmed by Local Government Board Provisional Orders Confirmation (No. 13) Act, 1891, and came into operation on 9th November, 1891, the Urban District of Saltley was dissolved, and its area was added to the City of Birmingham.

COUNTY OF **WARWICK**—*continued.*

TABLE 9.—COUNTY BOROUGHS, MUNICIPAL BOROUGHS, and other URBAN DISTRICTS with their CONSTITUENT CIVIL PARISHES and WARDS.—AREA; HOUSES 1901, and POPULATION 1891 and 1901—*continued.*

—	Area in Statute Acres.	Houses, 1901.				Population.			
		Inhabited.	Uninhabited.		Building.	1891.	1901.		
			In Occupation.	Not in Occupation.		Persons.	Persons.	Males.	Females.
Sutton Coldfield (M.B.) ...	**12,828**	**3,071**	**50**	**220**	**64**	8,685	**14,264**	**6,436**	**7,828**
Civil Parish: Sutton Coldfield (387 : 5).									
Wards:									
Boldmere	—	701	7	85	3	—	3,275	1,456	1,819
Hill	—	480	16	19	19	—	2,024	976	1,048
Maney	—	679	10	40	18	—	3,281	1,501	1,780
Trinity	—	546	8	15	14	—	2,599	1,063	1,536
Walmley	—	260	2	14	6	—	1,246	657	589
Wylde Green	—	405	7	47	4	—	1,839	783	1,056
Warwick (M.B.)	**5,613**	**2,621**	**90**	**100**	**7**	11,903	**11,889**	**5,702**	**6,187**
Civil Parishes:									
St. Mary (395 : 1)... ...	2,975	1,340	68	52	1	6,137	6,122	3,008	3,114
St. Nicholas (395 : 1) ...	2,638	1,281	22	48	6	5,766	5,767	2,694	3,073
Wards:									
No. 1, or West ...	—	889	19	37	1	—	4,017	2,088	1,929
No. 2, or Central ...	—	841	65	27	5	—	4,026	1,840	2,186
No. 3, or East ...	—	891	6	36	1	—	3,846	1,774	2,072

COUNTY OF **WARWICK**—*continued.*

TABLE 10.—RURAL DISTRICTS.—AREA ; HOUSES 1901, and POPULATION 1891 and 1901.

NOTE.—Birmingham (No. 386) is the only Registration District in the County of Warwick which contains no Rural area ; while the Poor Law Unions and Registration Districts of Meriden (388), Atherstone (389), Foleshill (391), Solihull (394) Shipston on Stour (398), and Southam (399), contain no Urban District.

Under the provisions of the Local Government Act, 1894, considerable changes were made in the constitution of Rural Districts. In Warwickshire they comprise exclusively Parishes in the Poor Law Unions of the same names, except Castle Bromwich, Farnborough, and Monks Kirby, which consist of Parishes in the Poor Law Unions of Aston, Banbury, and Lutterworth respectively ; and Brailes, which consists of Parishes in the two Poor Law Unions of Shipston on Stour and Chipping Norton. The extent of each Rural District may readily be seen in the Map preceding the Tables.

RURAL DISTRICTS.	No. of Registration District.	AREA in Statute Acres.	HOUSES, 1901.				POPULATION.			
			Inhabited.	Uninhabited.		Building.	1891.	1901.		
				In Occupation.	Not in Occupation.		PERSONS.	PERSONS.	Males.	Females.
TOTAL RURAL DISTRICTS	—	509,167	31,914	611	1,666	193	135,175	144,759	72,087	72,672
Alcester	397	39,879	2,628	43	131	6	11,483	11,392	5,483	5,909
Atherstone	389	21,330	3,260	36	64	23	14,076	16,356	8,498	7,858
Brailes	398, 154	45,998	1,600	51	213	3	7,202	6,324	3,193	3,131
Castle Bromwich	387	7,765	543	1	18	17	2,293	2,743	1,447	1,296
Coventry	392	1,881	63	—	2	—	280	318	139	179
Farnborough	155	9,730	388	8	41	1	1,697	1,540	720	820
Foleshill	391	19,069	3,710	69	106	28	14,189	17,002	8,450	8,552
Meriden	388	48,091	2,476	43	109	16	10,894	11,346	5,732	5,614
Monks Kirby	400	10,365	381	15	37	—	1,705	1,581	780	801
Nuneaton	390	12,233	366	15	35	2	1,675	1,576	765	811
Rugby	393	60,581	3,473	83	233	20	13,775	15,214	7,691	7,523
Solihull	394	41,808	3,217	58	158	33	12,786	14,672	6,755	7,917
Southam	399	52,797	2,368	74	171	11	10,250	9,903	4,994	4,909
Stratford on Avon	396	61,125	2,574	54	173	5	11,402	10,611	5,108	5,503
Tamworth (*part of*)* ...	368	22,559	2,479	28	39	17	10,105	12,596	6,538	6,058
Warwick	395	53,956	2,388	33	136	11	11,363	11,585	5,794	5,791

* Part of Tamworth Rural District is in the Administrative County of Stafford. The entire District contains:—

44,234	3,494	48	74	20	15,085	17,396	8,947	8,449

COUNTY OF **WARWICK**—*continued.*

TABLE 11.—CIVIL PARISHES in the ADMINISTRATIVE COUNTY, and in each COUNTY BOROUGH. —INHABITED HOUSES 1901, and POPULATION 1891 and 1901.

NOTE.—The expression "Civil Parish" means "a place for which a separate Poor Rate is or can be made, or for which a separate Overseer is or can be appointed." The Parishes are arranged alphabetically, those having compound names being placed in the order indicated by the usual pronunciation of those names—thus Great Alne will be found under the letter G and New Milverton under the letter N. The Registration Districts of the County of Warwick are all co-extensive with the Poor Law Unions or Parishes of the same names.

Civil Parish.	Inhabited Houses 1901.	Population. 1891.	Population. 1901.	Registration District in which Situated.	No. of Registration District.
ADMINISTRATIVE COUNTY:-					
Alcester	530	2,406	2,303	Alcester	397
Allesley	219	910	862	Meriden	388
Alveston	211	954	862	Stratford on Avon	396
Ansington and Stonydelph	198	713	963	Tamworth ...	368
Ansley	254	951	1,263	Atherstone ...	389
Ansty	34	127	155	Foleshill... ...	391
Arley	51	216	201	Nuneaton ...	390
Arrow	75	397	317	Alcester	397
Ashow	36	159	133	Warwick ...	395
Astley	58	275	293	Nuneaton ...	390
Aston Cantlow...	222	945	858	Alcester	397
Aston Manor ...	16,129	68,639	77,326	Aston	387
Atherstone ...	1,086	4,991	5,248	Atherstone ...	389
Atherstone on Stour	17	115	68	Stratford on Avon	396
Austrey	83	306	329	Tamworth ...	368
Avon Dassett ...	49	241	228	Banbury	155
Baddesley Clinton	29	132	146	Solihull	394
Baddesley Ensor	216	977	1,121	Atherstone ...	389
Baginton	41	217	174	Warwick ...	395
Balsall	287	1,064	1,097	Solihull	394
Barcheston ...	32	161	133	Shipston onStour	398
Barford	183	719	689	Warwick ...	395
Barston	74	345	336	Solihull	394
Barton on the Heath	35	172	154	Chipping Norton	154
Baxterley ...	68	350	336	Atherstone ...	389
Bearley	45	188	190	Stratford on Avon	396
Beaudesert ...	36	141	158		
Beausale... ...	47	215	189	Warwick ...	395
Bedworth ...	1,486	5,485	7,169	Foleshill... ...	391
Bentley	52	235	264	Atherstone ...	389
Berkswell ...	366	1,374	1,519	Meriden .	388
Bickenhill ...	116	516	528		
Bickmarsh ...	22	130	124	Stratford on Avon	396
Bidford	346	1,461	1,369	Alcester	397
Biggin (*see* Newton).					
Billesley	8	16	33	Stratford on Avon	396
Bilton	718	1,894	3,509	Rugby	393
Binley	43	180	214	Foleshill... ..	391
Binton	52	235	228	Stratford on Avon	396
Birdingbury ...	46	173	207	Rugby	393
Bishops Itchington	185	772	796	Southam... ...	399
Bishops Tachbrook	133	584	578	Warwick ...	395
Blackdown ...	18	75	84		
Bolehall and Glascote	678	2,888	3,689	Tamworth ...	368
ADMINISTRATIVE COUNTY:- *cont.*					
Bourton on Dunsmore	65	311	273	Rugby	393
Brailes	237	1,060	893	Shipston onStour	398
Brandon and Bretford	90	387	343	Rugby	393
Brinklow... ...	152	714	632		
Brownsover ...	17	72	99		
Bubbenhall ..	51	234	202	Warwick ...	395
Budbrooke ...	135	908	1,000		
Bulkington ...	396	1,400	1,548	Nuneaton ...	390
Burmington ...	32	155	170	Shipston onStour	398
Burton Dassett...	128	632	523	Southam ...	399
Burton Hastings	31	175	138	Nuneaton ...	390
Bushwood ...	8	34	37	Solihull	394
Butlers Marston	52	220	199	Shipston onStour	398
Caldecote ...	31	138	136	Nuneaton ...	390
Castle Bromwich	178	810	845	Aston	387
Castle Liberty (*see* Wilnecote).					
Chadshunt ...	8	48	51	Southam ...	399
Chapel Ascote ...	2	2	4		
Charlecote ...	54	212	232	Stratford on Avon	396
Cherington ...	56	255	220	Shipston onStour	398
Chesterton and Kingston	33	184	142	Southam ..	399
Chilvers Coton	1,197	3,717	5,775	Nuneaton ...	390
Church Lawford	57	244	200	Rugby	393
Churchover ...	63	308	294		
Claverdon ...	133	550	496	Stratford on Avon	396
Clifton on Dunsmore	149	638	608	Rugby	393
Coleshill	476	2,335	2,593	Meriden	388
Combefields ...	29	137	163	Rugby	393
Combrook ...	45	209	199	Stratford on Avon	396
Compton Verney	15	86	90		
Compton Wyniates	6	22	18	Shipston onStour	398
Copston Magna	19	74	78	Lutterworth ...	400
Corley	72	274	294	Meriden	388
Cosford	7	40	29	Rugby	393
Coughton ...	46	201	198	Alcester	397
Coundon	68	298	333	Meriden	388
Coventry :—					
Holy Trinity, Without	13	41	52	Coventry ...	392
St. Michael, Without	50	239	266		
Cubbington ...	276	1,074	1,164	Warwick ...	395
Curdworth ...	75	292	419	Aston	387
Drayton (*see* Old Stratford).					

COUNTY OF WARWICK—*continued.*

TABLE 11.—CIVIL PARISHES in the ADMINISTRATIVE COUNTY, and in each COUNTY BOROUGH.—INHABITED HOUSES 1901, and POPULATION 1891 and 1901—*continued.*

Civil Parish.	Inhabited Houses. 1901.	Population. 1891.	Population. 1901.	Registration District in which situated.	No. of Registration District.
ADMINISTRATIVE COUNTY:—*cont.*					
Dunchurch ...	214	964	920	Rugby	393
Easenhall ...	41	180	162		
Eathorpe	36	126	173	Warwick ...	395
Eatington ...	127	620	532	Stratford on Avon	396
Elmdon	42	230	203	Solihull	394
Erdington ...	3,094	9,630	16,368	Aston	387
Exhall	48	232	171	Alcester	397
Exhall	243	1,004	1,089	Foleshill... ...	391
Farnborough ...	72	339	312	Banbury ...	155
Fenny Compton	126	568	489	Southam... ...	399
Fillongley ...	245	1,081	1,112	Meriden	388
Foleshill	1,236	4,559	5,514	Foleshill ...	391
Frankton... ...	50	238	234	Rugby	393
Fulbrook	16	59	65	Stratford on Avon	396
Gaydon	69	296	300	Southam ...	399
Glascote (*see* Bolehall).					
Grandborough ...	90	396	381	Rugby	393
Great Alne ...	87	358	351	Alcester	397
Great Packington	42	223	203	Meriden	388
Great Wolford...	41	202	181	Shipston onStour	398
Grendon	131	681	738	Atherstone ...	389
Guy's Cliffe ...	1	2	20	Warwick ...	395
Halford	58	245	217	Shipston onStour	398
Hampton in Arden	193	710	865	Meriden	388
Hampton Lucy	87	395	372	Stratford on Avon	396
Harborough Magna	77	309	335	Rugby	393
Harbury	304	1,219	1,130	Southam... ...	399
Hartshill	399	1,485	2,002	Atherstone ...	389
Haseley	48	208	235	Warwick ...	395
Haselor	64	285	253	Alcester	397
Hatton	65	1,056	1,362	Warwick ...	395
Hillmorton ...	274	1,136	1,243	Rugby	393
Hodnell	3	15	10	Southam... ...	399
Honiley	11	51	58	Warwick ...	395
Honington ...	43	217	150	Shipstor onStour	398
Hunningham ...	50	240	217	Warwick ...	395
Idlicote	18	62	75	Shipston on Stour	398
Ilmington ...	161	690	601		
Ipsley	167	635	826	Alcester	397
Kenilworth ...	1,113	4,173	4,544	Warwick ...	395
Keresley	119	491	536	Foleshill ...	391
Kineton	236	1,021	1,008	Stratford on Avon	396
ADMINISTRATIVE COUNTY:—*cont.*					
Kingsbury ...	537	2,019	2,747	Tamworth ...	368
King's Newnham	23	114	93	Rugby	393
Kingston (*see* Chesterton).					
Kinwarton ...	12	52	59	Alcester	397
Knowle	478	1,818	2,093	Solihull	394
Ladbrooke ...	49	206	190	Southam ...	399
Langley	37	142	134	Stratford on Avon	396
Lapworth ...	173	617	723	Solihull	394
Lea Marston ...	66	290	257	Meriden	388
Leamington Hastings	105	415	417	Rugby	393
Leamington Priors*	5,062	23,124	22,889	Warwick ...	395
Leek Wootton ...	89	420	404		
Lighthorne ...	65	352	268	Southam ...	399
Lillington* ...	255	1,019	1,241	Warwick ...	395
Little Compton	77	439	295	Chipping Norton	154
Little Lawford ...	4	52	34	Rugby	393
Little Packington	21	105	123	Meriden	388
Little Wolford...	40	173	181	Shipston onStour	398
Long Compton...	134	606	529	Chipping Norton	154
Long Itchington	282	1,171	1,168	Southam ...	399
Long Lawford ...	190	752	838	Rugby	393
Lower Radbourn	2	14	11	Southam ...	399
Lower Shuckburgh	24	98	97		
Loxley	59	261	224	Stratford on Avon	396
Luddington ...	22	109	95		
Mancetter ...	121	463	548	Atherstone ...	389
Marton	97	380	390	Rugby	393
Maxstoke ...	46	224	231	Meriden ...	388
Merevale ...	23	103	107	Atherstone ...	389
Meriden	162	789	770	Meriden... ...	388
Middleton ...	90	415	391	Tamworth ...	368
Milcote	10	50	47	Stratford on Avon	396
Minworth ...	126	466	688	Aston	387
Monks Kirby ...	127	692	589	Lutterworth ...	400
Moreton Morrell	52	252	212	Stratford on Avon	396
Morton Baggot...	13	74	57	Alcester	397
Napton on the Hill	193	857	808	Southam... ...	399
Nether Whitacre	118	543	538	Meriden	388
Newbold on Avon	156	723	655	Rugby	393
Newbold Pacey	82	338	349	Stratford on Avon	396
New Milverton*	642	2,787	2,758	Warwick ...	395
Newton and Biggin	59	220	208	Rugby	393
Newton Regis ...	119	488	476	Tamworth ...	368
Norton Lindsey	38	127	139	Warwick ...	395

* See Note 4, Table 12, page 23.

COUNTY OF **WARWICK**—*continued.*

TABLE 11.—CIVIL PARISHES in the ADMINISTRATIVE COUNTY, and in each COUNTY BOROUGH. —INHABITED HOUSES 1901, and POPULATION 1891 and 1901—*continued.*

Civil Parish.	Inhabited Houses. 1901.	Population. 1891.	Population. 1901.	Registration District in which situated.	No. of Registration District.
ADMINISTRATIVE COUNTY:—*cont.*					
Nuneaton ...	3,925	11,580	19,221	Nuneaton ...	390
Nuthurst ...	25	101	112	Solihull	394
Offchurch ...	64	308	276	Warwick ...	395
Oldberrow ...	11	73	61	Alcester	397
Oldbury	14	82	64	Atherstone ...	389
Old Milverton ...	46	192	214	Warwick ...	395
Old Stratford and Drayton	31	165	151	Stratford on Avon	396
Old Stratford Within	992	4,449	4,413		
Oversley	42	319	309	Alcester	397
Over Whitacre...	72	297	279	Meriden	388
Oxhill	53	209	172	Shipston on Stour	398
Packwood ...	97	320	511	Solihull	394
Pailton	122	493	466	Lutterworth ...	400
Pillerton Hersey	30	123	99	Shipston on Stour	398
Pillerton Priors	28	100	107		
Polesworth ...	896	3,758	4,665	Atherstone ...	389
Preston Baggot	33	176	143	Stratford on Avon	396
Princethorpe ...	48	279	330	Rugby	393
Priors Hardwick	59	267	225	Southam ...	399
Priors Marston	133	554	496		
Radford Semele	132	544	528	Warwick ...	395
Radway	53	241	216	Banbury ...	155
Ratley	83	371	317		
Rowington ...	212	814	833	Warwick ...	395
Rugby	3,504	11,262	16,830	Rugby	393
Ryton on Dunsmore	113	460	475		
Salford Priors ...	207	780	828	Alcester ...	397
Sambourn ...	104	487	437		
Seckington ...	13	110	80	Tamworth ...	368
Sheldon	96	448	419	Meriden	388
Sherborne ...	38	191	185	Warwick ...	395
Shilton	101	350	387	Foleshill ...	391
Shotteswell ...	53	228	198	Banbury	155
Shrewley ...	98	393	383	Warwick ...	395
Shustoke	98	477	420	Meriden	388
Shuttington ...	107	446	594	Tamworth ...	368
Snitterfield ...	186	790	727	Stratford on Avon	396
Solihull	1,542	6,150	7,517	Solihull	394
Southam	395	1,738	1,839	Southam ...	399
Spernall	14	70	74	Alcester ...	397
Stivichall ...	16	67	84	Warwick ...	395
Stockton	198	702	877	Southam ...	399
ADMINISTRATIVE COUNTY:—*cont.*					
Stoke	11	65	34	Foleshill ...	391
Stoneleigh ...	264	1,211	1,113	Warwick ..	395
Stoneton	3	22	18	Southam ...	399
Stonydelph (*see* Amington).					
Stourton	38	153	147	Shipston on Stour	398
Stratford on Avon	857	3,869	3,897	Stratford on Avon	396
Stretton Baskerville	10	56	42	Nuneaton ...	390
Stretton on Dunsmore	146	614	571	Rugby	393
Stretton on the Foss	85	366	321	Shipston on Stour	398
Stretton under Foss	72	241	281	Lutterworth ...	400
Studley	604	2,566	2,765	Alcester ...	397
Sutton Coldfield	3,071	8,685	14,264	Aston	387
Sutton under Brailes	37	187	140	Shipston on Stour	398
Tanworth ...	462	1,975	1,897	Solihull	394
Temple Grafton	98	388	371	Stratford on Avon	396
Thurlaston ...	81	312	296	Rugby	393
Tysoe	192	910	861	Shipston on Stour	398
Ufton	42	201	205	Southam ...	399
Upper Radbourn	3	17	9		
Upper Shuckburgh	8	57	35		
Walsgrave on Sowe	333	1,456	1,462	Foleshill ...	391
Wappenbury ...	19	66	62	Warwick ...	395
Warmington ...	78	277	269	Banbury	155
Warwick:—					
St. Mary ...	1,340	6,137	6,122	Warwick ...	395
St. Nicholas ...	1,281	5,766	5,767		
Wasperton ...	54	225	202		
Watergall ...	3	13	15	Southam ...	399
Water Orton ...	130	545	620	Aston	387
Weddington ...	21	100	106	Nuneaton ...	390
Weethley ...	7	37	33	Alcester	397
Wellesbourne Hastings	154	672	581	Stratford on Avon	396
Wellesbourne Mountford	163	673	590		
Weston under Wetherley	36	250	216	Warwick ...	395
Whatcote ...	29	111	103	Shipston on Stour	398
Whichford ...	86	354	358		
Whitchurch ...	39	194	175	Stratford on Avon	396
Whitnash... ...	116	520	509	Warwick ...	395
Wibtoft	17	72	70	Lutterworth ...	400

COUNTY OF **WARWICK**—*continued.*

TABLE 11.—CIVIL PARISHES in the ADMINISTRATIVE COUNTY, and in each COUNTY BOROUGH —INHABITED HOUSES 1901, and POPULATION 1891 and 1901—*continued.*

CIVIL PARISH.	Inhabited Houses. 1901.	POPULATION. 1891.	POPULATION. 1901.	REGISTRATION DISTRICT IN WHICH SITUATED.	No. OF REGISTRATION DISTRICT.
ADMINISTRATIVE COUNTY:—*cont.*					
Willenhall ...	23	105	111	Foleshill	391
Willey	24	133	97	Lutterworth ...	400
Willoughby ...	70	282	279	Rugby	393
Wills Pastures	2	7	6	Southam... ...	399
Wilnecote and Castle Liberty	654	2,690	3,327	Tamworth ...	368
Wishaw ...	34	180	171	Aston	387
Withybrook ...	54	234	207	Foleshill	391
Wixford ...	29	105	123	Alcester	397
Wolfhampcote	65	304	261	Rugby	393
Wolston ...	177	727	735		
Wolverton ...	36	151	130	Stratford on Avon	396
Wolvey... ...	164	715	660	Nuneaton ...	390
Wootton Wawen	468	2,110	2,025	Stratford on Avon	396
Wormleighton	49	238	191	Southam ...	399
Wroxall ...	35	167	159	Warwick ...	395
Wyken ...	27	133	124	Foleshill ...	391
ADMINISTRATIVE COUNTY	74,772	301,412	347,722		

CIVIL PARISH.	Inhabited Houses. 1901.	POPULATION. 1891.	POPULATION. 1901.	REGISTRATION DISTRICT IN WHICH SITUATED.	No. OF REGISTRATION DISTRICT.
COUNTY BOROUGHS:—					
BIRMINGHAM,* CITY OF:—					
Aston	41,701	169,658	201,562	Aston	387
Balsall Heath	8,510	30,581	38,827	King's Norton ...	385
Birmingham ...	50,419	245,503	245,216	Birmingham ...	386
Edgbaston ...	5,068	24,436	26,486	King's Norton	385
Harborne ...	2,133	7,935	10,113		
Total ...	107,831	478,113	522,204		
COVENTRY, CITY OF:—					
Coventry ...	15,571	58,503	69,978	Coventry ...	392
ADMINISTRATIVE COUNTY, together with TWO COUNTY BOROUGHS	198,174	838,028	939,904		

* See Note †, Table 1.

COUNTY OF WARWICK—*continued.*

TABLE 12.—REGISTRATION COUNTY, DISTRICTS, and SUB-DISTRICTS, with their constituent CIVIL PARISHES.—AREA; HOUSES and POPULATION 1891 and 1901, and SEPARATE OCCUPIERS 1901.

EXPLANATORY NOTES.

(1.) The Registration Districts of the County of Warwick are all co-extensive with the Poor Law Unions or Parishes of the same names.
(2.) Where the name of the Registration County in which a Parish is situated differs from that of the Administrative County, the name of the latter is added in italics; the names of County Boroughs are also stated after the names of the Parishes situated therein. The differences between the Registration County and the Administrative County are shown in Table 2.
(3.) Parishes that are situated in a County Borough, Municipal Borough, or Urban District, are distinguished by black type thus—**Aston.**
(4.) The places named in footnotes as being included in Civil Parishes are generally localities having no defined boundaries, such as hamlets, villages, etc.
(5.) For particulars of existing detached parts of Civil Parishes see Table 13, and for changes in the boundaries of Civil Parishes effected by the Local Government Acts of 1888 and 1894, and by Local Acts since 1891, see Table 14. In all Districts and Sub-Districts marked + changes were made in boundaries between the Census of 1891 and that of 1901. Full particulars of the alterations have been published in the Registrar-General's Annual Reports.
(6.) Revised areas of Civil Parishes have been furnished by the Ordnance Survey Department.

REGISTRATION DISTRICTS and SUB-DISTRICTS and Civil Parishes.	AREA in Statute Acres.		HOUSES.					Families or Separate Occupiers.	POPULATION					
	Land and Inland Water.	Inland Water only.	Inhabited.	Inhabited.	Uninhabited. In Occupation.	Uninhabited. Not in Occupation.	Uninhabited. Building.		Persons.		Males.		Females.	
			1891.	1901.				1901.	1891.	1901.	1891.	1901.	1891.	1901.
REGISTRATION COUNTY	626,364	3,706	166,228	191,962	7,058	7,444	1,300	195,523	802,662	906,601	389,013	439,346	413,649	467,255
386. **BIRMINGHAM** *	2,996	89	49,266	50,419	3,655	1,636	146	51,465	245,503	245,216	119,714	119,303	125,789	125,913
1. LADY WOOD ... **Birmingham,** *part of (C.B.)*	944	63	11,581	12,395	453	348	62	12,688	56,243	57,755	27,458	28,000	28,785	29,755
2. ST. MARTIN ... **Birmingham,** *part of (C.B.)*	666	9	14,701	13,626	1,798	466	30	14,091	72,237	65,842	35,543	32,555	36,694	33,287
3. ST. GEORGE **Birmingham,** *part of (C.B.)*	474	3	12,661	12,386	608	394	15	12,703	61,802	59,754	29,620	28,495	32,182	31,259
4. ALL SAINTS ... **Birmingham,** *part of (C.B.)*	912	14	10,323	12,012	796	428	39	11,983	55,221	61,865	27,093	30,253	28,128	31,612
387. **ASTON**	31,287	390	51,767	64,538	1,323	2,059	405	65,712	258,905	312,263	126,445	151,983	132,460	160,280
1. DERITEND ... **Aston,** *part of (Birmingham C.B.)*	1,981	18	19,141	23,182	568	759	118	23,593	95,796	110,978	47,045	54,270	48,751	56,708
2. DUDDESTON ... **Aston** *part of (Birmingham C.B.)*	932	22	12,758	13,590	318	290	6	13,704	63,433	65,572	31,646	32,488	31,787	33,084
3. ERDINGTON ...	10,201	132	3,964	8,331	109	445	171	8,511	21,414	42,845	10,369	21,048	11,045	21,797
Aston, *part of* [b] *(Birmingham C.B.)*	2,196	23	2,015	4,929	55	228	73	5,030	10,429	25,012	5,260	12,711	5,169	12,301
Castle Bromwich	2,745	16	160	178	—	8	—	183	810	845	397	416	413	429
Erdington † [c]	4,625	87	1,681	3,094	53	206	96	3,168	9,630	16,368	4,487	7,622	5,143	8,746
Water Orton ...	635	6	108	130	1	3	2	130	545	620	225	299	320	321
4. ASTON MANOR **Aston Manor**	960	37	13,888	16,129	278	338	31	16,539	68,639	77,326	32,928	37,009	35,711	40,317
5. SUTTON COLDFIELD	17,213	181	2,016	3,306	50	227	79	3,365	9,623	15,542	4,457	7,168	5,166	8,374
Curdworth ...	1,657	18	64	75	—	3	8	75	292	419	139	231	153	188
Minworth ...	1,524	32	100	126	—	1	7	131	466	688	232	413	234	275
Sutton Coldfield [d]	12,828	123	1,815	3,071	50	220	64	3,125	8,685	14,264	3,992	6,436	4,693	7,828
Wishaw	1,204	8	37	34	—	3	—	34	180	171	94	88	86	83
Entire Civil Parish:														
Aston ... ... (*see* 387 : 1-3)	5,109	63	33,914	41,701	941	1,277	197	42,327	169,658	201,562	83,951	99,469	85,707	102,093

* The Registration District of Birmingham is co-extensive with the Civil Parish of the same name.
† The increase of population in Erdington Civil Parish is mainly attributed to its proximity to the City of Birmingham.

[a] Including Bordesley, and Small Heath.
[b] Including Saltley, Ward End, and Washwood Heath.
[c] Including Birches Green, Gravelly Hill, Short Heath, Stockland, and Witton.
[d] Including Boldmere, Four Oaks, Hill, Maney, Mere Green, Thimble End, Walmley, and Wylde Green.

COUNTY OF WARWICK—*continued.*

TABLE 12.—REGISTRATION COUNTY, DISTRICTS, and SUB-DISTRICTS, with their constituent CIVIL PARISHES.—AREA; HOUSES and POPULATION 1891 and 1901, and SEPARATE OCCUPIERS 1901—*continued.*

REGISTRATION DISTRICTS and SUB-DISTRICTS and Civil Parishes.	AREA in Statute Acres. Land and Inland Water.	Inland Water only.	HOUSES. Inhabited. 1891.	Inhabited. 1901.	Uninhabited. In Occupation. 1901.	Uninhabited. Not in Occupation. 1901.	Building. 1901.	Families or Separate Occupiers. 1901.	POPULATION. Persons. 1891.	Persons. 1901.	Males. 1891.	Males. 1901.	Females. 1891.	Females. 1901.
388. MERIDEN ...	48,091	421	2,377	2,476	43	109	16	2,475	10,894	11,346	5,425	5,732	5,469	5,614
1. COLESHILL ...	21,156	268	1,059	1,088	25	43	1	1,075	5,130	5,265	2,521	2,704	2,609	2,561
Bickenhill[a] ...	2,925	5	111	116	1	8	1	116	516	528	248	270	268	258
Coleshill	5,703	64	446	476	16	17	—	461	2,335	2,593	1,175	1,393	1,160	1,200
Lea Marston ...	1,554	23	63	66	—	1	—	66	290	257	153	127	137	130
Maxstoke ..	2,852	21	49	46	1	2	—	48	224	231	118	116	106	115
Nether Whitacre	1,995	43	124	118	—	6	—	118	543	538	252	258	291	280
Over Whitacre[b]	1,414	1	73	72	2	5	—	72	297	279	139	137	158	142
Sheldon[c]	2,619	6	96	96	2	2	—	96	448	419	215	204	233	215
Shustoke ...	2,094	105	97	98	3	2	—	98	477	420	221	199	256	221
2. MERIDEN ...	26,935	153	1,318	1,388	18	66	15	1,400	5,764	6,081	2,904	3,028	2,860	3,053
Allesley[d] ...	4,257	10	212	219	2	12	1	222	910	862	427	409	483	453
Berkswell ...	6,169	29	338	366	5	17	1	368	1,374	1,519	681	736	693	783
Corley	1,394	2	69	72	1	2	—	72	274	294	148	144	126	150
Coundon[e] ..	1,051	2	60	68	—	3	—	68	298	333	146	154	152	179
Fillongley * ...	4,878	9	244	245	4	13	5	245	1,081	1,112	600	630	481	482
Great Packington	2,568	64	50	42	1	7	—	46	223	203	118	114	105	89
Hampton in Arden	2,424	15	162	193	3	4	8	195	710	865	312	412	368	453
Little Packington	1,095	9	19	21	—	2	—	21	105	123	52	59	53	64
Meriden	3,099	13	164	162	2	6	—	163	789	770	390	370	399	400
389. ATHERSTONE	28,939	188	3,172	3,565	44	91	23	3,594	15,441	17,729	7,855	9,182	7,586	8,547
1. ATHERSTONE	28,939	188	3,172	3,565	44	91	23	3,594	15,441	17,729	7,855	9,182	7,586	8,547
Ansley	2,930	4	204	254	2	9	2	254	951	1,263	501	643	450	620
Atherstone ...	944	17	1,008	1,086	23	20	1	1,096	4,991	5,248	2,411	2,603	2,580	2,645
Atterton (*Leicester*)	640	—	7	6	—	3	—	6	35	29	19	16	16	13
Baddesley Ensor	1,155	1	202	216	3	2	2	219	977	1,121	516	588	461	533
Baxterley ...	901	2	68	68	1	—	—	68	350	336	194	180	156	156
Bentley	1,967	1	50	52	—	—	—	55	235	264	136	153	99	111
Fenny Drayton (*Leicester*)	1,174	1	25	27	—	—	—	27	116	112	59	53	57	59
Grendon... ...	2,415	25	139	131	—	2	—	131	681	738	342	379	339	359
Hartshill ...	1,565	10	314	399	3	5	4	401	1,485	2,002	769	1,078	716	924
Mancetter ...	1,582	15	103	121	—	6	2	122	463	548	262	293	201	255
Merevale ...	890	15	23	23	—	1	—	24	103	107	46	48	57	59
Oldbury	611	11	13	14	—	—	—	14	82	64	37	35	45	29
Polesworth[f] ...	6,370	52	739	896	4	19	12	903	3,753	4,665	1,970	2,498	1,788	2,167
Ratcliffe Culey (*Leicester*)	1,238	2	50	46	5	8	—	47	220	212	112	103	108	109
Sheepy Magna (*Leicester*)	3,100	16	110	107	1	13	—	108	470	464	228	232	242	232
Sheepy Parva (*Leicester*)	613	11	15	14	2	—	—	14	69	63	33	31	36	32
Witherley (*Leicester*)	844	5	102	105	—	3	—	105	455	493	220	249	235	244
390. NUNEATON +	27,722	150	4,034	5,884	132	168	53	5,953	18,372	28,120	9,184	14,243	9,188	13,877
1. NUNEATON + ...	27,722	150	4,034	5,884	132	168	53	5,953	18,372	28,120	9,184	14,243	9,188	13,877
Arley	1,946	2	55	51	3	6	—	52	216	201	111	98	105	103
Astley	2,629	9	47	58	—	2	1	60	275	293	135	139	140	154
Bulkington[g] ...	4,892	22	391	396	15	27	3	397	1,400	1,548	671	741	729	807
Burton Hastings	1,488	5	37	31	—	13	—	32	175	138	88	68	87	70
Caldecote ...	708	9	26	31	—	—	—	31	138	136	62	71	76	65
Chilvers Coton † [h]	4,056	74	802	1,197	12	18	16	1,217	3,717	5,775	1,843	2,893	1,874	2,882
Nuneaton[i] ..	6,541	16	2,469	3,925	90	88	32	3,969	11,580	19,221	5,827	9,844	5,753	9,377
Stretton Baskerville	1,038	6	10	10	—	1	—	10	56	42	29	23	27	19
Weddington ...	952	2	20	21	—	—	—	21	100	106	47	47	53	59
Wolvey	3,472	5	177	164	12	13	1	164	715	660	371	319	344	341

* A considerable proportion of the population of Fillongley Civil Parish was enumerated in the Birmingham Industrial School for Boys, *see* Table 17.

† The increase of population in Chilvers Coton Civil Parish is mainly attributed to its proximity to the town of Nuneaton.

[a] Including Marston Green.
[b] Including Furnace End.
[c] Including Tile Cross.
[d] Including Hawkes End.
[e] Including Brownshill Green.
[f] Including Dordon, and Warton.
[g] Including Ryton.
[h] Including Griff, and Heath End.
[i] Including Attleborough, Chapel End, Stockingford, and Whittleford.

COUNTY OF **WARWICK**—*continued.*

TABLE 12.—REGISTRATION COUNTY, DISTRICTS, and SUB-DISTRICTS, with their constituent CIVIL PARISHES.—AREA; HOUSES and POPULATION 1891 and 1901, and SEPARATE OCCUPIERS 1901—*continued.*

REGISTRATION DISTRICTS and SUB-DISTRICTS and Civil Parishes.	AREA in Statute Acres. Land and Inland Water.	AREA in Statute Acres. Inland Water only.	HOUSES. Inhabited. 1891.	HOUSES. Inhabited. 1901.	HOUSES. Uninhabited. In Occupation. 1901.	HOUSES. Uninhabited. Not in Occupation. 1901.	HOUSES. Building. 1901.	Families or Separate Occupiers. 1901.	POPULATION. Persons. 1891.	POPULATION. Persons. 1901.	POPULATION. Males. 1891.	POPULATION. Males. 1901.	POPULATION. Females. 1891.	POPULATION. Females. 1901.
391. **FOLESHILL** +	19,069	130	3,234	3,710	69	106	28	3,738	14,189	17,002	6,959	8,450	7,230	8,552
1. FOLESHILL + ...	7,412	50	2,599	3,084	55	74	27	3,089	11,539	14,308	5,620	7,101	5,919	7,207
Bedworth ...	2,165	10	1,183	1,486	29	20	15	1,488	5,485	7,169	2,669	3,571	2,816	3,598
Exhall	2,047	10	225	243	5	9	1	243	1,004	1,089	504	546	500	543
Foleshill[a] ...	2,131	29	1,079	1,236	20	35	11	1,239	4,559	5,514	2,220	2,732	2,339	2,782
Keresley... ...	1,069	1	112	119	1	10	—	119	491	536	227	252	264	284
2. SOWE + ...	11,657	80	635	626	14	32	1	649	2,650	2,694	1,339	1,349	1,311	1,345
Ansty	1,023	8	34	34	—	3	—	35	127	155	57	79	70	76
Binley	1,688	14	44	43	—	3	—	43	180	214	88	110	92	104
Shilton	1,150	1	100	101	1	3	—	102	350	387	186	188	164	199
Stoke	449	4	14	11	—	—	—	11	65	34	28	14	37	20
Walsgrave on Sowe	2,713	39	330	333	9	15	1	354	1,456	1,462	733	735	723	727
Willenhall ...	772	3	22	23	—	2	—	23	105	111	57	60	48	51
Withybrook ...	2,519	1	62	54	4	4	—	54	234	207	127	100	107	107
Wyken	1,343	10	29	27	—	2	—	27	133	124	63	63	70	61
392. **COVENTRY** +	6,030	30	12,864	15,634	584	513	176	15,806	58,783	70,296	28,588	34,015	30,195	36,281
1. ST JOHN ...	3,068	11	5,073	5,711	289	227	26	5,774	23,659	26,109	11,508	12,620	12,151	13,489
Coventry, *part of (C.B.)*	1,775	2	5,026	5,661	289	225	26	5,724	23,420	25,843	11,406	12,504	12,014	13,339
Coventry, St. Michael Without	1,293	9	47	50	—	2	—	50	239	266	102	116	137	150
2. HOLY TRINITY +	2,962	19	7,791	9,923	295	286	150	10,032	35,124	44,187	17,080	21,395	18,044	22,792
Coventry, *part of (C.B.)* [b]	2,374	17	7,780	9,910	295	286	150	10,019	35,083	44,135	17,061	21,372	18,022	22,763
Coventry, Holy Trinity Without	588	2	11	13	—	—	—	13	41	52	19	23	22	29
393. **RUGBY** + ...	80,799	379	6,145	7,578	242	389	56	7,658	27,464	34,328	13,272	17,144	14,192	17,184
1. RUGBY	26,708	215	3,872	5,305	177	196	52	5,368	17,915	24,951	8,589	12,580	9,326	12,371
Bilton[*] [c]... ...	2,306	6	407	718	7	32	15	723	1,894	3,509	980	1,848	914	1,661
Brandon and Bretford	1,988	20	88	90	3	13	—	90	387	343	179	162	208	181
Brinklow ...	1,487	2	162	152	12	18	—	152	714	632	351	311	363	321
Brownsover ...	913	15	15	17	—	3	1	17	72	99	34	53	38	46
Church Lawford	1,829	9	62	57	2	3	—	57	244	200	119	96	125	104
Churchover ...	1,641	1	68	63	3	3	—	63	308	294	148	149	160	145
Combefields ...	3,720	71	30	29	—	5	—	29	137	163	72	84	65	79
Cosford	557	1	8	7	—	2	—	7	40	29	24	17	16	12
Easenhall ...	1,135	7	40	41	—	4	—	39	180	162	88	81	92	81
Harborough Magna	1,393	—	78	77	1	8	—	74	309	335	167	191	142	144
King's Newnham	1,471	15	28	23	—	4	—	23	114	93	52	36	62	57
Little Lawford	444	12	6	4	—	2	—	4	52	34	22	18	30	16
Long Lawford...	1,715	5	176	190	1	13	—	190	752	838	390	446	362	392
Newbold on Avon	1,628	25	156	156	—	1	—	156	723	655	370	352	353	303
Rugby	1,671	7	2,367	3,504	137	84	35	3,565	11,262	16,830	5,225	8,367	6,037	8,463
Wolston	2,810	19	181	177	11	1	1	179	727	735	368	369	359	366
2. CRICK + ...	24,417	89	1,077	1,083	34	105	3	1,091	4,421	4,343	2,187	2,118	2,234	2,225
Barby (*Northampton*)	3,469	15	124	113	4	18	—	113	502	450	259	211	243	239
Claycoton (*Northampton*)	988	—	20	17	—	1	—	17	97	66	40	36	57	30
Clifton on Dunsmore	1,677	11	140	149	2	11	—	151	638	608	333	318	305	290
Crick (*Northampton*)	3,356	8	178	171	8	21	1	171	629	613	290	281	339	332
Elkington (*Northampton*)	1,984	9	12	13	—	2	—	13	67	74	33	41	34	33
Hillmorton ...	3,124	10	248	274	9	14	2	278	1,136	1,243	571	611	565	632
Kilsby (*Northampton*)	2,576	8	130	125	—	9	—	125	516	475	237	220	279	255
Lilbourne (*Northampton*)	1,710	2	52	51	1	8	—	51	195	184	95	91	100	93
Newton and Biggin	1,069	1	58	59	1	8	—	59	220	208	113	103	107	105
Stanford (*Northampton*)	2,143	16	6	7	—	—	—	7	29	35	16	19	13	16
Yelvertoft (*Northampton*)	2,321	9	109	104	9	13	—	106	392	387	200	187	192	200
Entire Civil Parish: Coventry ... ... (*see* 392: 1 and 2)	4,149	19	12,806	15,571	584	511	176	15,743	58,503	69,978	28,467	33,876	30,036	36,102

[*] The increase of population in Bilton Civil Parish is mainly attributed to the establishment of large engineering works near its boundary.

[a] Including Alderman's Green Bell Green, Little Heath, Longford, and Vauxhall.

[b] Including Edgwick, and Radford.

[c] Including New Bilton.

COUNTY OF **WARWICK**—*continued.*

TABLE 12.—REGISTRATION COUNTY, DISTRICTS, and SUB-DISTRICTS, with their constituent CIVIL PARISHES.—AREA; HOUSES and POPULATION 1891 and 1901, and SEPARATE OCCUPIERS 1901—*continued.*

REGISTRATION DISTRICTS and SUB-DISTRICTS and Civil Parishes.	AREA in Statute Acres.		HOUSES.					Families or Separate Occupiers.	POPULATION					
	Land and Inland Water.	Inland Water only.	Inhabited.	Inhabited.	Uninhabited. In Occupation.	Uninhabited. Not in Occupation.	Building.		PERSONS.		Males.		Females.	
			1891.	1901.				1901.	1891.	1901.	1891.	1901.	1891.	1901.
393. RUGBY+—*cont.*														
3. DUNCHURCH...	**20,674**	**75**	**1,196**	**1,190**	**81**	**88**	**1**	**1,199**	**5,128**	**5,034**	**2,406**	**2,446**	**2,632**	**2,588**
Birdingbury ...	1,063	2	43	46	1	—	1	48	173	207	81	101	92	106
Bourton on Dunsmore [a]	2,144	3	72	65	3	3	—	66	311	273	140	140	171	133
Dunchurch ...	3,137	5	221	214	7	5	—	214	964	920	493	463	471	457
Frankton ...	1,705	6	53	50	1	3	—	50	238	234	120	116	118	118
Grandborough [b]	4,494	10	90	90	2	13	—	90	396	381	195	196	201	185
Leamington Hastings [c]	3,366	5	99	105	1	8	—	105	415	417	203	203	212	214
Marton	1,064	—	83	97	3	1	—	95	380	390	188	185	192	205
Princethorpe ...	1,070	2	48	48	1	5	—	48	279	330	79	103	200	227
Ryton on Dunsmore	2,275	15	111	113	5	13	—	113	460	475	240	233	220	242
Stretton on Dunsmore	1,919	2	153	146	6	7	—	148	614	571	301	282	313	289
Thurlaston ...	1,823	1	82	81	—	3	—	81	312	296	150	140	162	156
Willoughby ...	1,759	10	67	70	1	5	—	76	282	279	151	141	131	138
Wolfhampcote [d]	3,855	14	74	65	—	22	—	65	304	261	155	143	149	118
394. SOLIHULL +	**49,398**	**410**	**6,263**	**10,381**	**146**	**786**	**279**	**10,585**	**29,927**	**48,618**	**13,905**	**22,760**	**16,022**	**25,858**
1. SOLIHULL ..	**21,192**	**172**	**4,770**	**8,748**	**111**	**706**	**270**	**8,930**	**23,521**	**41,666**	**10,896**	**19,538**	**12,625**	**22,128**
Elmdon	1,134	9	41	42	—	1	—	42	230	203	109	101	121	102
Solihull [e] ...	12,468	103	1,214	1,512	23	77	24	1,558	6,150	7,517	2,872	3,432	3,278	4,085
Yardley (*Worcester*) * [f]	7,590	60	3,515	7,164	88	628	246	7,330	17,141	33,946	7,915	16,005	9,226	17,941
2. KNOWLE ...	**11,774**	**65**	**785**	**868**	**25**	**40**	**5**	**872**	**3,359**	**3,672**	**1,528**	**1,622**	**1,831**	**2,050**
Baddesley Clinton	1,366	11	27	29	—	—	—	29	132	146	48	53	84	93
Balsall [g]	5,095	14	291	287	8	24	1	289	1,064	1,097	492	503	572	594
Barston	1,968	14	75	74	—	6	—	74	345	336	171	165	174	171
Knowle [h]... ...	3,345	26	392	478	17	10	4	480	1,818	2,093	817	901	1,001	1,192
3. TANWORTH +	**16,432**	**173**	**708**	**765**	**10**	**40**	**4**	**783**	**3,047**	**3,280**	**1,481**	**1,600**	**1,566**	**1,680**
Bushwood ...	482	1	6	8	—	—	—	8	34	37	18	24	16	13
Lapworth ...	2,984	30	151	173	—	7	4	174	617	723	290	337	327	386
Nuthurst ...	693	1	22	25	—	—	—	25	101	112	48	51	53	61
Packwood [i] ...	1,760	13	68	97	—	3	—	98	320	511	147	233	173	278
Tanworth [i] ...	10,513	128	461	462	10	30	—	478	1,975	1,897	978	955	997	942
395. WARWICK ...	**68,300**	**547**	**11,488**	**12,081**	**421**	**538**	**52**	**12,674**	**54,369**	**54,906**	**23,963**	**24,097**	**30,406**	**30,809**
1. WARWICK +	**25,616**	**195**	**3,518**	**3,586**	**103**	**151**	**10**	**3,677**	**16,979**	**17,343**	**8,159**	**8,385**	**8,820**	**8,958**
Barford	1,677	23	177	183	3	6	—	186	719	689	338	335	381	354
Beausale... ...	1,699	3	49	47	1	6	—	48	215	189	110	96	105	93
Budbrooke †[j] ...	3,289	14	123	135	6	8	2	136	908	1,000	540	633	368	367
Guy's Cliffe ...	12	2	1	1	—	—	—	1	2	20	—	9	2	11
Haseley	1,201	4	50	48	—	5	—	48	208	235	112	118	96	117
Hatton ‡	1,311	8	62	65	—	1	—	65	1,056	1,362	446	532	610	830
Honiley	655	1	11	11	—	1	—	11	51	58	24	31	27	27
Norton Lindsey	621	—	33	38	—	1	—	38	127	139	68	66	59	73
Rowington ...	3,817	26	202	212	2	8	1	217	814	833	417	422	397	411
Sherborne ...	1,149	4	43	38	—	5	—	38	191	185	82	69	109	116
Shrewley ...	1,268	10	100	98	1	6	—	103	393	383	188	195	205	188
Warwick:—														
St. Mary ...	2,975	37	1,334	1,340	68	52	1	1,379	6,137	6,122	2,888	3,008	3,249	3,114
St. Nicholas	2,638	44	1,238	1,281	22	48	6	1,318	5,766	5,767	2,740	2,694	3,026	3,073
Wasperton ...	1,653	15	59	54	—	4	—	54	225	202	117	98	108	104
Wroxall	1,651	4	36	35	—	—	—	35	167	159	89	79	78	80
2. LEAMINGTON +	**13,470**	**116**	**6,046**	**6,468**	**273**	**268**	**29**	**6,918**	**29,153**	**29,077**	**11,881**	**11,695**	**17,272**	**17,382**
Bishops Tachbrook [k]	3,575	26	131	133	4	4	1	134	584	578	301	293	283	285
Blackdown ...	688	9	16	18	1	1	—	18	75	84	37	36	38	48
Leamington Priors ‖	**1,595**	**27**	**4,809**	**5,062**	**251**	**191**	**11**	**5,479**	**23,124**	**22,889**	**9,602**	**9,367**	**13,522**	**13,522**
Lillington ‖ ...	691	—	167	255	2	15	12	259	1,019	1,241	282	346	737	895
New Milverton ‖	531	9	561	642	13	34	5	668	2,787	2,758	900	893	1,887	1,865
Offchurch ...	2,286	23	69	64	—	3	—	66	308	276	147	136	161	140
Old Milverton...	742	13	41	46	—	1	—	46	192	214	89	99	103	115
Radford Semele	2,123	9	136	132	—	12	—	132	544	528	269	278	275	250
Whitnash ...	1,239	—	116	116	2	4	—	116	520	509	254	247	266	262

* The increase of population in Yardley Civil Parish is mainly attributed to its proximity to the City of Birmingham.

† A considerable proportion of the population of Budbrooke Civil Parish was enumerated in the Military Barracks, *see* Table 16.

‡ A considerable proportion of the population of Hatton Civil Parish was enumerated in the Warwick County Lunatic Asylum, *see* Table 17.

‖ On 1st April, 1902, the Civil Parishes of Leamington Priors, Lillington, and New Milverton were united, by Local Government Board Order, No. 42,358, as Leamington Civil Parish. The new Civil Parish as thus constituted contained:—

2,817	36	5,537	5,959	266	243	28	6,406	26,930	26,888	10,784	10,606	16,146	16,282

[a] Including Draycott.
[b] Including Wolscott.
[c] Including Broadwell, and Kyles Hardwick.
[d] Including Flecknoe, Nethercote, and Sawbridge.
[e] Including Blossomfield, Copt Heath, Elmden Heath, Olton, and Shirley.
[f] Including Acock's Green, Greet, Hall Green, Hay Mills, Sparkhill, and Stechford.
[g] Including Chadwick End, and Temple Balsall.
[h] Including Dorridge.
[i] Including part of Hockley Heath.
[j] Including Hampton on the Hill.
[k] Including Tachbrook Mallory.

COUNTY OF **WARWICK**—*continued.*

TABLE 12.—REGISTRATION COUNTY, DISTRICTS, and SUB-DISTRICTS, with their constituent CIVIL PARISHES.—AREA; HOUSES and POPULATION 1891 and 1901, and SEPARATE OCCUPIERS 1901—*continued.*

REGISTRATION DISTRICTS and SUB-DISTRICTS and Civil Parishes.	AREA in Statute Acres. Land and Inland Water.	AREA in Statute Acres. Inland Water only.	HOUSES. Inhabited. 1891.	HOUSES. Inhabited. 1901.	HOUSES. Uninhabited. In Occupation. 1901.	HOUSES. Uninhabited. Not in Occupation. 1901.	HOUSES. Building. 1901.	Families or Separate Occupiers. 1901.	POPULATION. Persons. 1891.	POPULATION. Persons. 1901.	POPULATION. Males. 1891.	POPULATION. Males. 1901.	POPULATION. Females. 1891.	POPULATION. Females. 1901.
395. **WARWICK**—*cont.*														
3. KENILWORTH +	29,214	233	1,924	2,027	45	119	13	2,079	8,237	8,486	3,923	4,017	4,314	4,469
Ashow	1,079	20	38	36	—	1	—	36	159	133	81	67	78	66
Baginton ...	1,788	22	44	41	—	6	—	41	217	174	111	89	106	85
Bubbenhall ...	1,265	8	65	51	2	3	—	55	234	202	114	106	120	96
Cubbington ...	2,112	48	258	276	8	17	4	275	1,074	1,164	545	567	529	597
Eathorpe ...	531	5	31	36	—	4	—	36	126	173	65	80	61	93
Hunningham ...	1,261	17	49	50	—	4	—	52	240	217	115	115	125	102
Kenilworth ...	5,914	15	987	1,113	32	59	6	1,152	4,173	4,544	1,870	1,995	2,303	2,549
Leek Wootton...	2,101	25	97	89	—	4	1	89	420	404	197	189	223	215
Stivichall ...	818	3	16	16	—	3	—	16	67	84	35	44	32	40
Stoneleigh[a] ...	10,031	63	276	264	3	8	2	272	1,211	1,113	595	579	616	534
Wappenbury ...	953	5	19	19	—	2	—	19	66	62	33	29	33	33
Weston under Wetherley*	1,361	5	44	36	—	8	—	36	250	216	162	157	88	59
396. **STRATFORD ON AVON** +	77,200	430	4,920	4,901	116	231	18	4,969	21,788	20,842	10,523	9,966	11,265	10,876
1. Wellesbourne ...	27,725	160	1,350	1,301	27	89	3	1,310	5,752	5,316	2,846	2,564	2,906	2,752
Alveston[b] ...	2,886	26	206	211	6	8	—	211	954	862	448	393	506	469
Charlecote ...	2,130	16	56	54	3	4	—	54	212	232	114	109	98	123
Combrook ...	1,145	12	48	45	1	3	—	45	209	199	114	100	95	99
Compton Verney	1,668	27	14	15	—	1	—	15	86	90	43	52	43	38
Eatington ...	3,638	8	149	127	3	24	—	127	620	532	288	261	332	271
Fulbrook ...	872	5	16	16	—	2	—	16	59	65	31	36	28	29
Hampton Lucy	3,160	37	90	87	1	8	—	89	395	372	193	173	202	199
Kineton	2,495	2	234	236	4	3	1	237	1,021	1,008	524	478	497	530
Loxley	1,596	—	63	59	—	3	2	60	261	224	125	118	136	106
Moreton Morrell	1,678	2	63	52	1	11	—	52	252	212	137	111	115	101
Newbold Pacey[c]	1,851	1	81	82	1	3	—	83	338	349	157	172	181	177
Wellesbourne Hastings[d]	2,953	18	160	154	5	13	—	158	672	581	333	272	339	309
Wellesbourne Mountford	1,653	6	170	163	2	6	—	163	673	590	339	289	334	301
2. STRATFORD ON AVON	29,135	183	2,577	2,626	67	85	13	2,669	11,788	11,523	5,652	5,526	6,136	5,997
Alderminster (*Worcester*)	3,229	9	98	94	1	—	—	94	433	436	209	208	224	228
Atherstone on Stour	1,089	5	23	17	—	6	—	17	115	68	58	38	57	30
Bickmarsh ...	1,267	1	22	22	—	2	—	22	130	124	63	68	67	56
Billesley	822	—	3	8	—	1	—	8	16	33	11	17	5	16
Binton	1,300	7	55	52	2	2	—	52	235	228	114	115	121	113
Clifford Chambers (*Gloucester*)	1,725	16	74	74	—	4	—	74	348	333	162	147	186	186
Dorsington (*Gloucester*)	989	1	25	16	—	4	1	17	114	59	51	28	63	31
Luddington ..	1,158	16	25	22	—	5	—	22	109	95	48	49	61	46
Marston Sicca (*Gloucester*)	1,580	1	73	71	—	—	—	71	346	288	191	154	155	134
Milcote	609	11	8	10	—	—	—	10	50	47	21	18	29	29
Old Stratford and Drayton	2,778	7	32	31	1	5	—	32	165	151	85	83	80	68
Old Stratford Within[e]	3,904	44	934	992	12	19	6	1,002	4,449	4,413	2,149	2,099	2,300	2,314
Preston on Stour (*Gloucester*)	1,769	11	71	72	3	2	—	72	276	273	131	127	145	146
Stratford on Avon	109	3	854	857	40	24	5	887	3,869	3,897	1,781	1,818	2,088	2,079
Temple Grafton	2,050	16	97	98	—	1	—	99	388	371	197	187	191	184
Welford on Avon (*Gloucester*)	1,853	27	124	135	6	5	1	135	461	467	229	242	232	225
Weston on Avon (*Gloucester*)	917	3	17	16	—	—	—	16	90	65	45	35	45	30
Whitchurch[f] ...	1,987	5	42	39	2	5	—	39	194	175	107	93	87	82
3. WOOTTON WAWEN +	20,340	87	993	974	22	57	2	990	4,248	4,003	2,025	1,876	2,223	2,127
Bearley	998	1	45	45	1	2	—	45	188	190	95	104	93	86
Beaudesert ...	1,318	3	33	36	—	2	—	36	141	158	69	76	72	82
Claverdon ...	2,754	4	128	133	4	4	—	134	550	496	277	234	273	262
Langley	1,035	1	37	37	1	1	—	37	142	134	76	69	66	65
Preston Baggot	1,300	11	38	33	—	4	—	33	176	143	76	74	100	69
Snitterfield ...	3,912	3	200	186	6	13	1	195	790	727	386	332	404	395
Wolverton ...	1,160	1	37	36	1	1	—	38	151	130	76	63	75	67
Wootton Wawen[g]	7,863	63	475	468	9	30	1	472	2,110	2,025	970	924	1,140	1,101

* A considerable proportion of the population of Weston under Wetherley Civil Parish was enumerated in the Warwickshire Reformatory for Boys, *see* Table 17.

[a] Including Westwood Heath.
[b] Including Tiddington.
[c] Including Ashorne.
[d] Including Walton
[e] Including Bishopton, and Shottery.
[f] Including Crimscott.
[g] Including Henley in Arden, and Ullenhall.

COUNTY OF WARWICK—*continued.*

TABLE 12.—REGISTRATION COUNTY, DISTRICTS, and SUB-DISTRICTS, with their constituent CIVIL PARISHES.—AREA; HOUSES and POPULATION 1891 and 1901, and SEPARATE OCCUPIERS 1901—*continued.*

REGISTRATION DISTRICTS and SUB-DISTRICTS and Civil Parishes.	AREA in Statute Acres.		HOUSES.					Families or Separate Occupiers.	POPULATION.					
	Land and Inland Water.	Inland Water only.	Inhabited.	Inhabited.	Uninhabited. In Occupation.	Uninhabited. Not in Occupation.	Building.		Persons.		Males.		Females.	
			1891.	1901.				1901.	1891.	1901.	1891.	1901.	1891.	1901.
397. ALCESTER ...	55,447	261	4,368	4,718	76	235	21	4,748	19,978	20,979	9,586	10,025	10,392	10,954
1. FECKENHAM +	28,588	82	2,670	3,010	39	148	15	3,029	12,437	13,840	5,931	6,538	6,506	7,302
Abbots Morton (*Worcester*)	1,474	—	46	43	3	3	—	44	153	146	75	71	78	75
Feckenham [a] (*Worcester*)	6,851	18	801	835	9	69	2	836	3,890	3,925	1,909	1,916	1,981	2,009
Feckenham Urban (*Worcester*) [b]	127	—	156	157	1	7	—	159	694	658	309	310	385	348
Inkberrow (*Worcester*) [c]	6,879	4	365	342	15	17	—	343	1,628	1,461	816	706	812	755
Ipsley [b]	2,365	22	127	167	—	11	—	169	635	826	309	380	326	446
Morton Baggot	1,144	1	16	13	—	2	—	13	74	57	42	32	32	25
Oldberrow ...	1,236	5	12	11	—	1	—	12	73	61	38	34	35	27
Sambourn ...	2,218	5	110	104	1	3	—	106	487	437	238	206	249	231
Spernall	1,110	4	14	14	—	—	—	14	70	74	34	36	36	38
Studley [d] ...	4,305	23	569	604	5	27	—	608	2,566	2,765	1,191	1,291	1,375	1,474
Upper Ipsley (*Worcester*) *	237	—	447	713	5	8	13	718	2,130	3,397	953	1,539	1,177	1,858
Weethley ...	642	—	7	7	—	—	—	7	37	33	17	17	20	16
2. ALCESTER + ...	26,859	179	1,698	1,708	37	87	8	1,719	7,541	7,139	3,655	3,487	3,886	3,652
Alcester	1,782	18	516	530	14	12	—	536	2,406	2,303	1,165	1,097	1,241	1,206
Arrow	2,634	23	78	75	2	2	—	75	397	317	187	151	210	166
Aston Cantlow [e]	4,894	20	216	222	1	21	2	222	915	858	469	432	476	426
Bidford [f]	3,339	45	353	346	9	25	2	346	1,461	1,369	693	651	768	718
Coughton ...	2,000	12	50	46	—	4	—	48	201	198	86	98	115	100
Exhall	844	—	51	48	—	3	—	48	232	171	112	84	120	87
Great Alne ...	1,764	7	85	87	3	8	—	87	358	351	173	178	185	173
Haselor [g]	2,308	7	68	64	—	6	—	64	285	253	143	132	142	121
Kinwarton ...	478	3	13	12	—	—	—	12	52	59	20	22	32	37
Oversley + ...	1,478	15	44	42	—	2	—	41	319	309	184	163	135	146
Salford Priors [h]	4,769	24	195	207	8	3	2	211	780	828	371	413	409	415
Wixford	539	5	29	29	—	1	—	29	105	123	52	66	53	57
398. SHIPSTON ON STOUR	78,289	100	3,957	3,709	133	412	16	3,765	16,799	15,053	8,409	7,452	8,390	7,601
1. BLOCKLEY + ...	28,378	25	1,545	1,457	36	159	8	1,473	6,571	5,735	3,316	2,822	3,255	2,913
Admington (*Gloucester*)	1,479	1	32	28	—	1	—	28	131	129	70	68	61	61
Blockley [i] (*Worcester*)	7,896	17	517	478	7	72	—	483	2,127	1,812	1,048	869	1,079	943
Bourton on the Hill (*Gloucester*)	2,975	—	113	102	3	15	—	102	506	395	258	201	248	194
Chipping Campden [j] (*Gloucester*)	4,699	1	422	405	19	41	7	409	1,736	1,542	865	741	871	801
Clopton (*Gloucester*)	600	1	5	5	—	3	—	5	43	28	19	13	24	15
Ebrington [k] (*Gloucester*)	2,974	2	116	113	1	2	—	113	538	491	290	261	248	230
Hidcote Bartrim (*Gloucester*)	613	—	11	11	1	3	—	11	77	55	36	27	41	28
Mickleton (*Gloucester*)	2,600	1	142	138	5	8	—	144	600	577	311	293	289	284
Quinton (*Gloucester*)	2,460	2	96	92	—	1	—	92	447	385	230	195	217	190
Stretton on the Foss	2,082	—	88	85	—	12	1	86	366	321	189	154	177	167
2. SHIPSTON ON STOUR	17,477	24	1,186	1,135	48	72	7	1,159	5,330	4,969	2,607	2,411	2,723	2,558
Barcheston ...	1,555	5	37	32	1	1	—	32	161	133	79	66	82	67
Batsford (*Gloucester*)	972	—	22	20	—	3	—	20	112	106	51	51	61	55
Burmington ...	753	4	32	32	1	—	—	33	155	170	71	76	84	94
Cherington ...	879	—	60	56	—	6	—	56	255	220	121	105	134	115
Great Wolford	1,369	1	46	41	1	3	—	41	202	181	107	93	95	88
Lemington (*Gloucester*)	859	—	14	15	—	1	—	15	75	67	37	36	38	31
Little Wolford	1,343	—	41	40	2	1	—	41	173	181	88	95	85	86
Moreton in the Marsh (*Gloucester*)	1,014	—	315	316	18	14	7	328	1,446	1,374	696	658	750	716
Shipston on Stour (*Worcester*)	1,220	6	360	338	22	25	—	342	1,646	1,564	794	761	852	803
Stourton... ...	971	—	39	38	—	3	—	39	153	147	72	73	81	74
Sutton under Brailes	1,175	—	42	37	—	2	—	37	187	140	91	66	96	74
Tidmington (*Worcester*)	774	4	11	10	—	1	—	10	62	36	28	14	34	22
Todenham (*Gloucester*)	2,481	3	80	74	3	5	—	78	349	292	175	142	174	150
Whichford [l] ...	2,112	1	87	86	—	7	—	87	354	358	197	175	157	183

* The increase of population in Upper Ipsley Civil Parish is mainly attributed to its proximity to the town of Redditch, and to the establishment of large cycle works.

† A considerable proportion of the population of Oversley Civil Parish was enumerated in Alcester Union Workhouse, *see* Table 17.

[a] Including Astwood Bank, Hunt End, and part of Headless Cross.
[b] Including part of Headless Cross.
[c] Including Boutts, Cladswell, Holberrow Green, and Stockwood.
[d] Including Green.
[e] Including Newnham, and Wilmcote.
[f] Including Barton, Broom, and Marcliff.
[g] Including Walcot.
[h] Including Abbots Salford, and Dunnington.
[i] Including Aston Magna, Draycott, and Paxford.
[j] Including Broad Campden.
[k] Including Hidcote Boyce.
[l] Including Ascott.

COUNTY OF WARWICK—*continued.*

TABLE 12.—REGISTRATION COUNTY, DISTRICTS, and SUB-DISTRICTS, with their constituent CIVIL PARISHES.—AREA; HOUSES and POPULATION 1891 and 1901, and SEPARATE OCCUPIERS 1901—*continued.*

REGISTRATION DISTRICTS and SUB-DISTRICTS and Civil Parishes.	AREA in Statute Acres. Land and Inland Water.	AREA in Statute Acres. Inland Water only.	HOUSES. Inhabited. 1891.	HOUSES. Inhabited. 1901.	HOUSES. Uninhabited. In Occupation. 1901.	HOUSES. Uninhabited. Not in Occupation. 1901.	HOUSES. Building. 1901.	Families or Separate Occupiers. 1901.	POPULATION. Persons. 1891.	POPULATION. Persons. 1901.	POPULATION. Males. 1891.	POPULATION. Males. 1901.	POPULATION. Females. 1891.	POPULATION. Females. 1901.
398. SHIPSTON ON STOUR—*cont.*														
3. HALFORD + ...	**32,434**	**51**	**1,226**	**1,117**	**49**	**181**	**1**	**1,133**	**4,898**	**4,349**	**2,486**	**2,219**	**2,412**	**2,130**
Brailes[a]	5,625	1	269	237	10	39	—	240	1,060	893	527	445	533	448
Butlers Marston	1,777	3	54	52	—	5	—	53	230	199	125	101	105	98
Compton Wyniates	1,039	3	6	6	2	—	—	6	22	18	11	10	11	8
Halford	956	8	59	58	1	7	—	58	245	217	119	116	126	101
Honington ...	2,474	13	52	43	—	7	—	43	217	150	103	77	114	73
Idlicote	1,419	1	17	18	2	6	—	18	62	75	31	38	31	37
Ilmington ...	3,325	2	177	161	9	19	—	164	690	601	357	303	333	298
Oxhill	1,845	—	60	53	1	16	—	54	209	172	108	91	101	81
Pillerton Hersey	1,402	—	34	30	—	9	—	30	123	99	59	49	64	50
Pillerton Priors	1,547	—	29	28	—	6	—	29	100	107	55	56	45	51
Tredington[b] (*Worcester*)	5,347	19	227	210	8	44	—	216	919	854	467	420	452	434
Tysoe	4,800	1	211	192	15	19	1	193	910	861	464	460	446	401
Whatcote ...	878	—	31	29	1	4	—	29	111	103	60	53	51	50
399. SOUTHAM ...	**52,797**	**181**	**2,373**	**2,368**	**74**	**171**	**11**	**2,381**	**10,250**	**9,903**	**5,185**	**4,994**	**5,065**	**4,909**
1. SOUTHAM ...	**52,797**	**181**	**2,373**	**2,368**	**74**	**171**	**11**	**2,381**	**10,250**	**9,903**	**5,185**	**4,994**	**5,065**	**4,909**
Bishops Itchington	3,052	4	172	185	1	5	—	185	772	796	413	418	359	378
Burton Dassett[c]	4,975	6	145	123	9	17	—	129	632	523	330	288	302	235
Chadshunt ...	1,388	5	8	8	—	2	—	8	48	51	23	25	25	26
Chapel Ascote...	604	—	1	2	—	—	—	2	2	4	2	2	—	2
Chesterton and Kingston	3,585	12	37	33	—	4	—	33	184	142	97	79	87	63
Fenny Compton	2,163	6	137	126	2	15	—	126	568	489	274	255	294	234
Gaydon	1,518	1	66	69	4	5	—	70	296	300	154	151	142	149
Harbury	3,397	1	307	304	22	11	1	306	1,219	1,130	619	566	600	564
Hodnell	521	—	4	3	—	1	—	3	15	10	8	6	7	4
Ladbrooke ...	1,975	1	50	49	—	1	3	49	206	190	106	96	100	94
Lighthorne ...	2,112	2	80	65	2	14	—	65	352	268	182	128	170	140
Long Itchington	4,869	28	275	282	3	10	—	283	1,171	1,168	604	602	567	566
Lower Radbourn	526	—	3	2	—	1	—	2	14	11	5	6	9	5
Lower Shuckburgh	985	7	20	24	1	3	—	23	98	97	46	44	52	53
Napton on the Hill	4,027	42	196	193	3	18	3	199	857	808	435	413	422	395
Priors Hardwick	1,535	12	59	59	—	5	—	59	267	225	131	115	136	110
Priors Marston	3,577	2	142	133	2	28	—	134	554	496	278	227	276	269
Southam ...	3,118	1	395	395	20	23	—	395	1,738	1,839	838	862	900	977
Stockton ...	1,391	9	164	198	4	1	4	199	702	877	366	468	336	409
Stoneton ...	717	9	4	3	—	1	—	3	22	18	14	9	8	9
Ufton	1,793	—	43	42	1	2	—	42	201	205	105	106	96	99
Upper Radbourn	647	3	3	3	—	1	—	3	17	9	10	4	7	5
Upper Shuckburgh	1,169	4	9	8	—	2	—	8	57	35	21	14	36	21
Watergall ...	553	—	3	3	—	—	—	3	13	15	7	7	6	8
Wills Pastures	149	—	2	2	—	—	—	2	7	6	4	4	3	2
Wormleighton	2,451	26	48	49	—	1	—	50	238	191	113	99	125	92

[a] Including Winderton.
[b] Including Armscott, Blackwell, Darlingscott, and Newbold.
[c] Including Knightcote, and North End.

TABLE 13.—EXISTING DETACHED PARTS of CIVIL PARISHES in the REGISTRATION COUNTY.—AREA; POPULATION 1901.

Number of DISTRICT and SUB-DISTRICT.	Name of PARISH to which DETACHED PART belongs.	Names of PARISHES surrounding the DETACHED PART.	AREA in Statute Acres.	POPULATION 1901.
395 : 2	Blackdown	Offchurch, Cubbington, Leamington Priors, and Lillington	303·3	11
,,	New Milverton*	Lillington, and Old Milverton	·9	—

* The detached part of New Milverton Civil Parish has since the Census become part of the new Civil Parish of Leamington. *See* Note §, Table 12, page 23.

COUNTY OF **WARWICK**—*continued.*

TABLE 14.—CHANGES in the BOUNDARIES of CIVIL PARISHES in the REGISTRATION COUNTY effected by the LOCAL GOVERNMENT ACTS of 1888 and 1894, and by LOCAL ACTS since 1891.—INHABITED HOUSES and POPULATION 1901.

No. of Registration District.	NAME OF REGISTRATION DISTRICT.	No. of Sub-District.	Name of Sub-District.	Description of Change.	1901. Inhabited Houses.	1901. Population.	Authority and date of change.
387	Aston ...	3	Erdington ...	Creating Castle Bromwich Civil Parish out of part of the Rural portion of Aston Civil Parish.	178	845	L.G.B. Order, 31,859 (appointed day, 1894.)
,,	,, ...	,,	,, ...	Creating Erdington Civil Parish out of part of the Rural portion of Aston Civil Parish.	3,094	16,368	
,,	,, ...	,,	,, ...	Creating Water Orton Civil Parish out of part of the Rural portion of Aston Civil Parish.	130	620	
,,	,, ...	4	Aston Manor	Creating Aston Manor Civil Parish out of the part of Aston Civil Parish in Aston Manor Urban District.	16,129	77,326	
388	Meriden ...	2	Meriden ...	Extending Fillongley Civil Parish to include Kinwalsey Civil Parish.	3	10	L.G.B. Order, 33,558 (30th September, 1895).
392	Coventry ...	1	St. John ...	Creating Coventry St. Michael Within Civil Parish out of the part of Coventry St. Michael Civil Parish[a] in Coventry County Borough.	5,661	25,843	L.G. Act, 1894 (appointed day), and County Council Naming Order.
,,	,, ...	,,	,, ...	Creating Coventry St. Michael Without Civil Parish out of the Rural part of Coventry St. Michael Civil Parish.[a]	50	266	
,,	,, ...	2	Holy Trinity...	Creating Coventry Holy Trinity Within Civil Parish out of the part of Coventry Holy Trinity Civil Parish[b] in Coventry County Borough.	7,984	35,597	
,,	,, ...	,,	,, ...	Creating Coventry Holy Trinity Without Civil Parish out of the Rural part of Coventry Holy Trinity Civil Parish.[b]	13	52	
,,	,, ...	,,	,, ...	Extending Coventry Holy Trinity Within Civil Parish to include parts of the Civil Parishes of :—			L.G.B. Order, P. 1,537 (9th November, 1899).
				Foleshill	1,465	6,424	
				Stoke	461	2,114	
,,	,, ...			Consolidating the Civil Parishes in Coventry County Borough to form one Civil Parish of Coventry :—			L.G.B. Order, 40,918 (26th March, 1900).
		1	St. John ...	Coventry St. Michael Within	5,661	25,843	
		2	Holy Trinity	Coventry Holy Trinity Within	9,910	44,135	
394	Solihull ...	3	Tanworth ...	Extending Tanworth Civil Parish to include part of Wootton Wawen Civil Parish.	26	104	L.G.B. Order, 33,305 (30th September, 1895).

[a] The entire former Civil Parish of Coventry, St. Michael, is now included in the Civil Parishes of Coventry and Coventry St. Michael Without.

[b] The entire former Civil Parish of Coventry, Holy Trinity, is now included in the Civil Parishes of Coventry and Coventry Holy Trinity Without.

COUNTY OF **WARWICK**—*continued.*

TABLE 14.—CHANGES in the BOUNDARIES of CIVIL PARISHES in the REGISTRATION COUNTY effected by the LOCAL GOVERNMENT ACTS of 1888 and 1894, and by LOCAL ACTS since 1891.—INHABITED HOUSES and POPULATION 1901—*continued.*

No. of Registration District	NAME OF REGISTRATION DISTRICT.	No. of Sub-District.	Name of Sub-District.	Description of Change.	1901. Inhabited Houses.	1901. Population.	Authority and date of change.
395	Warwick ...	2	Leamington ...	Creating New Milverton Civil Parish out of the part of Milverton Civil Parish[a] in Royal Leamington Spa Municipal Borough.	642	2,758	L.G. Act, 1894 (appointed day), and County Council Naming Order.
,,	,, ...	,,	,, ...	Creating Old Milverton Civil Parish out of the Rural part of Milverton Civil Parish.[a]	46	214	
,,	,, ...	,,	,, ...	Creating Blackdown Civil Parish out of the Rural part of Lillington Civil Parish.	18	84	
396	Stratford on Avon	2	Stratford on Avon	Creating Milcote Civil Parish out of the part of Weston on Avon Civil Parish in the Administrative County of Warwick.	10	47	L.G.B. Order, 32,074 (appointed day, 1894).
,,	,, ...	,,	,, ...	Creating Bickmarsh Civil Parish out of the part of Welford Civil Parish in the Administrative County of Warwick.	22	124	
,,	,, ...	,,	,, ...	Creating Old Stratford Within Civil Parish out of the part of Old Stratford[b] Civil Parish in Stratford on Avon Municipal Borough.	992	4,413	
,,	,, ...	,,	,, ...	Creating Old Stratford and Drayton Civil Parish out of the Rural part of Old Stratford Civil Parish.[b]	31	151	
397	Alcester ...	1	Feckenham ...	Creating Upper Ipsley Civil Parish out of the part of Ipsley Civil Parish in Redditch Urban District and the Administrative County of Worcester.	713	3,397	L.G. Act, 1894 (appointed day), and County Council Naming Order.
,,	,, ...	,,	,, ...	Creating Feckenham Urban Civil Parish out of the part of Feckenham Civil Parish in Redditch Urban District.	157	658	
398	Shipston on Stour	1	Blockley ...	Extending Admington Civil Parish to include the part of Ilmington Civil Parish in the Administrative County of Gloucester.	2	12	L.G.B. Order, 32,068 (appointed day, 1894).

[a] The entire former Civil Parish of Milverton is now included in the Civil Parishes of New Milverton and Old Milverton.
[b] The entire former Civil Parish of Old Stratford is now included in the Civil Parishes of Old Stratford Within, and Old Stratford and Drayton.

COUNTY OF **WARWICK**—*continued.*

TABLE 15.—AREA of LAND, WATER, and FORESHORE in the REGISTRATION COUNTY and in every CIVIL PARISH which includes either TIDAL WATER or FORESHORE.

(There being no Tidal Water or Foreshore in the County of Warwick, this Table is not required.)

TABLE 16.—REGISTRATION COUNTY.—PERSONS enumerated in MILITARY and NAVAL BARRACKS, QUARTERS, HOSPITALS, and PRISONS, and on HIS MAJESTY'S SHIPS in HOME WATERS, 1901.

—	Total Officers and Men.	Officers.	Warrant Officers, Non-Commissioned Officers and Men.	Other Inmates (Families, Servants, etc.).		
				Persons.	Males.	Females.
MILITARY BARRACKS, ETC. ...	418	7	411	224	67	157
NAVAL BARRACKS, ETC.	—	—	—	—	—	—
H.M. SHIPS IN HOME WATERS ...	—	—	—	—	—	—

Number of District and Sub-District.	Registration District and Sub-District.	Civil Parish.	Barracks, Ships, etc.	Officers.	Warrant Officers, Non-Commissioned Officers and Men.	Other Inmates (Families, Servants, etc.).	
						Males.	Females.
387	ASTON :—						
2	Duddeston	Aston ...	Station Hospital* ...	—	6	8	9
392	COVENTRY :—						
1	St. John	Coventry ...	Barracks	3	117	3	8
395	WARWICK :—						
1	Warwick	Budbrooke...	Barracks	4	270	35	71
		Warwick, St. Mary	Married Quarters ...	—	18	21	69

* Of the Soldiers enumerated in the Station Hospital 4 were described as patients.

COUNTY OF **WARWICK**—*continued.*

TABLE 17.—INSTITUTIONS in the REGISTRATION COUNTY.—PERSONS enumerated in WORKHOUSE ESTABLISHMENTS; in HOSPITALS and in LUNATIC ASYLUMS; in PRISONS; and in CERTIFIED REFORMATORY and INDUSTRIAL SCHOOLS, 1901.

NOTE.—For Military and Naval Institutions, see Table 16. The letters C.B., M.B., U.D., or R.D., in parenthesis after the name of an Institution, show that the Institution belongs to the County Borough, Municipal Borough, Urban District, or Rural District named.

—	Special Inmates (Patients, Paupers, Lunatics, etc.)			Officials and their Families.		
	Persons.	Males.	Females.	Persons.	Males.	Females.
TOTAL	**10,655**	**6,051**	**4,604**	**1,562**	**319**	**1,243**
WORKHOUSES (including Casual Wards, and Workhouse Infirmaries and Schools)	6,284	3,542	2,742	438	92	346
HOSPITALS (General, Special, and Convalescent, and Infirmaries not Workhouse)	1,406	680	726	679	62	617
HOMES FOR INEBRIATES	—	—	—	—	—	—
LUNATIC ASYLUMS* Public †	1,609	694	915	240	74	166
LUNATIC ASYLUMS* Private	36	13	23	25	9	16
PRISONS...	679	560	119	118	50	68
CERTIFIED REFORMATORY AND INDUSTRIAL SCHOOLS	641	562	79	62	32	30

Number of District and Sub-District.	Registration District and Sub-District.	Civil Parish.	Institution.	Special Inmates (Patients, Paupers, Lunatics, etc.)			Officials and their Families.		
				Persons.	Males.	Females.	Persons.	Males.	Females.
386	BIRMINGHAM :—								
1	Lady Wood ...	Birmingham	Children's Hospital ...	62	29	33	22	2	20
2	St. Martin ...	,,	Queen's Hospital	111	74	37	56	10	46
			Skin and Urinary Hospital	21	11	10	10	—	10
			Free Industrial School for Boys (Gem Street)	150	150	—	10	8	2
3	St. George ...	,,	General Hospital	282	155	127	146	22	124
4	All Saints ...	,,	Workhouse	1,543	871	672	45	14	31
			Workhouse Infirmary ...	1,160	624	536	141	6	135
			City Hospital for Infectious Diseases	253	118	135	73	5	68
			Homœopathic Hospital ...	—	—	—	4	—	4
			Birmingham and Midland Eye Infirmary	42	16	26	24	4	20
			Orthopœdic and Spinal Hospital	30	16	14	9	—	9
			Ear and Throat Hospital ...	23	9	14	11	1	10
			City Lunatic Asylum ...	577	281	296	99	40	59
			His Majesty's Prison ...	449	357	92	111	47	64
387	ASTON :—								
1	Deritend ...	Aston ...	Penn Street Industrial School for Boys	60	60	—	10	6	4
3	Erdington ...	,, ...	City Hospital (Infectious Diseases)	17	8	9	33	4	29
			Saltley Reformatory for Boys	100	100	—	11	4	7
		Erdington ...	Workhouse	1,244	681	563	62	10	52
			Workhouse, Cottage Homes	187	100	87	29	6	23
			Jaffray Hospital (Branch of Birmingham General Hospital)	52	26	26	25	2	23
			Small-Pox Hospital (Aston Manor U.D.)	—	—	—	2	1	1

* Including the Midland Counties Idiot Asylum (394 : 2).
† County, Borough, and State Asylums, and Registered Hospitals for the Insane, are here classed as Public Asylums.

COUNTY OF **WARWICK**—*continued.*

TABLE 17.—INSTITUTIONS in the REGISTRATION COUNTY.—PERSONS enumerated in WORKHOUSE ESTABLISHMENTS; in HOSPITALS and in LUNATIC ASYLUMS; in PRISONS; and in CERTIFIED REFORMATORY and INDUSTRIAL SCHOOLS, 1901—*continued.*

Number of District and Sub-District.	Registration District and Sub-District.	Civil Parish.	Institution.	Special Inmates (Patients, Paupers, Lunatics, etc.)			Officials and their Families.		
				Persons.	Males.	Females.	Persons.	Males.	Females.
387	ASTON :—*cont.*								
5	Sutton Coldfield	Sutton Coldfield	Birmingham and Midland Counties Sanatorium (Convalescent Home)	16	5	11	6	1	5
			Home of Rest (Convalescent Home)	6	—	6	3	—	3
388	MERIDEN :—								
1	Coleshill ...	Coleshill ...	Workhouse, Cottage Homes	419	234	185	52	21	31
2	Meriden... ...	Fillongley ...	Birmingham Town Council Industrial School for Boys, Shustoke	162	162	—	11	7	4
		Meriden ...	Workhouse	68	38	30	9	3	6
389	ATHERSTONE :—								
1	Atherstone ...	Atherstone	Workhouse	47	35	12	8	4	4
		Mancetter ...	Isolation Hospital (Atherstone R.D.)	—	—	—	—	—	—
390	NUNEATON :—								
1	Nuneaton ...	Chilvers Coton	Workhouse	74	45	29	7	2	5
		Nuneaton ...	Nuneaton and District Cottage Hospital	15	7	8	11	—	11
			Isolation Hospital (Nuneaton and Chilvers Coton U.D.)	9	6	3	5	—	5
391	FOLESHILL :—								
1	Foleshill ...	Foleshill ...	Workhouse	59	42	17	6	3	3
			Infectious Diseases Hospital (Foleshill R.D.)	—	—	—	2	—	2
392	COVENTRY :—								
1	St. John ...	Coventry ...	Workhouse	441	234	207	18	5	13
			Warwickshire Reformatory for Girls	45	—	45	4	—	4
		Coventry, St. Michael Without	Pinley Isolation Hospital (City of Coventry)	32	14	18	9	1	8
2	Holy Trinity...	Coventry ...	Coventry and Warwick Hospital	53	36	17	37	4	33
			City Hospital (Infectious Diseases)	20	8	12	9	—	9
			Girls' Industrial Home ...	34	—	34	4	—	4
393	RUGBY :—								
1	Rugby	Rugby ...	Workhouse	121	81	40	8	2	6
			Hospital of St. Cross ...	29	13	16	16	1	15
			Infectious Diseases Hospital (Rugby U.D.)	—	—	—	—	—	—
394	SOLIHULL :—								
1	Solihull ...	Solihull ...	Workhouse	138	88	50	9	2	7
			Infectious Diseases Hospital (Solihull R.D. and Yardley R.D.)	14	9	5	8	1	7
			Children's Convalescent Home	11	3	8	2	--	2
		Yardley ... (*Worcester*)	Birmingham and Midland Hospital for Women	22	—	22	20	—	20
			Convalescent Home (Branch of Hospital for Women)	5	—	5	2	—	2
2	Knowle ...	Balsall ...	Crippled Children's Convalescent Home	10	5	5	2	—	2
		Knowle ...	Midland Counties Idiot Asylum	66	31	35	18	3	15

COUNTY OF **WARWICK**—*continued.*

TABLE 17.—INSTITUTIONS in the REGISTRATION COUNTY.—PERSONS enumerated in WORKHOUSE ESTABLISHMENTS; in HOSPITALS and in LUNATIC ASYLUMS; in PRISONS; and in CERTIFIED REFORMATORY and INDUSTRIAL SCHOOLS, 1901—*continued.*

Number of District and Sub-District.	REGISTRATION DISTRICT AND SUB-DISTRICT.	CIVIL PARISH	INSTITUTION.	SPECIAL INMATES (Patients, Paupers, Lunatics, etc.)			OFFICIALS AND THEIR FAMILIES.		
				PERSONS.	Males.	Females.	PERSONS.	Males.	Females.
395	WARWICK :—								
1	Warwick ...	Hatton ...	County Lunatic Asylum ...	966	382	584	123	31	92
		Warwick, St. Mary	Cottage Hospital	—	—	—	1	—	1
			His Majesty's Prison ...	230	203	27	7	3	4
		Warwick, St. Nicholas	Workhouse	308	172	136	14	4	10
			Heathcote Hospital for Infectious Diseases (Warwick Joint Hospital Board)	22	7	15	6	—	6
			Countess of Warwick's Convalescent Home for Crippled Children	18	12	6	4	—	4
2	Leamington ...	Leamington Priors	Warneford Hospital ...	69	30	39	41	1	40
			Midland Counties Home for Incurables	75	28	47	40	—	40
			St. Michael's Home for Invalid and Incurable Children	9	6	3	4	—	4
3	Kenilworth ...	Kenilworth	Kenilworth Convalescent Home	24	10	14	3	—	3
		Weston under Wetherley	Warwickshire Reformatory for Boys	90	90	—	12	7	5
396	STRATFORD ON AVON :—								
2	Stratford on Avon	Old Stratford Within	Workhouse and Infirmary...	146	104	42	10	4	6
			Stratford on Avon Hospital	16	7	9	9	—	9
			Joint Infectious Diseases Hospital (Stratford on Avon M.B. and R.D.)	7	1	6	4	—	4
			Belle Vue Hospital for Small-Pox (Stratford on Avon M.B. and R.D.)	—	—	—	—	—	—
		Stratford on Avon	Nursing Home and Children's Hospital	11	—	11	5	—	5
3	Wootton Wawen	Wootton Wawen	Private Lunatic Asylums :—						
			Hurst House	4	—	4	12	5	7
			Glendossill House ...	32	13	19	13	4	9
397	ALCESTER :—								
2	Alcester ...	Oversley ...	Workhouse	130	79	51	10	2	8
			Sanatorium (Alcester R.D. and Feckenham R.D.)	6	4	2	5	—	5
398	SHIPSTON ON STOUR :—								
2	Shipston on Stour	Moreton in the Marsh (*Gloucester*)	Cottage Hospital	10	5	5	5	1	4
		Shipston on Stour (*Worcester*)	Workhouse	131	77	54	5	2	3
			Ellen Badger Cottage Hospital	4	2	2	3	—	3
			Joint Isolation Hospital (Brailes R.D. and Shipston on Stour R.D.)	—	—	—	2	1	1
		Todenham (*Gloucester*)	Todenham Cottage Isolation Hospital (Campden R.D.)	—	—	—	—	—	—
399	SOUTHAM :—								
1	Southam ...	Southam ...	Workhouse	68	37	31	5	2	3

COUNTY OF **WARWICK**—*continued.*

TABLE 18.—PERSONS enumerated in the REGISTRATION COUNTY on board SEA-GOING and COASTING MERCHANT VESSELS and on INLAND BARGES and BOATS, 1901.

NOTE.—Persons on board Vessels in Ports, Harbours, and Docks, including in certain cases hulks or other stationary vessels, were enumerated by Officers of His Majesty's Customs; and those on Barges, etc., on Canals or Navigable Rivers, not within the limits of a port, by the local Enumerators.

The persons thus enumerated are distributed among the general population of the Parishes contiguous to the waters in which the vessels were lying, with as much accuracy as the information obtained allows.

Fishermen at sea on the night of the Census, and not returning on 1st April, 1901, and persons on board vessels arriving in port later than that date, are not included.

Registration District and Sub-District.	Civil Parish.	British Vessels, Sea-Going and Coasting.		Foreign and Colonial Vessels, Sea-Going and Coasting.		Inland Barges and Boats.		Total Persons on Vessels, Barges, and Boats.
		Vessels.	Persons.	Vessels.	Persons.	Barges and Boats.	Persons.	
REGISTRATION COUNTY		—	—	—	—	**113**	**384**	**384***
386. BIRMINGHAM.								
1. Lady Wood	Birmingham	—	—	—	—	7	25	25
2. St. Martin	,, ...	—	—	—	—	45	144	144
3. St. George	,, ...	—	—	—	—	1	2	2
4. All Saints	,, ...	—	—	—	—	1	4	4
387. ASTON.								
1. Deritend	Aston	—	—	—	—	6	19	19
3. Erdington	,, ...	—	—	—	—	3	9	9
390. NUNEATON.								
1. Nuneaton	Chilvers Coton... ...	—	—	—	—	1	2	2
	Nuneaton	—	—	—	—	4	15	15
391. FOLESHILL.								
1. Foleshill	Bedworth	—	—	—	—	2	11	11
	Exhall	—	—	—	—	2	5	5
	Foleshill	—	—	—	—	5	19	19
2. Sowe	Walsgrave on Sowe ...	—		—	—	9	36	36
393. RUGBY.								
2. Crick	Hillmorton	—	—	—	—	4	11	11
	Yelvertoft	—	—	—	—	2	8	8
3. Dunchurch	Birdingbury	—	—	—	—	1	4	4
	Grandborough	—	—	—	—	1	11	11
	Willoughby	—		—	—	4	11	11
395. WARWICK.								
1. Warwick	Budbrooke	—	—	—	—	1	6	6
	Rowington	—	—	—	—	1	3	3
	Warwick, St. Mary ...	—	—	—	—	2	5	5
2. Leamington	Offchurch	—	—	—	—	3	9	9
396. STRATFORD ON AVON.								
2. Stratford on Avon ...	Old Stratford and Drayton	—	—	—	—	1	3	3
397. ALCESTER.								
2. Alcester	Aston Cantlow... ...	—	—	—	—	1	1	1
399. SOUTHAM.								
1. Southam	Napton on the Hill ...	—	—	—	—	5	18	18
	Stockton	—	—	—	—	1	3	3

* This total includes 126 Females.

COUNTY OF **WARWICK**—*continued.*

TABLE 19.—TOTAL TENEMENTS, and TENEMENTS of less than FIVE ROOMS, distinguishing those OCCUPIED by VARIOUS NUMBERS of PERSONS, in the ADMINISTRATIVE COUNTY, together with COUNTY BOROUGHS, 1891* and 1901, and in the AGGREGATES of URBAN and RURAL DISTRICTS respectively, 1901.

—	Rooms in Tenement.	Tenements of less than Five Rooms.	Persons per Tenement. 1.	2.	3.	4.	5.	6.	7.	8.	9.	10.	11.	12 or more.
ADMINISTRATIVE COUNTY TOGETHER WITH COUNTY BOROUGHS.	1	1891*— 1,884	1,162	474	152	56	22	11	3	3	1	—	—	—
		1901— 1,619	1,015	394	131	46	22	6	5	—	—	—	—	—
TOTAL TENEMENTS— 1891*— 176,334 1901— 202,008	2	1891*— 9,730	1,936	3,019	1,833	1,279	786	467	235	110	42	14	7	2
		1901— 8,758	2,006	2,508	1,830	1,195	642	346	133	69	21	6	1	1
TENEMENTS OF LESS THAN FIVE ROOMS— 1891*— 93,672 1901— 90,589	3	1891*— 49,545	1,761	8,199	9,442	8,575	7,387	5,762	3,989	2,418	1,233	515	179	85
		1901— 47,220	1,753	7,746	9,663	8,929	7,260	5,209	3,351	1,868	914	357	125	45
	4	1891*— 32,513	927	4,908	6,047	5,561	4,859	3,912	2,810	1,793	1,010	445	171	70
		1901— 32,992	988	5,137	6,578	6,283	4,963	3,720	2,545	1,441	781	348	145	63
AGGREGATE OF URBAN DISTRICTS.	1	1901— 1,532	948	380	125	46	22	6	5	—	—	—	—	—
TOTAL TENEMENTS— 1901— 169,809	2	1901— 6,835	1,364	1,962	1,501	988	534	292	110	59	19	4	1	1
TENEMENTS OF LESS THAN FIVE ROOMS— 1901— 74,835	3	1901— 41,402	1,124	6,449	8,483	8,002	6,560	4,710	3,062	1,686	838	326	119	43
	4	1901— 25,066	596	3,742	5,039	4,916	3,868	2,862	1,932	1,087	596	268	113	47
AGGREGATE OF RURAL DISTRICTS.	1	1901— 87	67	14	6	—	—	—	—	—	—	—	—	—
TOTAL TENEMENTS— 1901— 32,199	2	1901— 1,923	642	546	329	207	108	54	23	10	2	2	—	—
TENEMENTS OF LESS THAN FIVE ROOMS— 1901— 15,754	3	1901— 5,818	629	1,297	1,180	927	700	499	289	182	76	31	6	2
	4	1901— 7,926	392	1,395	1,539	1,367	1,095	858	613	354	185	80	32	16

NOTE.—The Table is to be read as follows:—Of the 202,008 tenements, 90,589 were tenements of less than five rooms, and of these 1,619 were tenements of one room, 8,758 of two rooms, etc., and of the 1,619 tenements of one room, 1,015 were occupied by one person each, 394 by two persons each, etc. Tables 20 and 21 are to be read in a similar manner.

* In 1891 the tenements were abstracted for the Registration County; in order to make the figures for that area comparable with those for the aggregate of the Administrative County and County Boroughs in 1901 it has been necessary to make approximate adjustments.

COUNTY OF **WARWICK**—*continued.*

TABLE 20.—TOTAL TENEMENTS, and TENEMENTS of less than FIVE ROOMS, distinguishing those OCCUPIED by VARIOUS NUMBERS of PERSONS in COUNTY BOROUGHS, in MUNICIPAL BOROUGHS, and in other URBAN DISTRICTS, 1901.

NOTE.—The letters C.B., M.B., and U.D., respectively denote County Borough, Municipal Borough, and Urban District.

URBAN DISTRICTS.	Rooms in Tenement.	Tenements of less than Five Rooms.	PERSONS PER TENEMENT.											
			1.	2.	3.	4.	5.	6.	7.	8.	9.	10.	11.	12 or more.
ASTON MANOR (U.D.) ...	1	147	91	34	11	3	4	3	1	—	—	—	—	—
Total Tenements—16,539.	2	419	107	104	91	61	21	20	8	2	3	2	—	—
Tenements of less	3	3,190	75	542	669	705	535	331	165	93	48	21	6	—
than Five Rooms— 6,257.	4	2,501	49	358	490	511	420	302	181	98	56	24	8	4
BIRMINGHAM, CITY OF (C.B.)	1	1,085	644	285	96	38	16	2	4	—	—	—	—	—
Total Tenements—109,942.	2	4,054	604	1,133	953	637	380	200	82	48	13	2	1	1
Tenements of less	3	34,753	770	5,194	7,062	6,717	5,524	4,090	2,713	1,493	745	295	108	42
than Five Rooms—54,634.	4	14,742	218	1,962	2,891	2,891	2,327	1,801	1,211	729	398	195	84	35
BULKINGTON (U.D.) ...	1	—	—	—	—	—	—	—	—	—	—	—	—	—
Total Tenements— 397.	2	44	16	15	6	4	1	1	1	—	—	—	—	—
Tenements of less	3	107	18	19	14	20	14	10	5	3	2	1	1	—
than Five Rooms— 268.	4	117	7	21	26	24	10	18	5	2	2	1	1	—
COVENTRY, CITY OF (C.B.)	1	94	54	25	8	4	2	1	—	—	—	—	—	—
Total Tenements—15,743.	2	1,277	189	398	315	200	100	53	16	5	1	—	—	—
Tenements of less	3	1,618	104	268	365	291	251	157	92	62	22	4	2	—
than Five Rooms— 6,016.	4	3,027	99	513	673	590	440	296	226	96	54	28	7	5
ERDINGTON (U.D.)... ...	1	42	36	5	1	—	—	—	—	—	—	—	—	—
Total Tenements— 3,168.	2	47	23	16	3	4	1	—	—	—	—	—	—	—
Tenements of less	3	100	5	21	22	17	15	11	4	3	1	—	1	—
than Five Rooms— 548.	4	359	13	52	65	78	53	52	21	15	6	1	1	2
KENILWORTH (U.D.) ...	1	9	7	2	—	—	—	—	—	—	—	—	—	—
Total Tenements— 1,152.	2	68	32	20	7	8	—	1	—	—	—	—	—	—
Tenements of less	3	135	17	32	27	25	14	7	4	2	7	—	—	—
than Five Rooms— 453.	4	241	21	53	48	48	30	10	17	4	7	1	2	—
NUNEATON AND CHILVERS COTON (U.D.)	1	8	2	3	3	—	—	—	—	—	—	—	—	—
Total Tenements— 5,186.	2	264	55	89	54	35	16	10	2	2	1	—	—	—
Tenements of less	3	517	41	97	121	79	82	42	30	15	8	2	—	—
than Five Rooms— 1,800.	4	1,011	16	152	199	208	186	97	78	41	22	7	4	1
ROYAL LEAMINGTON SPA (M.B.)	1	102	86	13	3	—	—	—	—	—	—	—	—	—
Total Tenements— 6,406.	2	270	147	72	25	15	8	2	—	—	1	—	—	—
Tenements of less	3	229	26	85	45	28	22	12	7	2	2	—	—	—
than Five Rooms— 1,623.	4	1,022	72	214	200	191	139	101	54	25	24	—	2	—
RUGBY (U.D.)	1	6	2	1	2	1	—	—	—	—	—	—	—	—
Total Tenements— 3,565.	2	66	37	16	8	4	—	1	—	—	—	—	—	—
Tenements of less	3	92	16	33	23	7	7	3	3	—	—	—	—	—
than Five Rooms 546.	4	382	24	85	73	75	45	36	25	10	5	3	1	—
STRATFORD ON AVON (M.B.)	1	26	20	6	—	—	—	—	—	—	—	—	—	—
Total Tenements— 1,889.	2	94	36	35	14	6	1	—	1	1	—	—	—	—
Tenements of less	3	253	18	59	51	38	44	20	13	6	2	1	—	1
than Five Rooms— 731.	4	358	19	51	88	60	53	27	31	19	5	4	1	—
SUTTON COLDFIELD (M.B.)	1	1	—	—	1	—	—	—	—	—	—	—	—	—
Total Tenements— 3,125.	2	112	46	34	16	11	3	1	—	1	—	—	—	—
Tenements of less	3	196	6	50	41	39	29	14	13	2	—	1	1	—
than Five Rooms— 794.	4	485	18	101	112	86	65	47	28	20	7	1	—	—
WARWICK (M.B.)	1	12	6	6	—	—	—	—	—	—	—	—	—	—
Total Tenements— 2,697.	2	120	72	30	9	3	3	3	—	—	—	—	—	—
Tenements of less	3	212	28	49	43	36	23	13	13	5	1	1	—	—
than Five Rooms— 1,165.	4	821	40	180	174	154	100	75	55	28	10	3	2	—

COUNTY OF **WARWICK**—*continued.*

TABLE 21.—TOTAL TENEMENTS, and TENEMENTS of less than FIVE ROOMS, distinguishing those OCCUPIED by VARIOUS NUMBERS of PERSONS, in RURAL DISTRICTS, 1901.

RURAL DISTRICTS.	Rooms in Tenement.	Tenements of less than Five Rooms.	PERSONS PER TENEMENT.											
			1.	2.	3.	4.	5.	6.	7.	8.	9.	10.	11.	12 or more.
ALCESTER	1	6	6	—	—	—	—	—	—	—	—	—	—	—
Total Tenements— 2,648.	2	144	56	46	24	8	9	—	1	—	—	—	—	—
Tenements of less	3	455	42	92	98	72	64	37	24	18	5	3	—	—
than Five Rooms— 1,329.	4	724	45	139	139	128	104	80	41	29	10	5	3	1
ATHERSTONE...	1	13	12	1	—	—	—	—	—	—	—	—	—	—
Total Tenements— 3,287.	2	212	40	48	52	28	23	12	6	2	1	—	—	—
Tenements of less	3	565	35	83	99	108	80	62	38	32	18	6	3	1
than Five Rooms— 1,691.	4	901	26	106	143	164	139	112	84	56	37	18	10	6
BRAILES	1	—	—	—	—	—	—	—	—	—	—	—	—	—
Total Tenements— 1,620.	2	52	20	18	6	6	1	1	—	—	—	—	—	—
Tenements of less	3	449	82	124	81	48	49	30	18	11	4	2	—	—
than Five Rooms— 768.	4	267	27	64	46	37	27	26	19	12	9	—	—	—
CASTLE BROMWICH... ...	1	1	—	—	1	—	—	—	—	—	—	—	—	—
Total Tenements— 553.	2	23	11	6	2	1	1	—	1	1	—	—	—	—
Tenements of less	3	64	3	8	18	7	12	7	3	4	2	—	—	—
than Five Rooms— 222.	4	134	2	15	24	27	26	18	8	8	3	1	2	—
COVENTRY	1	1	1	—	—	—	—	—	—	—	—	—	—	—
Total Tenements— 63.	2	2	—	—	—	2	—	—	—	—	—	—	—	—
Tenements of less	3	4	—	1	1	1	1	—	—	—	—	—	—	—
than Five Rooms— 24.	4	17	—	5	3	2	2	2	1	1	1	—	—	—
FARNBOROUGH	1	—	—	—	—	—	—	—	—	—	—	—	—	—
Total Tenements— 411.	2	22	14	3	—	2	3	—	—	—	—	—	—	—
Tenements of less	3	112	17	26	23	19	10	8	7	2	—	—	—	—
than Five Rooms— 197.	4	63	4	13	14	7	13	5	6	—	—	1	—	—
FOLESHILL	1	7	5	—	2	—	—	—	—	—	—	—	—	—
Total Tenements— 3,738.	2	366	97	88	78	63	25	11	4	—	—	—	—	—
Tenements of less	3	777	53	140	171	123	119	81	43	28	14	5	—	—
than Five Rooms— 2,138.	4	988	42	147	180	171	133	119	97	54	24	15	5	1
MERIDEN	1	13	12	—	1	—	—	—	—	—	—	—	—	—
Total Tenements— 2,475.	2	158	49	55	25	9	9	4	4	2	—	1	—	—
Tenements of less	3	381	34	94	85	61	40	32	17	12	4	1	1	—
than Five Rooms— 1,117.	4	565	29	111	121	103	83	54	25	25	9	3	—	2
MONKS KIRBY	1	4	3	1	—	—	—	—	—	—	—	—	—	—
Total Tenements— 386.	2	22	14	6	—	—	—	1	1	—	—	—	—	—
Tenements of less	3	50	8	12	14	6	5	3	2	—	—	—	—	—
than Five Rooms— 170.	4	94	6	27	18	21	8	3	7	1	2	1	—	—
NUNEATON	1	1	1	—	—	—	—	—	—	—	—	—	—	—
Total Tenements— 370.	2	30	13	12	4	—	1	—	—	—	—	—	—	—
Tenements of less	3	51	8	12	11	8	8	2	—	1	—	1	—	—
than Five Rooms— 188.	4	106	3	19	27	13	15	13	9	6	—	1	—	—
RUGBY	1	20	12	8	—	—	—	—	—	—	—	—	—	—
Total Tenements— 3,490.	2	277	96	86	42	30	14	8	—	1	—	—	—	—
Tenements of less	3	535	53	139	103	82	72	37	22	19	3	3	1	1
than Five Rooms— 1,712.	4	880	43	164	196	142	116	92	65	32	21	6	2	1
SOLIHULL	1	6	5	1	—	—	—	—	—	—	—	—	—	—
Total Tenements— 3,255.	2	110	39	35	16	10	5	3	—	2	—	—	—	—
Tenements of less	3	402	65	87	72	67	54	33	13	9	2	—	—	—
than Five Rooms— 1,121.	4	603	34	125	126	101	72	71	44	20	4	3	2	1

COUNTY OF **WARWICK**—*continued.*

TABLE 21.—TOTAL TENEMENTS, and TENEMENTS of less than FIVE ROOMS, distinguishing those OCCUPIED by VARIOUS NUMBERS of PERSONS, in RURAL DISTRICTS, 1901—*continued.*

RURAL DISTRICTS.	Rooms in Tenement.	Tenements of less than Five Rooms.	PERSONS PER TENEMENT.											
			1.	2.	3.	4.	5.	6.	7.	8.	9.	10.	11.	12 or more.
SOUTHAM	1	3	2	—	1	—	—	—	—	—	—	—	—	—
Total Tenements— 2,381.	2	146	49	36	28	13	9	8	3	—	—	—	—	—
Tenements of less	3	606	73	141	106	96	64	66	33	16	7	4	—	—
than Five Rooms— 1,340.	4	585	29	106	124	110	79	53	46	23	8	6	1	—
STRATFORD ON AVON ...	1	6	4	2	—	—	—	—	—	—	—	—	—	—
Total Tenements— 2,601.	2	124	57	33	15	15	2	1	1	—	—	—	—	—
Tenements of less	3	611	91	167	130	78	47	43	33	13	8	1	—	—
than Five Rooms— 1,326.	4	585	46	143	113	84	76	41	38	24	14	3	2	1
TAMWORTH (*part of*)* ...	1	2	1	—	1	—	—	—	—	—	—	—	—	—
Total Tenements— 2,502.	2	58	14	12	16	9	1	1	2	1	1	1	—	—
Tenements of less	3	207	10	44	47	40	23	20	11	8	3	1	—	—
than Five Rooms— 1,105.	4	838	19	99	157	154	120	99	90	50	32	13	2	3
WARWICK	1	4	3	1	—	—	—	—	—	—	—	—	—	—
Total Tenements— 2,419.	2	177	73	62	21	11	5	4	—	1	—	—	—	—
Tenements of less	3	549	55	127	121	111	52	38	25	9	6	4	1	—
than Five Rooms— 1,306.	4	576	37	112	108	103	82	70	33	13	11	4	3	—

* Tamworth Rural District is partly in the Administrative County of Stafford. The figures for the entire District are:—

	1	6	3	2	1	—	—	—	—	—	—	—	—	—
Total Tenements— 3,541.	2	100	26	23	24	13	2	5	2	3	1	1	—	—
Tenements of less	3	389	31	76	90	64	47	31	22	16	9	2	1	—
than Five Rooms— 1,631.	4	1,136	33	144	208	219	163	130	110	64	43	15	3	4

COUNTY OF **WARWICK**—*continued.*

TABLE 22.—AGGREGATE NUMBERS OF MARRIAGES, BIRTHS and DEATHS registered in each REGISTRATION DISTRICT during the INTERCENSAL PERIOD 1891—1901; INCREASE or DECREASE of POPULATION compared with DIFFERENCE between BIRTHS and DEATHS.

NOTE.—No correction is made in this Table for Deaths occurring in Public Institutions, which in some cases are sufficiently numerous to detract from the value of the comparison between the Increase of Population and the Excess of Births over Deaths.

Cols	Registration Districts.*		Population.* 1891.	Population.* 1901.	Registered from 1st April 1891 to 31st March 1901. Marriages.	Births.	Deaths.	Increase (+) or Decrease (−) of Population.	Excess of Births over Deaths (+) or of Deaths over Births (−).	Gain (+) or Loss (−) by Migration.
			2.	3.	4.	5.	6.	7.	8.	9.
	REGISTRATION COUNTY	Census 1891	801,738	905,769	72,282	268,185	162,591	+103,987	+105,594	−1,607
		1st June 1895	801,716	905,761						
		1st May 1896	802,662	906,601						
386	Birmingham		245,503	245,216	25,256	82,214	58,998	− 287	+23,216	−23,503
387	Aston		258,905	312,263	23,697	96,421	50,948	+53,358	+45,473	+ 7,885
388	Meriden...		10,894	11,346	692	2,572	1.716	+ 452	+ 856	− 404
389	Atherstone		15,441	17,729	1,235	5,845	2,691	+ 2,288	+ 3,154	− 866
390	Nuneaton	Census 1891	17,426	27,280	1,681	8,155	3,966	+ 9,802	+ 4,189	+ 5,613
		1st May 1896	18,372	28,120						
391	Foleshill	Census 1891	19,968	25,540	1,731	7,399	3,832	+ 5,204	+ 3,567	+ 1,637
		1st Dec. 1899	14,189	17,002						
392	Coventry	Census 1891	53,004	61,758	5,350	18,058	10,274	+ 9,122	+ 7,784	+ 1,338
		1st Dec. 1899	58,783	70,296						
393	Rugby	Census 1891	27,486	34,336	2,036	8,008	4,484	+ 6,858	+ 3,524	+ 3,334
		1st June 1895	27,464	34,328						
394	Solihull	Census 1891	29,822	48,514	2,412	9,928	5,062	+18,691	+ 4,866	+13,825
		1st Nov. 1895	29,927	48,618						
395	Warwick		54,369	54,906	3,837	12,169	9,790	+ 537	+ 2,379	− 1,842
396	Stratford on Avon	Census 1891	21,893	20,946	1,339	5,114	3,503	− 946	+ 1,611	− 2,557
		1st Nov. 1895	21,788	20,842						
397	Alcester...		19,978	20,979	1,343	5,445	3,074	+ 1,001	+ 2,371	− 1,370
398	Shipston on Stour		16,799	15,053	969	4,002	2,621	− 1,746	+ 1,381	− 3,127
399	Southam		10,250	9,903	704	2,855	1,632	− 347	+ 1,223	− 1,570

* Changes were made in the boundaries of some of the Registration Districts during the intercensal period. In the Table the enumerated populations of every such District for 1891 and 1901 are given, first for the District as constituted at the Census of 1891, and then for the District as constituted by each successive change. The dates from which the changed areas were adopted for tabulation of Births and Deaths are shown in the first column. In calculating the Increase or Decrease of Population (Col. 7) approximate allowance has been made for variations caused by changes of boundary. Owing to this method of calculation, the increase of population shown in Col. 7 differs fractionally from that derivable from the figures for the entire County in Table 1 and for the individual Registration Districts in Table 12, which relate to those areas as constituted at the time of the Census of 1901.

TABLE 23.—AGES of PERSONS, MALES and FEMALES, in the ADMINISTRATIVE COUNTY (together with COUNTY BOROUGHS), and in the AGGREGATES of URBAN and RURAL DISTRICTS respectively, 1901.

—		All Ages.	Under 1 Year.	1-	2-	3-	4-	Under 5 Years.	5-	10-	13-	14-	15-	16-	17-	18-	19-	20-	21-	25-	30-	35-	40-	45-	50-	55-	60-	65-	70-	75-	80-	85-	90-	95-	100 and upwards.
ADMINISTRATIVE COUNTY (together with COUNTY BOROUGHS)	P.	939,904	23,944	21,990	22,422	21,573	21,091	111,020	99,865	57,406	18,877	19,079	19,271	19,566	18,938	19,366	18,842	18,977	76,685	84,823	69,855	60,760	52,160	44,117	37,029	28,382	24,282	17,027	12,214	6,988	3,217	943	192	21	2
	M.	453,179	11,938	10,830	11,210	10,783	10,449	55,210	49,493	28,652	9,509	9,533	9,648	9,616	9,230	9,339	8,891	8,863	35,959	40,060	33,447	29,655	25,097	21,351	17,709	13,169	11,021	7,709	5,354	2,940	1,302	354	61	6	1
	F.	486,725	12,006	11,160	11,212	10,790	10,642	55,810	50,372	28,754	9,368	9,546	9,623	9,950	9,708	10,027	9,951	10,114	40,726	44,763	36,408	31,105	27,063	22,766	19,320	15,213	13,261	9,318	6,860	4,048	1,915	589	131	15	1
AGGREGATE of URBAN DISTRICTS (including COUNTY BOROUGHS)	P.	795,145	20,505	18,679	18,953	18,191	17,686	94,014	83,306	47,779	15,786	16,094	16,356	16,768	16,278	16,686	16,360	16,575	67,350	73,976	60,331	52,000	44,230	37,021	30,800	23,174	19,533	13,240	9,272	5,078	2,323	660	138	15	2
	M.	381,092	10,234	9,206	9,497	9,048	8,708	46,693	41,190	23,779	7,867	7,936	8,022	8,010	7,776	7,890	7,599	7,639	31,356	34,812	28,843	25,433	21,209	17,878	14,682	10,712	8,704	5,875	3,954	2,038	882	237	40	5	1
	F.	414,053	10,271	9,473	9,456	9,143	8,978	47,321	42,116	24,000	7,919	8,158	8,334	8,728	8,502	8,796	8,761	8,936	35,994	39,164	31,488	26,567	23,021	19,143	16,118	12,462	10,829	7,365	5,318	3,040	1,441	423	98	10	1
AGGREGATE of RURAL DISTRICTS	P.	144,759	3,439	3,311	3,469	3,382	3,405	17,006	16,559	9,627	3,091	2,985	2,915	2,798	2,660	2,680	2,482	2,402	9,335	10,847	9,524	8,760	7,930	7,096	6,229	5,208	4,749	3,787	2,942	1,910	894	283	54	6	—
	M.	72,087	1,704	1,624	1,713	1,735	1,741	8,517	8,303	4,873	1,642	1,597	1,626	1,576	1,454	1,449	1,292	1,224	4,603	5,248	4,604	4,222	3,888	3,473	3,027	2,457	2,317	1,834	1,400	902	420	117	21	1	..
	F.	72,672	1,735	1,687	1,756	1,647	1,664	8,489	8,256	4,754	1,449	1,388	1,289	1,222	1,206	1,231	1,190	1,178	4,732	5,599	4,920	4,538	4,042	3,623	3,202	2,751	2,432	1,953	1,542	1,008	474	166	33	5	—

TABLE 24.—AGES of PERSONS, MALES and FEMALES, in COUNTY BOROUGHS, in MUNICIPAL BOROUGHS, and in other URBAN DISTRICTS, 1901.

NOTE.—The letters C.B., M.B., and U.D., respectively denote County Borough, Municipal Borough, and Urban District.

Urban District.	All Ages.	Under 1 Year.	1-	2-	3-	4-	Under 5 Years.	5-	10-	13-	14-	15-	16-	17-	18-	19-	20-	21-	25-	30-	35-	40-	45-	50-	55-	60-	65-	70-	75-	80-	85-	90-	95-	100 and upwards.
TOTAL URBAN DISTRICTS	P. 795,145	20,505	18,679	18,953	18,191	17,686	94,014	83,306	47,779	15,786	16,094	16,356	16,768	16,278	16,686	16,360	16,573	67,350	73,976	60,331	52,000	44,230	37,021	30,800	23,174	19,533	13,240	9,272	5,078	2,323	660	138	15	2
	M. 381,092	10,234	9,206	9,497	9,048	8,708	46,693	41,190	23,779	7,867	7,936	8,022	8,040	7,776	7,890	7,599	7,639	31,356	34,812	28,843	25,433	21,209	17,878	14,682	10,712	8,704	5,875	3,954	2,038	882	237	40	5	1
	F. 414,053	10,271	9,473	9,456	9,143	8,978	47,321	42,116	24,000	7,919	8,158	8,334	8,728	8,502	8,796	8,761	8,930	35,994	39,164	31,488	26,567	23,021	19,143	16,118	12,462	10,829	7,365	5,318	3,040	1,441	423	98	10	1
ASTON MANOR (U.D.)	P. 77,326	2,078	1,847	1,866	1,826	1,679	9,296	8,210	4,699	1,539	1,618	1,629	1,626	1,639	1,711	1,601	1,641	6,769	7,362	6,124	5,183	4,119	3,474	2,940	2,127	1,717	1,080	704	347	136	29	6	—	—
	M. 37,009	1,049	900	926	929	813	4,617	4,025	2,281	781	764	797	779	783	804	741	764	3,137	3,503	2,996	2,533	1,971	1,666	1,382	1,003	768	435	272	144	55	6	2	—	—
	F. 40,317	1,029	947	940	897	866	4,679	4,185	2,418	758	854	832	847	856	907	860	877	3,632	3,859	3,128	2,650	2,148	1,808	1,558	1,124	949	615	432	203	81	23	4	—	—
BIRMINGHAM, CITY OF (C.B.)	P. 522,204	13,767	12,498	12,687	12,205	11,685	62,842	55,214	31,504	10,429	10,487	10,620	10,984	10,767	10,975	10,881	11,115	45,243	48,910	39,747	34,014	29,121	24,327	20,099	14,944	12,224	8,017	5,376	2,729	1,238	327	63	7	—
	M. 252,084	6,818	6,171	6,355	6,043	5,778	31,165	27,286	15,748	5,180	5,198	5,239	5,249	5,170	5,195	5,069	5,143	21,264	23,181	19,191	16,870	14,182	11,853	9,747	6,986	5,532	3,635	2,307	1,073	475	123	21	2	—
	F. 270,120	6,949	6,327	6,332	6,162	5,907	31,677	27,928	15,756	5,249	5,289	5,381	5,735	5,597	5,780	5,812	5,972	23,979	25,729	20,556	17,144	14,939	12,474	10,352	7,958	6,692	4,382	3,069	1,656	763	204	42	5	—
BULKINGTON (U.D.)	P. 1,548	35	50	43	38	30	196	182	92	23	24	25	33	24	31	24	22	90	127	114	75	90	76	56	46	58	58	47	28	6	1	—	—	—
	M. 741	13	22	12	22	14	83	97	41	14	12	8	16	10	16	13	9	46	67	62	40	36	38	26	20	22	27	20	14	4	—	—	—	—
	F. 807	22	28	31	16	16	113	85	51	9	12	17	17	14	15	11	13	44	60	52	35	54	38	30	26	36	31	27	14	2	1	—	—	—
COVENTRY, CITY OF (C.B.)	P. 69,978	1,834	1,752	1,667	1,596	1,670	8,519	7,418	4,187	1,360	1,365	1,412	1,453	1,319	1,471	1,393	1,406	5,557	6,701	5,263	4,477	3,916	3,226	2,531	1,958	1,825	1,283	1,001	575	266	84	11	—	1
	M. 33,876	959	864	832	812	843	4,310	3,725	2,118	689	649	664	712	630	722	666	634	2,628	3,267	2,547	2,215	1,828	1,574	1,184	904	842	571	429	231	105	29	3	—	—
	F. 36,102	875	888	835	784	827	4,209	3,693	2,069	671	716	748	741	689	749	727	772	2,929	3,434	2,716	2,262	2,088	1,652	1,347	1,054	983	712	572	344	161	55	8	—	1
ERDINGTON (U.D.)	P. 16,368	415	334	382	325	317	1,803	1,625	944	324	309	302	248	305	312	323	322	1,251	1,477	1,357	1,106	875	708	646	544	560	390	305	197	94	30	8	3	—
	M. 7,622	205	154	200	154	159	872	801	453	162	133	130	101	129	152	137	144	547	632	586	541	418	333	324	252	282	199	151	92	39	10	1	1	—
	F. 8,746	210	180	182	171	188	931	824	491	162	176	172	147	176	160	186	178	704	845	771	565	457	375	322	292	278	191	154	105	55	20	7	2	—
KENILWORTH (U.D.)	P. 4,544	86	85	108	94	93	466	454	251	85	76	94	73	77	71	81	70	316	392	304	327	269	243	199	169	161	138	106	78	33	8	3	—	—
	M. 1,995	48	46	52	41	47	234	227	119	40	38	43	26	39	25	38	25	131	160	132	132	119	107	80	69	56	64	39	36	12	3	1	—	—
	F. 2,549	38	39	56	53	46	232	227	132	45	38	51	47	38	46	43	45	185	232	172	195	150	136	119	100	105	74	67	42	21	5	2	—	—
NUNEATON and CHILVERS COTON (U.D.)	P. 24,996	800	682	753	655	694	3,584	2,998	1,620	492	531	522	550	437	524	496	505	2,076	2,347	1,779	1,480	1,287	1,046	841	520	490	336	248	166	92	26	3	—	—
	M. 12,737	391	348	389	316	345	1,789	1,477	791	231	260	254	281	230	282	267	272	1,129	1,287	957	750	656	544	417	251	210	156	116	74	43	12	1	—	—
	F. 12,259	409	334	364	339	349	1,795	1,521	829	261	271	268	269	207	242	229	233	947	1,060	822	730	631	502	424	269	280	180	132	92	49	14	2	—	—
ROYAL LEAMINGTON SPA (M.B.)	P. 26,888	419	401	411	436	437	2,104	2,169	1,379	518	552	536	609	598	553	563	549	2,059	2,247	1,940	1,848	1,557	1,447	1,331	1,129	1,028	787	655	426	207	65	27	4	1
	M. 10,606	203	192	210	229	202	1,036	1,077	646	249	262	229	246	223	209	211	189	678	738	719	722	590	568	491	429	356	288	232	140	48	23	5	1	1
	F. 16,282	216	209	201	207	235	1,068	1,092	733	269	290	307	363	375	344	352	360	1,381	1,509	1,221	1,126	967	879	840	700	672	499	423	286	159	42	22	3	—

TABLE 24.—AGES of PERSONS, MALES and FEMALES, in COUNTY BOROUGHS, in MUNICIPAL BOROUGHS, and in other URBAN DISTRICTS, 1901—*continued.*

Urban District.		All Ages.	Under 1 Year.	1-	2-	3-	4-	Under 5 Years.	5-	10-	13-	14-	15-	16-	17-	18-	19-	20-	21-	25-	30-	35-	40-	45-	50-	55-	60-	65-	70-	75-	80-	85-	90-	95-	100 and upwards.
RUGBY (U.D.) ...	P.	16,830	359	327	362	336	342	1,726	1,621	1,021	331	460	482	450	435	344	314	312	1,367	1,491	1,227	1,119	991	793	673	542	394	287	218	126	70	28	8	—	—
	M.	8,367	173	166	176	158	165	838	777	525	171	278	302	278	267	180	142	168	670	735	571	544	485	381	319	216	176	122	107	49	24	10	2	—	—
	F.	8,463	186	161	186	178	177	888	844	496	160	182	180	172	168	164	172	144	697	756	656	575	506	412	354	296	218	165	111	77	46	18	6	—	—
STRATFORD ON AVON (M.B.)	P.	8,310	143	152	163	172	157	787	794	531	199	166	223	205	188	176	153	139	598	627	534	501	478	443	410	295	271	237	158	118	50	24	4	1	—
	M.	3,917	81	77	82	90	78	408	383	284	100	85	119	100	85	80	76	72	261	268	228	217	237	215	181	134	115	105	72	54	26	10	1	1	—
	F.	4,393	62	75	81	82	79	379	411	247	99	81	104	105	103	96	77	67	337	359	306	284	241	228	229	161	156	132	86	64	24	14	3	—	—
SUTTON COLDFIELD (M.B.)	P.	14,264	323	304	271	277	281	1,456	1,351	821	262	267	272	291	265	307	305	271	1,185	1,356	1,170	1,101	827	638	527	478	388	318	208	124	62	13	1	—	—
	M.	6,436	162	143	131	140	136	712	695	406	128	143	114	133	108	113	119	105	481	534	503	509	378	299	254	220	157	138	100	55	29	2	1	—	—
	F.	7,828	161	161	140	137	145	744	656	415	134	121	158	158	157	194	186	166	704	822	667	592	449	339	273	258	231	180	108	69	33	11	—	—	—
WARWICK (M.B.)	P.	11,889	246	247	240	231	271	1,235	1,270	730	224	239	239	246	224	211	226	223	839	939	772	769	700	600	547	422	417	309	246	161	69	25	4	—	—
	M.	5,702	132	123	132	114	128	629	620	367	122	114	123	119	102	112	120	114	384	440	351	360	309	300	277	198	188	135	109	76	22	9	2	—	—
	F.	6,187	114	124	108	117	143	606	650	363	102	125	116	127	122	99	106	109	455	499	421	409	391	300	270	224	229	174	137	88	47	16	2	—	—

TABLE 25.—AGES of PERSONS, MALES and FEMALES, in RURAL DISTRICTS, 1901.

Rural District.		All Ages.	Under 1 Year.	1-	2-	3-	4-	Under 5 Years.	5-	10-	13-	14-	15-	16-	17-	18-	19-	20-	21-	25-	30-	35-	40-	45-	50-	55-	60-	65-	70-	75-	80-	85-	90-	95-	100 and upwards.
TOTAL RURAL DISTRICTS	P.	144,759	3,439	3,311	3,469	3,382	3,405	17,006	16,559	9,627	3,091	2,985	2,915	2,798	2,660	2,680	2,482	2,402	9,335	10,847	9,524	8,760	7,930	7,096	6,229	5,208	4,749	3,787	2,942	1,910	894	283	54	6	—
	M.	72,087	1,704	1,624	1,713	1,735	1,741	8,517	8,303	4,873	1,642	1,597	1,626	1,576	1,454	1,449	1,292	1,224	4,603	5,248	4,604	4,222	3,888	3,473	3,027	2,457	2,317	1,834	1,400	902	420	117	21	1	—
	F.	72,672	1,735	1,687	1,756	1,647	1,664	8,489	8,256	4,754	1,449	1,388	1,289	1,222	1,206	1,231	1,190	1,178	4,732	5,599	4,920	4,538	4,042	3,623	3,202	2,751	2,432	1,953	1,542	1,008	474	166	33	5	—
ALCESTER ...	P.	11,392	243	232	284	236	270	1,265	1,255	704	240	240	232	205	209	214	208	180	702	848	731	697	627	559	526	466	392	335	250	166	98	39	4	—	—
	M.	5,483	131	108	139	109	146	633	635	336	110	105	132	105	88	106	98	99	328	388	342	330	306	264	259	231	175	157	116	77	43	18	2	—	—
	F.	5,909	112	124	145	127	124	632	620	368	130	135	100	100	121	108	110	81	374	460	389	367	321	295	267	235	217	178	134	89	55	21	2	—	—
ATHERSTONE ...	P.	16,356	500	461	468	463	451	2,343	2,059	1,191	350	324	357	342	296	299	304	253	1,179	1,345	1,078	952	818	695	581	461	402	279	220	144	68	14	2	—	—
	M.	8,498	241	213	227	249	245	1,175	1,024	602	197	167	184	209	173	162	191	135	646	737	577	489	402	370	298	222	199	133	98	70	30	8	—	—	—
	F.	7,858	259	248	241	214	206	1,168	1,035	589	153	157	173	133	123	137	113	118	533	608	501	463	416	325	283	239	203	146	122	74	38	6	2	—	—

TABLE 25.—AGES of PERSONS, MALES and FEMALES, in RURAL DISTRICTS, 1901—*continued.*

Rural District.	All Ages.	Under 1 Year.	1-	2-	3-	4-	Under 5 Years.	5-	10-	13-	14-	15-	16-	17-	18-	19-	20-	21-	25-	30-	35-	40-	45-	50-	55-	60-	65-	70-	75-	80-	85-	90-	95-	100 and upwards.
BRAILES	P. 6,324	140	125	133	133	133	664	697	412	121	128	125	125	99	91	86	85	317	435	385	381	353	311	305	294	287	241	186	112	59	20	5	—	—
	M. 3,193	73	63	69	64	69	338	350	204	65	73	65	73	54	46	57	42	166	206	197	191	171	156	153	140	163	123	80	52	20	8	—	—	—
	F. 3,131	67	62	64	69	64	326	347	208	56	55	60	52	45	45	29	43	151	229	188	190	182	155	152	154	124	118	106	60	39	12	5	—	—
CASTLE BROMWICH	P. 2,743	56	54	73	41	53	277	283	165	50	59	41	45	50	48	54	62	216	239	197	231	157	156	125	92	70	57	39	20	8	1	1	—	—
	M. 1,447	31	25	40	23	26	145	143	78	27	33	26	28	31	26	27	31	125	138	104	114	80	91	62	42	40	27	19	6	2	1	1	—	—
	F. 1,296	25	29	33	18	27	132	140	87	23	26	15	17	19	22	27	31	91	101	93	117	77	65	63	50	30	30	20	14	6	—	—	—	—
COVENTRY ...	P. 318	5	5	5	15	9	39	51	17	9	2	12	5	6	6	3	5	22	18	20	37	13	12	7	8	5	9	4	6	2	—	—	—	—
	M. 139	2	2	3	8	5	20	21	7	4	1	6	2	3	3	1	2	5	6	10	17	5	7	4	4	2	5	—	4	—	—	—	—	—
	F. 179	3	3	2	7	4	19	30	10	5	1	6	3	3	3	2	3	17	12	10	20	8	5	3	4	3	4	4	2	2	—	—	—	—
FARNBOROUGH	P. 1,540	35	37	21	35	25	153	160	97	27	32	31	24	24	28	21	27	87	103	85	97	105	87	75	61	70	63	37	31	14	1	—	—	—
	M. 720	16	16	12	19	12	75	77	54	14	14	16	13	16	11	8	12	27	48	43	38	50	38	33	26	34	31	18	18	5	1	—	—	—
	F. 820	19	21	9	16	13	78	83	43	13	18	15	11	8	17	13	15	60	55	42	59	55	49	42	35	36	32	19	13	9	—	—	—	—
FOLESHILL ...	P. 17,002	557	465	482	480	441	2,425	2,081	1,097	309	386	346	370	342	349	304	313	1,196	1,399	1,150	906	749	764	690	481	448	338	272	189	65	26	7	—	—
	M. 8,450	259	230	239	255	209	1,192	1,036	530	144	184	187	195	186	189	157	174	626	684	593	449	369	386	333	220	215	157	122	75	36	9	2	—	—
	F. 8,552	298	235	243	225	232	1,233	1,045	567	165	202	159	175	156	160	147	139	570	715	557	457	380	378	357	261	233	181	150	114	29	17	5	—	—
MERIDEN... ...	P. 11,346	223	223	225	230	261	1,162	1,312	835	344	296	239	230	211	184	179	179	674	758	727	640	653	580	458	393	425	322	277	165	68	28	6	1	—
	M. 5,732	102	124	109	129	141	605	697	453	222	193	139	126	114	85	95	81	298	333	318	299	335	270	215	191	213	159	154	86	35	12	4	—	—
	F. 5,614	121	99	116	101	120	557	615	382	122	103	100	104	97	99	84	98	376	425	409	341	318	310	243	202	212	163	123	79	33	16	2	1	—
MONK'S KIRBY	P. 1,581	31	20	31	34	29	145	165	100	37	42	33	29	23	33	36	24	90	117	85	93	[illegible]	88	82	69	63	45	42	27	15	5	—	—	—
	M. 780	16	10	14	21	17	78	83	47	15	22	13	18	13	12	15	15	42	60	39	46	46	40	37	36	30	22	28	13	10	—	—	—	—
	F. 801	15	10	17	13	12	67	82	53	22	20	20	11	10	21	21	9	48	57	46	47	47	48	45	33	33	23	14	14	5	5	—	—	—
NUNEATON ...	P. 1,576	32	26	34	28	28	148	170	104	28	31	35	31	36	37	28	24	109	112	106	87	80	85	99	60	57	43	33	24	5	3	1	—	—
	M. 765	16	12	11	12	16	67	89	46	18	22	18	19	14	17	12	11	48	55	48	44	38	36	47	33	26	20	15	16	4	1	1	—	—
	F. 811	16	14	23	16	12	81	81	58	10	9	17	12	22	20	16	13	61	57	58	43	42	49	52	27	31	23	18	8	1	2	—	—	—
RUGBY	P. 15,214	362	334	401	376	358	1,831	1,819	1,096	345	290	296	265	243	241	241	248	942	1,111	996	996	862	721	631	518	484	433	287	198	78	35	7	—	—
	M. 7,691	198	166	198	191	189	942	902	602	192	169	183	151	131	141	122	127	485	563	470	467	431	356	313	226	242	208	129	88	31	17	3	—	—
	F. 7,523	164	168	203	185	169	889	917	494	153	121	113	114	112	100	119	121	457	548	526	529	431	365	318	292	242	225	158	110	47	18	4	—	—
SOLIHULL ...	P. 14,672	267	296	282	280	293	1,418	1,439	832	297	281	270	279	238	288	282	299	1,102	1,196	1,031	968	867	779	674	552	513	396	294	217	123	28	8	1	—
	M. 6,755	125	136	136	139	138	674	697	422	149	141	139	143	100	134	102	129	453	499	443	442	399	349	341	240	241	201	142	105	57	10	3	—	—
	F. 7,917	142	160	146	141	155	744	742	410	148	140	131	136	138	154	180	170	649	697	588	526	468	430	333	312	272	195	152	112	66	18	5	1	—

TABLE 25.—AGES of PERSONS, MALES and FEMALES, in RURAL DISTRICTS, 1901—*continued.*

Rural District.		All Ages.	Under 1 Year.	1-	2-	3-	4-	Under 5 Years.	5-	10-	13-	14-	15-	16-	17-	18-	19-	20-	21-	25-	30-	35-	40-	45-	50-	55-	60-	65-	70-	75-	80-	85-	90-	95-	100 and upwards.
SOUTHAM ...	P.	9,903	218	240	241	224	243	1,166	1,145	695	203	186	178	193	168	147	149	133	485	635	650	565	586	513	443	432	369	329	257	156	83	33	2	2	—
	M.	4,994	108	114	120	100	131	573	596	349	105	98	107	110	103	88	78	68	244	312	300	283	288	260	209	226	183	152	126	80	43	12	—	1	—
	F.	4,909	110	126	121	124	112	593	549	346	98	88	71	83	65	59	71	65	241	323	350	282	298	253	234	206	186	177	131	76	40	21	2	1	—
STRATFORD ON AVON	P.	10,611	192	212	219	240	240	1,103	1,140	715	224	194	221	187	185	185	167	160	605	736	697	659	585	494	535	441	444	347	304	182	84	13	4	—	—
	M.	5,108	106	109	106	115	112	548	543	554	114	106	121	100	100	86	82	82	267	321	338	300	284	241	254	201	216	174	139	87	42	4	4	—	—
	F.	5,503	86	103	113	125	128	555	597	361	110	88	100	87	85	99	85	78	338	415	359	359	301	253	281	240	228	173	165	95	42	9	—	—	—
TAMWORTH [a] (*part of*)	P.	12,596	364	347	350	319	347	1,727	1,643	917	279	292	271	254	284	238	237	216	929	996	820	661	649	587	450	353	302	209	152	78	40	9	2	1	—
	M.	6,538	177	166	172	168	172	855	826	451	146	147	153	160	162	136	140	122	512	524	420	330	346	313	219	179	153	106	82	33	20	3	—	—	—
	F.	6,058	187	181	178	151	175	872	817	466	133	145	118	94	122	102	97	94	417	472	400	331	303	274	231	174	149	103	70	45	20	6	2	1	—
WARWICK ...	P.	11,585	214	234	220	248	224	1,140	1,140	650	228	202	228	214	246	292	183	194	680	799	766	790	733	665	548	527	418	341	288	195	84	28	5	1	—
	M.	5,794	103	130	118	133	113	597	584	338	120	122	137	124	166	207	107	94	331	374	362	383	338	296	250	240	185	159	132	92	42	13	1	—	—
	F.	5,791	111	104	102	115	111	543	556	312	108	80	91	90	80	85	76	100	349	425	404	407	395	369	298	287	233	182	156	103	42	15	4	1	—

[a] The other part of Tamworth Rural District is in the Administrative County of Stafford, the figures for the entire district are as follows:—

P.	17,396	473	468	467	420	453	2,281	2,173	1,204	380	375	387	350	395	337	327	322	1,287	1,358	1,116	957	887	830	632	514	480	334	242	131	72	18	5	2	—
M.	8,947	236	231	237	218	223	1,145	1,102	616	196	186	216	205	210	185	195	161	673	694	578	480	468	433	302	253	241	174	135	54	36	7	1	1	—
F.	8,449	237	237	230	202	230	1,136	1,071	588	184	189	171	145	185	152	132	161	614	664	538	477	419	397	330	261	239	160	107	77	36	11	4	1	—

TABLE 26.—AGES of PERSONS, MALES and FEMALES, in the REGISTRATION COUNTY, and in REGISTRATION DISTRICTS, 1901.

Registration District.		All Ages.	Under 1 Year.	1-	2-	3-	4-	Under 5 Years.	5-	10-	13-	14-	15-	16-	17-	18-	19-	20-	21-	25-	30-	35-	40-	45-	50-	55-	60-	65-	70-	75-	80-	85-	90-	95-	100 and upwards.
REGISTRATION COUNTY	P.	906,601	23,420	21,438	21,923	21,194	20,722	108,697	97,708	56,120	18,487	18,530	18,601	18,967	18,167	18,538	17,933	17,927	72,440	80,631	66,775	58,588	50,194	42,354	35,584	27,293	23,502	16,506	11,879	6,882	3,160	930	185	19	4
	M.	439,316	11,710	10,578	11,007	10,591	10,254	54,140	48,444	28,011	9,378	9,292	9,360	9,371	8,910	8,999	8,531	8,501	34,277	38,383	32,196	28,778	24,212	20,614	17,087	12,736	10,713	7,525	5,228	2,939	1,299	360	56	5	1
	F.	467,255	11,710	10,860	10,916	10,603	10,468	54,557	49,264	28,109	9,109	9,238	9,241	9,596	9,257	9,539	9,402	9,426	38,163	42,248	34,579	29,810	25,982	21,740	18,497	14,557	12,789	8,981	6,651	3,943	1,861	570	129	14	3
386. BIRMINGHAM	P.	245,216	6,438	5,783	6,008	5,767	5,562	29,558	25,718	14,949	4,996	4,941	4,926	5,281	5,039	5,208	5,112	5,211	21,041	22,339	17,934	15,921	13,748	11,767	9,646	7,147	6,024	3,955	2,644	1,360	575	147	26	3	—
	M.	119,303	3,172	2,841	3,003	2,856	2,794	14,666	12,765	7,487	2,506	2,474	2,405	2,529	2,481	2,486	2,316	2,394	9,954	10,724	8,805	7,974	6,697	5,818	4,728	3,372	2,789	1,863	1,177	570	228	55	6	1	—
	F.	125,913	3,266	2,942	3,005	2,911	2,768	14,892	12,953	7,462	2,490	2,467	2,521	2,752	2,555	2,722	2,766	2,817	11,087	11,615	9,129	7,947	7,051	5,949	4,918	3,775	3,235	2,092	1,467	790	347	92	20	2	—
387. ASTON	P.	312,263	8,699	7,785	7,770	7,566	7,177	38,997	34,423	19,322	6,316	6,463	6,471	6,438	6,455	6,506	6,369	6,450	26,456	29,035	24,219	20,476	16,976	13,937	11,589	8,624	6,887	4,493	2,977	1,499	685	162	34	4	—
	M.	151,983	4,351	3,831	3,930	3,777	3,488	19,377	16,941	9,567	3,170	3,183	3,234	3,118	3,105	3,113	3,039	3,117	12,726	13,971	11,816	10,251	8,330	6,839	5,634	4,115	3,136	1,996	1,277	592	269	55	11	1	—
	F.	160,280	4,348	3,954	3,840	3,789	3,689	19,620	17,482	9,755	3,146	3,280	3,237	3,320	3,350	3,393	3,330	3,333	13,730	15,064	12,403	10,225	8,646	7,098	5,955	4,509	3,751	2,497	1,700	907	416	107	23	3	—
388. MERIDEN	P.	11,346	223	223	225	230	261	1,162	1,312	835	344	296	239	230	211	184	179	179	674	758	727	640	653	580	458	393	425	322	277	165	68	28	6	1	—
	M.	5,732	102	124	109	129	111	605	697	453	222	193	139	126	114	85	95	81	298	333	318	299	335	270	215	191	213	159	154	86	35	12	4	—	—
	F.	5,614	121	99	116	101	120	557	615	382	122	103	100	104	97	99	84	98	376	425	409	341	318	310	243	202	212	163	123	79	33	16	2	1	—
389. ATHERSTONE	P.	17,729	530	495	502	492	480	2,499	2,207	1,277	378	357	385	370	320	329	331	282	1,269	1,456	1,163	1,038	894	755	631	521	451	312	247	160	77	18	2	—	—
	M.	9,182	256	230	246	265	261	1,258	1,095	639	210	179	202	225	187	179	209	149	698	790	618	530	439	403	320	254	216	155	105	80	33	9	—	—	—
	F.	8,547	274	265	256	227	219	1,241	1,112	638	168	178	183	145	133	150	122	133	571	666	545	508	455	352	311	267	235	157	142	80	44	9	2	—	—
390. NUNEATON	P.	28,120	867	758	830	721	752	3,928	3,350	1,816	543	586	582	614	497	592	548	551	2,275	2,586	1,999	1,642	1,457	1,207	996	626	605	437	328	218	103	30	4	—	—
	M.	14,243	420	382	412	350	375	1,939	1,663	878	263	294	280	316	254	315	292	292	1,223	1,409	1,067	834	730	618	490	304	258	203	151	104	51	13	2	—	—
	F.	13,877	447	376	418	371	377	1,989	1,687	938	280	292	302	298	243	277	256	259	1,052	1,177	932	808	727	589	506	322	347	234	177	114	52	17	2	—	—
391. FOLESHILL	P.	17,002	557	465	482	480	441	2,425	2,081	1,097	309	386	346	370	342	349	301	313	1,196	1,399	1,150	906	749	764	690	481	448	338	272	189	65	26	7	—	—
	M.	8,450	259	230	239	255	209	1,192	1,036	530	144	184	187	195	186	189	157	174	626	684	593	449	369	386	333	220	215	157	122	75	36	9	2	—	—
	F.	8,552	298	235	243	225	232	1,233	1,045	567	165	202	159	175	156	160	147	139	570	715	557	457	380	378	357	261	233	181	150	114	29	17	5	—	—
392. COVENTRY	P.	70,296	1,839	1,757	1,672	1,611	1,679	8,558	7,469	4,204	1,369	1,367	1,424	1,458	1,325	1,477	1,396	1,411	5,579	6,719	5,283	4,514	3,929	3,238	2,538	1,966	1,830	1,292	1,005	581	268	84	11	—	1
	M.	34,015	961	866	835	820	848	4,330	3,746	2,125	693	650	670	714	633	725	667	636	2,633	3,273	2,557	2,232	1,833	1,581	1,188	908	844	576	429	235	105	29	3	—	—
	F.	36,281	878	891	837	791	831	4,228	3,723	2,079	676	717	754	744	692	752	729	775	2,946	3,446	2,726	2,282	2,096	1,657	1,350	1,058	986	716	576	346	163	55	8	—	1
393. RUGBY	P.	34,328	769	709	821	761	745	3,805	3,679	2,268	729	781	821	752	719	621	583	590	2,421	2,745	2,365	2,278	1,976	1,607	1,413	1,158	1,005	804	574	379	167	72	16	—	—
	M.	17,144	396	357	399	373	372	1,897	1,787	1,209	401	465	512	449	411	341	282	307	1,203	1,360	1,118	1,076	981	774	688	520	471	363	267	161	62	34	5	—	—
	F.	17,184	373	352	422	388	373	1,908	1,892	1,059	328	316	309	303	308	280	301	283	1,218	1,385	1,247	1,202	995	833	725	638	534	441	307	218	105	38	11	—	—

TABLE 26.—AGES of PERSONS, MALES and FEMALES, in the REGISTRATION COUNTY, and in REGISTRATION DISTRICTS, 1901—*continued.*

Registration District.		All Ages.	Under 1 Year.	1-	2-	3-	4-	Under 5 Years.	5-	10-	13-	14-	15-	16-	17-	18-	19-	20-	21-	25-	30-	35-	40-	45-	50-	55-	60-	65-	70-	75-	80-	85-	90-	95-	100 and upwards.
394. SOLIHULL	P.	48,618	1,173	1,119	1,150	1,123	1,095	5,660	5,221	2,907	1,012	956	921	974	911	956	957	891	3,675	4,482	3,806	3,403	2,799	2,285	1,865	1,371	1,297	913	642	431	218	52	10	2	1
	M.	22,760	598	541	588	565	533	2,825	2,607	1,413	501	464	447	472	410	423	409	411	1,552	1,969	1,724	1,612	1,315	1,054	913	602	592	438	285	203	95	21	3	—	—
	F.	25,858	575	578	562	558	562	2,835	2,614	1,494	511	492	474	502	501	533	548	480	2,123	2,513	2,082	1,791	1,484	1,231	952	769	705	475	357	228	123	31	7	2	1
395. WARWICK	P.	51,906	965	967	979	1,009	1,025	4,945	5,033	3,010	1,055	1,069	1,097	1,142	1,145	1,127	1,053	1,036	3,894	4,377	3,782	3,734	3,259	2,955	2,625	2,247	2,024	1,575	1,295	863	393	126	39	5	1
	M.	24,097	486	491	512	517	490	2,496	2,508	1,470	531	536	532	515	530	553	476	422	1,524	1,712	1,564	1,597	1,356	1,271	1,098	936	785	646	512	344	124	48	9	1	1
	F.	30,809	479	476	467	492	535	2,449	2,525	1,540	524	533	565	627	615	574	577	614	2,370	2,665	2,218	2,137	1,903	1,684	1,527	1,311	1,239	929	783	519	269	78	30	4	—
396. STRATFORD ON AVON	P.	20,842	374	405	412	459	442	2,092	2,140	1,384	458	401	480	428	401	386	352	342	1,295	1,479	1,358	1,293	1,159	1,021	1,022	834	807	649	522	333	154	43	8	1	—
	M.	9,966	204	209	203	232	208	1,056	1,024	702	238	216	259	221	198	180	174	174	569	650	619	584	568	501	473	379	374	308	246	152	79	16	5	1	—
	F.	10,876	170	196	209	227	234	1,036	1,116	682	220	185	221	207	203	206	178	168	726	829	739	709	591	520	549	455	433	341	276	181	75	27	3	—	—
397. ALCESTER	P.	20,979	459	434	512	434	497	2,336	2,255	1,371	446	445	436	415	398	413	379	358	1,363	1,628	1,428	1,246	1,143	984	956	823	684	573	412	272	116	63	6	—	—
	M.	10,025	245	197	245	190	248	1,125	1,144	672	211	196	227	214	175	197	187	187	622	724	662	599	558	466	462	401	312	268	189	126	71	27	3	—	—
	F.	10,954	214	237	267	244	249	1,211	1,111	699	235	249	209	201	223	216	192	171	741	904	766	647	585	518	494	422	372	305	223	146	75	36	3	—	—
398. SHIPSTON ON STOUR	P.	15,053	309	298	319	317	323	1,566	1,675	985	329	296	295	302	236	243	221	180	817	993	911	932	866	741	712	670	646	514	427	276	158	46	14	1	1
	M.	7,452	152	165	166	162	156	801	835	517	183	160	159	167	120	125	120	89	405	472	435	458	413	373	336	308	325	241	188	131	68	20	3	—	—
	F.	7,601	157	133	153	155	167	765	840	468	146	136	136	135	116	118	101	91	412	521	476	474	453	368	376	362	321	273	239	145	90	26	11	1	1
399. SOUTHAM	P.	9,903	218	240	241	224	243	1,166	1,145	695	203	186	178	193	168	147	149	133	485	635	650	565	586	513	443	432	369	329	257	156	83	33	2	2	—
	M.	4,994	108	114	120	100	131	573	596	349	105	98	107	110	103	88	78	68	244	312	300	283	288	260	209	226	183	152	126	80	43	12	—	1	—
	F.	4,909	110	126	121	124	112	593	549	346	98	88	71	83	65	59	71	65	241	323	350	282	298	253	234	206	186	177	131	76	40	21	2	1	—

COUNTY OF **WARWICK**—*continued.*

TABLE 27.—CONDITION as to MARRIAGE, and AGES of PERSONS, MALES and FEMALES, in the ADMINISTRATIVE COUNTY (together with COUNTY BOROUGHS), and in the AGGREGATES of URBAN and RURAL DISTRICTS respectively, 1901.

—		ALL AGES.	Under 15 Years.	15-	16-	17-	18-	19-	20-	21-	25-	35-	45-	55-	65-	75-	85 and upwards.
ADMINISTRATIVE COUNTY together with COUNTY BOROUGHS																	
UNMARRIED	P.	555,105	306,247	19,270	19,561	18,902	19,164	18,155	17,149	54,260	49,039	17,260	8,423	4,433	2,355	780	107
	M.	272,213	152,397	9,648	9,616	9,229	9,311	8,750	8,392	27,193	23,850	7,656	3,514	1,646	779	211	21
	F.	282,892	153,850	9,622	9,945	9,673	9,853	9,405	8,757	27,067	25,189	9,604	4,909	2,787	1,576	569	86
MARRIED	P.	333,775	—	1	5	36	202	684	1,820	22,228	103,387	89,835	62,926	35,201	14,293	3,002	155
	M.	165,347	—	—	—	1	28	141	469	8,704	48,946	45,272	32,610	18,893	8,278	1,894	111
	F.	168,428	—	1	5	35	174	543	1,351	13,524	54,441	44,563	30,316	16,308	6,015	1,108	44
WIDOWED	P.	51,024	—	—	—	—	—	3	8	197	2,252	5,825	9,797	13,030	12,598	3,423	896
	M.	15,619	—	—	—	—	—	—	2	62	711	1,824	2,936	3,651	4,006	2,137	290
	F.	35,405	—	—	—	—	—	3	6	135	1,541	4,001	6,861	9,379	8,587	4,286	606
AGGREGATE of URBAN DISTRICTS including COUNTY BOROUGHS.																	
UNMARRIED	P.	469,344	256,979	16,356	16,765	16,250	16,512	15,751	14,903	47,233	41,714	14,301	6,742	3,384	1,803	569	82
	M.	228,510	127,465	8,022	8,040	7,775	7,868	7,474	7,214	23,474	20,148	6,340	2,800	1,200	556	121	13
	F.	240,834	129,514	8,334	8,725	8,475	8,644	8,277	7,689	23,759	21,566	7,961	3,942	2,184	1,247	448	69
MARRIED	P.	282,386	—	—	3	28	174	606	1,665	19,933	90,554	76,643	52,294	27,909	10,465	2,007	105
	M.	139,715	—	—	—	1	22	125	424	7,826	42,879	38,677	27,188	15,091	6,116	1,293	73
	F.	142,671	—	—	3	27	152	481	1,241	12,107	47,675	37,966	25,106	12,818	4,349	714	32
WIDOWED	P.	43,415	—	—	—	—	—	3	7	184	2,039	5,286	8,785	11,414	10,244	4,825	628
	M.	12,867	—	—	—	—	—	—	1	56	628	1,625	2,572	3,125	3,157	1,506	197
	F.	30,548	—	—	—	—	—	3	6	128	1,411	3,661	6,213	8,289	7,087	3,319	431
AGGREGATE of RURAL DISTRICTS.																	
UNMARRIED	P.	85,761	49,268	2,914	2,796	2,652	2,652	2,404	2,246	7,027	7,325	2,959	1,681	1,049	552	211	25
	M.	43,703	24,932	1,626	1,576	1,454	1,443	1,276	1,178	3,719	3,702	1,316	714	446	223	90	8
	F.	42,058	24,336	1,288	1,220	1,198	1,209	1,128	1,068	3,308	3,623	1,643	967	603	329	121	17
MARRIED	P.	51,389	—	1	2	8	28	78	155	2,295	12,833	13,192	10,632	7,292	3,828	995	50
	M.	25,632	—	—	—	—	6	16	45	878	6,067	6,595	5,422	3,802	2,162	601	38
	F.	25,757	—	1	2	8	22	62	110	1,417	6,766	6,597	5,210	3,490	1,666	394	12
WIDOWED	P.	7,609	—	—	—	—	—	—	1	13	213	539	1,012	1,616	2,349	1,598	268
	M.	2,752	—	—	—	—	—	—	1	6	83	199	364	526	849	631	93
	F.	4,857	—	—	—	—	—	—	—	7	130	340	648	1,090	1,500	967	175

COUNTY OF **WARWICK**—*continued.*

TABLE 28.—CONDITION as to MARRIAGE, and AGES of PERSONS, MALES and FEMALES, in COUNTY BOROUGHS, and in the URBAN DISTRICT of ASTON MANOR, of which the POPULATION exceeds 50,000 PERSONS, 1901.

—		ALL AGES.	Under 15 Years.	15-	16-	17-	18-	19-	20-	21-	25-	35-	45-	55-	65-	75-	85 and upwards.
ASTON MANOR (U.D.)																	
UNMARRIED ...	P.	45,731	25,362	1,629	1,626	1,635	1,695	1,556	1,498	4,719	4,065	1,185	452	195	84	29	1
	M.	22,237	12,468	797	779	783	802	730	737	2,355	2,029	502	179	57	13	6	—
	F.	23,494	12,894	832	847	852	893	826	761	2,364	2,036	683	273	138	71	23	1
MARRIED	P.	27,838	—	—	—	4	16	45	143	2,032	9,215	7,681	5,146	2,605	822	126	3
	M.	13,732	—	—	—	—	2	11	27	777	4,401	3,874	2,644	1,442	471	80	3
	F.	14,106	—	—	—	4	14	34	116	1,255	4,814	3,807	2,502	1,163	351	46	—
WIDOWED ...	P.	3,757	—	—	—	—	—	—	—	18	206	436	816	1,044	878	328	31
	M.	1,040	—	—	—	—	—	—	—	5	69	128	225	272	223	113	5
	F.	2,717	—	—	—	—	—	—	—	13	137	308	591	772	655	215	26
BIRMINGHAM, CITY OF (C.B.)																	
UNMARRIED ...	P.	308,546	170,476	10,620	10,981	10,747	10,850	10,424	9,900	31,306	26,875	9,079	4,155	1,914	936	253	30
	M.	152,116	84,577	5,239	5,249	5,169	5,178	4,979	4,815	15,793	13,529	4,408	1,946	811	356	61	6
	F.	156,430	85,899	5,381	5,732	5,578	5,672	5,445	5,085	15,513	13,346	4,671	2,209	1,103	580	192	24
MARRIED	P.	184,983	—	—	3	20	125	454	1,208	13,803	60,311	50,221	34,045	17,533	6,128	1,073	59
	M.	91,453	—	—	—	1	17	90	327	5,433	28,413	25,466	17,801	9,558	3,611	696	40
	F.	93,530	—	—	3	19	108	364	881	8,370	31,898	24,755	16,244	7,975	2,517	377	19
WIDOWED ...	P.	28,675	—	—	—	—	—	3	7	134	1,471	3,835	6,226	7,721	6,329	2,641	308
	M.	8,515	—	—	—	—	—	—	1	38	430	1,178	1,853	2,149	1,975	791	100
	F.	20,160	—	—	—	—	—	3	6	96	1,041	2,657	4,373	5,572	4,354	1,850	208
COVENTRY CITY OF (C.B.)																	
UNMARRIED ...	P.	40,022	22,849	1,412	1,453	1,318	1,457	1,346	1,263	3,695	3,162	1,047	513	283	169	48	7
	M.	19,718	11,491	664	712	630	721	659	601	1,877	1,565	427	200	100	56	15	—
	F.	20,304	11,358	748	741	688	736	687	662	1,818	1,597	620	313	183	113	33	7
MARRIED	P.	26,369	—	—	—	1	14	47	143	1,845	3,650	6,971	4,657	2,681	1,121	227	12
	M.	13,079	—	—	—	—	1	7	33	745	4,193	3,496	2,385	1,424	645	144	6
	F.	13,290	—	—	—	1	13	40	110	1,100	4,457	3,475	2,272	1,257	476	83	6
WIDOWED ...	P.	3,587	—	—	—	—	—	—	—	17	152	375	587	819	994	566	77
	M.	1,079	—	—	—	—	—	—	—	6	56	120	173	222	299	177	26
	F.	2,508	—	—	—	—	—	—	—	11	96	255	414	597	695	389	51

TABLE 29.—REGISTRATION COUNTY.—AGES of HUSBANDS and WIVES in COMBINATION; of HUSBANDS whose WIVES were ABSENT, of WIVES whose HUSBANDS were ABSENT, and of WIDOWERS and WIDOWS, 1901.

Years of Age.	Ages of Wives. 15-	16-	17-	18-	19-	20-	21-	25-	30-	35-	40-	45-	50-	55-	60-	65-	70-	75-	80-	85-	90-	95-	100 and upwards.	Husbands whose Wives were present.	Husbands whose Wives were absent.	Total Husbands.	Total Widowers.
Ages of Husbands: 15 —	—	—	—	—	—	—	—	—	—	—	—	—	—	—	—	—	—	—	—	—	—	—	—	—	—	—	—
16 —	—	—	—	—	—	—	—	—	—	—	—	—	—	—	—	—	—	—	—	—	—	—	—	—	—	—	—
17 —	—	—	—	—	1	—	—	—	—	—	—	—	—	—	—	—	—	—	—	—	—	—	—	1	—	1	—
18 —	—	—	3	5	4	—	3	1	—	—	—	—	1	—	—	—	—	—	—	—	—	—	—	17	11	28	—
19 —	—	—	4	22	41	20	28	1	—	—	—	—	—	—	—	—	—	—	—	—	—	—	—	116	21	137	—
20 —	—	2	4	32	90	139	139	16	1	—	—	—	—	—	—	—	—	—	—	—	—	—	—	423	37	460	2
21 —	—	—	14	76	275	734	5,377	1,522	144	22	6	3	—	1	—	—	—	—	—	—	—	—	—	8,174	348	8,522	61
25 —	—	—	4	20	60	247	5,459	13,217	2,503	318	62	15	2	—	—	—	—	—	—	—	—	—	—	21,907	706	22,613	256
30 —	—	1	—	3	13	46	1,038	7,522	12,484	2,554	395	60	18	1	1	—	—	—	—	—	—	—	—	24,136	749	24,885	436
35 —	—	—	—	1	2	8	231	1,923	7,018	10,885	2,303	353	62	19	9	1	—	—	—	—	—	—	—	22,815	880	23,695	707
40 —	—	—	1	—	—	2	66	456	1,770	5,772	9,000	1,887	363	62	24	6	—	—	—	—	—	—	—	19,409	872	20,281	1,068
45 —	—	—	—	—	1	—	23	147	552	1,680	4,750	7,276	1,782	275	54	15	5	1	—	—	—	—	—	16,561	848	17,409	1,238
50 —	—	—	—	—	—	—	7	68	232	497	1,474	3,850	5,572	1,257	270	38	12	2	—	—	—	—	—	13,279	788	14,067	1,598
55 —	—	—	—	—	—	1	7	34	76	196	483	1,133	2,788	3,800	965	172	32	3	1	—	—	—	—	9,691	639	10,330	1,517
60 —	—	—	—	—	—	2	1	12	41	83	209	459	939	2,068	2,809	656	140	22	3	—	—	—	—	7,444	521	7,965	2,011
65 —	—	—	—	—	—	—	4	9	27	34	82	155	312	650	1,412	1,527	412	74	14	2	—	—	—	4,714	355	5,069	2,001
70 —	—	—	—	1	—	—	—	2	3	17	30	78	123	178	459	791	870	195	32	6	—	—	—	2,785	234	3,019	1,893
75 —	—	—	—	—	—	—	—	—	2	9	11	21	38	80	152	230	354	331	44	8	—	—	—	1,280	128	1,408	1,378
80 —	—	—	—	—	—	—	—	—	1	—	—	6	14	20	25	37	89	130	71	8	2	—	—	403	65	468	768
85 —	—	—	—	—	—	—	—	—	—	—	—	—	4	2	7	10	15	27	15	8	1	—	—	89	14	103	240
90 —	—	—	—	—	—	—	—	—	—	—	—	—	—	—	1	2	1	4	5	—	—	—	—	13	1	14	41
95 —	—	—	—	—	—	—	—	—	—	—	—	—	—	—	—	—	—	—	—	—	—	—	—	—	1	1	3
100 and upwards	—	—	—	—	—	—	—	—	—	—	—	—	—	—	—	—	—	—	—	—	—	—	—	—	—	—	1
																								153,257	7,218	160,475	15,219
Wives whose Husbands were present	—	3	30	160	487	1,199	12,383	24,930	24,854	22,067	18,805	15,296	12,018	8,413	6,188	3,485	1,930	789	185	32	3	—	—	153,257	Wives whose Husbands were present		
Wives whose Husbands were absent	—	3	2	13	45	117	833	1,565	1,324	1,266	1,201	1,050	852	652	529	324	205	98	38	7	1	—	—	10,125	Wives whose Husbands were absent		
Total Wives ...	—	6	32	173	532	1,316	13,216	26,495	26,178	23,333	20,006	16,346	12,870	9,065	6,717	3,809	2,135	887	223	39	4	—	—	163,382	Total Wives		
Total Widows	—	—	—	—	3	6	128	522	957	1,468	2,348	2,892	3,676	4,067	4,876	4,332	3,896	2,722	1,444	467	108	11	3	33,926	Total Widows		

NOTE.—The Table read *vertically* shows the number of *Wives* at each age, with the ages of their Husbands: Thus 3 Wives, aged 21 and under 25 years, had Husbands aged 18; 28 had Husbands aged 19; 139 had Husbands aged 20; 5,377 had Husbands aged 21 and under 25 years, and so on.

Read *horizontally* the Table shows the number of *Husbands* at each age, with the ages of their Wives: Thus 14 Husbands, aged 21 and under 25 years, had Wives aged 17; 76 had Wives aged 18; 275 had Wives aged 19; 734 had Wives aged 20; 5,377 had Wives aged 21 and under 25 years, and so on.

At all ages 153,257 Husbands and 153,257 Wives were enumerated as residing together on the night of the Census.

There were also 7,218 Husbands whose Wives were absent (*i.e.*, the Wives were not returned on the same Schedules as their Husbands), making in all 160,475 Husbands enumerated; and 10,125 Wives whose Husbands were absent (*i.e.*, the Husbands were not returned on the same Schedules as their Wives), making in all 163,382 Wives enumerated.

COUNTY OF **WARWICK**—*continued.*

TABLE 30.—WORKHOUSES in the REGISTRATION COUNTY.—CONDITION as to MARRIAGE and AGES of PAUPER INMATES of WORKHOUSE INSTITUTIONS, 1901.

CONDITION AS TO MARRIAGE.		AGES.												
		All Ages.	Under 5 Years.	5-	10-	15-	20-	25-	35-	45-	55-	65-	75-	85 and upwards.
Unmarried	P.	3,030	254	382	463	138	139	274	350	343	304	265	103	15
	M.	1,708	132	182	264	67	48	143	202	225	202	174	63	6
	F.	1,322	122	200	199	71	91	131	148	118	102	91	40	9
Married	P.	902	—	—	—	—	8	79	124	146	198	231	110	6
	M.	549	—	—	—	—	3	31	54	90	138	163	66	4
	F.	353	—	—	—	—	5	48	70	56	60	68	44	2
Widowed	P.	2,352	—	—	—	—	—	17	64	163	431	900	676	101
	M.	1,235	—	—	—	—	—	1	22	81	239	551	346	45
	F.	1,067	—	—	—	—	—	16	42	82	192	349	330	56
Total Pauper Inmates	P.	6,284	254	382	463	138	147	370	538	652	933	1,396	889	122
	M.	3,542	132	182	264	67	51	175	278	396	579	888	475	55
	F.	2,742	122	200	199	71	96	195	260	256	354	508	414	67

TABLE 31.—PRISONS in the REGISTRATION COUNTY.—CONDITION as to MARRIAGE and AGES of PRISONERS in LOCAL and CONVICT PRISONS, 1901.

CONDITION AS TO MARRIAGE.		AGES.												
		All Ages.	Under 5 Years.	5-	10-	15-	20-	25-	35-	45-	55-	65-	75-	85 and upwards.
Unmarried	P.	395	—	—	—	97	130	88	47	26	5	2	—	—
	M.	343	—	—	—	84	119	73	37	23	5	2	—	—
	F.	52	—	—	—	13	11	15	10	3	—	—	—	—
Married	P.	242	—	—	—	2	29	74	79	39	14	4	1	—
	M.	196	—	—	—	2	26	58	59	33	14	3	1	—
	F.	46	—	—	—	—	3	16	20	6	—	1	—	—
Widowed	P.	42	—	—	—	—	—	8	12	9	6	7	—	—
	M.	21	—	—	—	—	—	2	4	5	3	7	—	—
	F.	21	—	—	—	—	—	6	8	4	3	—	—	—
Total Prisoners	P.	679	—	—	—	99	159	170	138	74	25	13	1	—
	M.	560	—	—	—	86	145	133	100	61	22	12	1	—
	F.	119	—	—	—	13	14	37	38	13	3	1	—	—

COUNTY OF **WARWICK**—*continued.*

TABLE 32.—OCCUPATIONS of MALES and FEMALES AGED 10 YEARS AND UPWARDS, in the ADMINISTRATIVE COUNTY (together with COUNTY BOROUGHS), distinguishing for FEMALES the UNMARRIED and the MARRIED or WIDOWED, 1901.

NOTE.—In classifying the people by their occupations the following rules have been observed :—Persons returned as engaged in more than one occupation have been referred to the occupation which in each case appeared to be the most important; or, if there was no difference in this respect, to the occupation first mentioned in the Return. Thus, a manufacturing trade has been selected in preference to a selling trade. A Clergyman who is also a Schoolmaster has been classed under the heading "Schoolmaster." Persons returned as "Pensioners" or as "Retired" from any specified profession or business (except Officers of the Army or Navy, Clergymen, and Medical Men) appear in this Table as simply "Pensioners" or "Retired" (see Order XXIII.), but are classified in Table 34 according to their former occupations. Inmates of Lunatic Asylums or of Workhouses, when returned as Insane and yet described by their former occupations, have—irrespective of age—been classed as "Retired." Other Inmates of Workhouses, unless aged 60 years or upwards, and Patients in Hospitals and Prisoners of all ages, have been classed under their stated occupations on the assumption that their ordinary work has been relinquished for a time only. Inmates of Workhouses aged 60 years and upwards, whose former occupations were returned, have been dealt with as "Retired."

The numbers given under any heading include Apprentices, Assistants, Workmen and Labourers, as well as Masters, except where special headings are provided for subordinates. Messengers, Errand Boys, Porters, and Watchmen are, however, shown under a separate heading, and Clerks are classified as Civil Service Clerks, Bank Clerks, Railway Clerks, Insurance Clerks, or Commercial Clerks, according to the particular service in which they are engaged.

In some cases women and children, chiefly widows or orphans carrying on the business of their husbands or fathers, are classed under Occupations commonly followed only by adult men.

In the list of Occupations the Male designations only are given for convenience, except where the occupations are exclusively followed by Females.

The figures in italics for Females, at the head of the Table and in the Tabular Note at the end, relate to the Married or Widowed.

Males.	Occupied and Unoccupied.	Females.
453179	... ALL AGES ...	486725
104703 348476	... UNDER 10 YEARS ... 10 YEARS AND UPWARDS	106182 380543

Ages of Males 10 Years and upwards.							Ages of Females 10 Years and upwards.					
10-	15-	25-	45-	65 and upwards.	Total.		Total.	10-	15-	25-	45-	65 and upwards.
47694	91546	128259	63250	17727	348476	... TOTAL OCCUPIED AND UNOCCUPIED ...	380543	47668	100099	139339	70560	22877
35864	4040	1697	3156	6196	50953	... Retired or Unoccupied (Order XXIII.) ...	70832 *170145*	39462 .	17169 *13052*	9208 *89286*	3303 *50161*	1690 *17646*
11830	87506	126562	60094	11531	297523	...Engaged in Occupations (Orders I.—XXII.)...	105878 *33688*	8206 .	67153 *2725*	25585 *15260*	4393 *12703*	541 *3000*

Occupations at Ages 10 Years and upwards.	Males.	Females. Unmarried.	Females. Married or Widowed.
I. GENERAL OR LOCAL GOVERNMENT OF THE COUNTRY.	3859	498	151
1. *National Government.*			
Civil Service (Officers and Clerks) ...	644	222	84
Civil Service (Messengers, etc.) ...	1409	29	9
2. *Local Government.*			
Police	1131	.	.
Municipal, Parish, and other Local or County Officers	675	247	53
II. DEFENCE OF THE COUNTRY.	1142	.	.
1. *Army (at Home).*			
Army Officers (Effective and Retired)	126	.	.
Soldiers and Non-Commissioned Officers	972	.	.
2. *Navy and Marines (Ashore and in Port).*			
Officers of the Navy and Marines (Effective and Retired)	14	.	.
Men of the Navy and Marines	30	.	.
III. PROFESSIONAL OCCUPATIONS AND THEIR SUBORDINATE SERVICES.	7103	6226	1473
1. *Clerical.*			
Clergymen (Established Church) ...	537	.	.
Roman Catholic Priests	113	.	.
Ministers, Priests, of other religious bodies	167	.	.
Missionaries, Scripture Readers, Itinerant Preachers	98	74	21
Monks, Nuns, Sisters of Charity ...	12	260	.
Church, Chapel, Cemetery—Officers, etc.	106	8	2
2. *Legal.*			
Barristers, Solicitors	377	.	.
Law Clerks	735	18	.
3. *Medical.*			
Physicians, Surgeons, General Practitioners	555	4	.
Dentists (including Assistants)... ...	145	3	1
Veterinary Surgeons	62	.	.
Midwives	.	7	105
Sick Nurses, Invalid Attendants ...	14	982	780
Subordinate Medical Service	52	63	18
4. *Teaching.*			
Schoolmasters, Teachers, Professors, Lecturers	1293	4007	262
Others concerned in Teaching... ...	80	14	5
5. *Literary and Scientific.*			
Authors, Editors, Journalists, Reporters, Shorthand Writers	178	8	2
Persons engaged in Scientific Pursuits	74	2	.
Others connected with Literature, etc.	21	10	2
6. *Engineers and Surveyors.*			
Civil and Mining Engineers	234	.	.
Land, House, Ship—Surveyors	99	.	.
7. *Art, Music, Drama.*			
Painters, Engravers, Sculptors (artists)	315	77	14
Architects	261	.	.
Photographers	286	114	14
Musicians, Music Masters, Singers ...	531	430	104
Actors	180	114	86
Art, Music, Theatre—Service, etc. ...	212	19	43
8. *Exhibitions, Games, etc.*			
Performers, Showmen; Exhibition, Games—Service	366	12	14
IV. DOMESTIC OFFICES OR SERVICES.	7025	31472	9464
1. *Domestic Indoor Service.*			
Domestic Indoor Servants in Hotels, Lodging, and Eating Houses	332	611	52
Other Domestic Indoor Servants ...	789	27592	2286
2. *Domestic Outdoor Service.*			
Domestic Coachmen, Grooms	2140	.	.
Domestic Gardeners	2065	.	.
Gamekeepers	209	.	.
3. *Other Service.*			
College, Club—Service	101	17	19
Hospital and Institution Service ...	202	493	88
Caretakers; Office, Park, Lodge, Gate, etc., Keepers (not Government)	578	47	390
Cooks (not Domestic)	107	107	118
Charwomen	.	588	3095
Laundry and Washing Service ...	101	2001	3387
Others engaged in Service	401	16	29
V. COMMERCIAL OCCUPATIONS.	15137	4113	131
Merchants, Agents, and Accountants.			
Merchants (commodity undefined) ...	81	.	.
Brokers, Agents, Factors	1032	33	32
Salesmen, Buyers (not otherwise described)	43	16	1
Commercial Travellers	2348	7	3
Accountants	227	.	.
Auctioneers, Appraisers, Valuers, House Agents	371	.	4
Officers of Commercial Company, Guild, Society, etc.	59	1	3
2. *Commercial or Business Clerks.*			
Commercial or Business Clerks ...	8941	3925	79
3. *Dealers in Money.*			
Bankers; Bank—Officials, Clerks ...	573	2	.
Bill Discounters, Brokers, Finance Agents	21	.	2
4. *Insurance.*			
Life, House, Ship, etc., Insurance—Officials, Clerks, etc.	569	115	3
Insurance Agents	872	14	4

COUNTY OF **WARWICK**—*continued.*

TABLE 32.—OCCUPATIONS of MALES and FEMALES AGED 10 YEARS and UPWARDS, in the ADMINISTRATIVE COUNTY (together with COUNTY BOROUGHS), distinguishing for FEMALES the UNMARRIED and the MARRIED or WIDOWED, 1901—*continued.*

OCCUPATIONS AT AGES 10 YEARS AND UPWARDS.	MALES.	FEMALES. Unmarried.	FEMALES. Married or Widowed.
VI. CONVEYANCE OF MEN, GOODS, AND MESSAGES.	30710	989	126
1. On Railways.			
Railway Officials or Clerks	1730	34	2
Railway Engine Drivers, Stokers ...	2063	.	.
Railway Guards	681	.	.
Signalmen	496	.	.
Pointsmen, Level Crossing Men ...	421	.	4
Platelayers, Gangers, Packers	930	.	.
Railway Labourers (not Railway Contractors' Labourers)	541	.	.
Railway Porters and Servants ...	2744	10	19
2. On Roads.			
Livery Stable Keepers; Coach, Cab—Proprietors	228	.	6
Coachmen, Grooms (not Domestic); Cabmen	3223	.	.
Carmen, Carriers, Carters, Waggoners (not Farm)	8605	2	21
Omnibus Service	259	.	.
Tramway Service	477	2	.
Motor Car Drivers	19	.	.
Others on Roads	50	.	2
3. On Seas, Rivers, and Canals.			
Merchant Service: Seamen, Pilots; Boatmen on Seas	56	.	.
Bargemen, Lightermen, Watermen ...	816	9	29
Navigation Service (on shore)	70	.	1
4. In Docks, Harbours, and Lighthouses.			
Dock Labourers, Wharf Labourers ...	128	.	.
Harbour, Dock, Wharf, Lighthouse—Officials and Servants	30	.	.
5. In Storage, Porterage, and Messages.			
Warehousemen	462	304	40
Coalheavers; Coal—Porters, Labourers	492	.	.
Messengers, Porters, Watchmen (not Railway or Government)	5830	64	.
Telegraph, Telephone—Service ...	359	264	2
VII. AGRICULTURE.	18395	258	277
1. On Farms, Woods, and Gardens.			
Farmers, Graziers	2900	39	190
Farmers', Graziers'—Sons, Daughters, or other Relatives assisting in the work of the Farm (so returned)	1114	116	2
Farm Bailiffs, Foremen	346	.	.
Shepherds	522	.	.
Agricultural Labourers, Farm Servants—distinguished as in charge of Cattle	1638	23	18
Agricultural Labourers, Farm Servants—distinguished as in charge of Horses	2529	.	.
Agricultural Labourers, Farm Servants—not otherwise distinguished	6078	19	24
Woodmen	168	.	.
Gardeners (not Domestic); Nurserymen, Seedsmen, Florists	2874	60	40
Agricultural Machines—Proprietors, Attendants	111	.	1
Others engaged in or connected with Agriculture	115	1	2
VIII. FISHING.	1	.	.
1. In Fishing.			
Fishermen	1	.	.
IX. IN AND ABOUT, AND DEALING IN THE PRODUCTS OF, MINES AND QUARRIES.	11369	34	67
1. Mines.			
Coal and Shale Mine—Hewers	5660	.	.
" " —Other Workers below ground	1967	.	.
" " —Workers above ground	1103	2	.
Coke Burners, Patent Fuel Makers ...	13	.	2
Ironstone Miners	15	.	.
Copper Miners	.	.	.
Tin Miners	.	.	.
Lead Miners	.	.	.
Miners in other Minerals...	7	.	.
Mine—Owners, Agents, Managers ...	85	.	.
Other Mine Service...	33	.	.
Coal, Coke—Merchants, Dealers ...	1072	9	58
2. Quarries.			
Stone—Quarriers, Cutters, Dressers...	967	.	.
Slate—Quarriers, Workers	31	.	.
Limeburners	209	.	.
Clay, Sand, Gravel, Chalk—Labourers	142	.	1
Other Workers in Products of Quarries	33	23	6
Dealers in Stone, Slate, etc.	32	.	.

OCCUPATIONS AT AGES 10 YEARS AND UPWARDS.	MALES.	FEMALES. Unmarried.	FEMALES. Married or Widowed.
X. METALS, MACHINES, IMPLEMENTS, AND CONVEYANCES.	82195	17887	6047
1. Iron and Steel Manufacture.			
Pig-Iron Manufacture (Blast Furnaces)	14	.	.
Puddling Furnaces and Rolling Mills	2498	.	.
Steel Smelting and Founding	476	.	.
2. Manufacture of Other, Mixed, or Unspecified Metals.			
Tinplate Manufacture	.	.	.
Copper Manufacture	6	.	.
Lead Manufacture	6	.	.
Zinc Manufacture	1	.	.
Brass, Bronze—Manufacture	8	.	.
Manufacture of other or unspecified Metals	45	.	.
*3. Engineering, and Machine Making.**			
Patternmakers	574	.	.
Millwrights	173	.	.
Ironfounders	3014*	25	12
Brassfounders...	6231*	256	57
Blacksmiths, Strikers	4076*	1	5
Erectors, Fitters, Turners	5244*	.	.
Brass Finishers	1471*	33	10
Coppersmiths	229	.	.
Metal Machinists	1065	96	15
Boiler Makers...	418	.	.
Other or undefined Engine and Machine Makers	2509	18	4
4. Tools.			
Tool Makers	4704*	87	28
File Makers	233	3	6
Saw Makers	71	7	1
Cutlers and Scissors Makers	89	11	4
Needle, Pin—Makers	490	777*	234*
Steel Pen Makers	332	2517*	904*
5. Types, Dies, Medals, Coins.			
Type—Cutters, Founders...	11	1	1
Die, Seal, Coin, Medal—Makers ...	544	35	3
6. Arms.			
Gunsmiths, Gun Manufacturers ...	4091*	88	46
Sword, Bayonet—Makers, Cutlers ...	85	5	.
*7. Miscellaneous Metal Trades.**			
Nail Manufacture	424	183	116
Bolt, Nut, Rivet, Screw, Staple—Makers	682	745	394
Anchor, Chain—Manufacture ...	45	15	[illegible]
Stove, Grate, Range, Fire Iron—Makers	984	64	34
Bedstead Makers (Iron or Brass) ...	1967	423	285
Iron Workers—Undefined or Indeterminable	73	.	.
Wire—Drawers, Makers, Workers, Weavers	1526	331	114
Lock, Key—Makers...	54	17	6
Gas Fittings Makers	797	226	57
Lamp, Lantern, Candlestick—Makers	1159	611	189
White Metal and Electro-Plate Ware Manufacturers; Pewterers *	2131	1004	298
Tinplate Goods Makers	2037	913	368
Copper Workers	197	15	6
Leaden Goods Makers	50	60	3
Zinc Workers	246	2	1
Brass, Bronze—Workers*	7124	2598	843
Other Metal Workers	7173	4512	1492
8. Ships and Boats.			
Ship—Platers, Rivetters, etc.	1	.	.
Other Workers in Iron	2	.	.
Shipwrights	105	.	1
Other Workers in Wood	4	.	.
Others in Ship and Boat Building ...	37	1	1
9. Vehicles.			
Cycle and Motor Manufacture* ...	11752	1966	322
Railway—Coach, Waggon Makers ...	1012	9	2
Coach, Carriage—Makers	1614	8	7
Wheelwrights	749	1	6
Others in construction of Vehicles ...	258	47	23
10. Dealers.			
Ironmongers, Hardware — Dealers, Merchants	1019	126	117
Other Dealers in Metals, Machines, etc.	265	50	26

* See Tabular Note on page 54 for further details.

COUNTY OF **WARWICK**—*continued.*

TABLE 32.—OCCUPATIONS of MALES and FEMALES AGED 10 YEARS AND UPWARDS, in the ADMINISTRATIVE COUNTY (together with COUNTY BOROUGHS), distinguishing for FEMALES the UNMARRIED and the MARRIED or WIDOWED, 1901—*continued.*

Occupations at Ages 10 Years and upwards.	Males.	Females. Unmarried.	Females. Married or Widowed.
XI. PRECIOUS METALS, JEWELS, WATCHES, INSTRUMENTS, AND GAMES.	14325	5310	683
1. Precious Metals and Jewellery.			
Goldsmiths, Silversmiths, Jewellers*	7518	3049	409
Lapidaries and other Workers... ...	450	511	79
2. Watches and Scientific Instruments.			
Watchmakers, Clockmakers	2829	941	55
Scientific Instrument Makers; Opticians	418	97	12
Electrical Apparatus Makers	1176	138	8
Weighing and Measuring Apparatus Makers	831	198	29
Surgical Instrument Makers	81	56	3
3. Musical Instruments.			
Musical Instrument Makers	315	36	5
4. Tackle for Sports and Games.			
Fishing Tackle, Toy, Game Apparatus—Makers	230	177	51
5. Dealers.			
Dealers in Precious Metals, Jewellery, and Watches	107	55	10
Dealers in Instruments, Toys, etc. ...	70	52	22
XII. BUILDING AND WORKS OF CONSTRUCTION.	28950	6	15
1. House Building, etc.			
Builders	902	.	6
Builders' Labourers...	689	.	.
Carpenters, Joiners	6623	.	1
Bricklayers	4072	.	.
Bricklayers' Labourers	4400	.	.
Masons	658	.	2
Masons' Labourers	88	.	.
Slaters, Tilers	384	.	.
Plasterers	728	.	.
Plasterers' Labourers	206	.	.
Paperhangers, Whitewashers	180	.	.
Painters, Decorators, Glaziers	4740	6	3
Plumbers	1597	.	2
Gasfitters	909	.	1
Locksmiths, Bellhangers	95	.	.
2. Other Works of Construction, and Roads.			
Railway, Canal, Harbour, etc., Contractors	12	.	.
Navvies, Railway Contractors' Labourers	1056	.	.
Well, Mine—Sinkers, Borers	95	.	.
Road—Contractors, Surveyors, Inspectors	19	.	.
Paviours, Road Labourers	1497	.	.
XIII. WOOD, FURNITURE, FITTINGS, AND DECORATIONS.	8716	1810	783
1. Furniture, Fittings, and Decorations.			
Cabinet Makers	2169	49	12
French Polishers	327	960	422
Upholsterers	695	281	92
House and Shop Fittings Makers ...	416	55	12
Undertakers; Funeral Furniture Makers	212	106	31
Wood Carvers; Carvers and Gilders	727	111	27
Willow, Cane, Rush—Workers; Basket Makers	391	57	26
Dealers in Works of Art	55	11	[illegible]
Furniture, etc., Dealers	543	50	83
2. Wood and Bark.			
Sawyers	1192	.	.
Lath, Wooden Fence, Hurdle—Makers	29	.	.
Wood Turners...	611	15	3
Wooden Box, Packing Case—Makers	289	34	10
Coopers; Hoop—Makers, Benders ...	330	.	3
Cork, Bark—Cutters, Workers... ...	19	21	3
Other Workers in Wood	487	56	39
Timber, Wood, Cork, Bark—Merchants, Dealers	224	4	14
XIV. BRICK, CEMENT, POTTERY, AND GLASS.	4152	459	114
1. Brick, Cement, Pottery, and Glass.			
Brick, Plain Tile, Terra-Cotta—Makers	1861	122	6
Plaster, Cement—Manufacture ...	425	1	.
Earthenware, China, Porcelain—Manufacture	300	68	11
Sheet, Plate—Glass Manufacture ...	2	.	.
Glass Bottle Manufacture	26	1	.
Other Workers in Glass Manufacture	1385	197	43
Brick, Cement, Pottery, Glass—Dealers	153	70	54
XV. CHEMICALS, OIL, GREASE, SOAP, RESIN, ETC.	3173	2393	341
1. Colouring Matter.			
Dye, Paint, Ink, Blacking—Manufacture	75	14	6
2. Explosives and Matches.			
Gunpowder, Guncotton, Explosive Substance—Manufacture	14	13	1
Cartridge, Fireworks, Explosive Article—Manufacture	661	1202*	189*
Lucifer Match Manufacture	4	.	.
3. Salt, Drugs, and other Chemicals and Compounds.			
Salt Makers	3	3	1
Manufacturing Chemists...	226	182	6
Alkali Manufacture	2	.	1
Chemists, Druggists	741	131	20
4. Oil, Grease, Soap, Resin, etc.			
Oil Millers, Oil Cake Makers	23	1	.
Candle, Grease—Manufacture	40	13	1
Soap—Boilers, Makers	30	55	3
Manure Manufacture	11	.	.
India Rubber, Gutta Percha—Workers	937	697	99
Waterproof Goods Makers	68	8	1
Glue, Size, Varnish, etc.—Makers ...	172	66	.
Oil and Colourmen	113	4	10
Other Dealers in Sub-Orders 1, 2, and 4	53	4	3
XVI. SKINS, LEATHER, HAIR, AND FEATHERS.	3175	1966	554
1. Skins and Leather.			
Furriers, Skinners	105	35	6
Tanners	62	.	.
Curriers; Leather Goods Makers ...	892	1247*	149*
2. Saddlery and Harness.			
Saddlers; Harness, Whip—Makers ...	1601	377	194
3. Hair and Feathers.			
Brush, Broom—Makers; Hair, Bristle—Workers	391	280	192
Quill, Feather—Dressers	2	7	4
4. Dealers in Skins, Leather, Hair, and Feathers.			
Dealers in Skins, Leather, Hair, and Feathers	122	20	9
XVII. PAPER, PRINTS, BOOKS, AND STATIONERY.	5268	4029	707
1. Paper and Stationery.			
Paper Manufacture...	298	270	57
Paper Stainers	4	12	8
Stationery Manufacture	59	192	21
Envelope Makers	2	26	4
Paper Box, Paper Bag—Makers ...	108	1972	328
Other Workers in Paper, etc.	172	95	9
Stationers, Law Stationers	285	300	53
2. Prints and Books.			
Printers	2972	655	38
Lithographers; Copper and Steel Plate Printers	516	29	1
Bookbinders	238	357	43
Publishers, Booksellers	252	69	16
Newspaper Agents, News Room Keepers	362	52	129

* See Tabular Note on page 54 for further details.

COUNTY OF WARWICK—*continued.*

TABLE 32.—OCCUPATIONS of MALES and FEMALES AGED 10 YEARS and UPWARDS, in the ADMINISTRATIVE COUNTY (together with COUNTY BOROUGHS), distinguishing for FEMALES the UNMARRIED and the MARRIED or WIDOWED, 1901—*continued.*

OCCUPATIONS AT AGES 10 YEARS AND UPWARDS.	MALES.	FEMALES. Unmarried.	FEMALES. Married or Widowed.
XVIII. TEXTILE FABRICS.	3415	5336	1688
1. Cotton and Flax.			
Cotton—Card and Blowing Room Processes	6	11	2
Cotton—Spinning Processes	24	39	15
Cotton—Winding, Warping, etc., Processes	6	153	36
Cotton—Weaving Processes	40	206	46
Cotton—Workers in other processes, or undefined	28	83	9
Fustian Manufacture	.	.	.
Flax, Linen, Manufacture	.	4	2
2. Wool and Worsted.			
Wool—Sorting Processes	2	.	2
Wool—Combing Processes	16	9	1
Wool and Worsted—Spinning Processes	66	49	8
Wool and Worsted—Weaving Processes	40	238	47
Wool and Worsted—Workers in other processes, or undefined	86	88	27
3. Silk.			
Silk—Spinning Processes...	10	70	23
Silk—Weaving Processes...	610	1140	902
Silk—Workers in other processes, or undefined	64	141	32
4. Hemp and Other Fibrous Materials.			
Hemp, Jute, Cocoa Fibre—Manufacture	1	1	3
Rope, Twine, Cord—Makers	190	49	29
Mat Makers	25	7	1
Canvas, Sailcloth, Sacking, Net, etc.—Manufacture	42	33	21
5. Mixed or Unspecified Materials.			
Hosiery Manufacture	47	310	34
Lace Manufacture	4	18	13
Other Weavers of Mixed Cotton, Wool, etc.	15	20	1
Other Workers of Mixed Cotton, Wool, etc.	3	1	1
Carpet, Rug, Felt, Manufacture ...	61	44	14
Fancy Goods (Textile), Small Ware, etc., Manufacture	82	756	87
Weavers (undefined)	22	51	29
Factory Hands (Textile), undefined ...	11	21	3
6. Bleaching, Printing, Dyeing, etc.			
Textile Bleachers	4	.	.
Textile Printers	.	1	.
Textile Dyers	217	49	22
Textile Calenderers, Finishers, etc. ..	4	5	4
7. Dealers.			
Drapers, Linen Drapers, Mercers ...	1574	1401	267
Other Dealers in Textile Fabrics ...	115	38	7
XIX. DRESS.	10296	14517	5297
1. Dress.			
Straw Plait Manufacture	1	.	2
Straw Hat, Bonnet, Manufacture ...	3	4	2
Felt Hat Manufacture	677	506	165
Makers of other Hats, Caps, etc. ...	186	80	29
Milliners	11	1029	149
Hat, Bonnet, Straw Plait, etc., Dealers	110	68	19
Tailors	3090	2064	948
Clothiers, Outfitters (Dealers)	409	103	46
Dressmakers	5	5969	1853
Staymakers	36	375	46
Shirtmakers, Seamstresses	46	1529	609
Button Makers	881	1440*	687*
Glove Makers	6	8	18
Hosiers, Haberdashers	175	84	44
Boot, Shoe—Makers	2897	266	127
Slipper Makers	55	12	7
Patten, Clog—Makers	10	.	.
Boot, Shoe, Patten, Clog—Dealers ...	419	239	67
Artificial Flower Makers	2	6	4
Wig Makers, Hairdressers	983	46	20
Umbrella, Parasol, Stick—Makers ...	125	541	211
Other Workers in Dress	116	105	41
Other Dealers in Dress	53	43	203

OCCUPATIONS AT AGES 10 YEARS AND UPWARDS.	MALES.	FEMALES. Unmarried.	FEMALES. Married or Widowed.
XX. FOOD, TOBACCO, DRINK, AND LODGING.	20512	4994	4203
1. Food.			
Creamery Workers	1	1	.
Milksellers, Dairymen	920	60	165
Provision Curers	74	12	24
Cheesemongers, Buttermen, Provision Dealers	270	43	114
Slaughterers	91	.	.
Butchers, Meat Salesmen	2988	73	99
Fish Curers	24	.	3
Fishmongers, Poulterers, Game Dealers	596	40	76
Millers; Cereal Food Manufacture ...	464	12	1
Corn, Flour, Seed—Merchants, Dealers	329	21	13
Bread, Biscuit, Cake, etc.—Makers ...	2450	85	21
Bakers, Confectioners (Dealers) ...	1083	696	559
Sugar Refiners	.	.	.
Jam, Preserve, Sweet—Makers ...	187	293	34
Chocolate, Cocoa—Makers	17	192	4
Grocers; Tea, Coffee, Chocolate—Dealers	3133	427	987
Greengrocers, Fruiterers	1329	238	253
Ginger Beer, Mineral Water—Manufacture	198	80	40
Mustard, Vinegar, Spice, Pickle, etc.—Makers	86	90	12
Other Dealers in Food	92	1	6
2. Tobacco.			
Tobacco Manufacture	59	416	64
Tobacconists	238	153	144
3. Makers of Spirituous Drinks.			
Maltsters	213	1	.
Brewers	760	.	1
Distillers; Spirit Manufacture ...	4	.	.
4. Board, Lodging, and Dealing in Spirituous Drinks.			
Coffee, Eating House—Keepers ...	291	87	255
Lodging, Boarding House—Keepers ...	100	274	495
Inn, Hotel—Keepers; Publicans, Beersellers, Cider Dealers	2514	87	666
Cellarmen	400	32	8
Barmen	1035	915	58
Others in Inn, Hotel, Eating House—Service	366	692	67
Wine and Spirit Merchants, Agents ...	160	3	4
XXI. GAS, WATER, AND ELECTRICITY SUPPLY, AND SANITARY SERVICE.	2575	.	1
1. Gas, Water, Electricity.			
Gas Works Service	1930	.	.
Waterworks Service	159	.	.
Electricity Supply	43	.	.
2. Sanitary Service.			
Drainage and Sanitary Service ...	285	.	.
Scavengers, Crossing Sweepers ...	158	.	1

* See Tabular Note on page 54 for further details.

COUNTY OF WARWICK—*continued.*

TABLE 32.—OCCUPATIONS of MALES and FEMALES AGED 10 YEARS and UPWARDS, in the ADMINISTRATIVE COUNTY (together with COUNTY BOROUGHS), distinguishing for FEMALES the UNMARRIED and the MARRIED or WIDOWED, 1901—*continued.*

Occupations at Ages 10 Years and upwards.	Males.	Females. Unmarried.	Females. Married or Widowed.
XXII. OTHER, GENERAL, AND UNDEFINED WORKERS AND DEALERS.	16030	3581	1566
1. *About Animals.*			
Cattle, Sheep, Pig—Dealers, Salesmen	82	.	.
Drovers	84	.	.
Dog, Bird, Animal—Keepers, Dealers	33	2	4
Knackers; Catsmeat Dealers	8	.	.
2. *Sundry Specified Industries.*			
Tobacco Pipe, Snuff-Box, etc., Makers	68	33	18
Bone, Horn, Ivory, Tortoise-shell—Workers	328	66	29
Floor Cloth, Oil Cloth—Manufacture	3	.	.
Japanners	148	389	230
Chimney Sweepers	216	.	4
Rag—Gatherers, Dealers	71	15	30
Other Workers in Sundry Industries	103	16	4
Other Dealers in Sundry Industries ...	8	.	.
3. *Makers and Dealers (General or Undefined).*			
General Shopkeepers, Dealers	525	631	628
Pawnbrokers	242	291	98
Costermongers, Hawkers, Street Sellers	1165	105	292
Contractors, Manufacturers, Managers, Superintendents (undefined)	224	17	9
4. *Mechanics and Labourers (General or Undefined).*			
General Labourers	8333	2	3
Engine Drivers, Stokers, Firemen (not Railway, Marine, or Agricultural)	2673	.	.
Artizans, Mechanics, Apprentices (undefined)	587	163	45
Factory Labourers (undefined) ...	843	1743	145
Machinists, Machine Workers (undefined)	286	108	27
XXIII. WITHOUT SPECIFIED OCCUPATIONS OR UNOCCUPIED.	50953	70832	170145
Retired from Business (not Army, Navy, Church, Medicine)	5341	683	1312
Pensioners	387	3	6
Living on own means	2058	3034	4749
Others aged 10 years and upwards (including Students)	42667	67112	164078

ADDITIONAL DETAILS FOR SPECIAL OCCUPATIONS:—

Ages 10 Years and upwards. 10–	14–	15–	20–	25–	35–	45–	55–	65–	75 and upwards.	Total.	Occupations at Ages 10 Years and upwards.	Working at Home.	Employers.	Working for Employers.	Working on Own Account.	Others or No Statement.
											MALES.					
											X. 3. *Engineering, and Machine Making.*					
20	53	483	436	755	626	381	199	55	6	3014	Ironfounders	.	60	2947	3	4
44	115	1060	979	1580	1230	727	372	108	16	6231	Brassfounders	50	263	5904	54	10
11	36	520	564	931	790	655	398	149	22	4076	Blacksmiths, Strikers	270	170	3630	262	14
19	75	979	1037	1471	852	496	234	77	4	5244	Erectors, Fitters, Turners	16	8	5209	20	7
8	19	248	283	439	249	132	68	25	.	1471	Brass Finishers	13	13	1449	9	.
47	129	900	827	1279	897	520	259	89	21	4968	Others	84	175	4669	109	15
											X. 4.					
31	99	737	809	1239	838	518	319	92	22	4704	Tool Makers	52	100	4542	62	.
											X. 6.					
19	41	476	502	1021	737	623	456	185	31	4091	Gunsmiths, Gun Manufacturers ...	55	100	3813	175	3
											X. 7. *Miscellaneous Metal Trades.*					
29	59	354	347	494	370	267	150	49	12	2131	White Metal and Electro-Plate Ware Manufacturers; Pewterers	53	101	1959	71	.
139	281	1860	1304	1700	966	546	232	82	14	7124	Brass, Bronze—Workers	53	58	7018	43	5
216	514	2987	2618	4211	3248	2086	1104	365	62	17414	Others	251	565	16574	261	14
											X. 9.					
143	281	2401	2477	3676	1730	728	252	60	4	11752	Cycle and Motor Manufacture ...	189	237	11330	179	6
											XI. 1.					
176	318	1748	1210	1442	1181	834	459	132	18	7518	Goldsmiths, Silversmiths, Jewellers	179	383	6858	263	14
											X. 4. FEMALES.					
61	70	350	156	91	29	12	6	2	.	777	Needle, Pin—Makers	14	.	774	1	2
		1	15	58	58	58	21	18	5	234		48	.	229	5	.
98	116	1064	656	361	108	60	17	7	.	2517	Steel Pen Makers...	2	1	2515	1	.
.	.	5	113	270	284	148	69	14	1	904		8	1	900	3	.
											X. 7. *Miscellaneous Metal Trades.*					
33	46	419	277	137	43	10	9	.	.	1004	White Metal and Electro-Plate Ware Manufacturers; Pewterers	15	1	1002	1	.
.	.	3	35	86	89	44	33	8	.	298		25	3	286	8	1
70	167	1272	734	273	58	19	4	1	.	2598	Brass, Bronze—Workers	6	1	2597	.	.
.	.	30	243	286	173	67	30	12	2	843		11	4	837	2	.
225	517	3928	2298	853	201	58	25	12	.	8117	Others	51	5	8098	10	4
.	.	63	537	1013	714	438	200	51	5	3071		104	20	3025	24	2
											X. 9.					
42	107	928	669	183	34	2	1	.	.	1966	Cycle and Motor Manufacture ..	8	.	1966	.	.
.	.	6	95	142	39	27	8	1	.	322		8	5	313	4	.
											XI. 1.					
150	265	1431	762	318	82	31	7	.	.	3049	Goldsmiths, Silversmiths, Jewellers	45	3	3040	2	4
.	.	11	76	114	110	62	31	5	.	409		55	5	388	13	3
											XV. 2.					
20	72	565	382	137	19	5	2	.	.	1202	Cartridge, Fireworks, Explosive Article—Manufacture	.	1	1201	.	.
.	.	1	27	56	47	39	16	2	1	189		.	.	189	.	.
											XVI. 1.					
70	117	535	325	150	29	18	2	1	.	1247	Curriers; Leather Goods Makers ...	41	1	1241	5	.
.	.	.	22	46	36	31	11	3	.	149		49	5	136	7	1
											XIX.					
67	118	575	361	188	77	26	19	9	.	1440	Button Makers	55	.	1434	6	.
.	.	5	56	169	181	143	96	30	7	687		132	3	671	12	1

COUNTY OF **WARWICK**—*continued.*

TABLE 33.—OCCUPATIONS of MALES and FEMALES AGED 10 and under 14 YEARS in the ADMINISTRATIVE COUNTY (together with COUNTY BOROUGHS), 1901.

(Supplementary to Table 32.)

Ages of Males.					Occupations.	Ages of Females.				
10-	11-	12-	13-14	10 and under 14 Years.		10 and under 14 Years.	10-	11-	12-	13-14
28652			9509	38161	... ... TOTAL OCCUPIED AND UNOCCUPIED	38122	28754			9368
28320			5261	33581	... ... Unoccupied (Order XXIII.)	35382	28627			6755
9	39	284	4248	4580	... ... Engaged in Occupations (Orders I.—XXII.)...	2740	4	18	105	2613
					I. GENERAL OR LOCAL GOVERNMENT OF THE COUNTRY.					
.	.	1	99	100	Civil Service (Messengers, etc.)...	.	.	.	.	.
					II. DEFENCE OF THE COUNTRY.					
.	.	.	.	.		.	.	.	.	.
					III. PROFESSIONAL OCCUPATIONS AND THEIR SUBORDINATE SERVICES.					
.	.	.	3	3	Teachers, etc.	23	.	.	3	20
.	1	2	18	21	Others	9	.	1	4	4
					IV. DOMESTIC OFFICES OR SERVICES.					
.	.	1	29	30	1. Domestic Indoor Service	632	3	10	58	561
.	1	2	30	33	2 and 3. Domestic Outdoor and Other Service	18	.	.	1	17
					V. COMMERCIAL OCCUPATIONS.					
.	.	4	99	103	Commercial or Business Clerks	33	.	.	1	32
.	.	.	6	6	Others	.	.	.	.	.
					VI. CONVEYANCE OF MEN, GOODS, AND MESSAGES.					
.	.	.	21	21	1. On Railways	.	.	.	.	.
.	2	3	98	103	2. On Roads	.	.	.	.	.
.	1	2	3	6	3. On Seas, Rivers, and Canals...	.	.	.	.	.
.	.	.	1	1	4. In Docks, Harbours, etc.	.	.	.	.	.
2	16	131	1539	1688	5. In Storage, Porterage, and Messages	142	.	1	1	140
					VII. AGRICULTURE.					
2	1	4	14	21	Farmers', Graziers'—Sons, Daughters, or other Relatives	2	.	.	1	1
.	3	53	287	343	Agricultural Labourers, Farm Servants	2	.	.	.	2
.	.	5	11	16	Others	.	.	.	.	.
					VIII. FISHING.					
.	.	.	.	.		.	.	.	.	.
					IX. IN AND ABOUT, AND DEALING IN THE PRODUCTS OF, MINES AND QUARRIES.					
					1 and 2. Mines and Quarries.					
.	.	1	85	86	Coal and Shale Mine—Workers below ground	.	.	.	.	.
.	.	1	38	39	,, ,, —Workers above ground	.	.	.	.	.
.	.	.	9	9	Others	.	.	.	.	.
					X. METALS, MACHINES, IMPLEMENTS, AND CONVEYANCES.					
.	.	.	32	32	1 and 2. Iron, Steel, etc., Manufacture	.	.	.	.	.
					3. Engineering, and Machine Making.					
.	.	1	43	44	Brassfounders	4	.	.	.	4
.	.	.	105	105	Others	1	.	.	.	1
					4, 5, 6, 7. Tools; Types, Dies, etc.; Arms; Miscellaneous Metal Trades.					
.	.	.	7	7	Needle, Pin—Makers	61	.	.	1	60
.	.	.	5	5	Steel Pen Makers	98	.	.	.	98
.	.	2	137	139	Brass, Bronze—Workers	70	.	1	2	67
.	2	8	295	305	Others	268	.	2	5	261
					8, 9, 10. Ships and Boats; Vehicles; Dealers.					
.	1	4	138	143	Cycle and Motor Manufacture	42	.	1	.	41
.	.	1	21	22	Others	2	.	.	.	2
					XI. PRECIOUS METALS, JEWELS, WATCHES, INSTRUMENTS, AND GAMES.					
.	.	2	174	176	Goldsmiths, Silversmiths, Jewellers	150	.	.	.	150
.	.	.	9	9	Watchmakers, Clockmakers	41	.	.	1	40
.	.	.	48	48	Others	36	.	.	.	36
					XII. BUILDING AND WORKS OF CONSTRUCTION.					
.	.	1	80	81		.	.	.	.	.
					XIII. WOOD, FURNITURE, FITTINGS, AND DECORATIONS.					
.	.	.	66	66		38	.	.	.	38
					XIV. BRICK, CEMENT, POTTERY, AND GLASS.					
.	1	2	90	93		9	.	.	1	8
					XV. CHEMICALS, OIL, GREASE, SOAP, RESIN, ETC.					
.	.	1	21	22		54	1	1	.	52
					XVI. SKINS, LEATHER, HAIR, AND FEATHERS.					
.	1	2	31	34	1 and 2. Skins and Leather; Saddlery and Harness	96	.	.	1	95
.	.	.	5	5	3. Hair and Feathers	9	.	.	1	8
					XVII. PAPER, PRINTS, BOOKS, AND STATIONERY.					
.	.	.	2	2	Paper Box, Paper Bag—Makers; Stationery Manufacture ...	115	.	.	1	114
.	.	.	113	113	Printers, Lithographers	40	.	.	1	39
.	.	2	25	27	Others	46	.	.	3	43
					XVIII. TEXTILE FABRICS.					
.	.	2	3	5	Silk Manufacture	56	.	.	2	54
.	.	.	14	14	Other Textile Manufactures	104	.	.	2	102
.	.	.	11	11	Dealers (Drapers and others)	15	.	.	.	15
					XIX. DRESS.					
2	2	8	45	57	Tailors	48	.	.	1	47
.	.	.	1	1	Milliners, Dressmakers, Shirtmakers, Seamstresses	136	.	.	5	131
.	.	.	8	8	Button Makers...	67	.	1	2	64
1	2	12	60	75	Others	51	.	.	1	50
					XX. FOOD, TOBACCO, DRINK, AND LODGING.					
.	.	10	155	165		61	.	.	1	60
					XXI. GAS, WATER, AND ELECTRICITY SUPPLY, AND SANITARY SERVICE.					
.	.	.	2	2		.	.	.	.	.
					XXII. OTHER, GENERAL, AND UNDEFINED WORKERS AND DEALERS.					
					Costermongers, Hawkers, Street Sellers	4	.	.	1	3
2	5	14	31	52	General Labourers, Factory Labourers (Undefined)	114	.	.	2	112
.	.	2	55	57	Others	43	.	.	2	41
.	.	.	26	26						

COUNTY OF **WARWICK**—*continued.*

TABLE 34.—FORMER OCCUPATIONS of "PENSIONERS" and "RETIRED" in the ADMINISTRATIVE COUNTY (together with COUNTY BOROUGHS), distinguishing those enumerated in WORKHOUSES and LUNATIC ASYLUMS, and also, for FEMALES, the UNMARRIED and the MARRIED or WIDOWED, 1901.

NOTE.—This Table is supplementary to Table 32, where the Pensioners and the Retired are shown simply as such without regard to their former Occupations. Inmates of Lunatic Asylums, or of Workhouses, when described as Insane and as having formerly followed some occupation, have been classed as "Retired," irrespective of age; also other formerly occupied Inmates of Workhouses if aged 60 years or upwards. Patients in Hospitals and Prisoners of all ages, on the assumption that their ordinary work has been relinquished for a time only, have not been dealt with as "Retired." No Officers in the Army or Navy, Clergymen of the Established Church, or members of the Medical Profession, are included in the "Retired."

Ages of Males.								Former Occupations.	Ages of Females.									
Under 35.	35-	45-	55-	65-	75 and upwards.	In Workhouses, Workhouse Infirmaries, and Lunatic Asylums (included in Col. 8).	Total.		Total.	In Workhouses, Workhouse Infirmaries, and Lunatic Asylums (included in Col. 10).	Unmarried.	Married or Widowed.	Under 35.	35-	45-	55-	65-	75 and upwards.
(1)	(2)	(3)	(4)	(5)	(6)	(7)	(8)	(9)	(10)	(11)	(12)	(13)	(14)	(15)	(16)	(17)	(18)	(19)
178	268	481	1294	2358	1649	2270*	6228	... ... TOTAL	2004	1028*	686	1318	107	121	191	412	691	482
								I. GENERAL OR LOCAL GOVERNMENT OF THE COUNTRY.										
.	2	19	44	42	18	2	125	1. National Government	9	.	5	4	3	.	1	2	2	1
								2. Local Government.										
1	2	36	54	38	14	1	115	Police...	.	.	.	.	.	.	.	.	.	.
.	1	1	6	12	5	.	25	Municipal, Parish, and other Local or County Officers	1	.	.	1	.	.	.	.	1	.
21	22	24	55	74	36	18	232	II. DEFENCE OF THE COUNTRY.	.	.	.	.	.	.	.	.	.	.
								III. PROFESSIONAL OCCUPATIONS AND THEIR SUBORDINATE SERVICES.										
.	6	8	16	15	10	4	55	Schoolmasters, Teachers, etc.	119	12	98	21	2	12	23	32	39	11
3	4	13	33	37	37	19	132	Others	74	19	27	47	2	4	14	12	23	19
								IV. DOMESTIC OFFICES OR SERVICES.										
.	.	1	7	10	3	4	21	1. Domestic Indoor Service	403	287	240	163	42	37	43	85	122	74
.	1	1	3	25	20	13	50	2. Domestic Outdoor Service	.	.	.	.	.	.	.	.	.	.
								3. Other Service.										
.	.	.	.	.	.	.	.	Charwomen	179	165	22	157	1	6	3	35	81	53
.	.	.	.	2	.	.	2	Laundry and Washing Service	156	38	15	141	2	2	6	33	67	46
2	.	2	7	6	5	11	22	Others	30	7	17	13	2	2	4	5	10	7
								V. COMMERCIAL OCCUPATIONS.										
7	8	7	21	26	10	33	79	Commercial or Business Clerks	5	2	5	.	2	.	.	1	2	.
3	7	16	36	43	21	18	126	Others	1	.	.	1	.	.	.	.	1	.
								VI. CONVEYANCE OF MEN, GOODS & MESSAGES.										
2	4	11	29	78	36	14	160	1. On Railways	.	.	.	.	.	.	.	.	.	.
4	10	7	25	58	31	63	135	2. On Roads	.	.	.	.	.	.	.	.	.	.
1	4	3	9	13	6	19	36	3. On Seas, Rivers, and Canals	1	1	.	1	.	1	.	.	.	.
.	.	.	2	4	.	2	6	4. In Docks, Harbours, etc....	.	.	.	.	.	.	.	.	.	.
2	2	4	9	22	12	28	51	5. In Storage, Porterage, and Messages ...	2	.	1	1	.	1	.	.	1	.
								VII. AGRICULTURE.										
.	9	25	38	76	90	12	238	Farmers, Graziers	26	.	6	20	.	.	2	6	9	9
6	9	4	24	87	107	139	237	Agricultural Labourers, Farm Servants	11	6	4	7	1	.	.	3	4	3
1	.	3	9	36	46	36	95	Gardeners (not Domestic); Nurserymen, Seedsmen, Florists	3	.	1	2	.	.	.	2	1	.
.	.	.	3	12	20	10	35	Others	6	4	4	2	.	1	1	1	2	1
.	.	.	.	1	.	.	1	VIII. FISHING.	.	.	.	.	.	.	.	.	.	.
								IX. IN AND ABOUT, AND DEALING IN THE PRODUCTS OF, MINES AND QUARRIES.										
								1 and 2. Mines and Quarries.										
6	2	6	11	19	19	21	63	Coal and Shale Mine—Workers	.	.	.	.	.	.	.	.	.	.
.	1	1	2	6	2	8	12	Other Workers	.	.	.	.	.	.	.	.	.	.
.	2	3	8	13	8	7	34	Dealers	2	.	.	2	.	.	1	.	1	.
								X. METALS, MACHINES, IMPLEMENTS, AND CONVEYANCES.										
2	3	5	14	13	8	16	45	1 and 2. Iron, Steel, etc., Manufacture ...	.	.	.	.	.	.	.	.	.	.
								3. Engineering, and Machine Making.										
2	.	.	5	18	9	14	34	Ironfounders	.	.	.	.	.	.	.	.	.	.
.	2	7	28	69	32	70	138	Blacksmiths, Strikers	.	.	.	.	.	.	.	.	.	.
2	2	3	9	19	11	28	46	Erectors, Fitters, Turners	.	.	.	.	.	.	.	.	.	.
3	6	6	43	70	34	58	162	Others	1	.	.	1	.	.	1	.	.	.
1	5	6	30	86	52	96	180	4, 5, 6. Tools; Types, Dies, Medals, Coins; Arms	45	32	9	36	3	3	3	9	18	9
13	15	13	48	103	52	139	244	7. Miscellaneous Metal Trades	69	52	17	52	10	6	4	20	12	17
.	.	.	1	1	4	2	6	8. Ships and Boats	.	.	.	.	.	.	.	.	.	.
2	3	6	14	22	15	20	62	9. Vehicles	2	.	.	2	.	.	.	1	1	.
.	.	4	9	19	7	1	39	10. Dealers	.	.	.	.	.	.	.	.	.	.

* The numbers in Workhouses and Lunatic Asylums respectively were as follow:—

4	7	14	340	845	493	2270	1703	Workhouses	670	1028	104	566	.	1	.	137	298	234
131	146	122	98	50	20		567	Lunatic Asylums	358		266	92	76	87	89	58	39	9

COUNTY OF **WARWICK**—*continued.*

TABLE 34.—FORMER OCCUPATIONS of "PENSIONERS" and "RETIRED" in the ADMINISTRATIVE COUNTY (together with COUNTY BOROUGHS), distinguishing those enumerated in WORKHOUSES and LUNATIC ASYLUMS, and also, for FEMALES, the UNMARRIED and the MARRIED or WIDOWED, 1901—*continued.*

Ages of Males.								Former Occupations.	Ages of Females.									
Under 35.	35–	45–	55–	65–	75 and upwards.	In Workhouses, Workhouse Infirmaries, and Lunatic Asylums (included in Col. 8).	Total.		Total.	In Workhouses, Workhouse Infirmaries, and Lunatic Asylums (included in Col. 10).	Unmarried.	Married or Widowed.	Under 35.	35–	45–	55–	65–	75 and upwards.
(1)	(2)	(3)	(4)	(5)	(6)	(7)	(8)	(9)	(10)	(11)	(12)	(13)	(14)	(15)	(16)	(17)	(18)	(19)
12	16	22	54	83	59	103	246	XI. PRECIOUS METALS, JEWELS, WATCHES, INSTRUMENTS, AND GAMES.	14	7	5	9	5	1	1	1	4	2
								XII. BUILDING AND WORKS OF CONSTRUCTION.										
								1. House Building, etc.										
2	7	9	17	42	57	61	134	Carpenters, Joiners	.	.	.	.	.	.	.	.	.	.
1	5	4	21	52	29	64	112	Bricklayers, Bricklayers' Labourers ...	.	.	.	.	.	.	.	.	.	.
.	2	2	3	6	5	9	18	Masons, Masons' Labourers	.	.	.	.	.	.	.	.	.	.
4	6	4	14	34	17	42	79	Painters, Decorators, Glaziers	.	.	.	.	.	.	.	.	.	.
3	1	7	21	52	37	23	121	Others	.	.	.	.	.	.	.	.	.	.
1	.	2	6	7	18	16	34	2. Other Works of Construction, and Roads...	.	.	.	.	.	.	.	.	.	.
3	5	4	31	35	27	51	105	XIII. WOOD, FURNITURE, FITTINGS, AND DECORATIONS.	19	12	4	15	1	.	1	2	9	6
								XIV. BRICK, CEMENT, POTTERY, AND GLASS.										
1	1	3	1	14	16	16	36	Brick, Plain Tile, Terra-Cotta—Makers...	.	.	.	.	.	.	.	.	.	.
.	3	1	6	7	5	8	22	Glass Manufacture	3	3	.	3	.	.	.	1	1	1
.	1	1	2	3	6	1	13	Others	3	2	1	2	1	.	.	1	.	1
.	2	9	17	22	11	6	61	XV. CHEMICALS, OIL, GREASE, SOAP, RESIN, ETC.	3	2	1	2	1	1	.	.	1	.
.	3	3	20	15	26	23	67	XVI. SKINS, LEATHER, HAIR, AND FEATHERS.	14	6	3	11	1	2	1	2	3	5
2	3	7	10	40	14	20	76	XVII. PAPER, PRINTS, BOOKS, AND STATIONERY.	25	9	10	15	3	2	2	4	8	6
								XVIII. TEXTILE FABRICS.										
2	1	2	1	3	2	7	11	1 and 2. Cotton and Flax; Wool and Worsted	12	8	2	10	1	5	3	.	2	1
.	2	1	8	27	42	26	80	3. Silk	116	53	26	90	1	5	9	23	39	39
.	3	3	7	14	10	9	37	4 and 5. Other Textile Manufactures	46	21	14	32	4	3	7	6	15	11
.	.	1	1	2	1	1	5	6. Bleaching, Printing, Dyeing, etc.	2	1	1	1	.	.	.	.	2	.
.	2	7	21	27	6	5	63	7. Dealers (Drapers and others)	18	2	4	14	.	1	5	2	5	5
								XIX. DRESS.										
2	2	1	14	29	33	38	81	Tailors	36	21	7	29	1	4	3	6	15	7
.	.	.	1	.	.	.	1	Milliners, Dressmakers, Seamstresses ...	227	128	76	151	3	12	28	38	82	64
4	5	8	19	51	62	84	149	Boot, Shoe, Slipper, Patten, Clog—Makers	7	4	1	6	.	1	.	1	2	3
2	.	2	7	19	16	25	46	Other Workers	52	39	9	43	2	2	2	5	19	22
.	2	2	6	10	6	2	26	Dealers	9	2	3	6	2	.	.	1	2	4
								XX. FOOD, TOBACCO, DRINK, AND LODGING.										
								1. Food.										
4	6	9	19	23	19	27	80	Workers	5	2	2	3	.	.	1	1	.	3
8	13	34	67	108	62	39	292	Dealers	60	4	14	46	2	.	7	17	19	15
.	1	3	3	.	1	1	8	2. Tobacco...	5	.	1	4	2	.	1	1	.	1
.	1	3	10	8	8	6	30	3. Makers of Spirituous Drinks	.	.	.	.	.	.	.	.	.	.
								4. Board, Lodging, etc.										
3	7	28	51	55	25	3	169	Inn, Hotel—Keepers; Publicans, etc. ...	52	.	5	47	.	1	4	19	17	11
.	1	.	3	9	5	.	18	Others	16	5	6	10	1	.	3	2	8	2
.	.	2	4	13	11	4	30	XXI. GAS, WATER, AND ELECTRICITY SUPPLY, AND SANITARY SERVICE.	.	.	.	.	.	.	.	.	.	.
								XXII. OTHER, GENERAL, AND UNDEFINED WORKERS AND DEALERS.										
5	.	2	9	23	11	49	50	Costermongers, Hawkers, Street Sellers	45	44	6	39	.	1	1	9	22	12
19	19	27	105	250	144	491	564	General Labourers	.	.	.	.	.	.	.	.	.	.
2	3	1	9	18	11	12	44	Engine Drivers, Stokers, Firemen (not Railway, Marine, or Agricultural)	.	.	.	.	.	.	.	.	.	.
14	13	17	54	82	67	72	247	Others	70	28	14	56	6	5	6	23	19	1

COUNTY OF **WARWICK**—*continued.* ASTON MANOR URBAN DISTRICT.

TABLE 35.—OCCUPATIONS (Condensed List) of MALES and FEMALES AGED 10 YEARS and upwards at FIVE GROUPS of AGES, 1901.

Males.	Occupied and Unoccupied.	Females.
37009	All Ages.	40317
8642	Under 10 Years.	8864
28367	10 Years and upwards.	31453

Ages of Males 10 Years and upwards. 10–	15–	25–	45–	65 and upwards.	Total Males.	Occupations at Ages 10 Years and upwards.	Ages of Females 10 Years and upwards. Total Females. Unmarried.	Married or Widowed.	10–	15–	25–	45–	65 and upwards.
3826	7805	11003	4819	914	28367	Total Occupied and Unoccupied	14630	16823	4030	8811	11785	5439	1388
2765	188	110	159	261	3483	Retired or Unoccupied (Order XXIII.)	5357	14230	3283	2461	8450	4224	1169
1061	7617	10893	4660	653	24884	Engaged in Occupations (Orders I.—XXII.)	9273	2593	747	6350	3335	1215	219
						I. General or Local Government of the Country.							
15	38	67	18	.	138	1. National Government	17	4	.	8	10	1	2
1	42	82	16	2	143	2. Local Government	2	1	.	1	2	.	.
						II. Defence of the Country.							
.	10	22	1	.	33	1. Army (at Home)	.	.	.	.	.	.	.
.	1	2	.	.	3	2. Navy and Marines (Ashore and in Port)	.	.	.	.	.	.	.
						III. Professional Occupations and their Subordinate Services.							
						1. Clerical.							
.	1	18	3	4	26	Clergymen, Priests, Ministers	.	.	.	.	.	.	.
.	.	4	7	1	12	Monks, Nuns, Scripture Readers; Church, Cemetery—Officers, etc.	29	2	.	2	12	12	5
						2. Legal.							
.	.	1	1	.	2	Barristers, Solicitors	.	.	.	.	.	.	.
4	32	27	11	1	75	Law Clerks	3	.	.	1	2	.	.
						3. Medical.							
.	.	19	10	3	32	Physicians, Surgeons, General Practitioners	.	.	.	.	.	.	.
.	.	.	.	.	.	Midwives	.	8	.	.	1	4	3
.	.	.	1	.	1	Sick Nurses, Invalid Attendants	31	88	.	5	40	54	20
.	7	5	6	1	19	Others	5	2	.	2	4	1	.
1	15	68	13	1	98	4. Teaching	367	12	2	201	153	21	2
.	6	12	6	.	24	5. Literary and Scientific	.	1	.	.	1	.	.
.	6	4	2	.	12	6. Engineers and Surveyors	.	.	.	.	.	.	.
3	47	100	38	7	195	7 and 8. Art, Music, Drama, etc.	61	27	.	35	39	13	1
						IV. Domestic Offices or Services.							
						1. Domestic Indoor Service.							
2	6	7	1	.	16	In Hotels, Lodging and Eating Houses	1	.	.	.	1	.	.
3	4	.	.	.	7	Other Domestic Indoor Servants	898	143	77	571	236	133	24
.	10	24	12	3	49	2. Domestic Outdoor Service	.	.	.	.	.	.	.
						3. Other Service.							
.	.	.	.	.	.	Charwomen	29	156	.	5	79	85	16
.	2	7	2	.	11	Laundry and Washing Service	105	199	5	66	111	98	24
.	11	43	32	3	89	Others	24	33	.	11	17	25	4
						V. Commercial Occupations.							
.	39	199	101	21	360	1. Merchants, Agents, and Accountants	4	3	.	2	3	2	.
54	495	370	142	18	1079	2. Commercial or Business Clerks	693	11	28	502	160	13	1
2	47	115	34	6	204	3 and 4. Dealers in Money; Insurance	25	2	.	15	10	2	.
						VI. Conveyance of Men, Goods, and Messages.							
9	100	114	51	3	277	1. On Railways	1	3	.	1	.	3	.
						2. On Roads.							
1	42	78	33	3	157	Coachmen, Grooms (not Domestic); Cabmen	.	.	.	.	.	.	.
10	137	247	92	6	492	Carmen, Carriers, Carters, Waggoners (not Farm)	.	.	.	.	.	.	.
.	40	72	29	1	142	Others	.	.	.	.	.	.	.
1	11	28	7	1	48	3. On Seas, Rivers, and Canals	.	.	.	.	.	.	.
.	2	6	.	.	8	4. In Docks, Harbours, etc.	.	.	.	.	.	.	.
						5. In Storage, Porterage, and Messages.							
307	79	41	34	13	474	Messengers, Porters, Watchmen (not Rlwy. or Govt.)	30	.	17	13	.	.	.
3	32	54	16	4	109	Others	76	7	12	44	24	3	.
						VII. Agriculture.							
						1. On Farms, Woods, and Gardens.							
.	1	1	.	.	2	Farmers, Graziers	.	.	.	.	.	.	.
.	.	.	.	.	.	Farmers', Graziers'—Sons, Daughters, or other Relatives assisting in the work of the Farm	.	.	.	.	.	.	.
.	.	.	1	.	1	Farm Bailiffs, Foremen	.	.	.	.	.	.	.
.	.	.	.	.	.	Shepherds	.	.	.	.	.	.	.
.	.	.	1	.	1	Agricultural Labourers, Farm Servants—distinguished as in charge of Cattle	.	.	.	.	.	.	.
.	2	.	1	.	3	Agricultural Labourers, Farm Servants—distinguished as in charge of Horses	.	.	.	.	.	.	.
2	3	3	6	2	16	Agricultural Labourers, Farm Servants—not otherwise distinguished	1	.	.	1	.	.	.
.	3	15	19	6	43	Gardeners (not Dom.); Nursymn., Seedsmn., Florists	1	1	.	1	1	.	.
.	.	.	.	.	.	Others	.	.	.	.	.	.	.
						VIII. Fishing.							
.	.	.	.	.	.	1. In Fishing	.	.	.	.	.	.	.
						IX. In and About, and Dealing in the Products of, Mines and Quarries.							
						1 and 2. Mines and Quarries.							
.	2	9	1	1	13	Coal and Shale Mine—Workers	.	.	.	.	.	.	.
.	3	6	6	3	18	Other Workers	1	.	.	1	.	.	.
.	6	50	36	8	100	Dealers	3	6	.	.	2	4	3
						X. Metals, Machines, Implements, & Conveyances.							
11	136	168	39	6	360	1. Iron and Steel Manufacture	.	.	.	.	.	.	.
.	1	4	.	1	6	2. Manufacture of Other, Mixed, or Unspecified Metals	.	.	.	.	.	.	.
						3. Engineering, and Machine Making.							
4	114	184	63	6	371	Ironfounders	2	.	.	2	.	.	.
2	56	111	79	7	255	Blacksmiths, Strikers	.	.	.	.	.	.	.
6	215	268	68	4	561	Erectors, Fitters, Turners	.	.	.	.	.	.	.
29	413	595	252	26	1315	Others[a]	40	3	.	30	13	.	.
27	401	542	232	15	1217	4. Tools[b]	504	85	53	344	160	23	9
8	54	58	25	2	147	5. Types, Dies, Medals, Coins	5	1	.	5	1	.	.
11	140	275	183	43	652	6. Arms	8	4	1	5	2	4	.
151	1063	1290	483	45	3032	7. Miscellaneous Metal Trades[c]	1246	321	116	1019	346	75	11
.	2	4	2	2	10	8. Ships and Boats	.	.	.	.	.	.	.
29	493	530	130	14	1196	9. Vehicles[d]	210	40	13	169	61	6	1
2	19	54	26	5	106	10. Dealers	15	21	1	6	13	16	.

[a] The figures include 663 Male "Brassfounders" and 165 Male "Brass Finishers." See also Note [c].
[b] The figures include 48 Male and 520 Female "Steel Pen Makers."
[c] The figures include 691 Male and 363 Female "Brass, Bronze—Workers"; 298 Male "Stove, Grate, Range, Fire Iron—Makers"; 330 Male and 148 Female "White Metal and Electro-Plate Ware Manufacturers; Pewterers"; and 243 Male and 90 Female "Tinplate Goods Makers."
[d] The figures include 1006 Males and 242 Females engaged in "Cycle and Motor Manufacture."

COUNTY OF **WARWICK**—*continued.* ASTON MANOR URBAN DISTRICT—*continued.*

TABLE 35.—OCCUPATIONS (Condensed List) of MALES and FEMALES AGED 10 YEARS and upwards at FIVE GROUPS of AGES, 1901—*continued.*

Ages of Males 10 Years and upwards. 10-	15-	25-	45-	65 and upwards.	Total Males.	Occupations at Ages 10 Years and upwards.	Ages of Females 10 Years and upwards. Total Females. Unmarried.	Married or Widowed.	10-	15-	25-	45-	65 and upwards.
						XI. PRECIOUS METALS, JEWELS, WATCHES, INSTRUMENTS, AND GAMES.							
						1-5. Prec. Metals, Jewels.; Watches, Instrmts.; Games.							
112	706	746	339	41	1944	Goldsmiths, Silversmiths, Jewellers	574	58	74	401	136	21	.
7	41	96	52	14	210	Watchmakers, Clockmakers	105	5	4	73	32	1	.
19	194	214	75	13	515	Others	176	20	10	131	42	11	.
						XII. BUILDING AND WORKS OF CONSTRUCTION.							
						1. House Building, etc.							
10	150	252	140	22	574	Carpenters, Joiners	.	.	.	.	.	.	.
1	99	222	141	20	483	Bricklayers, Bricklayers' Labourers	.	.	.	.	.	.	.
1	15	22	17	2	57	Masons, Masons' Labourers...	.	1	.	.	.	.	1
.	95	190	75	5	365	Painters, Decorators, Glaziers	.	.	.	.	.	.	.
19	73	43	7	2	144	Plumbers	.	.	.	.	.	.	.
2	74	136	81	17	310	Others	.	.	.	.	.	.	.
.	18	53	45	12	128	2. Other Works of Construction, and Roads...	.	.	.	.	.	.	.
						XIII. WOOD, FURNITURE, FITTINGS, AND DECORATIONS.							
						1 and 2. Furniture, Fittings, etc.; Wood and Bark.							
8	124	86	43	5	266	Cabinet Makers; French Polishers; Upholsterers...	80	24	4	61	34	3	2
3	28	55	21	4	111	Other Workers in Furniture, Fittings, etc.	46	6	4	33	13	2	.
9	80	116	55	11	271	Workers in Wood and Bark	6	2	.	6	1	1	.
.	8	32	22	1	63	Dealers	7	13	.	2	9	6	3
						XIV. BRICK, CEMENT, POTTERY, AND GLASS.							
						1. Brick, Cement, Pottery, and Glass.							
.	.	1	2	.	3	Brick, Plain Tile, Terra Cotta—Makers	.	.	.	.	.	.	.
10	38	84	46	7	185	Glass Manufacture	17	4	.	14	6	1	.
.	4	11	2	1	18	Others	8	10	.	3	10	5	.
						XV. CHEMICALS, OIL, GREASE, SOAP, RESIN, ETC.							
						1 and 3. Colouring Matter; Drugs, Chemicals, etc.							
1	16	26	11	4	58	Chemists, Druggists	11	2	1	6	4	1	1
.	3	16	1	1	21	Others	5	1	.	3	3	.	.
9	118	194	51	7	379	2. Explosives and Matches[a]	638	100	67	493	138	39	1
						4. Oil, Grease, Soap, Resin, etc.							
15	193	199	47	2	456	Workers[b]	182	42	10	177	36	1	.
.	1	5	5	.	11	Dealers	.	1	.	.	.	1	.
						XVI. SKINS, LEATHER, HAIR, AND FEATHERS.							
6	35	78	49	7	175	1 and 2. Skins and Leather; Saddlery and Harness ...	163	12	16	119	35	5	.
2	9	18	10	2	41	3. Hair and Feathers	43	7	2	31	13	4	.
.	.	1	4	.	5	4. Dealers in Skins, Leather, Hair, and Feathers	1	2	.	1	1	.	1
						XVII. PAPER, PRINTS, BOOKS, AND STATIONERY.							
						1 and 2. Paper and Stationery; Prints and Books.							
2	2	9	2	1	16	Paper Box, Bag—Makers; Stationery Manufacture	217	26	27	134	70	11	1
29	89	152	39	10	319	Printers, Lithographers	24	2	2	18	6	.	.
.	6	5	4	.	15	Bookbinders	13	4	3	6	6	2	.
4	14	46	23	2	89	Others	54	26	4	36	27	12	1
						XVIII. TEXTILE FABRICS.							
.	1	1	.	.	2	1. Cotton and Flax	3	.	.	2	1	.	.
.	.	2	.	.	2	2. Wool and Worsted	1	.	.	.	1	.	.
.	.	.	.	.	.	3. Silk	.	1	.	.	1	.	.
1	1	9	2	1	14	4. Hemp and Other Fibrous Materials	10	1	2	4	4	.	1
.	1	4	1	.	6	5. Mixed or Unspecified Materials	46	6	5	26	18	3	.
.	.	1	5	.	6	6. Bleaching, Printing, Dyeing, etc.	4	1	.	2	2	1	.
2	50	73	26	3	154	7. Dealers (Drapers and others)	148	38	5	92	72	16	1
						XIX. DRESS.							
						1. Dress.							
6	33	76	35	11	161	Tailors	136	59	10	78	75	28	4
.	.	.	1	.	1	Milliners, Dressmakers	674	201	36	380	326	114	19
.	.	3	4	.	7	Shirt Makers, Seamstresses...	290	57	35	179	89	37	7
2	24	66	59	20	171	Boot, Shoe, Slipper, Patten, Clog—Makers	15	4	2	7	9	1	.
9	61	143	89	20	322	Other Workers[c]	383	119	50	277	129	44	2
1	32	52	16	2	103	Dealers	46	36	2	27	33	17	3
						XX. FOOD, TOBACCO, DRINK, AND LODGING.							
						1. Food.							
4	112	139	45	5	305	Workers	41	11	2	34	14	2	.
25	262	389	185	28	889	Dealers	145	236	2	84	162	111	22
						2. Tobacco.							
.	1	2	.	.	3	Tobacco Manufacture	24	1	1	17	7	.	.
.	2	17	6	1	26	Tobacconists	14	19	.	9	16	6	2
.	31	80	39	3	153	3. Makers of Spirituous Drinks	.	.	.	.	.	.	.
						4. Board, Lodging, etc.							
.	.	12	8	.	20	Coffee, Eating, Lodging, Boarding—House Keepers	14	47	.	.	25	28	8
.	6	78	57	9	150	Inn, Hotel—Keepers; Publicans, etc.	6	54	.	2	30	24	4
11	101	69	15	2	198	Cellarmen; Barmen; Others in Inn, Hotel, etc.—Serv.	120	16	2	80	52	1	1
.	.	4	.	.	4	Wine and Spirit Merchants, Agents	.	.	.	.	.	.	.
						XXI. GAS, WATER, AND ELECTRICITY SUPPLY, AND SANITARY SERVICE.							
1	15	108	40	5	169	1. Gas, Water, Electricity	.	.	.	.	.	.	.
.	2	10	8	2	22	2. Sanitary Service	.	.	.	.	.	.	.
						XXII. OTHER, GENERAL, AND UNDEFINED WORKERS AND DEALERS.							
						1-4. About Animals; Sundry Industries; General Makers and Dealers; General Labourers, etc.							
2	10	28	11	7	58	General Shopkeepers, Dealers; Pawnbrokers ...	110	73	8	62	71	37	5
5	8	10	9	.	32	Costermongers, Hawkers, Street Sellers	3	9	1	1	5	4	1
6	89	154	72	13	334	General Labourers	.	.	.	.	.	.	.
1	49	136	59	5	250	Engine Drivers, Stokers, Firemen (not Railway, Marine, or Agricultural)	.	.	.	.	.	.	.
18	104	116	87	5	330	Others	233	52	31	171	67	16	.
						XXIII. WITHOUT SPECIFIED OCCUPATIONS OR UNOCCUPIED.							
.	.	11	75	148	234	Retired from Business (not Army, Navy, Church, Medicine); Pensioners	16	41	.	1	3	25	28
.	3	19	34	56	112	Living on own means	93	273	.	6	61	157	142
2765	185	80	50	57	3137	Others aged 10 years and upwards (inclg. Students)	5248	13916	3283	2454	8386	4042	999

[a] The figures include 369 Males and 735 Females engaged in "Cartridge, Fireworks, Explosive Article—Manufacture."
[b] The figures include 106 Male and 212 Female "India Rubber, Gutta Percha—Workers."
[c] The figures include 196 Male and 429 Female "Button Makers."

COUNTY OF **WARWICK**—*continued.* COUNTY BOROUGH of BIRMINGHAM (CITY).

TABLE 35.—OCCUPATIONS (Condensed List) of MALES and FEMALES AGED 10 YEARS and upwards at FIVE GROUPS of AGES, 1901—*continued.*

Males.	Occupied and Unoccupied.	Females.
252084	All Ages.	270120
58451	Under 10 Years.	59605
193633	10 Years and upwards.	210515

Ages of Males 10 Years and upwards. 10-	15-	25-	45-	65 and upwards.	Total Males.	Occupations at Ages 10 Years and upwards.	Ages of Females 10 Years and upwards. Total Females. Unmarried.	Married or Widowed.	10-	15-	25-	45-	65 and upwards.
26126	52329	73424	34118	7636	193633	... ... Total Occupied and Unoccupied	96825	113690	26294	58256	78368	37476	10121
19292	1693	754	1422	2567	25728	... ... Retired or Unoccupied (Order XXIII.)	35266	92133	21246	16017	53875	27733	8528
6834	50636	72670	32696	5069	167905	... Engaged in Occupations (Orders I.—XXII.) ...	61559	21557	5048	42239	24493	9743	1593
						I. General or Local Government of the Country.							
150	396	487	131	4	1168	1. National Government	98	25	.	51	55	15	2
1	179	686	161	9	1036	2. Local Government	154	8	.	53	100	9	.
						II. Defence of the Country.							
.	117	208	12	2	339	1. Army (at Home)	.	.	.	.	.	.	.
1	13	13	2	.	29	2. Navy and Marines (Ashore and in Port)	.	.	.	.	.	.	.
						III. Professional Occupations and their Subordinate Services.							
						1. Clerical.							
.	6	158	87	19	270	Clergymen, Priests, Ministers	.	.	.	.	.	.	.
.	12	32	32	7	83	Monks, Nuns, Scripture Readers; Church, Cemetery—Officers, etc.	91	14	.	9	62	26	8
						2. Legal.							
.	6	95	51	9	161	Barristers, Solicitors	.	.	.	.	.	.	.
25	187	149	45	2	408	Law Clerks	8	.	1	7	.	.	.
						3. Medical.							
.	15	179	76	25	295	Physicians, Surgeons, General Practitioners ...	2	.	.	.	1	1	.
.	.	.	.	.	.	Midwives	2	46	.	.	7	33	8
.	.	4	2	.	6	Sick Nurses, Invalid Attendants	456	405	.	134	356	299	72
.	31	56	34	7	128	Others	45	9	1	23	20	10	.
5	116	312	116	6	555	4. Teaching	1796	74	45	910	772	136	7
.	38	72	29	.	139	5. Literary and Scientific	10	1	.	3	5	3	.
.	51	65	41	8	165	6. Engineers and Surveyors	.	.	.	.	.	.	.
21	334	652	247	47	1301	7 and 8. Art, Music, Drama, etc...	475	181	22	294	262	71	7
						IV. Domestic Offices or Services.							
						1. Domestic Indoor Service.							
5	94	90	35	4	228	In Hotels, Lodging and Eating Houses	374	44	8	252	135	19	4
12	59	33	12	4	120	Other Domestic Indoor Servants	11073	1208	637	6520	3807	1105	212
6	252	400	248	49	955	2. Domestic Outdoor Service	.	.	.	.	.	.	.
						3. Other Service.							
.	.	.	.	.	.	Charwomen	373	2041	2	116	1031	1098	167
1	10	32	12	3	58	Laundry and Washing Service	870	1593	30	541	917	820	155
6	167	473	287	68	1001	Others	382	419	1	173	371	213	43
						V. Commercial Occupations.							
.	332	1426	728	110	2596	1. Merchants, Agents, and Accountants	45	32	.	23	33	12	9
223	2598	2016	617	94	5548	2. Commercial or Business Clerks	2632	55	95	1841	718	33	.
9	366	553	206	24	1158	3 and 4. Dealers in Money; Insurance...	93	6	3	63	27	6	.
						VI. Conveyance of Men, Goods, and Messages.							
71	1661	2702	926	58	5418	1. On Railways	31	14	.	15	15	14	1
						2. On Roads.							
14	460	858	389	41	1762	Coachmen, Grooms (not Domestic); Cabmen ...	.	.	.	.	.	.	.
158	1945	2951	998	81	6133	Carmen, Carriers, Carters, Waggoners (not Farm)...	1	8	.	.	2	5	2
3	158	327	100	5	593	Others	.	2	.	.	1	1	.
4	163	261	142	22	592	3. On Seas, Rivers, and Canals	6	17	1	8	7	7	.
.	16	50	24	2	92	4. In Docks, Harbours, etc.	.	.	.	.	.	.	.
						5. In Storage, Porterage, and Messages.							
2089	846	432	354	73	3794	Messengers, Porters, Watchmen (not Rlwy. or Govt.)	311	.	217	90	4	.	.
26	314	380	185	32	937	Others	404	31	21	286	112	16	3
						VII. Agriculture.							
						1. On Farms, Woods, and Gardens.							
.	2	9	14	7	32	Farmers, Graziers	.	.	.	.	.	.	.
.	4	3	1	.	8	Farmers', Graziers'—Sons, Daughters, or other Relatives assisting in the work of the Farm	4	.	1	2	.	1	.
.	.	4	7	.	11	Farm Bailiffs, Foremen	.	.	.	.	.	.	.
.	.	.	.	.	.	Shepherds	.	.	.	.	.	.	.
.	9	22	5	2	38	Agricultural Labourers, Farm Servants—distinguished as in charge of Cattle	.	.	.	.	.	.	.
25	47	19	14	3	108	Agricultural Labourers, Farm Servants—distinguished as in charge of Horses	.	.	.	.	.	.	.
7	45	57	48	18	175	Agricultural Labourers, Farm Servants—not otherwise distinguished	.	.	.	.	.	.	.
5	75	212	259	89	640	Gardeners (not Dom.); Nursymn., Seedsmn., Florists	25	21	2	21	17	5	1
.	3	1	.	.	4	Others	.	.	.	.	.	.	.
						VIII. Fishing.							
.	.	.	.	.	.	1. In Fishing	.	.	.	.	.	.	.
						IX. In and About, and Dealing in the Products of, Mines and Quarries.							
						1 and 2. Mines and Quarries.							
.	6	15	11	6	38	Coal and Shale Mine—Workers	1	.	.	.	1	.	.
3	36	71	42	8	160	Other Workers	22	9	.	22	8	1	.
2	67	231	187	59	546	Dealers	2	38	.	2	13	18	7
						X. Metals, Machines, Implements, & Conveyances.							
103	990	1051	314	38	2496	1. Iron and Steel Manufacture	.	.	.	.	.	.	.
.	8	19	8	2	37	2. Manufacture of Other, Mixed, or Unspecified Metals	.	.	.	.	.	.	.
						3. Engineering, and Machine Making.							
47	578	923	421	45	2014	Ironfounders	22	11	.	18	12	3	.
29	637	1085	663	111	2525	Blacksmiths, Strikers	.	.	.	.	.	.	.
66	1269	1427	509	66	3337	Erectors, Fitters, Turners	.	.	.	.	.	.	.
289	3332	4320	1602	209	9752	Others[a]	343	81	30	298	83	13	.
138	1223	1652	712	111	3836	4. Tools[b]	2578	928	302	1885	990	309	20
12	150	122	67	6	357	5. Types, Dies, Medals, Coins	31	3	6	22	6	.	.
50	847	1475	871	170	3413	6. Arms	78	42	5	66	27	20	2
1060	8074	9177	3686	503	22500	7. Miscellaneous Metal Trades[c]	10366	3871	935	8819	3547	857	79
.	26	28	37	9	100	8. Ships and Boats	1	2	.	1	1	1	.
214	2826	3230	914	110	7294	9. Vehicles[d]	1230	266	108	1084	271	32	1
13	167	361	212	48	801	10. Dealers	137	114	12	74	90	65	10

[a] The figures include 5403 Male and 282 Female "Brassfounders," and 1257 Male and 39 Female "Brass Finishers." See also Note [c].

[b] The figures include 3399 Male and 111 Female "File, Saw, Tool—Makers"; 98 Male and 494 Female "Needle, Pin—Makers"; and 272 Male and 2887 Female "Steel Pen Makers."

[c] The figures include 6369 Male and 3056 Female "Brass, Bronze—Workers"; 350 Male and 277 Female "Nail Makers"; 632 Male and 1096 Female "Bolt, Nut, Rivet, Screw, Staple—Makers"; 575 Male and 86 Female "Stove, Grate, Range, Fire Iron—Makers"; 1832 Male and 659 Female "Bedstead Makers (Iron or Brass)"; 1310 Male and 403 Female "Wire—Drawers, Makers, Workers, Weavers"; 703 Male and 247 Female "Gas Fittings Makers"; 961 Male and 638 Female "Lamp, Lantern, Candlestick—Makers"; 1628 Male and 1110 Female "White Metal and Electro-Plate Ware Manufacturers; Pewterers"; and 1664 Male and 1185 Female "Tinplate Goods Makers."

[d] The figures include 4736 Males and 1409 Females engaged in "Cycle and Motor Manufacture"; and 897 Male "Railway—Coach, Waggon Makers."

COUNTY OF **WARWICK**—*continued.* COUNTY BOROUGH of BIRMINGHAM (CITY)—*continued.*

TABLE 35.—OCCUPATIONS (Condensed List) of MALES and FEMALES AGED 10 YEARS and upwards at FIVE GROUPS of AGES, 1901—*continued.*

Ages of Males 10 Years and upwards.						Occupations at Ages 10 Years and upwards.	Ages of Females 10 Years and upwards.						
							Total Females.						
10–	15–	25–	45–	65 and upwards.	Total Males.		Unmarried.	Married or Widowed.	10–	15–	25–	45–	65 and upwards.
						XI. Precious Metals, Jewels, Watches, Instruments, and Games.							
						1-5. Prec. Metals, Jewels.; Watches, Instrmts.; Games.							
378	2168	1718	877	98	5239	Goldsmiths, Silversmiths, Jewellers	2418	349	340	1872	472	109	4
9	111	200	148	34	502	Watchmakers, Clockmakers	166	17	23	116	42	2	.
104	1024	1108	464	98	2798	Others [a]	1004	159	117	751	237	50	8
						XII. Building and Works of Construction.							
						1. House Building, etc.							
43	867	1391	855	183	3339	Carpenters, Joiners	.	.	.	.	.	.	.
12	913	2285	1180	144	4534	Bricklayers, Bricklayers' Labourers	.	.	.	.	.	.	.
4	109	159	117	13	402	Masons, Masons' Labourers...	.	.	.	.	.	.	.
35	657	1405	724	96	2917	Painters, Decorators, Glaziers	6	2	.	5	2	1	.
47	474	316	105	11	983	Plumbers	.	.	.	.	.	.	.
28	570	1161	676	103	2538	Others	.	3	.	.	.	3	.
4	280	734	422	52	1492	2. Other Works of Construction, and Roads...	.	.	.	.	.	.	.
						XIII. Wood, Furniture, Fittings, and Decorations.							
						1 and 2. Furniture, Fittings, etc.; Wood and Bark.							
90	969	959	384	79	2481	Cabinet Makers; French Polishers; Upholsterers...	1153	468	95	974	416	125	11
54	438	622	264	45	1423	Other Workers in Furniture, Fittings, etc.	274	84	32	198	89	35	4
51	658	885	479	115	2188	Workers in Wood and Bark	111	48	10	80	50	19	.
.	81	270	159	28	538	Dealers	46	72	.	35	30	40	13
						XIV. Brick, Cement, Pottery, and Glass.							
						1. Brick, Cement, Pottery, and Glass.							
6	114	163	83	14	380	Brick, Plain Tile, Terra Cotta—Makers	1	2	.	1	.	2	.
48	287	510	310	42	1197	Glass Manufacture	172	36	21	129	47	8	3
2	36	63	52	6	159	Others	81	36	7	53	37	13	2
						XV. Chemicals, Oil, Grease, Soap, Resin, etc.							
						1 and 3. Colouring Matter; Drugs, Chemicals, etc.							
6	131	185	73	16	411	Chemists, Druggists	105	13	9	75	26	8	.
3	47	108	53	11	222	Others	172	13	15	132	32	4	2
6	75	130	35	3	249	2. Explosives and Matches [b]	526	83	23	448	113	23	2
						4. Oil, Grease, Soap, Resin, etc.							
15	178	220	76	8	497	Workers [c]	254	25	10	224	42	3	.
1	15	53	23	6	98	Dealers	6	11	1	2	7	6	1
						XVI. Skins, Leather, Hair, and Feathers.							
92	540	861	501	55	2049	1 and 2. Skins and Leather; Saddlery and Harness [d] ...	1434	319	221	1005	391	126	10
12	56	112	118	22	320	3. Hair and Feathers	240	189	23	182	150	65	9
.	12	35	33	1	81	4. Dealers in Skins, Leather, Hair, and Feathers	18	5	2	5	13	2	1
						XVII. Paper, Prints, Books, and Stationery.							
						1 and 2. Paper and Stationery; Prints and Books.							
7	29	43	29	8	116	Paper Box, Bag—Makers; Stationery Manufacture	1752	291	233	1177	498	119	16
216	887	933	350	39	2425	Printers, Lithographers	584	34	85	426	91	15	1
5	56	70	41	5	177	Bookbinders	281	36	43	200	55	17	2
39	232	374	204	39	888	Others [e]	581	192	58	382	203	111	19
						XVIII. Textile Fabrics.							
1	1	3	3	.	8	1. Cotton and Flax	31	10	6	20	11	3	1
.	1	2	1	.	4	2. Wool and Worsted	9	8	1	9	6	1	.
.	.	1	.	.	1	3. Silk	10	4	.	7	2	5	.
10	46	63	55	14	188	4. Hemp and Other Fibrous Materials	70	46	4	52	36	20	4
.	8	25	7	2	42	5. Mixed or Unspecified Materials	222	47	30	142	56	36	5
.	15	22	14	2	53	6. Bleaching, Printing, Dyeing, etc.	38	18	1	26	18	8	3
22	357	440	129	16	964	7. Dealers (Drapers and others)	856	160	40	561	316	87	12
						XIX. Dress.							
						1. Dress.							
63	477	861	444	125	1970	Tailors	1398	703	113	945	726	266	51
1	2	4	2	.	9	Milliners, Dressmakers	3319	1059	166	1844	1695	598	75
1	12	14	5	1	33	Shirt Makers, Seamstresses...	1044	380	92	666	365	211	90
37	247	707	558	205	1754	Boot, Shoe, Slipper, Patten, Clog—Makers	188	112	14	111	107	63	5
61	318	658	382	76	1525	Other Workers [f]	1951	872	219	1406	823	320	55
11	203	331	137	23	705	Dealers	334	264	9	185	250	132	22
						XX. Food, Tobacco, Drink, and Lodging.							
						1. Food.							
38	630	862	309	47	1886	Workers	688	98	68	501	173	40	4
135	1640	2898	1237	209	6119	Dealers	978	1441	30	575	942	735	137
						2. Tobacco.							
1	7	12	7	.	27	Tobacco Manufacture	82	14	13	62	19	2	.
1	28	88	61	9	190	Tobacconists	104	106	6	69	83	42	10
1	86	223	117	18	445	3. Makers of Spirituous Drinks	1	1	.	1	1	.	.
						4. Board, Lodging, etc.							
.	12	131	107	22	272	Coffee, Eating, Lodging, Boarding—House Keepers	164	431	.	31	245	253	66
.	36	823	450	46	1355	Inn, Hotel—Keepers; Publicans, etc.	45	356	.	16	193	168	24
37	610	575	85	10	1317	Cellarmen; Barmen; Others in Inn, Hotel, etc.—Serv.	1131	101	14	764	424	29	1
.	5	27	22	7	61	Wine and Spirit Merchants, Agents	.	1	.	.	1	.	.
						XXI. Gas, Water, and Electricity Supply, and Sanitary Service.							
1	224	840	367	33	1465	1. Gas, Water, Electricity	.	.	.	.	.	.	.
3	48	139	62	8	260	2. Sanitary Service	.	1	.	.	.	1	.
						XXII. Other, General, and Undefined Workers and Dealers.							
						1-4. About Animals; Sundry Industries; General Makers and Dealers; General Labourers, etc.							
12	91	219	143	34	499	General Shopkeepers, Dealers; Pawnbrokers ...	628	521	44	383	393	267	59
42	199	361	227	58	887	Costermongers, Hawkers, Street Sellers	93	229	7	60	123	107	25
40	1032	1989	1140	166	4367	General Labourers	1	.	.	1	.	.	.
14	243	770	338	31	1396	Engine Drivers, Stokers, Firemen (not Railway, Marine, or Agricultural)	.	.	.	.	.	.	.
92	651	813	516	98	2170	Others [g]	2187	465	318	1604	553	161	16
						XXIII. Without Specified Occupations or Unoccupied.							
.	16	178	758	1682	2634	Retired from Business (not Army, Navy, Church, Medicine); Pensioners	228	691	.	15	70	243	591
.	23	131	265	352	771	Living on own means	924	1730	.	87	483	1033	1051
19292	1654	445	399	533	22323	Others aged 10 years and upwards (inclg. Students)	34114	89712	21246	15915	53322	26457	6886

[a] The figures include 349 Males and 512 Females under "Lapidaries and other Workers"; 323 Male and 85 Female "Scientific Instrument Makers; Opticians"; 879 Male and 95 Female "Electrical Apparatus Makers"; 721 Male and 195 Female "Weighing and Measuring Apparatus Makers"; and 229 Male and 39 Female "Musical Instrument Makers."

[b] The figures include 242 Males and 598 Females engaged in "Cartridge, Fireworks, Explosive Article—Manufacture."

[c] The figures include 320 Male and 192 Female "India Rubber, Gutta Percha—Workers."

[d] The figures include 732 Male and 1194 Female "Curriers; Leather Goods Makers"; and 1266 Male and 526 Female "Saddlers; Harness, Whip—Makers."

[e] The figures include 181 Males and 256 Females engaged in "Paper Manufacture."

[f] The figures include 655 Male and 1687 Female "Button Makers"; and 101 Male and 706 Female "Umbrella, Parasol, Stick—Makers."

[g] The figures include 270 Male and 73 Female "Bone, Horn, Ivory, Tortoise-shell—Workers"; and 109 Male and 559 Female "Japanners."

COUNTY OF **WARWICK**—*continued.* COUNTY BOROUGH of COVENTRY (CITY).

TABLE 35.—OCCUPATIONS (Condensed List) of MALES and FEMALES AGED 10 YEARS and upwards at FIVE GROUPS of AGES, 1901—*continued.*

MALES.	OCCUPIED AND UNOCCUPIED.	FEMALES.
33876	ALL AGES.	36102
8035	UNDER 10 YEARS.	7902
25841	10 YEARS AND UPWARDS.	28200

Ages of Males 10 Years and upwards. 10-	15-	25-	45-	65 and upwards.	Total Males.	Occupations at Ages 10 Years and upwards.	Ages of Females 10 Years and upwards. Total Females. Unmarried.	Married or Widowed.	10-	15-	25-	45-	65 and upwards.
3456	6656	9857	4504	1368	25841	... ... TOTAL OCCUPIED AND UNOCCUPIED	12402	15798	3456	7355	10500	5036	1853
2637	202	88	185	474	3586	... ... Retired or Unoccupied (Order XXIII.)	4484	13337	2785	2042	7753	3777	1464
819	6454	9769	4319	894	22255	... Engaged in Occupations (Orders I.—XXII.) ...	7918	2461	671	5313	2747	1259	389
						I. GENERAL OR LOCAL GOVERNMENT OF THE COUNTRY.							
18	49	42	22	.	131	1. National Government	5	3	.	3	3	2	.
2	21	91	22	2	138	2. Local Government	7	4	.	.	9	2	.
						II. DEFENCE OF THE COUNTRY.							
.	100	38	4	1	143	1. Army (at Home)	.	.	.	.	.	.	.
.	1	.	.	.	1	2. Navy and Marines (Ashore and in Port)	.	.	.	.	.	.	.
						III. PROFESSIONAL OCCUPATIONS AND THEIR SUBORDINATE SERVICES.							
						1. Clerical.							
.	1	25	16	3	45	Clergymen, Priests, Ministers	.	.	.	.	.	.	.
.	.	2	6	4	12	Monks, Nuns, Scripture Readers; Church, Cemetery—Officers, etc.	3	1	.	.	2	2	.
						2. Legal.							
.	1	20	5	2	28	Barristers, Solicitors	.	.	.	.	.	.	.
3	36	16	6	1	62	Law Clerks	.	.	.	.	.	.	.
						3. Medical.							
.	1	28	5	2	36	Physicians, Surgeons, General Practitioners ...	.	.	.	.	.	.	.
.	.	.	.	.	.	Midwives	.	13	.	.	3	9	1
.	.	.	.	.	.	Sick Nurses, Invalid Attendants	54	43	.	17	45	26	9
.	5	10	3	1	19	Others	1	4	.	.	2	3	.
.	27	63	18	1	109	4. Teaching	339	20	11	192	126	24	3
.	5	14	5	.	24	5. Literary and Scientific	1	.	.	.	1	.	.
.	4	10	1	1	16	6. Engineers and Surveyors	.	.	.	.	.	.	.
3	38	65	21	4	131	7 and 8. Art, Music, Drama, etc....	52	11	1	27	31	4	.
						IV. DOMESTIC OFFICES OR SERVICES.							
						1. Domestic Indoor Service.							
.	4	5	3	.	12	In Hotels, Lodging and Eating Houses	28	1	.	22	7	.	.
2	4	7	1	.	14	Other Domestic Indoor Servants	1600	114	94	996	476	126	22
4	25	43	26	4	102	2. Domestic Outdoor Service	.	.	.	.	.	.	.
						3. Other Service.							
.	.	.	.	.	.	Charwomen	30	240	1	2	103	127	37
.	3	1	1	.	5	Laundry and Washing Service	102	195	12	60	96	94	35
.	7	33	14	8	62	Others	38	43	.	11	32	26	12
						V. COMMERCIAL OCCUPATIONS.							
.	35	122	57	15	229	1. Merchants, Agents, and Accountants	6	3	.	5	2	1	1
31	311	292	73	2	709	2. Commercial or Business Clerks	300	5	13	223	64	5	.
.	24	71	28	6	129	3 and 4. Dealers in Money; Insurance...	.	.	.	.	.	.	.
						VI. CONVEYANCE OF MEN, GOODS, AND MESSAGES.							
4	108	163	49	4	328	1. On Railways	3	.	.	1	2	.	.
						2. On Roads.							
2	39	83	37	2	163	Coachmen, Grooms (not Domestic); Cabmen ...	.	.	.	.	.	.	.
7	122	230	55	1	415	Carmen, Carriers, Carters, Waggoners (not Farm)...	.	1	.	.	.	1	.
.	27	40	6	2	75	Others	.	.	.	.	.	.	.
.	10	3	5	1	19	3. On Seas, Rivers, and Canals	.	.	.	.	.	.	.
1	.	1	1	.	3	4. In Docks, Harbours, etc.	.	.	.	.	.	.	.
						5. In Storage, Porterage, and Messages.							
216	85	56	46	13	416	Messengers, Porters, Watchmen (not Rlwy. or Govt.)	11	.	6	5	.	.	.
3	26	38	16	2	85	Others	23	.	1	19	3	.	.
						VII. AGRICULTURE.							
						1. On Farms, Woods, and Gardens.							
.	2	6	12	5	25	Farmers, Graziers	.	1	.	.	1	.	.
.	4	3	.	.	7	Farmers', Graziers'—Sons, Daughters, or other Relatives assisting in the work of the Farm	.	.	.	.	.	.	.
.	1	2	3	1	7	Farm Bailiffs, Foremen	.	.	.	.	.	.	.
.	.	1	.	1	2	Shepherds	.	.	.	.	.	.	.
.	6	1	3	4	14	Agricultural Labourers, Farm Servants—distinguished as in charge of Cattle	.	.	.	.	.	.	.
.	5	4	5	.	14	Agricultural Labourers, Farm Servants—distinguished as in charge of Horses	.	.	.	.	.	.	.
3	11	15	22	7	58	Agricultural Labourers, Farm Servants—not otherwise distinguished	.	.	.	.	.	.	.
6	29	72	70	51	228	Gardeners (not Dom.); Nursymn., Seedsmn., Florists	7	1	.	7	.	1	.
.	.	.	1	.	1	Others	.	.	.	.	.	.	.
						VIII. FISHING.							
.	.	.	.	.	.	1. In Fishing	.	.	.	.	.	.	.
						IX. IN AND ABOUT, AND DEALING IN THE PRODUCTS OF, MINES AND QUARRIES.							
						1 and 2. Mines and Quarries.							
1	24	29	11	.	65	Coal and Shale Mine—Workers	.	.	.	.	.	.	.
1	6	5	7	.	19	Other Workers	.	.	.	.	.	.	.
1	10	48	37	8	104	Dealers	.	1	.	.	.	1	.
						X. METALS, MACHINES, IMPLEMENTS, & CONVEYANCES.							
3	14	32	6	.	55	1. Iron and Steel Manufacture	.	.	.	.	.	.	.
.	.	.	.	.	.	2. Manufacture of Other, Mixed, or Unspecified Metals	.	.	.	.	.	.	.
						3. Engineering, and Machine Making.							
15	104	137	41	2	299	Ironfounders	1	.	.	1	.	.	.
4	47	108	61	6	226	Blacksmiths, Strikers	.	.	.	.	.	.	.
16	264	312	65	5	662	Erectors, Fitters, Turners	.	.	.	.	.	.	.
30	333	333	70	7	773	Others	16	2	.	16	2	.	.
7	132	149	33	4	325	4. Tools	27	4	1	25	4	.	1
1	13	14	.	1	29	5. Types, Dies, Medals, Coins	.	.	.	.	.	.	.
.	1	2	1	1	5	6. Arms	6	.	.	6	.	.	.
16	168	211	44	9	448	7. Miscellaneous Metal Trades	58	1	3	51	5	.	.
.	.	.	1	.	1	8. Ships and Boats	.	.	.	.	.	.	.
205	2076	2666	562	32	5541	9. Vehicles[a]	500	45	35	481	83	6	.
2	24	44	16	3	89	10. Dealers	9	3	.	3	7	2	.

[a] The figures include 5,372 Males and 602 Females engaged in "Cycle and Motor Manufacture."

TABLE 35.—OCCUPATIONS (Condensed List) of MALES and FEMALES AGED 10 YEARS and upwards at FIVE GROUPS of AGES, 1901—*continued.*

Ages of Males 10 Years and upwards.						Occupations at Ages 10 Years and upwards.	Ages of Females 10 Years and upwards.						
							Total Females.						
10-	15-	25-	45-	65 and upwards.	Total Males.		Un-married.	Married or Widowed.	10-	15-	25-	45-	65 and upwards.
						XI. Precious Metals, Jewels, Watches, Instruments, and Games.							
						1-5. Prec[s]. Metals, Jewel[y]. ; Watches, Instrmts.; Games.							
.	3	13	5	1	22	Goldsmiths, Silversmiths, Jewellers	5	.	.	1	4	.	.
17	197	731	829	163	1937	Watchmakers, Clockmakers	657	30	86	482	105	11	3
4	75	70	13	2	164	Others	24	6	1	17	7	4	1
						XII. Building and Works of Construction.							
						1. House Building, etc.							
10	162	228	106	28	534	Carpenters, Joiners	.	.	.	.	.	.	.
4	156	311	131	14	616	Bricklayers, Bricklayers' Labourers	.	.	.	.	.	.	.
1	17	19	14	5	56	Masons, Masons' Labourers...	.	.	.	.	.	.	.
7	100	125	61	6	299	Painters, Decorators, Glaziers	.	.	.	.	.	.	.
5	37	36	18	3	99	Plumbers	.	.	.	.	.	.	.
8	86	146	70	12	322	Others	.	1	.	.	.	.	1
.	7	32	28	9	76	2. Other Works of Construction, and Roads...	.	.	.	.	.	.	.
						XIII. Wood, Furniture, Fittings, and Decorations.							
						1 and 2. Furniture, Fittings, etc.; Wood and Bark.							
3	43	34	15	2	97	Cabinet Makers; French Polishers; Upholsterers...	32	8	1	23	14	2	.
.	10	26	9	1	46	Other Workers in Furniture, Fittings, etc.	1	3	.	.	3	1	.
4	34	39	33	5	115	Workers in Wood and Bark	3	5	.	1	4	2	1
.	13	28	21	3	65	Dealers	4	6	.	2	3	5	.
						XIV. Brick, Cement, Pottery, and Glass.							
						1. Brick, Cement, Pottery, and Glass.							
2	28	28	6	1	65	Brick, Plain Tile, Terra Cotta—Makers	.	.	.	.	.	.	.
.	.	.	1	1	2	Glass Manufacture	1	.	.	1	.	.	.
1	2	8	2	2	15	Others	7	1	1	3	3	1	.
						XV. Chemicals, Oil, Grease, Soap, Resin, etc.							
						1 and 3. Colouring Matter; Drugs, Chemicals, etc.							
2	30	37	20	7	96	Chemists, Druggists	8	1	1	3	3	2	.
.	2	5	3	1	11	Others	9	.	.	7	2	.	.
.	2	.	.	.	2	2. Explosives and Matches	7	2	.	6	3	.	.
						4. Oil, Grease, Soap, Resin, etc.							
3	27	76	34	6	146	Workers[a]	237	32	26	199	37	6	1
.	4	8	8	4	24	Dealers	1	.	.	1	.	.	.
						XVI. Skins, Leather, Hair, and Feathers.							
2	12	22	17	.	53	1 and 2. Skins and Leather; Saddlery and Harness ...	25	3	1	22	2	3	.
.	1	2	.	1	4	3. Hair and Feathers	1	.	.	.	1	.	.
.	.	3	2	.	5	4. Dealers in Skins, Leather, Hair, and Feathers	.	.	.	.	.	.	.
						XVII. Paper, Prints, Books, and Stationery.							
						1 and 2. Paper and Stationery; Prints and Books.							
6	3	6	5	.	20	Paper Box, Bag—Makers; Stationery Manufacture	139	13	30	90	29	3	.
25	130	151	26	6	338	Printers, Lithographers	66	2	12	49	6	1	.
.	9	11	3	1	24	Bookbinders	38	3	7	25	7	2	.
3	12	29	17	7	68	Others	52	12	4	31	19	5	5
						XVIII. Textile Fabrics.							
3	5	12	13	6	39	1. Cotton and Flax	251	73	25	186	76	32	5
1	10	18	12	3	44	2. Wool and Worsted	213	48	27	154	65	13	2
7	31	117	201	150	506	3. Silk[b]	1028	643	120	654	431	340	126
1	5	2	6	1	15	4. Hemp and Other Fibrous Materials	9	4	2	5	2	4	.
2	18	47	55	4	126	5. Mixed or Unspecified Materials	360	81	43	262	100	29	7
2	20	49	45	15	131	6. Bleaching, Printing, Dyeing, etc.	3	3	.	2	2	1	1
1	35	58	27	6	127	7. Dealers (Drapers and others)	88	35	3	55	47	16	2
						XIX. Dress.							
						1. Dress.							
3	56	114	55	17	245	Tailors	87	41	5	56	43	19	5
.	.	1	2	.	3	Milliners, Dressmakers	558	166	33	323	263	88	17
.	.	1	2	.	3	Shirt Makers, Seamstresses...	53	36	2	27	25	23	12
3	31	76	71	32	213	Boot, Shoe, Slipper, Patten, Clog—Makers	5	5	.	4	1	5	.
6	28	40	10	3	87	Other Workers	7	6	.	4	3	4	2
3	29	39	19	1	91	Dealers	55	38	2	29	41	14	7
						XX. Food, Tobacco, Drink, and Lodging.							
						1. Food.							
12	102	105	51	5	275	Workers	12	9	.	9	8	2	2
35	242	371	146	54	848	Dealers	88	180	2	48	111	78	29
						2. Tobacco.							
1	8	12	5	.	26	Tobacco Manufacture	266	49	48	211	55	1	.
.	7	10	2	1	20	Tobacconists	12	1	.	8	3	2	.
.	20	40	25	3	88	3. Makers of Spirituous Drinks	.	.	.	.	.	.	.
						4. Board, Lodging, etc.							
.	1	9	9	1	20	Coffee, Eating, Lodging. Boarding—House Keepers	16	41	.	.	20	26	11
.	6	121	85	9	221	Inn, Hotel—Keepers; Publicans, etc.	6	49	.	1	23	21	10
4	29	25	10	2	70	Cellarmen; Barmen; Others in Inn, Hotel, etc.—Serv.	88	4	.	67	22	3	.
.	.	6	4	.	10	Wine and Spirit Merchants, Agents	.	.	.	.	.	.	.
						XXI. Gas, Water, and Electricity Supply, and Sanitary Service.							
.	18	110	45	5	178	1. Gas, Water, Electricity	.	.	.	.	.	.	.
.	2	9	12	4	27	2. Sanitary Service	.	.	.	.	.	.	.
						XXII. Other, General, and Undefined Workers and Dealers.							
						1-4. About Animals; Sundry Industries; General Makers and Dealers; General Labourers, etc.							
2	12	31	25	6	76	General Shopkeepers, Dealers; Pawnbrokers ...	65	43	5	36	32	19	16
12	12	19	15	6	64	Costermongers, Hawkers, Street Sellers	1	7	.	1	4	2	1
2	71	152	155	24	404	General Labourers	.	.	.	.	.	.	.
.	16	81	54	8	159	Engine Drivers, Stokers, Firemen (not Railway, Marine, or Agricultural)	.	.	.	.	.	.	.
5	45	64	38	8	160	Others	43	12	3	35	9	7	1
						XXIII. Without Specified Occupations or Unoccupied.							
.	.	12	106	330	448	Retired from Business (not Army, Navy, Church, Medicine); Pensioners	25	149	.	1	5	43	125
.	5	20	43	61	129	Living on own means	164	413	.	11	91	201	271
2637	197	56	36	83	3009	Others aged 10 years and upwards (inclg. Students)	4295	12775	2785	2030	7651	3533	1068

[a] The figures include 141 Male and 266 Female "India Rubber, Gutta Percha—Workers."
[b] The figures include 171 Males and 1,536 Females engaged in "Silk—Weaving Processes."

COUNTY OF **WARWICK**—*continued.* AGGREGATE of URBAN DISTRICTS.
(Inclusive of 2 County Boroughs.)

TABLE 35.—OCCUPATIONS (Condensed List) of MALES and FEMALES AGED 10 YEARS and upwards at FIVE GROUPS OF AGES, 1901—*continued.*

Males.	Occupied and Unoccupied.	Females.
381092	All Ages.	414053
87883	Under 10 Years.	89437
293209	10 Years and upwards.	324616

Ages of Males 10 Years and upwards. 10-	15-	25-	45-	65 and upwards.	Total Males.	Occupations at Ages 10 Years and upwards.	Ages of Females 10 Years and upwards. Total Females. Unmarried	Married or Widowed.	10-	15-	25-	45-	65 and upwards.
39582	78322	110297	51976	13032	293209	... ... Total Occupied and Unoccupied	151397	173219	40077	88051	120240	58552	17696
29736	3319	1239	2480	4758	41532	... ... Retired or Unoccupied (Order XXIII.)	57535	142886	32820	25225	83716	43768	14892
9846	75003	109058	49496	8274	251677	... Engaged in Occupations (Orders I.—XXII.) ...	93862	30333	7257	62826	36524	14784	2804
						I. General or Local Government of the Country.							
219	594	769	219	10	1811	1. National Government	175	40	1	97	86	26	5
6	273	1007	273	22	1581	2. Local Government	230	34	.	75	168	20	1
						II. Defence of the Country.							
.	300	374	60	22	756	1. Army (at Home)	.	.	.	.	.	.	.
1	17	15	4	1	38	2. Navy and Marines (Ashore and in Port)	.	.	.	.	.	.	.
						III. Professional Occupations and their Subordinate Services.							
						1. Clerical.							
.	11	282	175	75	543	Clergymen, Priests, Ministers	.	.	.	.	.	.	.
1	15	73	60	20	169	Monks, Nuns, Scripture Readers; Church, Cemetery—Officers, etc.	157	21	.	16	93	52	17
						2. Legal.							
.	11	178	97	25	311	Barristers, Solicitors	.	.	.	.	.	.	.
39	321	244	75	6	685	Law Clerks	17	.	1	14	2	.	.
						3. Medical.							
.	16	284	128	44	472	Physicians, Surgeons, General Practitioners ...	3	.	.	.	2	1	.
.	.	.	.	.	.	Midwives	6	85	.	.	17	57	17
.	1	8	4	.	13	Sick Nurses, Invalid Attendants	799	679	.	214	640	502	122
.	54	105	59	11	229	Others	60	19	1	27	33	18	.
10	241	623	213	20	1107	4. Teaching	3,254	153	80	1,681	1,371	259	16
.	64	137	53	.	254	5. Literary and Scientific	17	3	.	5	11	3	1
.	82	122	70	14	288	6. Engineers and Surveyors	.	.	.	.	.	.	.
35	517	1014	386	83	2035	7 and 8. Art, Music, Drama, etc...	729	253	24	429	411	110	8
						IV. Domestic Offices or Services.							
						1. Domestic Indoor Service.							
14	136	121	41	5	317	In Hotels, Lodging and Eating Houses	568	51	12	375	201	26	5
43	173	119	53	8	396	Other Domestic Indoor Servants	21271	1921	1230	12636	6990	1982	354
21	589	991	575	106	2282	2. Domestic Outdoor Service	.	.	.	.	.	.	.
						3. Other Service.							
.	.	.	.	.	.	Charwomen	515	2790	7	151	1388	1504	255
2	22	46	17	3	90	Laundry and Washing Service	1628	2789	57	1024	1578	1431	327
8	203	609	394	90	1304	Others	587	585	4	268	511	319	70
						V. Commercial Occupations.							
.	482	2155	1090	181	3908	1. Merchants, Agents, and Accountants	55	41	.	30	39	17	10
344	3912	3113	943	132	8444	2. Commercial or Business Clerks	3852	78	139	2720	1012	58	1
41	535	945	333	41	1865	3 and 4. Dealers in Money; Insurance...	128	9	3	86	39	9	.
						VI. Conveyance of Men, Goods, and Messages.							
100	2555	4090	1539	91	8375	1. On Railways	42	22	.	18	25	20	1
						2. On Roads.							
24	703	1308	594	68	2697	Coachmen, Grooms (not Domestic); Cabmen ...	.	.	.	.	.	.	.
185	2401	3793	1319	107	7805	Carmen, Carriers, Carters, Waggoners (not Farm)...	1	10	.	.	2	7	2
8	246	521	192	17	984	Others	2	8	.	2	1	7	.
5	201	322	170	32	730	3. On Seas, Rivers, and Canals	6	13	1	9	7	7	.
1	19	60	28	3	111	4. In Docks, Harbours, etc.	.	.	.	.	.	.	.
						5. In Storage, Porterage, and Messages.							
3003	1328	602	479	107	5519	Messengers, Porters, Watchmen (not Rlwy. or Govt.)	359	.	244	111	4	.	.
32	400	542	241	42	1257	Others	517	41	34	384	148	19	3
						VII. Agriculture.							
						1. On Farms, Woods, and Gardens.							
.	13	129	152	51	345	Farmers, Graziers	5	18	.	.	5	12	6
6	53	36	3	.	98	Farmers', Graziers'—Sons, Daughters, or other Relatives assisting in the work of the Farm	15	.	2	9	2	1	1
.	7	23	28	8	66	Farm Bailiffs, Foremen	.	.	.	.	.	.	.
.	.	17	15	6	38	Shepherds	.	.	.	.	.	.	.
6	53	97	78	15	249	Agricultural Labourers, Farm Servants—distinguished as in charge of Cattle	4	5	.	1	4	3	1
40	146	122	69	6	383	Agricultural Labourers, Farm Servants—distinguished as in charge of Horses	.	.	.	.	.	.	.
50	248	254	253	105	910	Agricultural Labourers, Farm Servants—not otherwise distinguished	4	2	.	1	2	3	.
20	276	576	627	297	1796	Gardeners (not Dom.); Nursymn., Seedsmn., Florists	55	35	2	46	25	15	2
.	11	17	14	5	47	Others	.	.	.	.	.	.	.
						VIII. Fishing.							
.	.	.	.	.	.	1. In Fishing	.	.	.	.	.	.	.
						IX. In and About, and Dealing in the Products of, Mines and Quarries.							
						1 and 2. Mines and Quarries.							
52	870	1230	372	27	2551	Coal and Shale Mine—Workers[a]	1	.	.	.	1	.	.
14	134	232	134	25	539	Other Workers	23	9	.	23	8	1	.
3	95	414	320	94	926	Dealers	7	50	.	2	16	26	13
						X. Metals, Machines, Implements, & Conveyances.							
121	1155	1275	368	44	2963	1. Iron and Steel Manufacture	.	.	.	.	.	.	.
.	14	35	14	3	66	2. Manufacture of Other, Mixed, or Unspecified Metals	.	.	.	.	.	.	.
						3. Engineering, and Machine Making.							
71	891	1349	568	59	2938	Ironfounders	25	12	.	21	12	4	.
39	880	1467	877	137	3400	Blacksmiths, Strikers	.	2	.	.	.	1	1
92	1965	2254	703	81	5095	Erectors, Fitters, Turners	.	.	.	.	.	.	.
355	4236	5554	2028	218	12421	Others	402	86	30	347	98	13	.
175	1791	2408	1008	137	5519	4. Tools	3119	1021	356	2263	1157	334	30
21	222	202	94	9	548	5. Types, Dies, Medals, Coins	36	4	6	27	7	.	.
62	996	1788	1088	219	4153	6. Arms	92	46	6	77	29	24	2
1235	9437	10925	4349	576	26522	7. Miscellaneous Metal Trades	11713	4210	1056	9916	3924	936	91
.	28	33	42	11	114	8. Ships and Boats	1	2	.	1	1	1	.
456	5608	6672	1704	169	14609	9. Vehicles	2004	352	156	1737	417	44	2
22	266	551	303	65	1207	10. Dealers	175	142	13	91	116	87	10

[a] The figures for the Males comprise 1687 "Hewers"; 543 "Other Workers below ground"; and 321 "Workers above ground."

COUNTY OF **WARWICK**—*continued.* AGGREGATE OF URBAN DISTRICTS—*continued.*
(Inclusive of 2 County Boroughs.)

TABLE 35.—OCCUPATIONS (Condensed List) of MALES and FEMALES AGED 10 YEARS and upwards at FIVE GROUPS of AGES, 1901—*continued.*

Ages of Males 10 Years and upwards.						Occupations at Ages 10 Years and upwards.	Ages of Females 10 Years and upwards.						
							Total Females.						
10–	15–	25–	45–	65 and upwards.	Total Males.		Unmarried.	Married or Widowed.	10–	15–	25–	45–	65 and upwards.
						XI. Precious Metals, Jewels, Watches, Instruments, and Games.							
						1-5. Prec. Metals, Jewelr.; Watches, Instrmts.; Games.							
494	2933	2592	1267	148	7434	Goldsmiths, Silversmiths, Jewellers	3040	409	415	2279	619	131	5
34	379	1069	1065	216	2763	Watchmakers, Clockmakers	936	55	113	679	181	14	4
134	1409	1541	587	117	3788	Others	1269	204	133	950	312	67	11
						XII. Building and Works of Construction.							
						1. House Building, etc.							
72	1526	2290	1351	295	5534	Carpenters, Joiners	.	.	.	.	.	.	.
25	1651	3525	1766	225	7192	Bricklayers, Bricklayers' Labourers	.	.	.	.	.	.	.
7	178	244	189	26	644	Masons, Masons' Labourers...	.	2	.	.	1	.	1
47	1037	2082	1030	133	4329	Painters, Decorators, Glaziers	6	2	.	5	2	1	.
79	696	517	183	20	1495	Plumbers	.	2	.	.	.	.	2
44	855	1723	1017	175	3814	Others	.	7	.	.	.	6	1
4	349	939	626	111	2029	2. Other Works of Construction, and Roads...	.	.	.	.	.	.	.
						XIII. Wood, Furniture, Fittings, and Decorations.							
						1 and 2. Furniture, Fittings, etc.; Wood and Bark.							
101	1230	1181	521	101	3134	Cabinet Makers; French Polishers; Upholsterers...	1288	522	101	1065	481	146	17
59	506	760	334	54	1713	Other Workers in Furniture, Fittings, etc.	328	95	36	236	107	40	4
65	814	1124	622	146	2771	Workers in Wood and Bark	121	57	10	87	56	24	1
2	125	385	236	44	792	Dealers	65	102	1	42	49	59	16
						XIV. Brick, Cement, Pottery, and Glass.							
						1. Brick, Cement, Pottery, and Glass.							
105	525	542	188	37	1397	Brick, Plain Tile, Terra Cotta—Makers	90	4	18	71	2	3	.
58	333	600	363	51	1405	Glass Manufacture	191	41	21	145	54	9	3
6	82	138	77	12	315	Others	110	57	9	67	56	33	2
						XV. Chemicals, Oil, Grease, Soap, Resin, etc.							
						1 and 3. Colouring Matter; Drugs, Chemicals, etc.							
10	223	297	131	31	692	Chemists, Druggists	131	19	11	91	35	12	1
8	68	142	62	13	293	Others	199	14	17	151	39	4	2
16	209	346	98	10	679	2. Explosives and Matches	1215	189	94	982	263	62	3
						4. Oil, Grease, Soap, Resin, etc.							
38	445	567	188	22	1260	Workers	815	104	68	705	134	11	1
1	22	76	39	11	149	Dealers	8	12	1	3	8	7	1
						XVI. Skins, Leather, Hair, and Feathers.							
108	661	1088	630	71	2558	1 and 2. Skins and Leather; Saddlery and Harness ...	1642	342	240	1159	435	138	12
14	66	146	136	28	390	3. Hair and Feathers	285	196	25	214	164	69	9
.	17	56	47	2	122	4. Dealers in Skins, Leather, Hair, and Feathers	20	8	2	7	14	2	3
						XVII. Paper, Prints, Books, and Stationery.							
						1 and 2. Paper and Stationery; Prints and Books.							
15	40	63	38	9	165	Paper Box, Bag—Makers; Stationery Manufacture	2123	334	292	1413	600	135	17
284	1225	1374	457	62	3402	Printers, Lithographers	682	39	101	497	106	16	1
6	75	95	53	6	235	Bookbinders	357	43	56	250	71	21	2
56	297	533	293	58	1237	Others	749	249	68	486	273	143	28
						XVIII. Textile Fabrics.							
6	32	27	19	6	90	1. Cotton and Flax	380	97	47	279	106	37	8
7	62	106	27	7	209	2. Wool and Worsted	314	82	36	238	99	20	3
13	59	143	224	167	606	3. Silk	1343	816	142	883	549	418	167
13	57	79	69	16	234	4. Hemp and Other Fibrous Materials	90	52	8	61	43	24	6
5	32	86	65	6	194	5. Mixed or Unspecified Materials	756	147	105	516	197	73	12
2	41	78	72	17	210	6. Bleaching, Printing, Dyeing, etc.	53	25	2	34	25	12	5
34	532	717	238	37	1558	7. Dealers (Drapers and others)	1344	256	56	869	520	138	17
						XIX. Dress.							
						1. Dress.							
77	674	1248	646	187	2832	Tailors	1969	909	169	1324	957	357	71
1	2	6	7	.	16	Milliners, Dressmakers	6112	1727	303	3449	2939	1007	141
1	13	19	11	1	45	Shirt Makers, Seamstresses...	1470	541	130	901	519	324	137
49	373	977	791	323	2513	Boot, Shoe, Slipper, Patten, Clog—Makers	241	127	21	148	121	72	6
87	551	1068	550	106	2362	Other Workers	2701	1087	297	1958	1078	388	67
22	330	513	209	31	1108	Dealers	522	370	14	294	361	185	38
						XX. Food, Tobacco, Drink, and Lodging.							
						1. Food.							
73	1091	1302	472	66	3004	Workers	762	134	70	557	208	53	8
245	2681	4369	1877	375	9547	Dealers	1431	2098	38	823	1390	1038	240
						2. Tobacco.							
2	17	28	12	.	59	Tobacco Manufacture	416	64	68	328	81	3	.
1	45	126	77	13	262	Tobacconists	149	140	6	99	112	56	16
2	176	442	245	29	894	3. Makers of Spirituous Drinks	1	1	.	1	1	.	.
						4. Board, Lodging, etc.							
.	16	172	158	30	376	Coffee, Eating, Lodging, Boarding—House Keepers	348	726	.	37	383	504	150
.	54	1206	728	82	2070	Inn, Hotel—Keepers; Publicans, etc.	74	552	.	25	286	263	52
57	804	734	140	18	1753	Cellarmen; Barmen; Others in Inn, Hotel, etc.—Serv.	1531	131	17	1046	560	37	2
.	9	69	41	14	133	Wine and Spirit Merchants, Agents	2	3	.	1	3	.	1
						XXI. Gas, Water, and Electricity Supply, and Sanitary Service.							
4	281	1184	501	51	2021	1. Gas, Water, Electricity	.	.	.	.	.	.	.
3	62	190	111	29	395	2. Sanitary Service	.	1	.	.	.	1	.
						XXII. Other, General, and Undefined Workers and Dealers.							
						1-4. About Animals; Sundry Industries; General Makers and Dealers; General Labourers, etc.							
17	136	301	198	53	705	General Shopkeepers, Dealers; Pawnbrokers ...	877	676	61	526	531	347	88
70	243	419	275	72	1079	Costermongers, Hawkers, Street Sellers	102	275	11	67	144	124	31
66	1562	2904	1809	336	6677	General Labourers	1	1	.	1	1	.	.
15	397	1183	535	53	2183	Engine Drivers, Stokers, Firemen (not Railway, Marine, or Agricultural)	.	.	.	.	.	.	.
130	878	1095	700	129	2932	Others	2514	541	359	1843	645	191	17
						XXIII. Without Specified Occupations or Unoccupied.							
.	21	215	1391	3197	4854	Retired from Business (not Army, Navy, Church, Medicine); Pensioners	413	1124	.	17	97	430	993
.	47	280	522	693	1542	Living on own means	2493	3887	.	152	1109	2497	2622
29736	3251	714	567	868	35136	Others aged 10 years and upwards (inclg. Students)	54629	137875	32820	25056	82510	40841	11277

COUNTY OF **WARWICK**—*continued.* AGGREGATE of RURAL DISTRICTS.

TABLE 35.—OCCUPATIONS (Condensed List) of MALES and FEMALES AGED 10 YEARS and upwards at FIVE GROUPS of AGES, 1901—*continued.*

MALES.	OCCUPIED AND UNOCCUPIED.	FEMALES.
72087	ALL AGES.	72672
16820	UNDER 10 YEARS.	16745
55267	10 YEARS AND UPWARDS.	55927

Ages of Males 10 Years and upwards. 10–	15–	25–	45–	65 and upwards.	Total Males.	Occupations at Ages 10 Years and upwards.	Ages of Females 10 Years and upwards. Total Females. Unmarried.	Married or Widowed.	10–	15–	25–	45–	65 and upwards.
8112	13224	17962	11274	4695	55267	... ... TOTAL OCCUPIED AND UNOCCUPIED	25313	30614	7591	12048	19099	12008	5181
6128	721	458	676	1438	9421	... ... Retired or Unoccupied (Order XXIII.)	13297	27259	6642	4996	14778	9696	4444
1984	12503	17504	10598	3257	45846	... Engaged in Occupations (Orders I.—XXII.) ...	12016	3355	949	7052	4321	2312	737
						I. GENERAL OR LOCAL GOVERNMENT OF THE COUNTRY.							
27	66	96	40	13	242	1. National Government	76	53	1	41	34	44	9
.	20	115	78	12	225	2. Local Government	17	24	.	8	26	7	.
						II. DEFENCE OF THE COUNTRY.							
.	216	99	22	5	342	1. Army (at Home)	.	.	.	.	.	.	.
.	.	4	2	.	6	2. Navy and Marines (Ashore and in Port)	.	.	.	.	.	.	.
						III. PROFESSIONAL OCCUPATIONS AND THEIR SUBORDINATE SERVICES.							
						1. Clerical.							
.	1	94	118	61	274	Clergymen, Priests, Ministers	.	.	.	.	.	.	.
.	7	16	18	6	47	Monks, Nuns, Scripture Readers; Church, Cemetery—Officers, etc.	185	2	.	11	89	56	31
						2. Legal.							
.	2	37	22	5	66	Barristers, Solicitors	.	.	.	.	.	.	.
1	29	14	5	1	50	Law Clerks	1	.	.	.	1	.	.
						3. Medical.							
.	1	43	32	7	83	Physicians, Surgeons, General Practitioners ...	1	.	.	.	1	.	.
.	.	.	.	.	.	Midwives	1	20	.	.	2	12	7
.	.	1	.	.	1	Sick Nurses, Invalid Attendants	183	101	.	54	125	83	22
.	5	14	9	2	30	Others	6	.	.	2	3	1	.
3	59	137	63	4	266	4. Teaching	767	114	40	428	323	90	.
.	5	9	4	1	19	5. Literary and Scientific	3	1	.	.	1	3	.
.	5	25	14	1	45	6. Engineers and Surveyors	.	.	.	.	.	.	.
.	29	56	24	7	116	7 and 8. Art, Music, Drama, etc...	37	22	.	21	27	8	3
						IV. DOMESTIC OFFICES OR SERVICES.							
						1. Domestic Indoor Service.							
1	13	.	1	.	15	In Hotels, Lodging and Eating Houses	43	1	1	29	14	.	.
34	181	147	29	2	393	Other Domestic Indoor Servants	6321	365	546	3732	1792	517	99
58	659	931	389	95	2132	2. Domestic Outdoor Service	.	.	.	.	.	.	.
						3. Other Service.							
.	.	.	.	.	.	Charwomen	73	305	.	15	110	183	70
1	3	3	4	.	11	Laundry and Washing Service	373	598	12	175	314	356	114
.	13	49	17	6	85	Others	93	59	.	38	63	42	9
						V. COMMERCIAL OCCUPATIONS.							
.	18	132	91	12	253	1. Merchants, Agents, and Accountants	2	2	.	.	2	2	.
21	238	182	52	4	497	2. Commercial or Business Clerks	73	1	1	49	21	3	.
.	53	78	38	1	170	3 and 4. Dealers in Money; Insurance...	3	.	.	.	3	.	.
						VI. CONVEYANCE OF MEN, GOODS, AND MESSAGES.							
12	369	559	271	20	1231	1. On Railways	2	3	.	2	2	.	1
						2. On Roads.							
27	192	222	76	9	526	Coachmen, Grooms (not Domestic); Cabmen ...	.	.	.	.	.	.	.
41	210	349	166	34	800	Carmen, Carriers, Carters, Waggoners (not Farm)...	1	11	.	.	2	7	3
.	5	27	16	1	49	Others	.	.	.	.	.	.	.
11	66	69	58	8	212	3. On Seas, Rivers, and Canals	3	12	2	2	5	5	1
.	3	20	20	4	47	4. In Docks, Harbours, etc.	.	.	.	.	.	.	.
						5. In Storage, Porterage, and Messages.							
175	96	29	9	2	311	Messengers, Porters, Watchmen (not Rlwy. or Govt.)	5	.	4	1	.	.	.
4	20	17	11	4	56	Others	21	1	.	12	9	1	.
						VII. AGRICULTURE.							
						1. On Farms, Woods, and Gardens.							
.	74	957	1092	432	2555	Farmers, Graziers	34	172	.	1	31	100	74
55	569	370	19	3	1016	Farmers', Graziers'—Sons, Daughters, or other Relatives assisting in the work of the Farm	101	2	2	51	39	10	1
.	16	124	117	23	280	Farm Bailiffs, Foremen	.	.	.	.	.	.	.
3	33	186	210	52	484	Shepherds	.	.	.	.	.	.	.
52	392	546	340	59	1389	Agricultural Labourers, Farm Servants—distinguished as in charge of Cattle	19	13	1	12	7	12	.
280	672	807	337	50	2146	Agricultural Labourers, Farm Servants—distinguished as in charge of Horses	.	.	.	.	.	.	.
323	1232	1314	1439	860	5168	Agricultural Labourers, Farm Servants—not otherwise distinguished	15	22	2	8	7	11	9
39	230	371	287	151	1078	Gardeners (not Dom.), Nursymn., Seedsmn., Florists	5	5	.	1	4	3	2
3	46	137	119	42	347	Others	1	3	.	1	2	.	1
						VIII. FISHING.							
.	1	.	.	.	1	1. In Fishing	.	.	.	.	.	.	.
						IX. IN AND ABOUT, AND DEALING IN THE PRODUCTS OF, MINES AND QUARRIES.							
						1 and 2. Mines and Quarries.							
289	2242	2600	946	102	6179	Coal and Shale Mine—Workers[a]	1	.	.	1	.	.	.
16	251	481	216	32	996	Other Workers	.	.	.	.	.	.	.
1	19	65	79	14	178	Dealers	2	8	.	.	3	6	1
						X. METALS, MACHINES, IMPLEMENTS, & CONVEYANCES.							
.	4	17	4	.	25	1. Iron and Steel Manufacture	.	.	.	.	.	.	.
.	.	.	.	.	.	2. Manufacture of Other, Mixed, or Unspecified Metals	.	.	.	.	.	.	.
						3. Engineering, and Machine Making.							
2	28	32	12	2	76	Ironfounders	.	.	.	.	.	.	.
8	204	254	176	34	676	Blacksmiths, Strikers	1	3	.	.	.	3	1
2	51	69	27	.	149	Erectors, Fitters, Turners	.	.	.	.	.	.	.
7	61	120	50	11	249	Others	1	.	.	.	1	.	.
14	104	153	105	24	400	4. Tools	283	156	30	182	135	71	21
.	1	5	1	.	7	5. Types, Dies, Medals, Coins	.	.	.	.	.	.	.
.	7	6	7	3	23	6. Arms	1	.	.	1	.	.	.
3	33	67	36	8	147	7. Miscellaneous Metal Trades	6	2	2	3	2	1	.
.	11	12	10	2	35	8. Ships and Boats	.	.	.	.	.	.	.
27	319	308	98	24	776	9. Vehicles	27	8	1	23	8	2	1
.	18	35	18	6	77	10. Dealers	1	1	.	.	2	.	.

[a] The figures for the Males comprise 3973 "Hewers"; 1,424 "Other workers below ground"; and 782 "Workers above ground."

TABLE 35.—OCCUPATIONS (Condensed List) of MALES and FEMALES AGED 10 YEARS and upwards at FIVE GROUPS of AGES, 1901—*continued.*

Ages of Males 10 Years and upwards.						Occupations at Ages 10 Years and upwards.	Ages of Females 10 Years and upwards.						
							Total Females.						
10-	15-	25-	45-	65 and upwards.	Total Males.		Unmarried.	Married or Widowed.	10-	15-	25-	45-	65 and upwards.
						XI. Precious Metals, Jewels, Watches, Instruments, and Games.							
						1-5. Prec^s. Metals, Jewels.; Watches, Instrmts.; Games.							
.	25	31	26	2	84	Goldsmiths, Silversmiths, Jewellers	9	.	.	4	5	.	.
.	15	23	25	3	66	Watchmakers, Clockmakers	5	.	1	4	.	.	.
14	72	77	27	.	190	Others	51	15	12	35	12	5	2
						XII. Building and Works of Construction.							
						1. House Building, etc.							
22	307	395	271	94	1089	Carpenters, Joiners	.	1	.	.	.	.	1
9	415	540	261	55	1280	Bricklayers, Bricklayers' Labourers	.	.	.	.	.	.	.
1	15	35	37	14	102	Masons, Masons' Labourers...	.	.	.	.	.	.	.
10	145	159	85	12	411	Painters, Decorators, Glaziers	.	1	.	.	.	1	.
1	24	46	25	6	102	Plumbers	.	.	.	.	.	.	.
1	61	97	96	24	279	Others	.	.	.	.	.	.	.
8	81	179	251	131	650	2. Other Works of Construction, and Roads...	.	.	.	.	.	.	.
						XIII. Wood, Furniture, Fittings, and Decorations.							
						1 and 2. Furniture, Fittings, etc.; Wood and Bark.							
.	27	18	10	2	57	Cabinet Makers; French Polishers; Upholsterers...	2	4	.	2	1	1	2
1	7	12	11	2	33	Other Workers in Furniture, Fittings, etc.	1	1	.	1	1	.	.
2	39	84	42	19	186	Workers in Wood and Bark	5	1	2	2	1	.	1
.	6	7	12	5	30	Dealers	.	1	.	.	.	1	.
						XIV. Brick, Cement, Pottery, and Glass.							
						1. Brick, Cement, Pottery, and Glass.							
42	158	169	78	17	464	Brick, Plain Tile, Terra Cotta—Makers	32	2	2	30	1	1	.
.	.	4	3	1	8	Glass Manufacture	7	2	1	7	1	.	.
32	169	249	92	21	563	Others	29	8	5	23	3	4	2
						XV. Chemicals, Oil, Grease, Soap, Resin, etc.							
						1 and 3. Colouring Matter; Drugs, Chemicals, etc.							
2	10	22	12	3	49	Chemists, Druggists	.	1	.	.	.	.	1
.	4	7	1	1	13	Others	.	.	.	.	.	.	.
.	.	.	.	.	.	2. Explosives and Matches	.	1	.	1	.	.	.
						4. Oil, Grease, Soap, Resin, etc.							
1	4	12	3	1	21	Workers'	25	.	4	20	1	.	.
1	4	6	4	2	17	Dealers	.	1	.	.	.	.	1
						XVI. Skins, Leather, Hair, and Feathers.							
2	29	40	21	10	102	1 and 2. Skins and Leather; Saddlery and Harness ...	17	7	1	12	10	.	1
.	.	2	1	.	3	3. Hair and Feathers	2	.	.	1	1	.	.
.	.	.	.	.	.	4. Dealers in Skins, Leather, Hair, and Feathers	.	1	.	.	.	1	.
						XVII. Paper, Prints, Books, and Stationery.							
						1 and 2. Paper and Stationery; Prints and Books.							
.	3	1	.	.	4	Paper Box, Bag—Makers; Stationery Manufacture	67	19	5	60	18	3	.
5	35	31	12	3	86	Printers, Lithographers	2	.	.	1	1	.	.
1	1	1	.	.	3	Bookbinders	.	.	.	.	.	.	.
7	32	50	37	10	136	Others	49	23	1	31	25	13	2
						XVIII. Textile Fabrics.							
1	2	4	5	2	14	1. Cotton and Flax	116	13	20	88	18	2	1
.	.	.	1	.	1	2. Wool and Worsted	70	3	11	52	9	1	.
.	6	16	30	26	78	3. Silk	308	141	29	214	86	76	44
4	6	5	5	4	24	4. Hemp and Other Fibrous Materials	.	2	.	.	1	1	.
6	14	16	11	4	51	5. Mixed or Unspecified Materials	165	35	74	344	61	17	4
1	7	6	1	.	15	6. Bleaching, Printing, Dyeing, etc.	2	1	.	2	1	.	.
5	39	56	26	5	131	7. Dealers (Drapers and others)	95	18	7	60	25	18	3
						XIX. Dress.							
						1. Dress.							
33	65	61	70	29	258	Tailors	95	39	7	83	20	16	8
.	.	.	.	.	.	Milliners, Dressmakers	886	275	41	512	407	153	48
1	.	.	.	.	1	Shirt Makers, Seamstresses...	59	68	1	16	37	54	19
32	75	106	143	93	449	Boot, Shoe, Slipper, Patten, Clog—Makers	37	7	6	31	4	2	1
33	196	314	102	9	654	Other Workers	410	138	66	302	135	41	4
1	9	30	15	3	58	Dealers	15	9	.	9	5	7	3
						XX. Food, Tobacco, Drink, and Lodging.							
						1. Food.							
						Workers	3	5	.	2	.	4	2
31	250	209	84	14	588	Dealers	138	204	3	62	94	125	58
49	305	499	276	74	1203	2. Tobacco.							
						Tobacco Manufacture	.	.	.	.	.	.	.
.	.	.	.	.	.	Tobacconists	4	4	.	2	2	3	1
1	.	3	1	1	6	3. Makers of Spirituous Drinks	.	.	.	.	.	.	.
3	16	31	25	8	83	4. Board, Lodging, etc.							
						Coffee, Eating, Lodging, Boarding—House Keepers	13	24	.	1	13	17	6
.	.	5	7	3	15	Inn, Hotel—Keepers; Publicans, etc.	13	114	.	2	37	66	22
.	6	214	190	34	444	Cellarmen; Barmen; Others in Inn, Hotel, etc.—Serv.	108	2	1	75	33	1	.
1	28	16	3	.	48	Wine and Spirit Merchants, Agents	1	1	.	.	1	.	1
.	3	13	9	2	27								
						XXI. Gas, Water, and Electricity Supply, and Sanitary Service.							
						1. Gas, Water, Electricity	.	.	.	.	.	.	.
.	21	65	24	1	111	2. Sanitary Service	.	.	.	.	.	.	.
1	9	17	16	5	48								
						XXII. Other, General, and Undefined Workers and Dealers.							
						1-4. About Animals; Sundry Industries; General Makers and Dealers; General Labourers, etc.							
.	13	21	19	9	62	General Shopkeepers, Dealers; Pawnbrokers ...	45	50	.	25	26	26	18
12	10	25	26	13	86	Costermongers, Hawkers, Street Sellers	3	17	.	1	10	8	1
56	392	548	460	200	1656	General Labourers	1	2	.	1	1	1	.
4	106	252	114	14	490	Engine Drivers, Stokers, Firemen (not Railway, Marine, or Agricultural)	.	.	.	.	.	.	.
7	35	65	48	5	160	Others	38	4	4	30	4	4	.
						XXIII. Without Specified Occupations or Unoccupied.							
.	18	162	384	810	1374	Retired from Business (not Army, Navy, Church, Medicine); Pensioners	273	194	.	11	103	173	180
.	14	104	160	238	516	Living on own means	541	862	.	31	219	477	676
6128	689	192	132	390	7531	Others aged 10 years and upwards (incl. students	12483	26203	6612	4954	14456	9016	3588

COUNTY OF **WARWICK**—*continued.*

TABLE 35A.—GROUPED OCCUPATIONS of MALES and FEMALES AGED 10 YEARS and UPWARDS, in COUNTY BOROUGHS, in MUNICIPAL BOROUGHS, and in other URBAN DISTRICTS with POPULATIONS exceeding 5,000; also PROPORTIONS of CHILDREN of 10 and under 14 YEARS of AGE, and of MARRIED or WIDOWED WOMEN engaged in OCCUPATIONS, and PROPORTION of FEMALE DOMESTIC SERVANTS to SEPARATE OCCUPIERS or FAMILIES, 1901.

NOTE.—The Occupations for the County Boroughs of Birmingham and Coventry, and for Aston Manor Urban District, are given in greater detail in Table 35.

MALES:

Males Aged 10 & under 14 Years.		County Boroughs (C.B.), Municipal Boroughs (M.B.), and other Urban Districts (U.D.).	Males Aged 10 Years and upwards.																		
Engaged in Occupations.	Proportion per cent. Engaged in Occupations to Total.		Total Occupied and Unoccupied.	XXIII. Retired or Unoccupied.	I.-XXII. Engaged in Occupations.	V. 2. Commercial or Business Clerks.	VI. Conveyance of Men, Goods, and Messages.	IX. 1. Coal and Shale Miners.	X. 3. Engineering and Machine Making.	X. 4-7. Tools; Dies, etc.; Arms; Miscellaneous Metal Trades.	X. 9. Cycles, Coaches, and other Vehicles.	XI. 1, 2. Goldsmiths, Silversmiths, Jewellers; Watchmakers, Clockmakers.	XII. Building and Works of Construction.	XIII. Wood, Furniture, Fittings, and Decorations.	XIV. Brick, Cement, Pottery, and Glass.	XV. Chemicals, Oil, Grease, Soap, Resin, etc.	XVI. Skins, Leather, Hair, Feathers.	XVII. Paper, Prints, Books, & Stationery.	XIX. Dress.	XX. Food, Tobacco, Drink, and Lodging.	All Other Occupations.
415	13·6	ASTON MANOR (U.D.)	28,367	3,483	24,884	1,079	1,707	13	2,502	5,048	1,196	2,154	2,061	711	206	925	221	439	765	1,748	4,109
2,637	12·6	BIRMINGHAM, CITY OF (C.B.)	193,633	25,728	167,905	5,548	19,321	38	17,628	30,106	7,294	5,741	16,205	6,630	1,736	1,477	2,450	3,606	5,996	11,672	32,457
303	10·8	COVENTRY, CITY OF (C.B.)	25,841	3,586	22,255	709	1,504	65	1,960	807	5,541	1,959	2,002	323	82	279	62	450	642	1,578	4,292
51	8·3	ERDINGTON (U.D.)	5,949	1,301	4,648	329	362	4	265	403	85	111	503	89	41	120	28	89	109	308	1,802
126	12·3	NUNEATON AND CHILVERS COTON (U.D.)	9,471	1,276	8,195	139	[a] 855	2,326	320	9	60	12	697	68	[b] 779	35	101	60	[c] 458	408	[d] 1,868
45	5·0	ROYAL LEAMINGTON SPA (M.B.)	8,493	1,779	6,714	160	1,037	—	149	95	133	48	1,015	226	27	47	36	159	378	817	2,387
36	5·2	RUGBY (U.D.) ...	6,752	1,599	5,153	130	1,365	2	581	24	77	17	888	82	29	13	17	83	185	369	1,291
30	7·8	STRATFORD ON AVON (M.B.)	3,126	707	2,419	63	380	—	70	17	36	12	291	83	56	25	26	45	92	382	841
26	4·9	SUTTON COLDFIELD (M.B.)	5,029	919	4,110	194	352	—	108	175	41	118	688	65	29	29	55	36	93	317	1,810
32	6·5	WARWICK (M.B.)...	4,453	841	3,612	66	435	4	239	51	120	15	462	126	21	102	25	65	118	376	1,387

FEMALES:

Females Aged 10 & under 14 Years.		County Boroughs (C.B.), Municipal Boroughs (M.B.), and other Urban Districts (U.D.).	Females Aged 10 Years and upwards.																		
Engaged in Occupations.	Proportion per cent. Engaged in Occupations to Total.		Total Occupied and Unoccupied.	XXIII. Retired or Unoccupied.	I.-XXII. Engaged in Occupations.		III. 4. Teaching.	IV. 1. Domestic Indoor Servants (not in Hotels, etc.).	IV. 3. Charwomen.	IV. 3. Laundry and Washing Service.	X. 4-7. Tools; Dies, etc.; Arms; Miscellaneous Metal Trades.	XV. Chemicals, Oil, Grease, Soap, Resin, etc.	XVI. Skins, Leather, Hair, and Feathers.	XVII. Paper, Prints, Books, & Stationery.	XVIII. 1-5. Textile Manufactures.	XIX. Tailoresses, Milliners, Dressmakers, Shirtmakers, Seamstresses.	XX. Food, Tobacco, Drink, and Lodging.	All Other Occupations.	Proportion per cent. of Married or Widowed engaged in Occupations.	Proportion per cent. of Domestic Servants to total number of Separate Occupiers or Families.
					Unmarried.	Married or Widowed.															
233	7·3	ASTON MANOR (U.D.)	31,453	19,587	9,273	2,593	379	1,041	185	304	2,174	982	228	366	68	1,417	748	3,974	15·4	6·3
1,737	8·3	BIRMINGHAM, CITY OF (C.B.)	210,515	127,399	61,559	21,557	1,870	12,281	2,414	2,463	17,897	1,208	2,205	3,751	457	7,903	5,742	24,925	19·0	11·2
224	8·2	COVENTRY, CITY OF (C.B.)	28,200	17,821	7,918	2,461	359	1,714	270	297	96	297	29	325	2,710	941	821	2,520	15·6	10·9
23	3·5	ERDINGTON (U.D.)	6,991	4,929	1,711	351	128	863	40	115	59	56	6	22	3	165	91	514	10·0	27·2
72	6·6	NUNEATON AND CHILVERS COTON (U.D.)	8,943	6,234	2,163	546	114	430	43	56	—	93	14	12	[f] 608	556	129	[g] 654	10·6	8·3
40	4·0	ROYAL LEAMINGTON SPA (M.B.)	14,122	8,184	4,750	1,188	183	3,035	137	562	1	4	5	47	14	773	424	753	20·2	47·4
23	3·5	RUGBY (U.D.) ...	6,731	4,679	1,717	335	87	917	38	144	—	—	3	14	5	308	145	391	9·5	25·7
16	4·6	STRATFORD ON AVON (M.B.)	3,603	2,429	927	247	64	507	43	84	1	1	—	3	—	172	122	177	13·9	26·8
14	2·6	SUTTON COLDFIELD (M.B.)	6,428	4,214	1,875	339	112	1,331	39	155	6	7	1	14	—	173	113	263	11·1	42·6
15	3·2	WARWICK (M.B.)...	4,931	3,284	1,241	406	68	652	68	156	6	58	1	16	2	228	154	238	15·4	24·2

[a] Including 521 workers "On Railways."
[b] Including 711 "Brick, Plain Tile, Terra-Cotta—Makers."
[c] Including 204 engaged in "Felt Hat Manufacture."
[d] Including 218 "Stone—Quarriers, Cutters, Dressers."
[e] Including 1,032 workers "On Railways."
[f] Including 295 engaged in "Silk Manufacture."
[g] Including 236 engaged in "Felt Hat Manufacture."

COUNTY OF **WARWICK**—*continued.*

TABLE 36.—BIRTHPLACES of MALES and FEMALES enumerated in the ANCIENT COUNTY, in the CITIES of BIRMINGHAM and COVENTRY, and in the URBAN DISTRICT of ASTON MANOR in which the Population exceeds 50,000 Persons, 1901.

NOTE.—This Table should be read thus:—Of the 433,384 Males enumerated in Warwick, 306,092 were born in Warwick, 24,694 in Stafford, etc. The Counties in this Table are the Ancient or Geographical Counties; London consisting of the Metropolitan parts of the Ancient Counties of Surrey, Kent, and Middlesex.

PLACE OF BIRTH.	ENUMERATED IN							
	COUNTY OF WARWICK.*		ASTON MANOR (U.D.)		BIRMINGHAM, CITY OF* (C.B.)		COVENTRY, CITY OF (C.B.)	
	Males.	Females.	Males.	Females.	Males.	Females.	Males.	Females.
TOTAL	433,384	464,451	37,009	40,317	252,084	270,120	33,876	36,102
LONDON	7,310	8,045	597	696	4,328	4,565	773	710
SOUTH EASTERN COUNTIES	4,416	4,804	262	286	2,091	2,170	351	336
SURREY (Ex. Metropolitan)	766	786	36	29	280	301	60	51
KENT (Ex. Metropolitan)	995	1,191	74	82	510	594	92	71
SUSSEX	585	623	28	48	268	256	46	44
HAMPSHIRE	1,164	1,304	62	78	610	633	98	113
BERKSHIRE	906	900	62	49	423	386	55	57
SOUTH MIDLAND COUNTIES	14,091	14,007	654	596	5,530	4,809	1,106	1,114
MIDDLESEX (Ex. Metropolitan)	706	705	66	61	353	366	53	62
HERTFORDSHIRE	551	522	36	41	217	206	53	38
BUCKINGHAMSHIRE	1,184	1,193	56	57	480	446	89	72
OXFORDSHIRE	5,429	5,036	229	205	2,321	1,793	398	355
NORTHAMPTONSHIRE	4,757	5,073	185	158	1,472	1,331	362	454
HUNTINGDONSHIRE	250	292	13	8	127	110	25	16
BEDFORDSHIRE	724	696	39	39	308	304	85	84
CAMBRIDGESHIRE	490	490	30	27	252	223	41	33
EASTERN COUNTIES	2,134	2,252	137	146	979	1,026	233	185
ESSEX	729	791	52	61	291	305	91	85
SUFFOLK	563	583	36	21	245	272	46	33
NORFOLK...	842	878	49	64	443	449	96	67
SOUTH WESTERN COUNTIES	4,937	5,032	344	336	3,269	3,013	248	264
WILTSHIRE	979	1,036	68	71	611	550	63	54
DORSETSHIRE	394	453	31	26	208	225	18	36
DEVONSHIRE	1,429	1,443	93	91	926	860	72	75
CORNWALL	425	457	26	24	257	272	19	27
SOMERSETSHIRE	1,710	1,643	126	124	1,267	1,106	76	72
WEST MIDLAND COUNTIES	363,135	392,688	32,248	35,514	214,685	234,287	28,284	30,868
GLOUCESTERSHIRE	8,449	8,389	697	674	5,737	5,291	236	235
HEREFORDSHIRE	2,223	2,578	182	234	1,827	1,999	65	72
SHROPSHIRE	3,971	4,620	375	422	2,914	3,202	114	110
STAFFORDSHIRE	24,694	31,683	2,818	3,589	16,770	21,710	926	966
WORCESTERSHIRE	17,706	20,670	1,324	1,492	19,785	22,322	375	407
WARWICKSHIRE	306,092	324,748	26,852	29,103	167,652	179,763	26,568	29,078
NORTH MIDLAND COUNTIES	10,833	11,291	660	632	4,741	4,615	941	967
LEICESTERSHIRE	5,249	5,499	237	238	1,624	1,578	483	524
RUTLANDSHIRE	206	212	13	12	94	90	13	14
LINCOLNSHIRE	1,310	1,315	74	79	700	626	126	96
NOTTINGHAMSHIRE	1,684	1,675	153	142	989	921	177	169
DERBYSHIRE	2,384	2,590	183	161	1,334	1,400	142	164
NORTH WESTERN COUNTIES	6,651	6,887	570	601	3,692	3,841	615	522
CHESHIRE	1,710	1,756	123	107	780	882	130	110
LANCASHIRE	4,941	5,131	447	494	2,912	2,959	485	412
YORKSHIRE	4,195	4,383	399	393	2,470	2,562	332	265
NORTHERN COUNTIES	1,348	1,403	82	117	763	720	106	73
DURHAM	569	573	41	49	532	344	51	35
NORTHUMBERLAND	328	434	26	47	198	215	28	26
CUMBERLAND	333	315	9	19	167	132	19	9
WESTMORLAND	118	81	6	2	66	29	8	3
MONMOUTHSHIRE AND WALES ...	3,519	3,714	387	355	2,461	2,412	175	182
MONMOUTHSHIRE	677	741	71	75	474	479	28	36
GLAMORGANSHIRE	802	794	62	76	652	615	42	44
CARMARTHENSHIRE	209	168	21	14	145	93	11	6
PEMBROKESHIRE	141	147	11	9	97	79	12	9
CARDIGANSHIRE	163	113	57	28	83	64	8	4
BRECKNOCKSHIRE	184	200	16	14	122	140	12	9
RADNORSHIRE	116	185	22	15	100	134	8	2
MONTGOMERYSHIRE	304	327	37	49	207	185	16	25
FLINTSHIRE	181	207	15	18	108	114	9	9
DENBIGHSHIRE...	236	296	23	21	153	159	10	13
MERIONETHSHIRE	71	94	12	6	58	65	3	4
CARNARVONSHIRE	149	139	20	13	85	80	12	12
ANGLESEY	39	44	6	2	20	30	3	—
WALES (*County not stated*)	217	259	14	15	157	175	6	9
ENGLAND (*County not stated*)	1,274	1,196	64	64	841	740	53	27
OTHER PARTS OF BRITISH EMPIRE	6,848	6,668	485	485	4,137	3,902	513	456
ISLE OF MAN, AND CHANNEL ISLANDS ...	139	208	12	17	90	110	9	10
SCOTLAND	2,247	1,963	213	176	1,282	1,053	183	115
IRELAND	3,326	3,108	185	194	2,171	2,046	219	197
BRITISH COLONIES OR DEPENDENCIES ...	1,136	1,389	75	98	594	693	102	104
FOREIGN COUNTRIES	2,648	2,035	114	93	2,075	1,428	143	131
British Subjects	740	796	54	65	496	487	40	55
Naturalised British Subjects	150	66	9	9	124	51	9	2
Foreigners	1,758	1,173	51	19	1,455	890	94	74
AT SEA	45	46	6	3	22	30	3	2

* The City of Birmingham is also partly situated in the Ancient Counties of Stafford and Worcester, and the population in these Counties is excluded from the Ancient County of Warwick; the figures for the City of Birmingham however, relate to the entire City.

TABLE 37.—COUNTRY of BIRTH of FOREIGNERS enumerated in the ANCIENT COUNTY, 1891 and 1901; also in the CITIES of BIRMINGHAM and COVENTRY and in the URBAN DISTRICT of ASTON MANOR in which the Population exceeds 50,000 Persons, 1901.

Country of Birth.	COUNTY OF WARWICK.						ASTON MANOR (U.D.)		BIRMINGHAM, CITY OF (C.B.)		COVENTRY, CITY OF (C.B.)	
	1891.			1901.								
	Persons.	Males.	Females.	Persons.	Males.	Females.	Males.	Females.	Males.	Females.	Males.	Females.
TOTAL	2,591	1,386	1,205	2,931	1,758	1,173	51	19	1,455	890	94	74
EUROPE.												
Russia	279	165	114	576	336	240	4	1	325	227	4	9
Poland (Russian)	380	216	164	446	243	203	1	1	241	203	1	—
Sweden	4	3	1	22	13	9	3	1	6	7	2	—
Norway	13	7	6	12	9	3	—	—	4	—	3	3
Denmark	12	5	7	7	4	3	—	—	5	—	—	—
Holland	24	11	13	40	34	6	1	—	23	6	7	1
Belgium	40	24	16	41	27	14	1	—	20	8	2	3
France	251	102	149	208	104	104	9	4	72	53	4	5
Germany	600	342	258	494	297	197	12	6	227	121	12	11
Austria	43	28	15	91	69	22	—	—	54	14	10	6
Hungary	4	3	1	9	5	4	—	—	4	3	—	1
Switzerland	78	40	38	91	51	40	2	2	35	17	9	6
Spain	12	6	6	8	5	3	—	—	4	3	—	—
Portugal	7	2	5	1	1	—	1	—	—	—	—	—
Italy	167	119	48	468	323	145	—	—	280	128	21	7
Greece	8	4	4	—	—	—	—	—	—	—	—	—
Servia, Roumania and Bulgaria	2	2	—	11	8	3	—	—	7	3	—	—
Turkey	7	5	2	4	3	1	—	—	4	—	—	—
ASIA.												
China	3	2	1	3	—	3	—	—	—	—	—	—
Japan	17	11	6	1	1	—	—	—	1	—	—	—
Other Countries				4	1	3	—	—	1	2	—	1
AFRICA.												
Egypt	3	2	1	—	—	—	—	—	—	—	—	—
Other Countries	7	3	4	—	—	—	—	—	—	—	—	—
AMERICA.												
United States	503	223	280	381	216	165	16	4	136	90	19	21
Mexico	5	3	2	3	1	2	—	—	1	2	—	—
Other States of Central America				1	1	—	—	—	1	—	—	—
Argentine Republic				—	—	—	—	—	—	—	—	—
Brazil	119	57	62	5	3	2	—	—	2	2	—	—
Other States of South America				1	1	—	1	—	—	—	—	—
Country not stated	3	1	2	3	2	1	—	—	2	1	—	—

COUNTY OF WARWICK—*continued.*

TABLE 38.—The BLIND, the DEAF and DUMB, the DEAF, and the INSANE, in the ADMINISTRATIVE COUNTY, together with COUNTY BOROUGHS, 1901.—CONDITION as to MARRIAGE and AGES of MALES and FEMALES returned as BLIND, DEAF and DUMB, DEAF, LUNATIC, and IMBECILE or FEEBLE-MINDED; also of PERSONS suffering from "COMBINED INFIRMITIES."

NOTE.—Persons suffering from more than one Infirmity are included in the several Sections relating to those Infirmities. Thus a Person who was Blind, Deaf, and Feeble-minded appears in three Sections. For details see last Section dealing with "Combined Infirmities."

All Ages. Persons. 1891.*	All Ages. Persons. 1901.		All Ages. Males and Females. 1891.*	All Ages. Males and Females. 1901.	Condition as to Marriage, 1901.	Total.	Ages, 1901. Under 5 Years.	5–	10–	15–	20–	25–	35–	45–	55–	65–	75–	85 and upwards.
THE BLIND.																		
534	784	M.	286	388	Unmarried	192	9	18	32	39	20	25	17	11	10	7	4	—
					Married ...	143	—	—	—	—	1	11	23	32	29	28	17	2
					Widowed ...	53	—	—	—	—	—	—	—	3	10	18	18	4
		F.	248	396	Unmarried	210	3	14	32	23	18	31	27	20	14	12	14	2
					Married ...	66	—	—	—	—	—	3	10	17	10	22	4	—
					Widowed ...	120	—	—	—	—	—	—	1	7	22	30	47	13
Of the foregoing, 123 Males and 103 Females were returned in 1901 as "Blind from Childhood."																		
THE DEAF AND DUMB.																		
392	607†	M.	222	324	Unmarried	273	9	28	85	33	33	33	22	17	10	2	1	—
					Married ...	47	—	—	—	—	5	19	12	9	2	—	—	—
					Widowed ...	4	—	—	—	—	—	—	2	—	1	1	—	—
		F.	170	283	Unmarried	223	6	27	55	35	37	20	23	7	10	2	—	1
					Married ...	49	—	—	—	1	5	16	19	6	2	—	—	—
					Widowed ...	11	—	—	—	—	—	1	2	4	2	1	1	—
Of the foregoing, 120 Males and 101 Females were returned in 1901 as "Deaf and Dumb from Childhood."																		
THE DEAF.‡																		
392	532	M.	167	209	Unmarried	60	2	5	8	10	6	7	12	5	1	4	—	—
					Married ...	119	—	—	—	—	3	10	26	24	25	21	8	2
					Widowed ..	30	—	—	—	—	—	—	3	3	6	8	9	1
		F.	225	323	Unmarried	124	2	11	12	22	6	16	15	13	13	10	4	—
					Married ..	103	—	—	—	—	2	16	28	31	13	10	3	—
					Widowed ..	96	—	—	—	—	—	—	7	10	18	27	29	5
Of the foregoing, 22 Males and 45 Females were returned in 1901 as "Deaf from Childhood."																		
THE LUNATIC.§																		
?	1,619	M.	?	692	Unmarried	379	—	—	1	7	32	101	86	66	60	22	4	—
					Married ...	255	—	—	—	—	1	24	69	78	46	28	9	—
					Widowed ...	58	—	—	—	—	—	1	4	11	12	13	17	—
		F.	?	927	Unmarried	479	—	4	1	8	24	91	122	98	85	36	9	1
					Married ...	320	—	—	—	—	9	40	76	75	80	34	5	1
					Widowed ..	128	—	—	—	—	—	1	15	26	26	35	22	3
Of the foregoing, 1 Male and 4 Females were returned in 1901 as "Lunatic from Childhood."																		
THE IMBECILE OR FEEBLE-MINDED.§																		
?	1,339	M.	?	631	Unmarried	526	4	41	71	77	88	101	68	36	21	13	6	—
					Married ...	65	—	—	—	—	—	4	11	13	12	12	10	3
					Widowed ...	40	—	—	—	—	—	—	—	4	4	13	19	—
		F.	?	708	Unmarried	582	7	39	52	67	86	110	91	59	33	28	9	1
					Married ...	55	—	—	—	—	1	6	6	9	14	12	5	2
					Widowed ...	71	—	—	—	—	—	1	2	9	9	19	28	3
Of the foregoing, 136 Males and 117 Females were returned in 1901 as "Imbecile or Feeble-minded from Childhood."																		
PERSONS SUFFERING FROM COMBINED INFIRMITIES.‖																		
?	58	M.	?	18	Unmarried	14	—	1	2	2	1	3	3	1	1	—	—	—
					Married ...	2	—	—	—	—	—	—	—	2	—	—	—	—
					Widowed ...	2	—	—	—	—	—	—	—	1	—	—	1	—
		F.	?	40	Unmarried	26	—	1	—	4	2	4	6	1	3	3	2	—
					Married ...	4	—	—	—	—	—	—	—	1	—	2	1	—
					Widowed ...	10	—	—	—	—	—	—	—	1	3	1	4	1
Of the foregoing, 2 Males and 3 Females were returned in 1901 as Persons suffering from Combined Infirmities "from Childhood."																		

* The figures given for 1891 relate to the County of Warwick as then constituted for Registration purposes, while those for 1901 relate to the Administrative County, together with County Boroughs. The differences in the constitution of the two areas should be borne in mind in dealing with these figures—*see* Table 2.

† Of the 607 Persons in 1901 classified in the table as Deaf and Dumb, 14 Males and 18 Females, respectively, were returned simply as "Dumb," as were also 6 Males and 7 Females classified as Deaf and Dumb from Childhood. The figures regarding the Deaf and Dumb from Childhood are based on the descriptions given in the Schedules, and must be regarded as incomplete.

‡ The Census Schedule did not require persons who were Deaf without being Dumb to mention the fact of their Deafness, and therefore the figures given for the "Deaf" cannot be regarded as complete.

§ In 1891 the heading of the Census Schedule was "Lunatic, Imbecile, or Idiot," and the persons so returned were eventually classed as "Mentally Deranged." In 1901 the heading of the Schedule provided for two categories of the Mentally Deranged, viz., "Lunatic," and "Imbecile, Feeble-minded," and in drawing comparisons from the figures for the two Censuses, allowance must be made for these differences. The figures for 1891 for the new sub-divisions of Mentally Deranged cannot therefore be given. Total "Lunatic, Imbecile, and Feeble-minded," 1901:—2,958 Persons, 1,323 Males, 1,635 Females. Total "Mentally Deranged," 1891:—2,230 Persons, 1,011 Males, 1,219 Females.

‖ Of these the following persons were returned as under:—

	P.	M.	F.
Blind and Deaf and Dumb ...	3	1	2
Blind and Deaf ...	14	5	9
Blind and Lunatic ...	9	3	6
Blind and Feeble-minded ...	10	4	6
Blind, Deaf and Dumb, and Lunatic ...	1	1	—
Blind, Dumb, and Lunatic ...	1	—	1
Blind, Deaf, and Lunatic ...	1	—	1
Deaf and Dumb and Lunatic ...	3	1	2
Deaf and Dumb and Feeble-minded ...	3	—	3
Dumb and Feeble-minded ...	7	3	4
Deaf and Lunatic ...	2	—	2
Deaf and Feeble-minded ...	4	—	4

COUNTY OF **WARWICK**—*continued.*

TABLE 39.—PERSONS RETURNED as BLIND, DEAF and DUMB, DEAF, LUNATIC, IMBECILE or FEEBLE-MINDED, or SUFFERING from COMBINED INFIRMITIES, in the ADMINISTRATIVE COUNTY, and in each COUNTY BOROUGH, 1901.

—	Blind.			Deaf and Dumb.*			Deaf.			Lunatic.			Imbecile or Feeble-minded.			Combined Infirmities.†
	Total.	From Childhood.	Others.	Total.	From Childhood.	Others.	Total.	From Childhood.	Others.	Total.	From Childhood.	Others.	Total.	From Childhood.	Others.	
ADMINISTRATIVE COUNTY.	232	37	195	143	72	71	230	31	199	885	1	884	795	129	666	17
COUNTY BOROUGHS:—																
BIRMINGHAM, CITY OF	502	182	320	433	134	299	262	30	232	733	4	729	466	114	352	39
COVENTRY, CITY OF	50	7	43	31	15	16	40	6	34	1	—	1	78	10	68	2
TOTAL of COUNTY BOROUGHS	552	189	363	464	149	315	302	36	266	734	4	730	544	124	420	41
ADMINISTRATIVE COUNTY and COUNTY BOROUGHS.	784	226	558	607	221	386	532	67	465	1,619	5	1,614	1,339	253	1,086	58

NOTE.—The considerable numbers of persons suffering from various Infirmities in the City and County Borough of Birmingham are largely due to the presence therein of Institutions for the reception of the Blind, Deaf and Dumb, and Mentally Deranged, in which such persons were enumerated. For instance, of the 502 Blind and 433 Deaf and Dumb, 116 and 163 respectively were resident in the General Institution for the Blind and in the Royal Institution for the Instruction of Deaf and Dumb Children: on the other hand, 963 Lunatics were enumerated in Institutions belonging to that County Borough but situated in the Administrative Counties of Worcester and Stafford respectively.

* These figures include 14 Males and 18 Females returned simply as "Dumb."

† These persons are also included in the Totals of the several Infirmities from which they suffer. Those so afflicted "from Childhood" numbered 5.

CENSUS OF ENGLAND AND WALES.
1901.

(63 Vict. c. 4.)

COUNTY OF
WESTMORLAND.

AREA, HOUSES AND POPULATION;

ALSO

POPULATION CLASSIFIED BY AGES, CONDITION AS TO MARRIAGE, OCCUPATIONS, BIRTHPLACES, AND INFIRMITIES.

Presented to both Houses of Parliament by Command of His Majesty.

LONDON:
PRINTED FOR HIS MAJESTY'S STATIONERY OFFICE
By LOVE & MALCOMSON, Ltd., 74, Great Queen Street, W.C.

And to be purchased, either directly or through any Bookseller, from
EYRE & SPOTTISWOODE, East Harding Street, Fleet Street, E.C.,
and 32, Abingdon Street, Westminster, S.W.;
or OLIVER & BOYD, Edinburgh;
or E. PONSONBY, 116, Grafton Street, Dublin.

1903.

[Cd. 1,431.] *Price* 11*d.*

COUNTY OF

WESTMORLAND.

TABLE OF CONTENTS.

PAGE

SUMMARY OF THE CENSUS RESULTS v

TABLE 1.—ANCIENT COUNTY, ADMINISTRATIVE COUNTY, and REGISTRATION COUNTY.—AREA; HOUSES and POPULATION 1891 and 1901 1

TABLE 2.—DIFFERENCE between the ANCIENT, ADMINISTRATIVE, and REGISTRATION COUNTIES.—INHABITED HOUSES and POPULATION 1901 1

TABLE 3.—ANCIENT COUNTY.—POPULATION at each successive CENSUS, with INCREASE or DECREASE per cent. of POPULATION during each INTERCENSAL PERIOD 2

TABLE 4.—PARLIAMENTARY CONSTITUENCIES.—AREA; HOUSES 1901, and POPULATION 1891 and 1901 2

TABLE 5.—ECCLESIASTICAL PARISHES OF DISTRICTS in the ANCIENT COUNTY.—INHABITED HOUSES and POPULATION 1901 3

TABLE 6.—ADMINISTRATIVE COUNTY and COUNTY BOROUGHS.—AREA; HOUSES 1901, and POPULATION 1891 and 1901.—(There being no County Borough in the County of Westmorland, this Table is not required) 5

TABLE 7.—PETTY SESSIONAL DIVISIONS of the ADMINISTRATIVE COUNTY, and BOROUGH having a SEPARATE COMMISSION of the PEACE.—AREA; HOUSES and POPULATION 1901 5

TABLE 8.—ADMINISTRATIVE COUNTY, and its SUB-DIVISION into URBAN and RURAL DISTRICTS.—AREA: HOUSES 1901, and POPULATION 1891 and 1901 6

TABLE 9.—MUNICIPAL BOROUGHS, and other URBAN DISTRICTS, with their CONSTITUENT CIVIL PARISHES and WARDS.—AREA; HOUSES 1901, and POPULATION 1891 and 1901 6

TABLE 10.—RURAL DISTRICTS.—AREA; HOUSES 1901, and POPULATION 1891 and 1901 8

TABLE 11.—CIVIL PARISHES in the ADMINISTRATIVE COUNTY.—INHABITED HOUSES 1901, and POPULATION 1891 and 1901 9

TABLE 12.—REGISTRATION COUNTY, DISTRICTS, and SUB-DISTRICTS, with their CONSTITUENT CIVIL PARISHES.—AREA: HOUSES and POPULATION 1891 and 1901, and SEPARATE OCCUPIERS 1901 11

TABLE 13.—Existing Detached Parts of CIVIL PARISHES in the REGISTRATION COUNTY.—AREA; POPULATION 1901 14

TABLE 14.—CHANGES in the BOUNDARIES of CIVIL PARISHES in the REGISTRATION COUNTY effected by the LOCAL GOVERNMENT ACTS of 1888 and 1894, and by LOCAL ACTS since 1891.—INHABITED HOUSES and POPULATION 1901 15

TABLE 15.—AREA of LAND, WATER, and FORESHORE in the REGISTRATION COUNTY, and in every CIVIL PARISH which includes either TIDAL WATER or FORESHORE 16

TABLE 16.—REGISTRATION COUNTY.—PERSONS enumerated in MILITARY and NAVAL BARRACKS, QUARTERS, HOSPITALS, and PRISONS, and on HIS MAJESTY'S SHIPS in HOME WATERS, 1901.—(There being no Military or Naval Institution in the County of Westmorland, this Table is not required) 16

TABLE 17.—INSTITUTIONS in the REGISTRATION COUNTY.—PERSONS enumerated in WORKHOUSE ESTABLISHMENTS: in HOSPITALS and in LUNATIC ASYLUMS: in PRISONS; and in CERTIFIED REFORMATORY and INDUSTRIAL SCHOOLS, 1901 17

TABLE 18.—PERSONS enumerated in the REGISTRATION COUNTY on board SEA-GOING and COASTING MERCHANT VESSELS and on INLAND BARGES and BOATS, 1901 18

TABLE 19.—TOTAL TENEMENTS, and TENEMENTS of less than FIVE ROOMS, distinguishing those occupied by various numbers of Persons, in the ADMINISTRATIVE COUNTY, 1891 and 1901, and in the AGGREGATES of URBAN and RURAL DISTRICTS respectively, 1901 19

TABLE 20.—TOTAL TENEMENTS, and TENEMENTS of less than FIVE ROOMS, distinguishing those occupied by various numbers of Persons, in MUNICIPAL BOROUGHS and other URBAN DISTRICTS, 1901 20

TABLE 21.—TOTAL TENEMENTS, and TENEMENTS of less than FIVE ROOMS, distinguishing those occupied by various numbers of Persons, in RURAL DISTRICTS, 1901 21

Wt. 13,310.

TABLE OF CONTENTS—*continued.*

PAGE

TABLE 22.—AGGREGATE NUMBERS of MARRIAGES, BIRTHS, and DEATHS registered in each REGISTRATION DISTRICT during the INTERCENSAL PERIOD 1891–1901.—INCREASE or DECREASE of POPULATION compared with DIFFERENCE between BIRTHS and DEATHS 21

TABLE 23.—AGES of PERSONS, MALES and FEMALES, in the ADMINISTRATIVE COUNTY, and in the AGGREGATES of URBAN and RURAL DISTRICTS respectively, 1901 22

TABLE 24.—AGES of PERSONS, MALES and FEMALES, in MUNICIPAL BOROUGHS and other URBAN DISTRICTS, 1901 .. 23

TABLE 25.—AGES of PERSONS, MALES and FEMALES, in RURAL DISTRICTS, 1901 24

TABLE 26.—AGES of PERSONS, MALES and FEMALES, in the REGISTRATION COUNTY and in REGISTRATION DISTRICTS, 1901 25

TABLE 27.—Condition as to MARRIAGE, and AGES of PERSONS, MALES and FEMALES, in the ADMINISTRATIVE COUNTY, and in the AGGREGATES of URBAN and RURAL DISTRICTS respectively, 1901 26

TABLE 28.—CONDITION as to MARRIAGE, and AGES of PERSONS, MALES and FEMALES, in COUNTY BOROUGHS, 1901.—(There being no County Borough in the County of Westmorland, this Table is not required) .. 26

TABLE 29.—REGISTRATION COUNTY.—AGES of HUSBANDS and WIVES in COMBINATION; of HUSBANDS whose WIVES were absent; of WIVES whose HUSBANDS were absent; and of WIDOWERS and WIDOWS, 1901 .. 27

TABLE 30.—WORKHOUSES in the REGISTRATION COUNTY.—CONDITION as to MARRIAGE and AGES of PAUPER INMATES of WORKHOUSE INSTITUTIONS, 1901 28

TABLE 31.—PRISONS in the REGISTRATION COUNTY.—CONDITION as to MARRIAGE and AGES of PRISONERS in LOCAL and CONVICT PRISONS, 1901 28

TABLE 32.—OCCUPATIONS of MALES and FEMALES aged Ten Years and upwards, in the ADMINISTRATIVE COUNTY, distinguishing for FEMALES the UNMARRIED and the MARRIED or WIDOWED, 1901 29

TABLE 33.—OCCUPATIONS of MALES and FEMALES aged 10 and under 14 Years in the ADMINISTRATIVE COUNTY, 1901 33

TABLE 34.—FORMER OCCUPATIONS of "PENSIONERS" and "RETIRED" in the ADMINISTRATIVE COUNTY, distinguishing those enumerated in WORKHOUSES and LUNATIC ASYLUMS, and also, for FEMALES, the UNMARRIED and the MARRIED or WIDOWED, 1901 33

TABLE 35.—OCCUPATIONS (Condensed List) of MALES and FEMALES aged Ten Years and upwards, at five GROUPS of AGES, in the Aggregates of URBAN and RURAL DISTRICTS respectively, 1901 34

TABLE 36.—BIRTHPLACES of MALES and FEMALES enumerated in the ANCIENT COUNTY, 1901 36

TABLE 37.—COUNTRY of BIRTH of FOREIGNERS enumerated in the ANCIENT COUNTY, 1891 and 1901 .. 37

TABLE 38.—The BLIND, the DEAF and DUMB, the DEAF, and the INSANE, in the ADMINISTRATIVE COUNTY, 1901.—Condition as to MARRIAGE and AGES of MALES and FEMALES returned as BLIND, DEAF and DUMB, DEAF, LUNATIC, and IMBECILE or FEEBLE-MINDED; also of PERSONS suffering from "COMBINED INFIRMITIES" 38

CENSUS OF 1901.

COUNTY OF WESTMORLAND.

SUMMARY OF THE CENSUS RESULTS.

AREA AND POPULATION. TABLES 1, 2, AND 3.

THE Ancient or Geographical County of Westmorland contains, according to revised returns furnished by His Majesty's Ordnance Survey Department, an area of 503,160 statute acres. Its population numbers 64,303 persons. In 1801 the population was 40,805; it has, therefore, increased by only 57·6 per cent. during the century.

The Administrative County, which is co-extensive with the Registration County, contains an area of 505,330 statute acres, and a population of 64,409, against 66,215 in 1891, a decrease of 2·7 per cent.; the number of inhabited houses is 13,745, against 13,301 in 1891, an increase of 3·3 per cent.; of uninhabited houses the number is 1,236, against 959 in 1891, an increase of 28·9 per cent.; and of houses building, 109, against 82 in 1891, an increase of 32·9 per cent. Of the 1,236 uninhabited houses, 451 were "In Occupation," that is, utilised for business or other purposes but without inmates on the Census night.

The difference between the Ancient County and the Administrative County is set forth in Table 2; the boundaries of the Administrative and Registration County are delineated on the appended Map.

Where comparative figures are quoted for 1891, they relate to areas as constituted in 1901, unless otherwise stated.

PARLIAMENTARY CONSTITUENCIES. TABLE 4.

The Ancient County is divided for Parliamentary purposes into two County Divisions; it contains no Parliamentary Borough.

ECCLESIASTICAL PARISHES. TABLE 5.

There are 86 Ecclesiastical Parishes or Districts situated wholly or partly within the Ancient County, which is entirely within the Diocese of Carlisle.

PETTY SESSIONAL DIVISIONS. TABLE 7.

The Administrative County has one Court of Quarter Sessions and is divided into five Petty Sessional Divisions. The Municipal Borough of Kendal has a separate Commission of the Peace but no separate Court of Quarter Sessions.

URBAN AND RURAL DISTRICTS. TABLES 8, 9, AND 10.

The population of the Urban Districts in the Administrative County (comprising two Municipal Boroughs and five other Urban Districts), is 25,963, an increase of 266, or 1·0 per cent., since 1891. The County contains three Rural Districts, the aggregate population of which is 38,446, a decrease of 2,072, or 5·1 per cent., since 1891. The proportions of Urban and Rural population to the aggregate population of the County are 40·3 and 59·7 per cent. respectively.

CIVIL PARISHES. TABLE 11.

The number of Civil Parishes within the Administrative County is 115.

REGISTRATION DISTRICTS. TABLE 12.

The Registration County contains a population of 64,409, and is divided into three Registration Districts, which are co-extensive with the Poor Law Unions of the same names; these Districts are sub-divided into 10 Sub-Districts. In Table 12, besides comparative figures of houses and of population in 1891 and 1901, a column is given to show the number of Families or Separate Occupiers in each Registration District and Sub-District, as well as in each Civil Parish. These amount to 13,933, giving an average of 4·6 persons to a family. The population of Westmorland includes a total of 22 persons—12 Males and 10 Females—who were enumerated as having passed the Census night in Barns, Sheds, Caravans, etc.

TENEMENTS. TABLE 19.

The total number of separate Tenements in the Administrative County, which had been 13,522 in 1891, rose to 13,933 in 1901, the increase being equal to 3·0 per cent. The Tenements containing five or more rooms increased from 9,019 to 10,077, or 11·7 per cent., while those with fewer than five rooms decreased from 4,503 to 3,856, or 14·4 per cent. Stated in another way, the proportion of Tenements with five or more rooms was 66·7 per cent. of the total Tenements in 1891, and increased to 72·3 per cent. at the recent Census, while the percentage of Tenements with fewer than five rooms declined from 33·3 to 27·7. The Tenements with fewer than five rooms containing more than two persons per room declined from 403 in 1891 to 224 in 1901, or 44·4 per cent. In the aggregate of Urban Districts the proportion of Tenements with fewer than five rooms to the total number of Tenements is 32·0 per cent., and in the aggregate of Rural Districts it is 24·7 per cent.

MARRIAGES, BIRTHS, DEATHS, AND MIGRATION. TABLE 22.

Table 22 shows the increase or decrease of population in the Registration County and its Registration Districts compared with the difference between registered Births and Deaths; the Table also contains a column showing the balance of change which must be ascribed to Migration. The decrease of population in the County since 1891 amounts to 1,806, while the excess of Births over Deaths amounts to 6,436. It follows that the County has sustained a net loss by Migration of 8,242 persons. Each of the three Registration Districts in the County shows a loss by Migration, the greatest proportional loss occurring in Kendal District.

SEXES AND AGES. TABLE 23.

The Females enumerated in the Administrative County exceed the Males by 3,309; there are thus 1,108 Females to every 1,000 Males. The number of children of school age (three and under fourteen years) is 14,887, of whom 7,395 are boys and 7,492 girls; attendance at school of children under five is not, however, compulsory; the number of children aged five and under fourteen years is 12,217, of whom 6,079 are boys and 6,138 girls. The number of persons 65 years of age and upwards is 4,077, of whom 1,868 are Males and 2,209 Females. The proportion of persons aged 65 years and upwards enumerated in Rural Districts is 6·8 per cent. of the total Rural population, while in the Urban Districts the proportion is 5·6 per cent. of the total Urban population.

CONDITION AS TO MARRIAGE. TABLE 27.

Of the Males enumerated in the Administrative County, 19,072 are Unmarried, 10,285 are Married, and 1,193 are Widowed. Of the Females, 21,054 are Unmarried, 10,386 are Married, and 2,419 are Widowed.

AGES OF HUSBANDS AND WIVES. TABLE 29.

Table 29 shows, in combination, the ages of both Husbands and Wives. In 9,785 cases in the Registration County both the Husband and the Wife were enumerated in the same schedule, and were therefore presumably living together; in addition there were 500 Husbands whose Wives were absent—that is, were not enumerated in the same schedule—and 601 Wives whose Husbands were absent, on the Census night.

WORKHOUSES. TABLE 30.

Pauper Inmates of Workhouse Establishments in the Registration County number 366 persons at all ages (equal to 5·7 per 1,000 of the population), of whom 269 are Males and 97 Females. At 55 years and upwards the proportion of the population at the same age in Workhouse Establishments is 22·4 per 1,000, and at 65 years and upwards it is 27·2.

The Tables dealing with the Occupations of the people have been extended and elaborated. Table 32 contains a list of 379 Occupations, and shows the number of Males and Females employed in each. In this and succeeding Tables, Females are separately given as Unmarried and as Married or Widowed.

OCCUPATIONS. TABLE 32.

The Male population aged 10 Years and upwards has decreased from 24,821 in 1891 to 23,887 in 1901, or 3·8 per cent., while the Female population at the same ages has increased from 26,085 to 27,253, or 4·5 per cent. With these figures may be compared the numbers engaged in some of the principal Occupations. Amongst Males, workers employed in Agriculture (excluding Gardeners) have decreased from 6,295 to 5,847, or 7·1 per cent. Amongst Females, Domestic Indoor Servants have decreased from 4,276 to 3,697, or 13·5 per cent.; and Tailors, Clothiers, Dressmakers, Milliners, Staymakers, Seamstresses, and Machinists (undefined) have also decreased in the aggregate from 1,035 to 928, or 10·3 per cent.

In 1891, 82·1 per cent. of the Males aged 10 Years and upwards were engaged in Occupations, and 33·1 per cent. of the Females; in 1901 the percentages are 81·9 and 30·6 respectively. Of the 8,352 Occupied Females, 6,926, or 82·9 per cent., are Unmarried, and 1,426, or 17·1 per cent., Married or Widowed.

The number of Boys aged 10 and under 14 Years is 2,726, of whom 201, or 7·4 per cent., are engaged in Occupations. The number of Girls at these ages is 2,786, of whom 104, or 3·7 per cent., are Occupied. Of the Boys, 55 are Messengers, Porters, etc., and 39 are Agricultural Labourers or Farm Servants; while of the Girls, 53 are Domestic Indoor Servants.

OCCUPATIONS OF CHILDREN AGED 10 AND UNDER 14 YEARS. TABLE 33.

The number of Males classified as "Pensioned" or "Retired" other than Army and Navy Officers, Clergymen, and members of the Medical Profession, is 740 (including 102 in Workhouses), and is in the proportion of 3·8 per cent. to the number engaged in Occupations, against 3·0 in 1891. (See note at head of Table 34.) The number of "Pensioned" or "Retired" Females is 192 (including 30 in Workhouses), and is in the proportion of 2·3 per cent. to the number engaged in Occupations, against 1·5 per cent. in 1891. Of the 192 "Retired" Females, 81 are Unmarried, and 111 are Married or Widowed.

FORMER OCCUPATIONS OF "PENSIONERS" AND "RETIRED." TABLE 34.

Of the 64,303 persons enumerated in the Ancient County, 45,547, or 70·8 per cent., were born within the County; 1,096 were born in Scotland, a decrease since 1891 of 18; 416 in London, a decrease of 52; 295 in Ireland, a decrease of 330; 212 in Wales and Monmouthshire, a decrease of 14; and 155 in British Colonies or Dependencies, an increase of 17. Persons of Foreign birth number 113; and of these 65 were abstracted as British Subjects, 8 as Naturalised British Subjects, and 40 (19 Males and 21 Females) as Foreigners, a decrease, in the case of the last-named, of 44 since 1891. British Subjects and Naturalised British Subjects number together 73, and contrast with a total of 28 in 1891. This wide difference seems to be mainly due to the new instruction on the Census Schedule that persons born abroad should state whether they were British Subjects, Naturalised British Subjects, or Foreign Subjects.

BIRTHPLACES. TABLES 36 AND 37.

The number of persons returned as Blind is 52, including one also returned as Deaf. Deaf and Dumb persons, including 5 returned simply as Dumb, number 39, of whom 2 are also Feeble-minded.

THE BLIND, THE DEAF AND DUMB, THE DEAF, AND THE INSANE. TABLE 38.

Lunatics number 7, and the Imbecile and Feeble-minded 97, including two afflicted with some other infirmity. The total of these classes is 104. (See Note ‡ to Table 38, page 38.)

Of the 104 persons returned as mentally deranged, 48 were inmates of Workhouses, and the remaining 56 were resident with relatives or in unlicensed houses. Of the 48 mentally deranged persons enumerated in Workhouses, 7 were returned as Lunatic and 41 as Imbecile or Feeble-minded, and the 56 not so enumerated were returned as Imbecile or Feeble-minded.

WILLIAM COSPATRICK DUNBAR, Registrar General.
NOEL A. HUMPHREYS.
JOHN TATHAM.

ALFRED J. MUNDY, Secretary.
A. BELLINGHAM, Assistant Secretary.

Census Office,
Millbank, London, S.W.
10th January, 1903.

WESTMORLAND.

REFERENCE.

Registration County	
Administrative County where it differs from the Registration County	
Registration Districts (Numbers in red and names in large red Capitals)	
Registration Sub-Districts (Numbers in red and names in small red Capitals)	
Rural Districts	Areas tinted and names in black capitals.
Ditto where they differ from Registration Districts (Areas tinted and names in black Capitals)	
Urban Districts	
Municipal Boroughs	
County Boroughs	

REFERENCE.

IN THE FOLLOWING CASES IT HAS NOT BEEN POSSIBLE TO PRINT THE NAME WITHIN ITS AREA.

a, b, c, d, e, f, g, h, i, t—*Det. parts of* 578. WEST WARD REGN. DIST. & 1 MORLAND SUB. DIST.

l, m, n, o, p—*Det. parts of* 577. EAST WARD REGN. DIST & 3. ORTON SUB. DIST.

j, k, s—*Undivided Moor, common to* 577 & 578. EAST WARD & WEST WARD REGN. DISTS. & TO 3. ORTON & 1. MORLAND SUB. DISTS.

r—*Bank Moor, common to* 577 & 578. EAST WARD & WEST WARD REGN. DISTS. & TO 1. APPLEBY & 1. MORLAND SUB. DISTS.

Scale Four Miles to One Inch.

Miles 2 1 0 2 4 6 8 10 12 Miles

Heliozincographed at the Ordnance Survey Office Southampton, 1903.

COUNTY OF WESTMORLAND.

TABLE 1.—ANCIENT COUNTY, ADMINISTRATIVE COUNTY, and REGISTRATION COUNTY.—AREA; HOUSES and POPULATION 1891 and 1901.

COUNTY OF WESTMORLAND.		AREA in Statute Acres.	HOUSES. Inhabited.	HOUSES. Uninhabited.* In Occupation.	HOUSES. Uninhabited.* Not in Occupation.	HOUSES. Building.	POPULATION. Persons.	POPULATION. Males.	POPULATION. Females.
ANCIENT or GEOGRAPHICAL COUNTY	1891	503,160	13,281	959		82	66,098	32,326	33,772
	1901		13,725	451	785	109	64,303	30,499	33,804
ADMINISTRATIVE COUNTY co-extensive with the REGISTRATION COUNTY	1891	505,330	13,301	959		82	66,215	32,385	33,830
	1901		13,745	451	785	109	64,409	30,550	33,859

* In this and succeeding Tables all houses in which no person abode on the night of the Census are classed as "Uninhabited"; of such "Uninhabited" houses those which were in general occupation for business or other purposes are placed under the sub-heading "In Occupation."

TABLE 2.—DIFFERENCE between the ANCIENT, ADMINISTRATIVE, and REGISTRATION COUNTIES.—INHABITED HOUSES and POPULATION 1901.

CIVIL PARISH.*	INHABITED HOUSES, 1901.	POPULATION, 1901. Persons.	POPULATION, 1901. Males.	POPULATION, 1901. Females.
ANCIENT COUNTY	13,725	64,303	30,499	33,804
Add—Part of the ADMINISTRATIVE COUNTY of WESTMORLAND in the ANCIENT COUNTY of LANCASTER:— Dalton (579 : 5)	20	106	51	55
ADMINISTRATIVE COUNTY, co-extensive with the REGISTRATION COUNTY	13,745	64,409	30,550	33,859

* The number in parenthesis following the name of the Civil Parish refers to the Registration District and Sub-District within which the Parish is situated, *see* Table 12.

COUNTY OF **WESTMORLAND**—*continued.*

TABLE 3.—ANCIENT COUNTY.—POPULATION at each SUCCESSIVE CENSUS with INCREASE or DECREASE per cent. of POPULATION during each INTERCENSAL PERIOD.

CENSUS YEAR.	POPULATION.	Increase (+) or Decrease (−) per cent. during preceding intercensal period.	CENSUS YEAR.	POPULATION.	Increase (+) or Decrease (−) per cent. during preceding intercensal period.
1801	40,805	—	1861	60,817	+ 4·3
1811	45,922	+ 12·5	1871	65,010	+ 6·9
1821	51,359	+ 11·8	1881	64,191	− 1·3
1831	55,041	+ 7·2	1891	66,098	+ 3·0
1841	56,454	+ 2·6	1901	64,303	− 2·7
1851	58,287	+ 3·2			

TABLE 4.—PARLIAMENTARY CONSTITUENCIES.—AREA; HOUSES 1901, and POPULATION 1891 and 1901.

PARLIAMENTARY CONSTITUENCIES.	AREA in Statute Acres.	HOUSES, 1901.				POPULATION.			
		Inhabited.	Uninhabited.		Building.	1891.	1901.		
			In Occupation.	Not in Occupation.		PERSONS.	PERSONS.	Males.	Females
ANCIENT COUNTY	503,160	13,725	451	785	109	66,098	64,303	30,499	33,804
DIVISIONS OF COUNTY :—									
1. Northern or Appleby	352,179	6,903	299	364	58	31,176	31,480	14,956	16,524
2. Southern or Kendal	150,981	6,822	152	421	51	34,922	32,823	15,543	17,280

COUNTY OF **WESTMORLAND**—*continued.*

TABLE 5.—ECCLESIASTICAL PARISHES or DISTRICTS in the ANCIENT COUNTY.—INHABITED HOUSES and POPULATION 1901.

NOTE.—In the case of Ecclesiastical Parishes created by Orders in Council, the names given in such Orders have been invariably adopted. The Parishes are arranged alphabetically, those having compound names being placed in the order indicated by the usual pronunciation of those names; thus New Hutton will be found under the letter N, and South Stainmore under the letter S.

Ecclesiastical Parish or District, and Diocese in which situated.	Date of Formation.	Inhabited Houses, 1901.	Population, 1901.	Ancient Parish in which situated.	Number of Registration District.
Ambleside, St. Mary (*Carl.*)	1863	509	2,536	Grasmere, and Windermere	579
Appleby, St. Laurence (*Carl.*)	—	263	1,148	Appleby St. Laurence	577
Appleby (or Bongate), St. Michael [a] (*Carl.*)	—	260	1,175	Appleby St. Michael (or Bongate)	577
Applethwaite, St. Mary (*Carl.*)	1856	379	1,892	Windermere ...	579
Arnside, St. James (*Carl.*)	1870	211	1,092	Beetham... ...	579
Asby, St. Peter (*Carl.*)	—	92	387	Asby	577
Askham, St. Peter (*Carl.*)	—	114	513	Askham... ...	578
Bampton [b]:— St. Patrick (*Carl.*)	—	97	430	Bampton.. ...	578
Barbon, St. Bartholomew (*Carl.*)	—	66	266	Kirkby Lonsdale	579
Barton [c]:— St. Michael (*Carl.*)	—	183	844	Barton	578
Beetham [d]:— St. Michael (*Carl.*)	—	113	566	Beetham... ...	579
Bolton, All Saints (*Carl.*)	—	77	338	Morland	578
Bongate (*see* Appleby St. Michael).					
Brathay, Holy Trinity (*Carl.*), *part of* *	1853	54	244	Grasmere ...	579
Brougham, St. Ninian (*Carl.*)	—	51	279	Brougham ...	578
Brough under Stainmore [e]:— St. Michael (*Carl.*)	—	219	921	Brough	577
Burneside, St. Oswald (*Carl.*)	—	222	1,079	Kendal	579
Burton in Kendal [f]:— St. James (*Carl.*), *part of* †	—	140	597	Burton in Kendal	579
Casterton, Holy Trinity (*Carl.*)	1864	58	440	Kirkby Lonsdale	579
Cliburn, St. Cuthbert (*Carl.*)	—	49	213	Cliburn	578
Clifton, St. Cuthbert (*Carl.*)	—	75	330	Clifton	578
Crook, St. Catherine (*Carl.*)	—	52	255	Kendal	579
Crosby Garrett, St. Andrew (*Carl.*)	—	61	268	Crosby Garrett	577
Crosby Ravensworth, St. Laurence (*Carl.*)	—	155	744	Crosby Ravensworth	578
Crosscrake, St. Thomas (*Carl.*)	1877	128	661	Heversham ...	579
Crosthwaite, St. Mary the Virgin (*Carl.*)	1869	134	665		
Dufton, St. Cuthbert (*Carl.*)	—	81	307	Dufton	577
Finsthwaite, St. Peter (*Carl.*), *part of* ‡	—	1	5	Windermere ...	579
Firbank, St. John the Evangelist (*Carl.*)	—	31	153	Kirkby Lonsdale	579
Grasmere [g]:— St. Oswald (*Carl.*)	—	165	771	Grasmere ...	579
Grayrigg, St. John (*Carl.*)	—	147	705	Kendal	579
Great Musgrave, St. Theobald (*Carl.*)	—	35	174	Great Musgrave	577
Helsington, St. John (*Carl.*)	—	52	398	Heversham, and Kendal	579
Heversham [h]:— St. Peter or St. Mary (*Carl.*)	—	110	601	Heversham ...	579
Holme, Holy Trinity (*Carl.*)	1843	148	726	Burton in Kendal	579
Hugill (or Ings), St. Anne (*Carl.*)	—	34	187	Kendal	579
Hutton Roof, St. John the Divine (*Carl.*)	—	59	245	Kirkby Lonsdale	579
Ings (*see* Hugill).					
Kendal [i]:— Holy Trinity (*Carl.*)	—	1,848	8,710	Kendal	579
St. George (*Carl.*)...	1848	688	3,092		
St. Thomas (*Carl.*)	1837	548	2,389		
Kentmere, St. Cuthbert (*Carl.*)	—	31	164		
Killington, All Saints (*Carl.*)	—	36	196	Kirkby Lonsdale	579
Kirkby Lonsdale [j]:— St. Mary (*Carl.*) ...	—	378	1,871		
Kirkby Stephen [k]:— St. Stephen (*Carl.*)	—	585	2,495	Kirkby Stephen	577
Kirkby Thore [l]:— St. Michael (*Carl.*)	—	106	427	Kirkby Thore...	577
Langdale, Holy Trinity (*Carl.*)	1863	165	866	Grasmere ...	579
Levens, St. John the Evangelist (*Carl.*)	1838	173	760	Heversham ...	579
Long Marton, St. Margaret and St. James (*Carl.*)	—	137	595	Long Marton ...	577
Long Sleddale, St. Mary (*Carl.*)	—	24	144	Kendal	579
Lowther, St. Michael (*Carl.*)	—	91	383	Lowther... ...	578
Mallerstang, St. Mary (*Carl.*)	—	47	199	Kirkby Stephen	577
Mansergh, St. Peter (*Carl.*)	1866	38	189	Kirkby Lonsdale	579
Mardale, Holy Trinity (*Carl.*)	—	10	39	Bampton, and Shap	578
Martindale, St. Peter (*Carl.*)	—	31	128	Barton	578
Middleton, Holy Ghost (*Carl.*)	—	44	239	Kirkby Lonsdale	579
Milburn, St. Cuthbert (*Carl.*)	—	50	217	Kirkby Thore...	577
Milnthorpe, St. Thomas (*Carl.*)	1838	213	1,018	Heversham ...	579
Morland [m]:— St. Lawrence (*Carl.*)	—	178	763	Morland	578
Murton cum Hilton, St. John the Baptist (*Carl.*)	1863	69	280	Appleby St. Michael (or Bongate)	577
Natland, St. Mark (*Carl.*)	—	106	553	Heversham, and Kendal	579
Newbiggin:— St. Aidan (*Carl.*) ...	1893	68	262	Ravenstonedale	577
St. Edmund (*Carl.*)	—	29	128	Newbiggin ...	577
New Hutton, St. Stephen (*Carl.*)	—	53	234	Kendal	579

* The Ecclesiastical Parish of Brathay, Holy Trinity, is partly in the Ancient County of Lancaster; the entire Parish contains 114 inhabited houses, and 538 population.

† The Ecclesiastical Parish of Burton in Kendal, St. James, is partly in the Ancient County of Lancaster; the entire Parish contains 160 inhabited houses, and 703 population.

‡ The Ecclesiastical Parish of Finsthwaite, St. Peter, is partly in the Ancient County of Lancaster; the entire Parish contains 82 inhabited houses, and 448 population.

[a] See also Murton cum Hilton.
[b] See also Mardale.
[c] See also Martindale, and Patterdale.
[d] See also Arnside, and Witherslack.
[e] See also South Stainmore.
[f] See also Holme, Old Hutton, and Preston Patrick.
[g] See also Ambleside, Brathay, Langdale, and Rydal.
[h] See also Crosscrake, Crosthwaite, Helsington, Levens, Milnthorpe, Natland, and Preston Patrick.
[i] See also Burneside, Crook, Grayrigg, Helsington, Hugill, Kentmere, Long Sleddale, Natland, New Hutton, Old Hutton, Selside, Skelsmergh, Staveley, Underbarrow, and Winster.
[j] See also Barbon, Casterton, Firbank, Hutton Roof, Killington, Mansergh, and Middleton.
[k] See also Mallerstang, and Soulby.
[l] See also Milburn, and Temple Sowerby.
[m] See also Bolton, and Thrimby.

COUNTY OF **WESTMORLAND**—*continued.*

TABLE 5.—ECCLESIASTICAL PARISHES or DISTRICTS in the ANCIENT COUNTY.—INHABITED HOUSES and POPULATION 1901—*continued.*

Ecclesiastical Parish or District, and Diocese in which situated.	Date of Formation.	Inhabited Houses, 1901.	Population, 1901.	Ancient Parish in which situated.	Number of Registration District.
Old Hutton, St. John the Baptist (*Carl.*)	—	55	288	Burton in Kendal, and Kendal	579
Ormside, St. James (*Carl.*)	—	36	171	Ormside	577
Orton [a]:—					
All Saints (*Carl.*) ...	—	194	832	Orton	577
Patterdale, St. Patrick (*Carl.*)	1866	176	778	Barton	578
Preston Patrick, St. Patrick (*Carl.*)	1873	189	960	Burton in Kendal, and Heversham	579
Ravenstonedale [b]:—					
St. Oswald (*Carl.*)...	—	125	576	Ravenstonedale	577
Rydal, St. Mary (*Carl.*)	1886	46	204	Grasmere ...	579
Selside, St. Thomas (*Carl.*)	—	42	241	Kendal	579
Shap [c]:—					
St. Michael (*Carl.*)	—	312	1,490	Shap	578
Skelsmergh, St. John the Baptist (*Carl.*)	1871	212	986	Kendal	579
Soulby, St. Luke (*Carl.*)	1874	52	216	Kirkby Stephen	577
South Stainmore, St. Stephen (*Carl.*)	—	76	361	Brough	577
Staveley, St. James (*Carl.*)	—	256	1,252	Kendal	579
Swindale (*Carl.*) ...	—	6	30	Shap	578
Tebay, St. James (*Carl.*)	1884	238	1,093	Orton	577
Temple Sowerby, St. James (*Carl.*)	—	81	344	Kirkby Thore ...	577
Thrimby, St. Mary, with Great Strickland (*Carl.*)	1870	92	409	Morland ...	578
Troutbeck, Jesus Chapel (*Carl.*)	1882	119	566	Windermere ...	579
Underbarrow, All Saints (*Carl.*)	—	77	405	Kendal	579
Warcop, St. Columba (*Carl.*)	—	147	642	Warcop	577
Windermere [d]:—					
St. John (*Carl.*) ...	1888	291	1,372	Windermere ...	579
St. Martin (*Carl.*)...	—	401	1,961		
Winster, Holy Trinity (*Carl.*)	—	18	98	Kendal	579
Witherslack, St. Paul (*Carl.*)	1891	113	622	Beetham... ...	579
Included in the Diocese of:—					
Carlisle	—	13,725	64,303		
ANCIENT COUNTY ...	—	13,725	64,303		

[a] See also Tebay.
[b] See also Newbiggin St. Aidan.
[c] See also Mardale, and Swindale.
[d] See also Ambleside, Applethwaite, Finsthwaite, and Troutbeck.

COUNTY OF **WESTMORLAND**—*continued.*

TABLE 6.—ADMINISTRATIVE COUNTY and COUNTY BOROUGHS.—AREA; HOUSES 1901 and POPULATION 1891 and 1901.

(There being no County Borough in the County of Westmorland, this Table is not required.)

TABLE 7.—PETTY SESSIONAL DIVISIONS of the ADMINISTRATIVE COUNTY, and BOROUGH having a SEPARATE COMMISSION of the PEACE.—AREA; HOUSES and POPULATION 1901.

PETTY SESSIONAL DIVISIONS, BOROUGH, ETC.	AREA in Statute Acres.	HOUSES, 1901.				POPULATION, 1901.		
		Inhabited.	Uninhabited.		Building.	PERSONS.	Males.	Females.
			In Occupation.	Not in Occupation.				
BOROUGH having a SEPARATE COMMISSION of the PEACE, but no Separate Court of Quarter Sessions :—								
KENDAL	2,622	3,083	36	151	33	14,183	6,562	7,621
PETTY SESSIONAL DIVISIONS :—								
AMBLESIDE	45,198	2,155	82	71	44	10,551	4,704	5,847
EAST WARD	160,521*	2,619	161	155	9	11,293	5,419	5,874
KENDAL WARD	108,170	2,716	84	186	17	13,602	6,624	6,978
LONSDALE WARD	42,359	1,043	32	84	1	5,144	2,408	2,736
WEST WARD	146,460*	2,129	56	138	5	9,636	4,833	4,803
ADMINISTRATIVE COUNTY	505,330	13,745	451	785	109	64,409	30,550	33,859

* The area of Bank Moor (336 acres), common to Asby Civil Parish in East Ward Petty Sessional Division and to Crosby Ravensworth Civil Parish in West Ward Petty Sessional Division has been included in the area given for the latter Division.

COUNTY OF **WESTMORLAND**—*continued.*

TABLE 8.—ADMINISTRATIVE COUNTY, and its SUB-DIVISION into URBAN and RURAL DISTRICTS.—AREA; HOUSES 1901, and POPULATION 1891 and 1901.

—	Area in Statute Acres.	Houses, 1901.				Population.			
		Inhabited.	Uninhabited.		Building.	1891.	1901.		
			In Occupation.	Not in Occupation.		Persons.	Persons.	Males.	Females.
ADMINISTRATIVE COUNTY	505,330	13,745	451	785	109	66,215	64,409	30,550	33,859
URBAN DISTRICTS ...	29,415	5,541	148	231	68	25,697	25,963	11,810	14,153
RURAL DISTRICTS ...	475,915	8,204	303	554	41	40,518	38,446	18,740	19,706

TABLE 9.—MUNICIPAL BOROUGHS and other URBAN DISTRICTS, with their CONSTITUENT CIVIL PARISHES and WARDS.—AREA; HOUSES 1901, and POPULATION 1891 and 1901.

NOTE.—The letters M.B. and U.D. respectively denote Municipal Borough and Urban District; and the numbers in parenthesis following the names of the Civil Parishes refer to the Registration Districts and Sub-Districts within which the several Parishes are situated. *See* Table 12.

—	Area in Statute Acres.	Houses, 1901.				Population.			
		Inhabited.	Uninhabited.		Building.	1891.	1901.		
			In Occupation.	Not in Occupation.		Persons.	Persons.	Males.	Females.
TOTAL URBAN DISTRICTS	29,415	5,541	148	231	68	25,697	25,963	11,810	14,153
Ambleside (U.D.)	4,424	509	8	13	10	2,360	2,536	1,130	1,406
Civil Parish: Ambleside (579 : 1).									
Appleby (M.B.)	1,876	410	50	11	2	1,776	1,764	783	981
Civil Parishes:									
Appleby (577 : 1)	995	193	35	6	—	889	850	386	464
Bongate (577 : 1)	881	217	15	5	2	887	914	397	517
Wards:									
Appleby	—	193	35	6	—	—	850	386	464
Bongate	—	217	15	5	2	—	914	397	517

COUNTY OF **WESTMORLAND**—*continued.*

TABLE 9.—MUNICIPAL BOROUGHS and other URBAN DISTRICTS, with their CONSTITUENT CIVIL PARISHES and WARDS.—AREA; HOUSES 1901, and POPULATION 1891 and 1901—*continued.*

—	Area in Statute Acres.	Houses, 1901.				Population.			
		Inhabited.	Uninhabited.		Building.	1891.	1901.		
			In Occupation.	Not in Occupation.		Persons.	Persons.	Males.	Females.
Bowness on Windermere[a] (U.D.)	983	549	20	18	15	2,061	2,682	1,203	1,479
Civil Parish: Bowness on Windermere (579 : 1).									
Grasmere (U.D.)	7,332	169	20	10	2	1,016	781	331	450
Civil Parish: Grasmere (579 : 1).									
Kendal (M.B.)	2,622	3,083	36	151	33	14,430	14,183	6,562	7,621
Civil Parishes:									
Kendal (579 : 4)	2,243	2,622	26	144	26	12,248	12,062	5,534	6,528
Kirkland (579 : 4)	22	235	7	6	—	1,305	1,125	576	549
Nether Graveship (579 : 4)	357	226	3	1	7	877	996	452	544
Wards:									
East	—	1,051	14	52	8	—	4,897	2,275	2,622
North	—	628	5	27	6	—	2,853	1,308	1,545
West	—	1,404	17	72	19	—	6,433	2,979	3,454
Kirkby Lonsdale (U.D.)...	3,254	340	7	15	1	1,802	1,638	781	857
Civil Parish: Kirkby Lonsdale (579 : 3).									
Windermere[b] **(U.D.)** ...	8,924	481	7	13	5	2,252	2,379	1,020	1,359
Civil Parish: Windermere (579 : 1).									
Wards:									
Applethwaite	—	186	4	4	2	—	879	379	500
Windermere	—	295	3	9	3	—	1,500	641	859

[a] By an Order of the County Council of Westmorland, dated 4th July, 1894, the name of the Urban District of Bowness was altered to that of Bowness on Windermere.

[b] By Local Government Board Order, No. 31,578, which came into operation on the "appointed day," 1894, the Urban District of Windermere was extended to coincide with the new Civil Parish of Windermere.

COUNTY OF **WESTMORLAND**—*continued.*

TABLE 10.—RURAL DISTRICTS.—AREA; HOUSES 1901, and POPULATION 1891 and 1901.

NOTE.—The Poor Law Union and Registration District of West Ward (578) contains no Urban District. Under the provisions of the Local Government Act, 1894, considerable changes were made in the constitution of Rural Districts. In the County of Westmorland the Rural Districts of East Westmorland, South Westmorland, and West Ward consist of Parishes in the Poor Law Unions of East Ward, Kendal, and West Ward respectively. The extent of each Rural District may readily be seen in the Map preceding the Tables.

RURAL DISTRICT.	No. of Registration District.	AREA in Statute Acres.	HOUSES, 1901.				POPULATION.			
			Inhabited.	Uninhabited.		Building.	1891.	1901.		
				In Occupation.	Not in Occupation.		PERSONS.	PERSONS.	Males.	Females.
TOTAL RURAL DISTRICTS.	—	475,915	8,204	303	554	41	40,518	38,446	18,740	19,706
East Westmorland	577	183,154	2,641	122	163	7	11,951	11,454	5,600	5,854
South Westmorland ...	579	170,810	3,866	136	272	29	20,858	19,281	9,271	10,010
West Ward	578	121,951*	1,697	45	119	5	7,709	7,711	3,869	3,842

* Including the areas of Bank Moor, Birkbeck Fells Common, and Crosby Ravensworth Fell, common to Parishes in East Westmorland and West Ward Rural Districts, *see* Note *, Table 12, page 11.

COUNTY OF WESTMORLAND—*continued.*

TABLE 11.—CIVIL PARISHES in the ADMINISTRATIVE COUNTY.—INHABITED HOUSES 1901, and POPULATION 1891 and 1901.

NOTE.—The expression "Civil Parish" means "a place for which a separate Poor Rate is or can be made, or for which a separate Overseer is or can be appointed." The Parishes are arranged alphabetically, those having compound names being placed in the order indicated by the usual pronunciation of those names—thus Great Strickland will be found under the letter G, and Long Marton under the letter L. The Registration Districts of the County of Westmorland are all co-extensive with the Poor Law Unions of the same names.

CIVIL PARISH.	Inhabited Houses. 1901.	POPULATION. 1891.	POPULATION. 1901.	REGISTRATION DISTRICT IN WHICH SITUATED.	No. OF REGISTRATION DISTRICT.
ADMINISTRATIVE COUNTY:-					
Ambleside ...	509	2,360	2,536	Kendal	579
Appleby	193	889	850	East Ward ...	577
Arnside	162	545	844	Kendal	579
Asby	92	424	387	East Ward ...	577
Askham	114	518	513	West Ward ...	578
Bampton	102	475	452		
Barbon	66	313	266	Kendal	579
Barton	63	329	285	West Ward ..	578
Beetham	127	651	619	Kendal	579
Bolton	77	345	338	West Ward ...	578
Bongate	217	887	914	East Ward ...	577
Bowness on Windermere	549	2,061	2,682	Kendal	579
Bradleyfield (*see* Underbarrow).					
Brough	152	656	590	East Ward ...	577
Brougham ...	51	295	279	West Ward ...	578
Brough Sowerby	25	128	124	East Ward ...	577
Burton in Kendal	136	693	578	Kendal	579
Casterton ...	58	442	440		
Cliburn	49	258	213	West Ward ...	578
Clifton	75	337	330		
Colby	24	121	96	East Ward ...	577
Crackenthorpe...	21	130	124		
Crook	45	250	219	Kendal	579
Crosby Garrett...	49	211	202	East Ward ...	577
Crosby Ravensworth	155	745	744	West Ward ...	578
Crosthwaite and Lyth	138	731	685	Kendal	579
Dalton	20	117	106		
Dillicar	29	128	135		
Docker	15	66	77		
Dufton	81	368	307	East Ward ...	577
Eamont Bridge (*see* Yanwath).					
Farleton	12	99	91	Kendal	579
Fawcett Forest	5	42	37		
Firbank	31	199	153		
Grasmere ...	169	1,016	781		
Grayrigg	49	222	204		
Great Strickland	61	241	253	West Ward ...	578

CIVIL PARISH.	Inhabited Houses. 1901.	POPULATION. 1891.	POPULATION. 1901.	REGISTRATION DISTRICT IN WHICH SITUATED.	No. OF REGISTRATION DISTRICT.
ADMINISTRATIVE COUNTY:- *cont.*					
Hartley	32	183	131	East Ward ...	577
Hartsop (*see* Patterdale).					
Haverbrack ...	23	143	104	Kendal	579
Helsington ...	52	360	308		
Heversham ...	60	356	339		
Hillbeck	12	69	67	East Ward ...	577
Hincaster ...	23	141	136	Kendal	579
Hoff	46	225	202	East Ward ...	577
Holme	148	820	726	Kendal	579
Holmescales (*see* Old Hutton).					
Hugill	77	559	338	Kendal	579
Hutton Roof ...	59	366	245		
Kaber	34	163	137	East Ward ...	577
Kendal	2,622	12,248	12,062	Kendal	579
Kentmere ...	31	172	164		
Killington ...	36	228	196		
Kings Meaburn	34	153	147	West Ward ...	578
Kirkby Lonsdale	340	1,802	1,638	Kendal	579
Kirkby Stephen	397	1,713	1,656	East Ward ...	577
Kirkby Thore ...	106	430	427		
Kirkland... ...	235	1,305	1,125	Kendal	579
Lambrigg ...	30	163	133		
Langdales ...	161	754	846		
Levens	180	953	794		
Little Strickland	20	112	97	West Ward ..	578
Long Marton ...	137	620	595	East Ward ...	577
Long Sleddale ...	24	135	144	Kendal... ...	579
Loughrigg (*see* Rydal).					
Lowther	91	438	383	West Ward ...	578
Lupton	38	325	233	Kendal	579
Lyth (*see* Crosthwaite).					
Mallerstang ...	47	232	199	East Ward ...	577
Mansergh ...	38	239	189	Kendal	579
Martindale ...	31	141	128	West Ward .	578
Meathop and Ulpha	19	100	140	Kendal	579
Middleton ...	44	255	239		
Milburn and Milburn Grange	50	229	217	East Ward ...	577
Milnthorpe ...	223	1,099	1,051	Kendal	579
Morland	76	335	312	West Ward ...	578

COUNTY OF **WESTMORLAND**—*continued.*

TABLE 11.—CIVIL PARISHES in the ADMINISTRATIVE COUNTY.—INHABITED HOUSES 1901, and POPULATION 1891 and 1901—*continued.*

Civil Parish.	Inhabited Houses. 1901.	Population. 1891.	Population. 1901.	Registration District in which Situated.	No. of Registration District.
ADMINISTRATIVE COUNTY :- *cont.*					
Murton	91	441	417	East Ward ...	577
Musgrave ...	47	227	240		
Nateby	33	169	165		
Natland	105	464	545	Kendal	579
Nether Graveship	226	877	996		
Nether Staveley	77	444	399		
Newbiggin ...	29	116	128	East Ward ...	577
Newby	42	234	189	West Ward ...	578
New Hutton ...	53	324	234	Kendal	579
Old Hutton with Holmescales	59	357	307		
Ormside	36	208	171	East Ward ...	577
Orton	194	828	832		
Over Staveley ...	136	885	702	Kendal	579
Patterdale and Hartsop	176	826	778	West Ward ...	578
Patton	14	82	78	Kendal	579
Preston Patrick	92	782	458		
Preston Richard	126	718	657		
Ravenstonedale	193	846	838	East Ward ...	577
Rydal and Loughrigg	100	474	458	Kendal	579
Scalthwaiterigg	139	424	613		
Sedgwick... ...	40	216	221		
Selside (*see* Whitwell).					
Shap	323	1,260	1,537	West Ward ...	578
Skelsmergh ...	60	336	303	Kendal	579
ADMINISTRATIVE COUNTY :- *cont.*					
Sleagill	26	122	115	West Ward ...	578
Sockbridge and Tirril	56	194	225		
Soulby	52	253	216	East Ward ...	577
Stainmore ...	106	507	501		
Stainton	66	405	332	Kendal	579
Strickland Ketel	147	738	706		
Strickland Roger	75	423	373		
Tebay	238	1,019	1,093	East Ward ...	577
Temple Sowerby	81	372	344		
Thrimby	11	62	59	West Ward ...	578
Tirril (*see* Sockbridge).					
Troutbeck ...	93	523	442	Kendal	579
Ulpha (*see* Meathop).					
Underbarrow and Bradleyfield	77	466	405	Kendal	579
Undermillbeck...	93	300	427		
Waitby	20	96	96	East Ward ...	577
Warcop	147	652	642		
Wharton	11	59	71		
Whinfell	24	167	156	Kendal	579
Whitwell and Selside	37	202	204		
Windermere ...	481	2,252	2,379		
Winton	58	256	239	East Ward ...	577
Witherslack ...	94	462	482	Kendal	579
Yanwath and Eamont Bridge	64	289	334	West Ward ..	578
ADMINISTRATIVE COUNTY	13,745	66,215	64,409		

COUNTY OF WESTMORLAND—*continued.*

TABLE 12.—REGISTRATION COUNTY, DISTRICTS, and SUB-DISTRICTS, with their constituent CIVIL PARISHES.—AREA; HOUSES and POPULATION 1891 and 1901, and SEPARATE OCCUPIERS 1901.

EXPLANATORY NOTES.

(1.) The Registration Districts of the County of Westmorland are all co-extensive with the Poor Law Unions of the same names.
(2.) All Parishes in the Registration County are also in the Administrative County of Westmorland.
(3.) Parishes that are situated in a Municipal Borough or Urban District are distinguished by black type thus—**Bongate.**
(4.) The places named in footnotes as being included in Civil Parishes are generally localities having no defined boundaries, such as hamlets, villages, etc.
(5.) For particulars of existing detached parts of Civil Parishes, see Table 13, and for changes in the boundaries of Civil Parishes effected by the Local Government Acts of 1888 and 1894, and by Local Acts since 1891, see Table 14. In all Sub-Districts marked + changes were made in boundaries between the Census of 1891 and that of 1901. Full particulars of the alterations have been published in the Registrar-General's Annual Reports.
(6.) Revised areas of Civil Parishes have been furnished by the Ordnance Survey Department; for the area of Tidal Water and Foreshore comprised in Civil Parishes, *see* Table 15.

REGISTRATION DISTRICTS and SUB-DISTRICTS and Civil Parishes.	AREA in Statute Acres. Land and Inland Water.	AREA in Statute Acres. Inland Water only.	HOUSES. Inhabited. 1891.	HOUSES. Inhabited. 1901.	HOUSES. Uninhabited. In Occupation. 1901.	HOUSES. Uninhabited. Not in Occupation. 1901.	HOUSES. Building. 1901.	Families or Separate Occupiers. 1901.	POPULATION. Persons. 1891.	POPULATION. Persons. 1901.	POPULATION. Males. 1891.	POPULATION. Males. 1901.	POPULATION. Females. 1891.	POPULATION. Females. 1901.
REGISTRATION COUNTY	505,330	8,230	13,301	13,745	451	785	109	13,933	66,215	64,409	32,385	30,550	33,830	33,859
577. **EAST WARD** *	185,030	615	3,057	3,051	172	174	9	3,084	13,727	13,218	6,672	6,383	7,055	6,835
1. APPLEBY + ...	80,963	308	1,370	1,351	86	97	5	1,360	6,112	5,821	2,934	2,784	3,178	3,037
Appleby ...	995	23	198	193	35	6	—	193	889	850	393	386	496	464
Asby [a]	8,479	6	92	92	3	8	—	92	424	387	218	192	206	195
Bongate ...	881	15	205	217	15	5	2	223	887	914	391	397	496	517
Colby	1,402	14	28	24	—	6	—	24	121	96	64	44	57	52
Crackenthorpe	1,358	30	22	21	—	2	2	21	130	124	68	61	62	63
Dufton [b]	16,852	87	90	81	5	12	1	81	368	307	190	158	178	149
Hoff [c]	3,660	15	47	46	1	1	—	46	225	202	109	97	116	105
Kirkby Thore...	2,503	7	103	106	2	4	—	107	430	427	202	218	228	209
Long Marton [d]...	6,947	2	143	137	1	22	—	138	620	595	298	282	322	313
Milburn and Milburn Grange	7,955	1	52	50	3	2	—	50	229	217	107	108	122	109
Murton [e]	13,280	26	97	91	5	12	—	91	441	417	232	209	209	208
Newbiggin ...	1,194	3	26	29	3	1	—	29	116	128	58	68	58	60
Ormside [f] ...	2,718	22	37	36	—	1	—	36	208	171	108	85	100	86
Temple Sowerby	1,241	23	88	81	11	7	—	82	372	344	170	149	202	195
Warcop [g] ...	11,498	34	142	147	2	8	—	147	652	642	326	330	326	312
2. KIRKBY STEPHEN +	63,153	199	1,079	1,075	69	47	4	1,096	4,922	4,634	2,386	2,241	2,536	2,393
Brough [h]	1,573	14	161	152	16	10	—	152	656	590	334	276	322	314
Brough Sowerby	1,197	7	25	25	1	1	—	25	128	124	66	61	62	63
Crosby Garrett	3,900	11	50	49	2	2	—	52	211	202	94	96	117	106
Hartley	3,224	8	36	32	2	2	—	36	183	131	91	65	92	66
Hillbeck	2,760	9	13	12	—	4	—	12	69	67	30	31	39	36
Kaber	4,569	16	34	34	—	3	—	34	163	137	77	68	86	69
Kirkby Stephen	3,135	11	379	397	40	9	4	397	1,713	1,656	795	770	918	886
Mallerstang ...	8,382	30	51	47	—	7	—	47	232	199	121	100	111	99
Musgrave [i] ...	4,389	24	44	47	1	—	—	48	227	240	106	122	121	118
Nateby	2,194	8	34	33	—	1	—	33	169	165	82	77	87	88
Soulby	2,644	15	57	52	1	—	—	54	253	216	120	104	133	112
Stainmore ...	16,329	18	109	106	—	6	—	109	507	501	261	258	246	243
Waitby	2,847	7	18	20	—	—	—	20	96	96	50	49	46	47
Wharton... ...	1,500	5	11	11	—	—	—	11	59	71	29	40	30	31
Winton	4,510	16	57	58	6	2	—	66	256	239	130	124	126	115
3. ORTON	40,914	108	608	625	17	30	—	628	2,693	2,763	1,352	1,358	1,341	1,405
Orton [j]	17,654	35	196	194	4	15	—	194	823	832	409	409	419	423
Ravenstonedale [k]	16,405	19	205	193	6	11	—	193	846	838	409	394	437	444
Tebay [l]	6,855	54	207	238	7	4	—	241	1,019	1,093	534	555	485	538
578. **WEST WARD** *	121,951	2,302	1,655	1,697	45	119	5	1,707	7,709	7,711	3,870	3,869	3,839	3,842
1. MORLAND ...	63,059	424	833	874	16	69	4	880	3,867	4,004	1,933	2,016	1,934	1,988
Bank Moor * ...	336	—	—	—	—	—	—	—	—	—	—	—	—	—
Birkbeck Fells Common and Crosby Ravensworth Fell *	6,601	1	—	—	—	—	—	—	—	—	—	—	—	—
Bolton	2,790	45	76	77	—	4	—	78	345	338	173	174	172	164
Cliburn	1,890	36	54	49	2	1	—	49	258	213	120	96	138	117
Crosby Ravensworth [m]	11,044	28	153	155	5	18	—	155	745	744	378	373	367	371
Great Strickland	2,340	4	58	61	—	3	—	61	241	253	117	128	124	125
Kings Meaburn	2,386	8	37	34	—	9	—	34	153	147	75	73	78	74
Little Strickland	789	3	20	20	—	—	—	20	112	97	67	57	45	40
Morland	1,760	9	80	76	3	8	—	76	335	312	157	146	178	166
Newby [n]	2,988	—	52	42	2	8	—	43	234	189	112	88	122	101
Shap [o]	27,177	288	266	323	4	14	4	327	1,260	1,537	640	804	620	733
Sleagill	1,384	—	28	26	—	3	—	26	122	115	59	51	63	64
Thrimby... ...	1,574	2	9	11	—	1	—	11	62	59	35	26	27	33

* Bank Moor is Undivided Moor common to such parts of the Parish of Crosby Ravensworth and of the former Township of Asby Winderwath in the Parish of Asby as lie within the Manor of Gathorn. Birkbeck Fells Common and Crosby Ravensworth Fell are Undivided Moors common to the former Township of Birkbeck Fells in the Civil Parishes of Orton and Crosby Ravensworth, and to such part of the Parish of Crosby Ravensworth as lies in the Manor of Crosby Ravensworth, and to the East and West Ward Unions.

[a] Including Great Asby, and Little Asby.
[b] Including Keisley.
[c] Including Burrells, and Drybeck.
[d] Including Brampton, Broad Lea, Croft Ends, and Knock.
[e] Including Hilton.
[f] Including Great Ormside, and Little Ormside.
[g] Including Bleatarn, and Sandford.
[h] Including Brough under Stainmore, and Church Brough.
[i] Including Great Musgrave, and Little Musgrave.
[j] Including Bretherdale Head, Bridge End, Kelleth, Langdale and Raisbeck.
[k] Including Coldbeck, and Newbiggin.
[l] Including Mount Pleasant, and Roundthwaite.
[m] Including Maulds Meaburn, Reagill, and Wickerslack.
[n] Including Towcet.
[o] Including Keld, Rosgill, Swindale and Thornship.

COUNTY OF **WESTMORLAND**—*continued.*

TABLE 12.—REGISTRATION COUNTY, DISTRICTS, and SUB-DISTRICTS, with their constituent CIVIL PARISHES.—AREA; HOUSES and POPULATION 1891 and 1901, and SEPARATE OCCUPIERS 1901 —*continued.*

REGISTRATION DISTRICTS and SUB-DISTRICTS and Civil Parishes.	AREA in Statute Acres. Land and Inland Water.	AREA in Statute Acres. Inland Water only.	HOUSES. Inhabited. 1891.	HOUSES. Inhabited. 1901.	HOUSES. Uninhabited. In Occupation. 1901.	HOUSES. Uninhabited. Not in Occupation. 1901.	HOUSES. Building. 1901.	Families or Separate Occupiers. 1901.	POPULATION. Persons. 1891.	POPULATION. Persons. 1901.	POPULATION. Males. 1891.	POPULATION. Males. 1901.	POPULATION. Females. 1891.	POPULATION. Females. 1901.
578. WEST WARD —*cont.*														
2. LOWTHER ...	58,892	1,878	822	823	29	50	1	827	3,842	3,707	1,937	1,853	1,905	1,854
Askham [a] ...	4,490	19	120	114	1	6	—	115	518	513	256	241	262	272
Bampton [b] ...	10,926	221	104	102	1	10	—	107	475	452	248	238	227	214
Barton [c]	2,797	339	64	63	5	2	—	62	329	285	166	138	163	147
Brougham ..	6,223	56	42	51	—	5	—	51	295	279	146	141	149	138
Clifton	1,778	13	75	75	4	4	—	76	337	330	160	160	177	170
Lowther [d] ...	3,674	31	88	91	2	4	—	91	438	383	213	187	225	196
Martindale [e] ...	8,022	537	35	31	1	5	1	31	141	128	65	61	76	67
Patterdale and Hartsop [f]	16,738	621	177	176	10	10	—	174	826	778	440	401	386	377
Sockbridge and Tirril	1,229	6	54	56	3	2	—	56	194	225	91	115	103	110
Undivided Moor common to the Parishes of Sockbridge and Tirril and Barton	1,716	—	—	—	—	—	—	—	—	—	—	—	—	—
Yanwath and Eamont Bridge	1,299	35	63	64	2	2	—	64	289	334	152	171	137	163
579. KENDAL ...	198,349	5,313	8,589	8,997	234	492	95	9,142	44,779	43,480	21,843	20,298	22,936	23,182
1. AMBLESIDE ...	61,971	4,271	2,274	2,521	95	108	44	2,565	12,050	12,373	5,845	5,604	6,205	6,769
Ambleside [g] ...	4,424	50	469	509	8	13	10	509	2,360	2,536	1,091	1,130	1,269	1,406
Bowness on Windermere	983	162	395	549	20	18	15	562	2,061	2,682	902	1,203	1,159	1,479
Crook	2,118	10	46	45	4	6	—	45	250	219	122	107	128	112
Grasmere [h] ...	7,332	195	181	169	20	10	2	171	1,016	781	543	331	473	450
Hugill [i]	2,901	13	93	77	3	12	—	79	559	338	319	152	240	186
Kentmere [j] ...	6,610	55	33	31	1	2	—	31	172	164	91	89	81	75
Langdales [k] ...	9,508	147	147	161	1	6	9	162	754	846	389	445	365	401
Nether Staveley	2,564	16	79	77	—	8	—	77	444	399	240	203	204	196
Over Staveley...	2,580	9	154	136	5	9	—	136	885	702	486	349	399	353
Rydal and Loughrigg [l]	4,858	124	94	100	5	3	2	102	474	458	215	184	259	274
Troutbeck [m] ...	5,806	12	104	93	9	7	—	98	523	442	258	202	265	240
Undermillbeck [n]	3,363	10	61	93	12	1	1	93	300	427	156	189	144	238
Windermere [o]	8,924	3,468	418	481	7	13	5	500	2,252	2,379	1,033	1,020	1,219	1,359
2. GRAYRIGG + ...	56,408	356	1,142	1,180	23	64	8	1,191	6,877	5,849	3,313	2,902	3,064	2,947
Dillicar	1,122	18	26	29	—	1	—	29	128	135	67	75	61	60
Docker [p]	1,372	2	15	15	—	—	—	15	66	77	35	41	31	36
Fawcett Forest	3,936	—	7	5	—	3	—	5	42	37	21	15	21	22
Firbank	2,985	17	33	31	1	1	—	31	199	153	105	79	94	74
Grayrigg ...	3,756	13	52	49	1	1	—	50	222	204	110	102	112	102
Lambrigg ...	1,804	2	31	30	2	3	—	31	163	133	81	65	82	68
Long Sleddale...	6,731	22	23	24	1	—	—	24	135	144	63	64	72	80
Natland	1,156	20	82	105	2	1	—	106	464	545	246	272	218	273
New Hutton ...	4,759	36	57	53	1	2	—	54	324	234	179	133	145	101
Old Hutton with Holmescales [q]	3,975	51	64	59	1	16	—	59	357	307	179	157	178	150
Patton [r]	637	7	13	14	—	1	—	14	82	78	39	36	43	42
Preston Patrick * [s]	3,656	8	120	92	1	11	—	94	782	458	470	238	312	220
Preston Richard [t]	2,134	14	126	126	1	3	—	127	718	657	378	338	340	319
Scalthwaiterigg [u]	1,265	5	77	139	1	2	4	143	424	613	196	268	228	345
Skelsmergh [v] ...	2,093	24	64	60	1	2	—	60	336	303	171	144	165	159
Stainton	1,735	11	79	66	3	12	—	66	405	332	211	170	194	162
Strickland Ketel [w]	2,360	20	138	147	3	2	4	147	738	706	349	343	389	363
Strickland Roger [w]	3,200	35	74	75	2	1	—	75	423	373	227	181	196	192
Whinfell... ...	4,345	47	25	24	1	—	—	24	167	156	87	79	80	77
Whitwell and Selside	3,387	4	36	37	1	2	—	37	202	204	99	102	103	102

* The decrease of population in Preston Patrick Civil Parish is mainly attributed to the fact that in 1891 the Thirlmere and Manchester Aqueduct was in course of construction, causing many labourers and their families to reside temporarily in the parish—in wooden houses, farm buildings, etc.

[a] Including Helton Flecket.
[b] Including Dennyhill, and Low Knipe.
[c] Including Pooley Bridge.
[d] Including Hackthorpe, Melkinthorpe, Newtown, and Whale.
[e] Including Sandwick.
[f] Including Glenridding, and Low Hartsop.
[g] Including Sweden Howe, and The Knoll.
[h] Including Green Head, Helmside, and High Broadrain.
[i] Including Grassgarth.
[j] Including Hollowbank.
[k] Including Chapel Stile, and Elterwater.
[l] Including Clappersgate, and Skelwith Bridge.
[m] Including High Green.
[n] Including Winster.
[o] Including Applethwaite, Oakland, and Troutbeck Bridge.
[p] Including Docker Garths.
[q] Including Hutton Bridge End, Hutton Gate, and Middleshaw.
[r] Including Shaw End.
[s] Including Gatebeck, and Nook.
[t] Including Crooklands, End Moor, and Milton.
[u] Including Meal Bank.
[v] Including Garth Row.
[w] Including part of Burneside.

COUNTY OF **WESTMORLAND**—*continued.*

TABLE 12.—REGISTRATION COUNTY, DISTRICTS, and SUB-DISTRICTS, with their constituent CIVIL PARISHES.—AREA; HOUSES and POPULATION 1891 and 1901, and SEPARATE OCCUPIERS 1901 —*continued.*

REGISTRATION DISTRICTS and SUB-DISTRICTS and Civil Parishes.	AREA in Statute Acres.		HOUSES.					Families or Separate Occupiers.	POPULATION.					
	Land and Inland Water.	Inland Water only.	Inhabited.	Inhabited.	Uninhabited. In Occupation.	Uninhabited. Not in Occupation.	Building.		PERSONS.		Males.		Females.	
			1891.	1901.				1901.	1891.	1901.	1891.	1901.	1891.	1901.
579. KENDAL—*cont.*														
3. KIRKBY LONSDALE +	32,962	377	712	679	22	37	1	687	3,970	3,446	1,917	1,574	2,053	1,872
Barbon	4,257	33	69	66	3	1	—	67	313	266	163	118	150	148
Casterton ...	4,326	22	56	58	2	3	—	57	442	440	119	111	323	329
Hutton Roof ...	2,718	—	63	59	—	3	—	59	366	245	216	119	150	126
Killington [a] ...	4,938	147	42	36	1	8	—	36	228	196	109	99	119	97
Kirkby Lonsdale [b]	3,254	52	347	340	7	15	1	348	1,802	1,638	860	781	942	857
Lupton	3,525	5	46	38	5	3	—	38	325	233	202	129	123	104
Mansergh [c] ...	2,669	55	45	38	2	2	—	38	239	189	122	99	117	90
Middleton ...	7,275	63	44	44	2	2	—	44	255	239	126	118	129	121
4. KENDAL... ...	2,622	51	2,943	3,083	36	151	33	3,139	14,430	14,183	6,875	6,562	7,555	7,621
Kendal [d] ...	2,243	34	2,516	2,622	26	144	26	2,674	12,248	12,062	5,756	5,534	6,492	6,528
Kirkland ..	22	2	252	235	7	6	—	235	1,305	1,125	712	576	593	549
Nether Graveship	357	15	175	226	3	1	7	230	877	996	407	452	470	544
5. MILNTHORPE +	44,386	258	1,518	1,534	58	132	9	1,560	7,952	7,629	3,893	3,656	4,059	3,973
Arnside * ...	2,057	—	98	162	16	11	4	179	545	844	218	314	327	530
Beetham [e] ...	3,968	14	129	127	10	2	1	127	651	619	321	293	330	326
Burton in Kendal [f]	1,473	6	150	136	5	13	—	137	693	578	330	286	363	292
Crosthwaite and Lyth [g]	8,050	24	133	138	2	7	—	138	731	685	382	357	349	328
Dalton	2,170	1	20	20	—	—	—	20	117	106	59	51	58	55
Farleton ...	1,204	9	11	12	—	—	—	12	99	91	56	45	43	46
Haverbrack ...	685	11	24	23	—	2	—	23	143	104	62	49	81	55
Helsington [h] ...	3,328	26	57	52	4	6	1	52	360	308	159	136	201	172
Heversham [i] ...	1,645	16	57	60	1	3	2	62	356	339	187	167	169	172
Hincaster ...	700	5	24	23	—	1	—	23	141	136	67	73	74	63
Holme	1,647	11	166	148	4	32	—	150	820	726	424	343	396	383
Levens [j]	3,553	67	196	180	4	28	—	181	953	794	474	395	479	399
Meathop and Ulpha	2,631	15	16	19	—	6	—	19	100	140	53	77	47	63
Milnthorpe [k] ...	999	5	218	223	7	4	—	223	1,099	1,051	509	505	590	546
Sedgwick ...	495	11	43	40	—	3	—	41	216	221	113	110	103	111
Underbarrow and Bradleyfield	5,122	3	85	77	3	6	—	77	466	405	232	202	234	203
Witherslack [l] ...	4,659	34	91	94	2	8	1	96	462	482	247	253	215	229

* The increase of population in Arnside Civil Parish is mainly attributed to the parish having become a seaside resort.

[a] Including Hallbeck.
[b] Including Kearstwick.
[c] Including Old Town.
[d] Including Greenbank.
[e] Including Glasgow Hill, Hale, Slack Head, Storth, and Whasset.
[f] Including Clawthorpe.
[g] Including Church Town, Hill Top, Howe, Row, and Tarnside.
[h] Including part of Brigsteer.
[i] Including Leagill.
[j] Including Cotes, and part of Brigsteer.
[k] Including Ackenthwaite.
[l] Including Mill Side.

NOTE.—All the Parishes in the Administrative County of Westmorland are also comprised in the Registration County, and therefore appear in the foregoing Table.

COUNTY OF **WESTMORLAND**—*continued.*

TABLE 13.—EXISTING DETACHED PARTS of CIVIL PARISHES in the REGISTRATION COUNTY.—AREA; POPULATION 1901.

Number of DISTRICT and SUB-DISTRICT.	Name of PARISH to which DETACHED PART belongs.	Names of PARISHES surrounding the DETACHED PART.	AREA in Statute Acres.	POPULATION 1901.
577 : 3	Orton (No. 1 detached part)... ...	"Birkbeck Fells Common"	·2	—
,,	Orton (No. 2 detached part)... ...	"Birkbeck Fells Common," and Detached part of Crosby Ravensworth	42·9	5
,,	Orton (No. 3 detached part)... ...	"Birkbeck Fells Common"	39·6	4
,,	Orton (No. 4 detached part)... ...	"Birkbeck Fells Common," and Detached part of Crosby Ravensworth	130·3	14
,,	Orton (No. 5 detached part)... ...	"Birkbeck Fells Common"	·6	3
578 : 1	Cliburn	Culgaith, Temple Sowerby, and Brougham	502·6	25
,,	Crosby Ravensworth (No. 1 detached part)	Shap, and "Crosby Ravensworth Fell"	44·7	8
,,	Crosby Ravensworth (No. 2 detached part)	"Crosby Ravensworth Fell"	1·7	—
,,	Crosby Ravensworth (No. 3 detached part)	Shap, and "Crosby Ravensworth Fell"	57·8	8
,,	Crosby Ravensworth (No. 4 detached part)	Shap, and "Birkbeck Fells Common"...	31·4	—
,,	Crosby Ravensworth (No. 5 detached part)	"Crosby Ravensworth Fell," and Orton	21·2	6
,,	Crosby Ravensworth (No. 6 detached part)	Shap, "Crosby Ravensworth Fell," "Birkbeck Fells Common," Orton, and Detached part of Orton	544·4	73
,,	Crosby Ravensworth (No. 7 detached part)	"Crosby Ravensworth Fell"...	3·3	—
,,	Crosby Ravensworth (No. 8 detached part)		48·9	—
,,	Crosby Ravensworth (No. 9 detached part)		14·0	—
,,	Crosby Ravensworth (No. 10 detached part)		31·1	—
,,	Crosby Ravensworth (No. 11 detached part)		3·0	—
,,	Crosby Ravensworth (No. 12 detached part)		7·4	—
,,	Crosby Ravensworth (No. 13 detached part)		10·5	—
,,	Crosby Ravensworth (No. 14 detached part)		14·3	—

COUNTY OF **WESTMORLAND**—*continued.*

TABLE 14.—CHANGES in the BOUNDARIES of CIVIL PARISHES in the REGISTRATION COUNTY effected by the LOCAL GOVERNMENT ACTS of 1888 and 1894, and by LOCAL ACTS since 1891.—INHABITED HOUSES and POPULATION 1901.

No. of Registration District.	NAME OF REGISTRATION DISTRICT.	No. of Sub-District.	Name of Sub-District.	Description of Change.	1901. Inhabited Houses.	1901. Population.	Authority and date of change.
577	East Ward ..	1	Appleby ...	Creating Bongate Civil Parish out of the part of St. Michael Appleby or Bongate Civil Parish[a] in Appleby Municipal Borough.	217	914	L.G.B. Order, 31,578 (appointed day, 1894).
,,	,, ...	,,	,, ...	Creating the following Civil Parishes out of the Rural part of St. Michael Appleby or Bongate Civil Parish[a] :—			
				Crackenthorpe...	21	124	
				Murton	91	417	
,,	,, ...	,,	,, ...	Creating Appleby Civil Parish out of the part of St. Laurence Appleby Civil Parish[b] in Appleby Municipal Borough.	193	850	
,,	,, ...	,,	,, ...	Creating the following Civil Parishes out of the Rural part of St. Laurence Appleby Civil Parish[b] :—			
				Colby	24	96	
				Hoff	46	202	
,,	,, ...	2	Kirkby Stephen	Creating Musgrave Civil Parish out of the following Civil Parishes :—			
				Great Musgrave	35	174	
				Little Musgrave	12	66	
,,	,, ...	,,	,,	Extending Waitby Civil Parish to include Smardale Civil Parish.	8	38	
,,	,, ...	3	Orton	Creating Tebay Civil Parish out of part of Orton Civil Parish.	238	1,093	L.G.B. Order, 35,557 (1st April, 1897).
578	West Ward ...	2	Lowther ...	Creating Barton Civil Parish out of the following Civil Parishes:—			L.G.B. Order, 31,578 (appointed day, 1894).
				High Barton	60	269	
				Low Winder	3	16	
579	Kendal ...	1	Ambleside ...	Extending Ambleside Civil Parish to include the part of Applethwaite Civil Parish[c] in Ambleside Urban District.	—	—	
,,	,, ...	,,	,, ...	Creating Windermere Civil Parish out of part of Applethwaite Civil Parish.[c]	481	2,379	
,,	,, ..	,,	,, ...	Creating Bowness on Windermere Civil Parish out of the parts of the following Civil Parishes in Bowness on Windermere Urban District :—			
				Applethwaite[c]	—	—	
				Undermillbeck	549	2,682	
,,	,, ...	5	Milnthorpe ...	Creating the following Civil Parishes out of Heversham with Milnthorpe Civil Parish :—			L.G.B. Order, 34,951 (1st October, 1896).
				Heversham	60	339	
				Milnthorpe	223	1,051	

[a] The entire former Civil Parish of St. Michael Appleby or Bongate is now included in the Civil Parishes of Bongate, Crackenthorpe, and Murton.
[b] The entire former Civil Parish of St. Laurence Appleby is now included in the Civil Parishes of Appleby, Colby, and Hoff.
[c] The entire former Civil Parish of Applethwaite is now included in the Civil Parishes of Ambleside, Bowness on Windermere, and Windermere.

COUNTY OF **WESTMORLAND**—*continued.*

TABLE 14.—CHANGES in the BOUNDARIES of CIVIL PARISHES in the REGISTRATION COUNTY effected by the LOCAL GOVERNMENT ACTS of 1888 and 1894, and by LOCAL ACTS since 1891.—INHABITED HOUSES and POPULATION 1901—*continued.*

No. of Registration District.	NAME OF REGISTRATION DISTRICT.	No. of Sub-District.	Name of Sub-District.	Description of Change.	1901. Inhabited Houses.	1901. Population.	Authority and date of change.
579	Kendal ...	2	Grayrigg ...	Creating Scalthwaiterigg Civil Parish out of part of Scalthwaiterigg, Hay, and Hutton in the Hay Civil Parish.[a]	139	613	L.G.B. Order, 35,196 (1st April, 1897).
,,	,, ...	,,	,, ...	Extending New Hutton Civil Parish to include the remaining part of Scalthwaiterigg, Hay, and Hutton in the Hay Civil Parish.[a]	35	152	
,,	,, ...	5	Milnthorpe ...	Creating Arnside Civil Parish out of part of Beetham Civil Parish.	162	844	L.G.B. Order, 35,407 (1st April, 1897).

[a] The entire former Civil Parish of Scalthwaiterigg, Hay, and Hutton in the Hay is now included in the Civil Parishes of New Hutton and Scalthwaiterigg.

TABLE 15.—AREA of LAND, WATER, and FORESHORE in the REGISTRATION COUNTY, and in every CIVIL PARISH which includes either TIDAL WATER or FORESHORE.

NOTE.—The Areas of Land and Inland Water in every Civil Parish are shown in Table 12.

—	AREA IN STATUTE ACRES. Land.	Inland Water.	Tidal Water.	Foreshore.
REGISTRATION COUNTY	497,100	8,230	236	1,095
Total Area of Parishes with Land or Inland Water only	480,551	8,135	—	—
Total Area of Parishes with Land, Inland Water, Tidal Water, or Foreshore	16,549	95	236	1,095

REGISTRATION DISTRICT AND CIVIL PARISHES.	AREA IN STATUTE ACRES. Land.	Inland Water.	Tidal Water.	Foreshore.
579. KENDAL:—				
Arnside	2,057	—	51	381
Beetham	3,954	14	34	180
Haverbrack... ...	674	11	5	4
Heversham ...	1,629	16	9	2
Meathop and Ulpha	2,616	15	103	413
Milnthorpe	994	5	8	9
Witherslack ...	4,625	34	26	106

TABLE 16.—REGISTRATION COUNTY.—PERSONS enumerated in MILITARY and NAVAL BARRACKS, QUARTERS, HOSPITALS, and PRISONS, and on HIS MAJESTY'S SHIPS in HOME WATERS, 1901.

(There being no Military or Naval Institution in the County of Westmorland, this Table is not required.)

COUNTY OF **WESTMORLAND**—*continued.*

TABLE 17.—INSTITUTIONS in the REGISTRATION COUNTY.—PERSONS enumerated in WORKHOUSE ESTABLISHMENTS; in HOSPITALS and in LUNATIC ASYLUMS; in PRISONS; and in CERTIFIED REFORMATORY and INDUSTRIAL SCHOOLS, 1901.

NOTE.—The letters M.B., U.D., or R.D. in parenthesis after the name of an Institution show that the Institution belongs to the Municipal Borough, Urban District, or Rural District named.

—	Special Inmates (Patients, Paupers, Lunatics, etc.)			Officials and their Families.		
	Persons.	Males.	Females.	Persons.	Males.	Females.
TOTAL	**406**	**289**	**117**	**66**	**21**	**45**
WORKHOUSES (including Casual Wards, and Workhouse Infirmaries and Schools)	366	269	97	34	16	18
HOSPITALS (General, Special, and Convalescent, and Infirmaries, not Workhouse)	40	20	20	32	5	27
HOMES FOR INEBRIATES	—	—	—	—	—	—
LUNATIC ASYLUMS { Public	—	—	—	—	—	—
LUNATIC ASYLUMS { Private	—	—	—	—	—	—
PRISONS...	—	—	—	—	—	—
CERTIFIED REFORMATORY AND INDUSTRIAL SCHOOLS	—	—	—	—	—	—

Number of District and Sub-District.	Registration District and Sub-District.	Civil Parish.	Institution.	Special Inmates (Patients, Paupers, Lunatics, etc.)			Officials and their Families.		
				Persons.	Males.	Females.	Persons.	Males.	Females.
577	EAST WARD :—								
1	Appleby ...	Ormside ...	Infectious Diseases Hospital (Appleby M.B., East Westmorland R.D., and West Ward R.D.)	—	—	—	2	1	1
2	Kirkby Stephen	Kirkby Stephen	Workhouse	46	36	10	6	4	2
578	WEST WARD :—								
1	Morland ...	Shap ...	Workhouse	33	21	12	3	1	2
579	KENDAL :—								
1	Ambleside ...	Ambleside...	Infectious Diseases Hospital (Ambleside U.D.)	—	—	—	3	1	2
		Grasmere ...	Infectious Diseases Hospital (Grasmere U.D.)	—	—	—	3	1	2
		Over Staveley	Workhouse, Abbey Home for Children	35	23	12	5	2	3
		Undermillbeck	Infectious Diseases Hospital (Bowness on Windermere U.D. and Windermere U.D.)	—	—	—	3	1	2
3	Kirkby Lonsdale	Kirkby Lonsdale	Workhouse, Casual Ward	20	20	—	2	1	1
4	Kendal ...	Kendal ...	Workhouse	113	102	11	8	5	3
			Memorial Hospital... ...	13	5	8	7	—	7
			Sanatorium (Kendal M.B.)	8	5	3	5	—	5
5	Milnthorpe ...	Meathop and Ulpha	Westmorland Consumption Sanatorium	19	10	9	9	1	8
		Milnthorpe	Workhouse	119	67	52	10	3	7

COUNTY OF **WESTMORLAND**—*continued.*

TABLE 18.—PERSONS enumerated in the REGISTRATION COUNTY on board SEA-GOING and COASTING MERCHANT VESSELS and on INLAND BARGES and BOATS, 1901.

NOTE.—Persons on board Vessels in Ports, Harbours, and Docks, including in certain cases hulks or other stationary vessels, were enumerated by Officers of His Majesty's Customs; and those on Barges, etc., on Canals or Navigable Rivers, not within the limits of a port, by the local Enumerators.

The persons thus enumerated are distributed among the general population of the Parishes contiguous to the waters in which the vessels were lying, with as much accuracy as the information obtained allows.

Fishermen at sea on the night of the Census and not returning on 1st April, 1901, and persons on board vessels arriving in port later than that date, are not included.

Registration District and Sub-District.	Civil Parish.	British Vessels, Sea-Going and Coasting.		Foreign and Colonial Vessels, Sea-Going and Coasting.		Inland Barges and Boats.		Total Persons on Vessels, Barges, and Boats.
		Vessels.	Persons.	Vessels.	Persons.	Barges and Boats.	Persons.	
REGISTRATION COUNTY		—	—	—	—	4	14	14*
579. KENDAL.								
4. Kendal	Kendal	—	—	—	—	2	6	6
5. Milnthorpe	Holme	—	—	—	—	2	8	8

* This total includes 2 Females.

COUNTY OF **WESTMORLAND**—*continued.*

TABLE 19.—TOTAL TENEMENTS, and TENEMENTS of less than FIVE ROOMS, distinguishing those OCCUPIED by VARIOUS NUMBERS of PERSONS, in the ADMINISTRATIVE COUNTY, 1891 and 1901, and in the AGGREGATES of URBAN and RURAL DISTRICTS respectively, 1901.

—	Rooms in Tenement.	Tenements of less than Five Rooms.		Persons per Tenement. 1.	2.	3.	4.	5.	6.	7.	8.	9.	10.	11.	12 or more.
ADMINISTRATIVE COUNTY.	1	1891—	54	34	15	3	2	—	—	—	—	—	—	—	—
		1901—	26	20	6	—	—	—	—	—	—	—	—	—	—
TOTAL TENEMENTS— 1891— 13,522 1901— 13,933	2	1891—	676	199	165	131	78	52	29	11	8	2	1	—	—
		1901—	482	159	140	80	58	26	9	6	2	1	1	—	—
TENEMENTS OF LESS THAN FIVE ROOMS— 1891— 4,503 1901— 3,856	3	1891—	1,377	148	269	260	240	150	140	66	51	33	9	4	7
		1901—	1,084	151	249	226	178	110	79	53	17	16	3	1	1
	4	1891—	2,396	191	387	391	390	333	275	193	111	66	34	10	15
		1901—	2,264	167	429	399	375	320	234	169	83	60	14	10	4
AGGREGATE OF URBAN DISTRICTS.	1	1901—	8	5	3	—	—	—	—	—	—	—	—	—	—
TOTAL TENEMENTS— 1901— 5,645	2	1901—	263	91	69	49	30	14	5	4	1	—	—	—	—
TENEMENTS OF LESS THAN FIVE ROOMS— 1901— 1,807	3	1901—	597	79	133	116	108	67	46	26	10	9	2	1	—
	4	1901—	939	45	167	154	165	140	102	85	36	29	9	5	2
AGGREGATE OF RURAL DISTRICTS.	1	1901—	18	15	3	—	—	—	—	—	—	—	—	—	—
TOTAL TENEMENTS— 1901— 8,288	2	1901—	219	68	71	31	28	12	4	2	1	1	1	—	—
TENEMENTS OF LESS THAN FIVE ROOMS— 1901— 2,049	3	1901—	487	72	116	110	70	43	33	27	7	7	1	—	1
	4	1901—	1,325	122	262	245	210	180	132	84	47	31	5	5	2

NOTE.—The Table is to be read as follows:—Of the 13,933 tenements enumerated in 1901, 3,856 were tenements of less than five rooms, and of these 26 were tenements of one room, 482 of two rooms, etc.; and of the 26 tenements of one room, 20 were occupied by one person each, and 6 by two persons each. Tables 20 and 21 are to be read in a similar manner.

COUNTY OF **WESTMORLAND**—*continued.*

TABLE 20.—TOTAL TENEMENTS, and TENEMENTS of less than FIVE ROOMS, distinguishing those OCCUPIED by VARIOUS NUMBERS of PERSONS, in MUNICIPAL BOROUGHS and other URBAN DISTRICTS, 1901.

NOTE.—The letters M.B. and U.D. respectively denote Municipal Borough and Urban District.

URBAN DISTRICT.	Rooms in Tenement.	Tenements of less than Five Rooms.	PERSONS PER TENEMENT.											
			1.	2.	3.	4.	5.	6.	7.	8.	9.	10.	11.	12 or more.
AMBLESIDE (U.D.)	1	—	—	—	—	—	—	—	—	—	—	—	—	—
Total Tenements— 509.	2	13	2	3	2	3	1	1	1	—	—	—	—	—
Tenements of less	3	28	2	8	6	6	3	1	1	1	—	—	—	—
than Five Rooms— 110.	4	69	4	10	8	12	13	11	6	2	2	1	—	—
APPLEBY (M.B.)	1	—	—	—	—	—	—	—	—	—	—	—	—	—
Total Tenements— 416.	2	32	17	10	2	1	1	1	—	—	—	—	—	—
Tenements of less	3	37	8	10	6	6	3	2	1	—	1	—	—	—
than Five Rooms— 146.	4	77	7	14	9	20	9	9	4	2	3	—	—	—
BOWNESS ON WINDERMERE (U.D.)	1	—	—	—	—	—	—	—	—	—	—	—	—	—
Total Tenements— 562.	2	21	3	4	8	6	—	—	—	—	—	—	—	—
Tenements of less	3	24	—	6	7	5	2	4	—	—	—	—	—	—
than Five Rooms— 77.	4	32	2	7	4	4	5	4	5	1	—	—	—	—
GRASMERE (U.D.)	1	—	—	—	—	—	—	—	—	—	—	—	—	—
Total Tenements— 171.	2	5	1	1	—	1	2	—	—	—	—	—	—	—
Tenements of less	3	13	1	4	1	2	2	3	—	—	—	—	—	—
than Five Rooms— 54.	4	36	2	4	4	6	8	5	4	—	3	—	—	—
KENDAL (M.B.)	1	7	4	3	—	—	—	—	—	—	—	—	—	—
Total Tenements— 3,139.	2	159	56	43	29	19	7	2	2	1	—	—	—	—
Tenements of less	3	444	60	96	88	79	50	32	19	9	8	2	1	—
than Five Rooms— 1,213.	4	603	29	112	108	95	89	59	52	26	20	7	4	2
KIRKBY LONSDALE (U.D.)	1	—	—	—	—	—	—	—	—	—	—	—	—	—
Total Tenements— 348.	2	14	7	1	5	—	1	—	—	—	—	—	—	—
Tenements of less	3	27	6	4	2	4	6	3	2	—	—	—	—	—
than Five Rooms— 106.	4	65	1	14	11	12	9	6	7	4	—	—	1	—
WINDERMERE (U.D.) ...	1	1	1	—	—	—	—	—	—	—	—	—	—	—
Total Tenements— 500.	2	19	5	7	3	—	2	1	1	—	—	—	—	—
Tenements of less	3	24	2	5	6	6	1	1	3	—	—	—	—	—
than Five Rooms— 101.	4	57	—	6	10	16	7	8	7	1	1	1	—	—

COUNTY OF **WESTMORLAND**—*continued.*

TABLE 21.—TOTAL TENEMENTS, and TENEMENTS of less than FIVE ROOMS, distinguishing those OCCUPIED by VARIOUS NUMBERS of PERSONS, in RURAL DISTRICTS, 1901.

RURAL DISTRICT.	Rooms in Tenement.	Tenements of less than Five Rooms.	PERSONS PER TENEMENT.											
			1.	2.	3.	4.	5.	6.	7.	8.	9.	10.	11.	12 or more.
EAST WESTMORLAND ...	1	7	7	—	—	—	—	—	—	—	—	—	—	—
Total Tenements— 2,668.	2	91	28	40	8	5	7	—	1	1	—	1	—	—
Tenements of less	3	149	32	37	38	16	9	6	7	2	1	1	—	—
than Five Rooms— 645.	4	398	50	85	76	67	48	33	21	9	7	—	1	1
SOUTH WESTMORLAND ...	1	4	4	—	—	—	—	—	—	—	—	—	—	—
Total Tenements— 3,913.	2	71	24	14	13	17	—	1	1	—	1	—	—	—
Tenements of less	3	239	24	58	53	37	24	20	16	3	4	—	—	—
than Five Rooms— 892.	4	578	40	113	100	91	88	65	40	21	14	3	3	—
WEST WARD	1	7	4	3	—	—	—	—	—	—	—	—	—	—
Total Tenements— 1,707.	2	57	16	17	10	6	5	3	—	—	—	—	—	—
Tenements of less	3	99	16	21	19	17	10	7	4	2	2	—	—	1
than Five Rooms— 512.	4	349	32	64	69	52	44	34	23	17	10	2	1	1

TABLE 22.—AGGREGATE NUMBERS of MARRIAGES, BIRTHS, and DEATHS registered in each REGISTRATION DISTRICT during the INTERCENSAL PERIOD 1891—1901; INCREASE or DECREASE of POPULATION compared with DIFFERENCE between BIRTHS and DEATHS.

NOTE.—No correction is made in this Table for Deaths occurring in Public Institutions, which in some cases are sufficiently numerous to detract from the value of the comparison between the increase of Population and the excess of Births over Deaths.

Cols	REGISTRATION DISTRICTS.	POPULATION.		Registered from 1st April 1891, to 31st March 1901.			Increase (+) or Decrease (−) of Population.	Excess of Births over Deaths (+) or of Deaths over Births (−)	Gain (+) or Loss (−) by Migration.
		1891.	1901.	MARRIAGES.	BIRTHS.	DEATHS.			
	1.	2.	3.	4.	5.	6.	7.	8.	9.
	REGISTRATION COUNTY ...	66,215	64,409	4,336	16,159	9,723	− 1,806	+ 6,436	− 8,242
577	East Ward	13,727	13,218	906	3,407	2,260	− 509	+ 1,147	− 1,656
578	West Ward	7,709	7,711	528	1,991	1,200	+ 2	+ 791	− 789
579	Kendal	44,779	43,480	2,902	10,761	6,263	− 1,299	+ 4,498	− 5,797

COUNTY OF WESTMORLAND—*continued.*

TABLE 23.—AGES of PERSONS, MALES and FEMALES, in the ADMINISTRATIVE COUNTY, and in the AGGREGATES of URBAN and RURAL DISTRICTS respectively, 1901.

—		All Ages.	Under 1 Year.	1-	2-	3-	4-	Under 5 Years.	5-	10-	13-	14-	15-	16-	17-	18-	19-	20-	21-	25-	30-	35-	40-	45-	50-	55-	60-	65-	70-	75-	80-	85-	90-	95-	100 and upwards.
ADMINISTRATIVE COUNTY	P.	64,409	1,319	1,298	1,277	1,317	1,353	6,564	6,705	4,162	1,350	1,367	1,391	1,399	1,391	1,344	1,248	1,201	4,440	4,869	4,508	4,018	3,757	3,265	2,904	2,335	2,114	1,674	1,146	717	386	124	27	3	—
	M.	30,550	692	654	648	635	681	3,310	3,353	2,038	688	668	668	685	678	641	587	556	1,918	2,139	2,012	1,892	1,735	1,560	1,404	1,117	1,033	765	538	319	182	50	12	2	—
	F.	33,859	627	644	629	682	672	3,254	3,352	2,124	662	699	723	714	713	703	661	645	2,522	2,730	2,496	2,126	2,022	1,705	1,500	1,218	1,081	909	608	398	204	74	15	1	—
AGGREGATE of URBAN DISTRICTS	P.	25,963	508	494	508	512	547	2,569	2,607	1,639	535	511	557	565	585	553	541	527	1,891	2,124	1,941	1,636	1,524	1,336	1,121	933	823	588	410	264	134	41	7	1	—
	M.	11,810	257	252	276	231	285	1,301	1,322	816	268	238	274	263	274	241	235	223	758	852	843	747	671	603	507	407	371	255	171	100	55	13	1	1	—
	F.	14,153	251	242	232	281	262	1,268	1,285	823	267	273	283	302	311	312	306	304	1,133	1,272	1,098	889	853	733	614	526	452	333	239	164	79	28	6	—	—
AGGREGATE of RURAL DISTRICTS	P.	38,446	811	804	769	805	806	3,995	4,098	2,523	815	856	834	834	806	791	707	674	2,549	2,745	2,567	2,382	2,233	1,929	1,783	1,402	1,291	1,086	736	453	252	83	20	2	—
	M.	18,740	435	402	372	404	396	2,009	2,031	1,222	420	430	394	422	404	400	352	333	1,160	1,287	1,169	1,145	1,064	957	897	710	662	510	367	219	127	37	11	1	—
	F.	19,706	376	402	397	401	410	1,986	2,067	1,301	395	426	440	412	402	391	355	341	1,389	1,458	1,398	1,237	1,169	972	886	692	629	576	369	234	125	46	9	1	—

TABLE 24.—AGES of PERSONS, MALES and FEMALES, in MUNICIPAL BOROUGHS and other URBAN DISTRICTS, 1901.

NOTE.—The letters M.B. and U.D. respectively denote Municipal Borough and Urban District.

Urban District.	All Ages.	Under 1 Year.	1-	2-	3-	4-	Under 5 Years.	5-	10-	13-	14-	15-	16-	17-	18-	19-	20-	21-	25-	30-	35-	40-	45-	50-	55-	60-	65-	70-	75-	80-	85-	90-	95-	100 and upwards.
TOTAL URBAN DISTRICTS	P. 25,963	508	494	508	512	547	2,569	2,607	1,639	535	511	557	565	585	553	541	527	1,891	2,124	1,941	1,636	1,524	1,336	1,121	933	823	588	410	264	134	41	7	1	—
	M. 11,810	257	252	276	231	285	1,301	1,322	816	268	238	274	263	274	241	235	223	758	852	843	747	671	603	507	407	371	255	171	100	55	13	1	1	—
	F. 14,153	251	242	232	281	262	1,268	1,285	823	267	273	283	302	311	312	306	304	1,133	1,272	1,098	889	853	733	614	526	452	333	239	164	79	28	6	—	—
AMBLESIDE (U.D.)	P. 2,536	36	44	46	49	52	227	253	151	42	46	47	52	55	60	55	51	218	213	173	185	151	156	101	96	86	45	38	22	9	2	2	—	—
	M. 1,130	16	19	31	22	34	122	131	73	23	15	25	25	26	30	17	15	88	85	69	88	63	69	39	45	31	18	23	9	1	—	—	—	—
	F. 1,406	20	25	15	27	18	105	122	78	19	31	22	27	29	30	38	36	130	128	104	97	88	87	62	51	55	27	15	13	8	2	2	—	—
APPLEBY (M.B.)	P. 1,764	40	27	26	26	43	162	186	111	40	39	33	48	42	43	34	35	114	103	116	117	107	94	87	68	58	42	49	24	9	2	1	—	—
	M. 783	20	15	15	10	25	85	83	59	21	17	15	27	18	14	14	16	38	43	46	52	45	41	41	26	28	20	19	10	4	1	—	—	—
	F. 981	20	12	11	16	18	77	103	52	19	22	18	21	24	29	20	19	76	60	70	65	62	53	46	42	30	22	30	14	5	1	1	—	—
BOWNESS ON WINDERMERE (U.D.)	P. 2,682	44	60	40	63	56	263	239	152	42	61	54	49	46	64	53	62	201	267	247	167	172	135	109	83	68	63	44	23	6	11	1	—	—
	M. 1,203	22	29	21	31	30	133	120	82	26	28	22	23	20	29	26	24	88	105	95	81	72	58	48	32	30	24	17	13	3	3	1	—	—
	F. 1,479	22	31	19	32	26	130	119	70	16	33	32	26	26	35	27	38	113	162	152	86	100	77	61	51	38	39	27	10	3	8	—	—	—
GRASMERE (U.D.)	P. 781	14	9	9	8	13	53	72	43	10	11	13	13	16	19	20	17	54	71	53	52	47	41	39	35	35	31	12	12	9	3	—	—	—
	M. 331	6	5	5	7	7	30	34	21	3	5	5	4	10	6	6	5	19	26	21	17	23	18	17	19	15	12	6	5	4	—	—	—	—
	F. 450	8	4	4	1	6	23	38	22	7	6	8	9	6	13	14	12	35	45	32	35	24	23	22	16	20	19	6	7	5	3	—	—	—
KENDAL (M.B.)	P. 14,183	304	287	325	290	314	1,520	1,486	933	319	274	325	311	323	286	299	271	1,002	1,135	1,050	854	814	681	599	480	450	313	209	152	76	18	2	1	—
	M. 6,562	161	151	173	128	158	771	763	467	151	133	168	149	151	129	126	128	397	471	470	387	367	311	278	217	208	137	86	53	35	8	—	1	—
	F. 7,621	143	136	152	162	156	749	723	466	168	141	157	162	172	157	173	143	605	664	580	467	447	370	321	263	242	176	123	99	41	10	2	—	—
KIRKBY LONSDALE, (U.D.)	P. 1,638	38	33	27	36	33	167	166	114	34	45	36	40	48	31	28	32	102	118	111	100	92	99	75	70	47	38	22	10	10	3	—	—	—
	M. 781	17	20	13	15	17	82	85	50	17	18	22	12	23	11	16	17	49	50	60	49	44	46	36	33	27	18	7	3	5	1	—	—	—
	F. 857	21	13	14	21	16	85	81	64	17	27	14	28	25	20	12	15	53	68	51	51	48	53	39	37	20	20	15	7	5	2	—	—	—
WINDERMERE (U.D.)	P. 2,379	32	34	35	40	36	177	205	135	48	35	49	52	55	50	52	59	200	217	191	161	141	130	111	101	79	56	36	21	15	2	1	—	—
	M. 1,020	15	13	18	18	14	78	106	64	27	22	17	23	26	22	30	18	79	72	82	73	57	60	48	35	32	26	13	7	3	—	—	—	—
	F. 1,359	17	21	17	22	22	99	99	71	21	13	32	29	29	28	22	41	121	145	109	88	84	70	63	66	47	30	23	14	12	2	1	—	—

TABLE 25.—AGES of PERSONS, MALES and FEMALES, in RURAL DISTRICTS, 1901.

Rural District.		All Ages.	Under 1 Year.	1-	2-	3-	4-	Under 5 Years.	5-	10-	13-	14-	15-	16-	17-	18-	19-	20-	21-	25-	30-	35-	40-	45-	50-	55-	60-	65-	70-	75-	80-	85-	90-	95-	100 and upwards.
TOTAL RURAL DISTRICTS	P.	38,446	811	804	769	805	806	3,995	4,098	2,523	815	856	834	834	806	791	707	674	2,549	2,745	2,567	2,382	2,233	1,929	1,783	1,402	1,291	1,086	736	453	252	83	20	2	—
	M.	18,740	435	402	372	404	396	2,009	2,031	1,222	420	430	394	422	404	400	352	333	1,160	1,287	1,169	1,145	1,064	957	897	710	662	510	367	219	127	37	11	1	—
	F.	19,706	376	402	397	401	410	1,986	2,067	1,301	395	426	440	412	402	391	355	341	1,389	1,458	1,398	1,237	1,169	972	886	692	629	576	369	234	125	46	9	1	—
EAST WESTMORLAND	P.	11,454	268	238	227	237	243	1,213	1,248	738	232	225	234	248	221	218	180	177	725	771	744	730	674	587	549	438	426	357	250	150	81	30	7	1	—
	M.	5,600	153	119	101	117	130	620	627	362	116	108	109	132	96	110	81	88	339	347	344	369	315	302	280	209	221	169	129	67	40	15	5	—	—
	F.	5,854	115	119	126	120	113	593	621	376	116	117	125	116	125	108	99	89	386	424	400	361	359	285	269	229	205	188	121	83	41	15	2	1	—
SOUTH WESTMORLAND	P.	19,281	383	392	388	388	393	1,944	2,047	1,282	447	482	454	434	432	447	397	357	1,331	1,403	1,267	1,118	1,123	940	880	686	589	511	328	214	118	38	11	1	—
	M.	9,271	197	188	197	190	188	960	1,013	606	217	247	207	215	234	218	200	174	593	653	559	510	535	470	422	348	292	243	161	109	58	21	5	1	—
	F.	10,010	186	204	191	198	205	984	1,034	676	230	235	247	219	198	229	197	183	738	750	708	608	588	470	458	338	297	268	167	105	60	17	6	—	—
WEST WARD ...	P.	7,711	160	174	154	180	170	838	803	503	136	149	146	152	153	126	130	140	493	571	556	534	436	402	354	278	276	218	158	89	53	15	2	—	—
	M.	3,869	85	95	74	97	78	429	391	254	87	75	78	75	74	72	71	71	228	287	266	266	214	185	195	153	149	98	77	43	29	1	1	—	—
	F.	3,842	75	79	80	83	92	409	412	249	49	74	68	77	79	54	59	69	265	284	290	268	222	217	159	125	127	120	81	46	24	14	1	—	—

TABLE 26.—AGES of PERSONS, MALES and FEMALES, in the REGISTRATION COUNTY, and in REGISTRATION DISTRICTS, 1901.

Registration District.	All Ages.	Under 1 Year.	1-	2-	3-	4-	Under 5 Years.	5-	10-	13-	14-	15-	16-	17-	18-	19-	20-	21-	25-	30-	35-	40-	45-	50-	55-	60-	65-	70-	75-	80-	85-	90-	95-	100 and upwards.
REGISTRATION COUNTY	P. 64,409	1,319	1,298	1,277	1,317	1,353	6,564	6,705	4,162	1,350	1,367	1,391	1,399	1,391	1,344	1,248	1,201	4,440	4,869	4,508	4,018	3,757	3,265	2,904	2,335	2,111	1,674	1,146	717	386	124	27	3	—
	M. 30,550	692	654	648	635	681	3,310	3,353	2,033	688	668	668	685	678	641	587	556	1,918	2,139	2,012	1,892	1,735	1,560	1,404	1,117	1,033	765	538	319	182	50	12	2	—
	F. 33,859	627	644	629	682	672	3,254	3,352	2,124	662	699	723	714	713	703	661	645	2,522	2,730	2,496	2,126	2,022	1,705	1,500	1,218	1,081	909	608	398	204	74	15	1	—
577. EAST WARD	P. 13,218	308	265	253	263	286	1,375	1,434	849	272	264	267	296	263	261	214	212	839	874	860	847	781	681	636	506	484	399	299	174	90	32	8	1	—
	M. 6,383	173	134	116	127	155	705	710	421	137	125	124	159	114	124	95	104	377	390	390	421	360	343	321	235	249	189	148	77	44	16	5	—	—
	F. 6,835	135	131	137	136	131	670	724	428	135	139	113	137	149	137	119	108	462	484	470	426	421	338	315	271	235	210	151	97	46	16	3	1	—
578. WEST WARD	P. 7,711	160	174	154	180	170	838	803	503	136	149	146	152	153	126	130	140	493	571	556	534	436	402	354	278	276	218	158	89	53	15	2	—	—
	M. 3,869	85	95	74	97	78	429	391	254	87	75	78	75	74	72	71	71	228	287	266	266	214	185	195	153	149	98	77	43	29	1	1	—	—
	F. 3,842	75	79	80	83	92	409	412	249	49	74	68	77	79	54	59	69	265	284	290	268	222	217	159	125	127	120	81	46	24	14	1	—	—
579. KENDAL ...	P. 43,480	851	859	870	874	897	4,351	4,468	2,810	942	954	978	951	975	957	904	849	3,108	3,424	3,092	2,637	2,540	2,182	1,914	1,551	1,354	1,057	689	454	243	77	17	2	—
	M. 20,298	434	425	458	411	448	2,176	2,252	1,363	464	468	466	451	490	445	421	381	1,313	1,462	1,356	1,205	1,161	1,032	888	729	635	478	313	199	109	33	6	2	—
	F. 23,182	417	434	412	463	449	2,175	2,216	1,447	478	486	512	500	485	512	483	468	1,795	1,962	1,736	1,432	1,379	1,150	1,026	822	719	579	376	255	134	44	11	—	—

COUNTY OF **WESTMORLAND**—*continued.*

TABLE 27.—CONDITION as to MARRIAGE, and AGES of PERSONS, MALES and FEMALES' in the ADMINISTRATIVE COUNTY, and in the AGGREGATES of URBAN and RURAL DISTRICTS respectively, 1901.

—		All Ages.	Under 15 Years.	15-	16-	17-	18-	19-	20-	21-	25-	35-	45-	55-	65-	75-	85 and upwards.
ADMINISTRATIVE COUNTY.																	
UNMARRIED	P.	40,126	20,148	1,391	1,399	1,391	1,338	1,226	1,165	3,744	4,209	1,767	1,052	697	415	165	19
	M.	19,072	10,057	668	685	678	640	582	548	1,688	1,825	690	450	318	169	70	4
	F.	21,054	10,091	723	714	713	698	644	617	2,056	2,384	1,077	602	379	246	95	15
MARRIED	P.	20,671	—	—	—	—	6	22	36	692	5,071	5,733	4,563	2,862	1,359	311	16
	M.	10,285	—	—	—	—	1	5	8	227	2,290	2,846	2,350	1,550	791	206	11
	F.	10,386	—	—	—	—	5	17	28	465	2,781	2,887	2,213	1,312	568	105	5
WIDOWED	P.	3,612	—	—	—	—	—	—	—	4	97	275	554	890	1,046	627	119
	M.	1,193	—	—	—	—	—	—	—	3	36	91	164	282	343	225	49
	F.	2,419	—	—	—	—	—	—	—	1	61	184	390	608	703	402	70
AGGREGATE of URBAN DISTRICTS.																	
UNMARRIED	P.	16,078	7,861	557	565	585	552	534	510	1,548	1,792	687	398	282	141	59	7
	M.	7,244	3,945	274	263	274	241	233	217	641	644	210	130	103	47	21	1
	F.	8,834	3,916	283	302	311	311	301	293	907	1,148	477	268	179	94	38	6
MARRIED	P.	8,346	—	—	—	—	1	7	17	342	2,222	2,345	1,792	1,082	433	101	4
	M.	4,118	—	—	—	—	—	2	6	116	1,032	1,171	905	573	252	60	1
	F.	4,228	—	—	—	—	1	5	11	226	1,190	1,174	887	509	181	41	3
WIDOWED	P.	1,539	—	—	—	—	—	—	—	1	51	128	267	392	424	238	38
	M.	448	—	—	—	—	—	—	—	1	19	37	75	102	127	74	13
	F.	1,091	—	—	—	—	—	—	—	—	32	91	192	290	297	164	25
AGGREGATE of RURAL DISTRICTS.																	
UNMARRIED	P.	24,048	12,287	834	834	806	786	692	655	2,196	2,417	1,080	654	415	274	106	12
	M.	11,828	6,112	394	422	404	399	349	331	1,047	1,181	480	320	215	122	49	3
	F.	12,220	6,175	440	412	402	387	343	324	1,149	1,236	600	334	200	152	57	9
MARRIED	P.	12,325	—	—	—	—	5	15	19	350	2,849	3,388	2,771	1,780	926	210	12
	M.	6,167	—	—	—	—	1	3	2	111	1,258	1,675	1,445	977	539	146	10
	F.	6,158	—	—	—	—	4	12	17	239	1,591	1,713	1,326	803	387	64	2
WIDOWED	P.	2,073	—	—	—	—	—	—	—	3	46	147	287	498	622	389	81
	M.	745	—	—	—	—	—	—	—	2	17	54	89	180	216	151	36
	F.	1,328	—	—	—	—	—	—	—	1	29	93	198	318	406	238	45

TABLE 28.—CONDITION as to MARRIAGE, and AGES of PERSONS, MALES and FEMALES, in COUNTY BOROUGHS, 1901.

(There being no County Borough in the County of Westmorland, this Table is not required.)

TABLE 29.—REGISTRATION COUNTY.—AGES of HUSBANDS and WIVES in COMBINATION; of HUSBANDS whose WIVES were ABSENT, of WIVES whose HUSBANDS were ABSENT, and of WIDOWERS and WIDOWS, 1901.

Years of Age.	Ages of Wives.																							Husbands whose Wives were present.	Husbands whose Wives were absent.	Total Husbands.	Total Widowers.
	15-	16-	17-	18-	19-	20-	21-	25-	30-	35-	40-	45-	50-	55-	60-	65-	70-	75-	80-	85-	90-	95-	100 and upwards				
Ages of Husbands. 15 —	—	—	—	—	—	—	—	—	—	—	—	—	—	—	—	—	—	—	—	—	—	—	—	—	—	—	—
16 —	—	—	—	—	—	—	—	—	—	—	—	—	—	—	—	—	—	—	—	—	—	—	—	—	—	—	—
17 —	—	—	—	—	—	—	—	—	—	—	—	—	—	—	—	—	—	—	—	—	—	—	—	—	1	1	—
18 —	—	—	—	—	—	—	—	—	—	—	—	—	—	—	—	—	—	—	—	—	—	—	—	4	1	5	—
19 —	—	—	—	—	1	—	1	2	—	—	—	—	—	—	—	—	—	—	—	—	—	—	—	8	—	8	—
20 —	—	—	—	—	1	1	5	1	—	—	—	—	—	—	—	—	—	—	—	—	—	—	—				
21 —	—	—	—	2	8	11	122	50	7	1	—	—	—	—	—	—	—	—	—	—	—	—	—	201	26	227	3
25 —	—	—	—	1	2	8	196	526	169	27	4	—	—	—	—	—	—	—	—	—	—	—	—	933	45	978	7
30 —	—	—	—	—	—	4	67	373	644	134	32	5	1	—	—	—	—	—	—	—	—	—	—	1,260	52	1,312	29
35 —	—	—	—	1	—	—	26	112	453	622	177	29	—	—	—	—	—	—	—	—	—	—	—	1,420	47	1,467	35
40 —	—	—	—	—	—	—	4	31	169	372	579	135	26	2	—	—	—	—	—	—	—	—	—	1,318	61	1,379	56
45 —	—	—	—	—	—	—	3	10	41	142	339	484	134	24	2	2	—	—	—	—	—	—	—	1,181	58	1,239	77
50 —	—	—	—	—	—	1	1	1	20	52	144	292	420	95	22	4	—	—	—	—	—	—	—	1,052	59	1,111	87
55 —	—	—	—	—	—	—	2	3	6	16	39	112	207	297	85	19	4	—	—	—	—	—	—	790	45	835	124
60 —	—	—	—	—	—	—	—	—	3	5	18	40	107	202	227	58	12	—	—	—	—	—	—	672	43	715	158
65 —	—	—	—	—	—	—	—	1	—	4	10	16	33	69	133	173	40	9	—	—	—	—	—	488	28	516	160
70 —	—	—	—	—	—	—	—	1	—	2	6	4	20	22	42	80	61	19	2	—	—	—	—	259	16	275	183
75 —	—	—	—	—	—	—	—	—	—	2	2	2	3	4	11	26	42	30	9	2	—	—	—	133	15	148	124
80 —	—	—	—	—	—	—	—	—	—	1	—	—	2	2	3	6	16	14	10	2	—	—	—	56	2	58	101
85 —	—	—	—	—	—	—	—	—	—	—	—	—	—	—	2	1	—	1	2	—	—	—	—	6	1	7	39
90 —	—	—	—	—	—	—	—	—	—	—	—	—	—	—	—	—	1	—	2	—	—	—	—	3	—	3	9
95 —	—	—	—	—	—	—	—	—	—	—	—	—	—	—	—	—	—	—	—	—	1	—	—	1	—	1	1
100 and upwards	—	—	—	—	—	—	—	—	—	—	—	—	—	—	—	—	—	—	—	—	—	—	—	—	—	—	—
																								9,785	500	10,285	1,193
Wives whose Husbands were present.	—	—	—	4	12	25	427	1,111	1,512	1,380	1,350	1,119	953	717	527	369	176	73	25	4	1	—	—	9,785	Wives whose Husbands were present.		
Wives whose Husbands were absent.	—	—	—	1	5	3	38	79	79	79	78	76	65	43	25	14	9	6	1	—	—	—	—	601	Wives whose Husbands were absent.		
Total Wives ...	—	—	—	5	17	28	465	1,190	1,591	1,459	1,428	1,195	1,018	760	552	383	185	79	26	4	1	—	—	10,386	Total Wives.		
Total Widows	—	—	—	—	—	—	1	19	42	67	117	161	229	248	360	372	331	260	142	58	11	1	—	2,419	Total Widows.		

NOTE.—The Table read *vertically* shows the number of *Wives* at each age, with the ages of their Husbands: Thus 1 Wife, aged 21 and under 25 years, had a Husband aged 19; 5 Wives had Husbands aged 20; 122 had Husbands aged 21 and under 25 years, and so on.

Read *horizontally* the Table shows the number of *Husbands* at each age, with the ages of their Wives: Thus 2 Husbands, aged 21 and under 25 years, had Wives aged 18; 8 had Wives aged 19; 11 had Wives aged 20; 122 had Wives aged 21 and under 25 years, and so on.

At all ages 9,785 Husbands and 9,785 Wives were enumerated as residing together on the night of the Census.

There were also 500 Husbands whose Wives were absent (*i.e.*, the Wives were not returned on the same Schedules as their Husbands), making in all 10,285 Husbands enumerated; and 601 Wives whose Husbands were absent (*i.e.*, the Husbands were not returned on the same Schedules as their Wives), making in all 10,386 Wives enumerated.

COUNTY OF **WESTMORLAND**—*continued.*

TABLE 30.—WORKHOUSES in the REGISTRATION COUNTY.—CONDITION as to MARRIAGE and AGES of PAUPER INMATES of WORKHOUSE INSTITUTIONS, 1901.

CONDITION AS TO MARRIAGE.		AGES.												
		All Ages.	Under 5 Years.	5-	10-	15-	20-	25-	35-	45-	55-	65-	75-	85 and upwards.
Unmarried	P.	262	17	15	15	4	9	23	38	33	51	36	21	—
	M.	198	14	10	9	2	6	15	32	26	42	26	16	—
	F.	64	3	5	6	2	3	8	6	7	9	10	5	—
Married	P.	30	—	—	—	—	—	2	6	6	7	5	4	—
	M.	18	—	—	—	—	—	2	3	2	5	4	2	—
	F.	12	—	—	—	—	—	—	3	4	2	1	2	—
Widowed	P.	74	—	—	—	—	—	1	1	5	22	18	22	5
	M.	53	—	—	—	—	—	—	—	4	15	13	16	5
	F.	21	—	—	—	—	—	1	1	1	7	5	6	—
Total Pauper Inmates	P.	366	17	15	15	4	9	26	45	44	80	59	47	5
	M.	269	14	10	9	2	6	17	35	32	62	43	34	5
	F.	97	3	5	6	2	3	9	10	12	18	16	13	—

TABLE 31.—PRISONS in the REGISTRATION COUNTY.—CONDITION as to MARRIAGE and AGES of PRISONERS in LOCAL and CONVICT PRISONS, 1901.

(There being no Prison in the County of Westmorland, this Table is not required.)

COUNTY OF WESTMORLAND—*continued.*

TABLE 32.—OCCUPATIONS of MALES and FEMALES AGED 10 YEARS AND UPWARDS, in the ADMINISTRATIVE COUNTY, distinguishing for FEMALES the UNMARRIED and the MARRIED or WIDOWED, 1901.

NOTE.—In classifying the people by their Occupations the following rules have been observed:—Persons returned as engaged in more than one occupation have been referred to the occupation which in each case appeared to be the most important; or, if there was no difference in this respect, to the occupation first mentioned in the Return. Thus, a manufacturing trade has been selected in preference to a selling trade. A Clergyman who is also a Schoolmaster has been classed under the heading "Schoolmaster." Persons returned as "Pensioners" or as "Retired" from any specified profession or business (except Officers of the Army or Navy, Clergymen, and Medical Men) appear in this Table as simply "Pensioners" or "Retired" (see Order XXIII.), but are classified in Table 34 according to their former occupations. Inmates of Lunatic Asylums or of Workhouses, when returned as Insane and yet described by their former occupations, have—irrespective of age—been classed as "Retired." Other Inmates of Workhouses, unless aged 60 years or upwards, and Patients in Hospitals and Prisoners of all ages, have been classed under their stated occupations on the assumption that their ordinary work has been relinquished for a time only. Inmates of Workhouses aged 60 years and upwards, whose former occupations were returned, have been dealt with as "Retired."

The numbers given under any heading include Apprentices, Assistants, Workmen, and Labourers, as well as Masters, except where special headings are provided for subordinates. Messengers, Errand Boys, Porters, and Watchmen are, however, shown under a separate heading, and Clerks are classified as Civil Service Clerks, Bank Clerks, Railway Clerks, Insurance Clerks, or Commercial Clerks, according to the particular service in which they are engaged.

In some cases women and children, chiefly widows or orphans carrying on the business of their husbands or fathers, are classed under Occupations commonly followed only by adult men.

In the list of Occupations the Male designations only are given for convenience, except where the occupations are exclusively followed by Females.

In Table 35 is given a condensed list of occupations for the Aggregate of Urban Districts and the Aggregate of Rural Districts, together constituting the entire County, with the numbers of each sex *at five groups of ages* engaged in such Occupations.

MALES.	OCCUPIED AND UNOCCUPIED.	FEMALES.
30550	... ALL AGES ...	33359
6663	... UNDER 10 YEARS ...	6606
23887	10 YEARS AND UPWARDS	27253

AGES OF MALES 10 YEARS AND UPWARDS.							AGES OF FEMALES 10 YEARS AND UPWARDS.					
10-	15-	25-	45-	65 and upwards.	Total.		Total.	10-	15-	25-	45-	65 and upwards.
3394	5733	7778	5114	1868	23887	... TOTAL OCCUPIED AND UNOCCUPIED ...	27253	3485	6681	9374	5504	2209
2796	337	141	355	688	4317	...Retired or Unoccupied (Order XXIII.) — Unmarried	7522	3156	2164	1398	526	278
						Retired or Unoccupied (Order XXIII.) — Married or Widowed	*11379*	.	*493*	*5488*	*3816*	*1582*
598	5396	7637	4759	1180	19570	Engaged in Occupations (Orders I.—XXII.) — Unmarried	6926	329	4001	2063	455	78
						Engaged in Occupations (Orders I.—XXII.) — Married or Widowed	*1426*	.	*23*	*425*	*707*	*271*

OCCUPATIONS AT AGES 10 YEARS AND UPWARDS.	MALES.	FEMALES. Unmarried.	FEMALES. Married or Widowed.
I. GENERAL OR LOCAL GOVERNMENT OF THE COUNTRY.	329	40	23
1. *National Government.*			
Civil Service (Officers and Clerks) ...	67	29	12
Civil Service (Messengers, etc.) ...	141	5	2
2. *Local Government.*			
Police	55	.	.
Municipal, Parish, and other Local or County Officers	66	6	9
II. DEFENCE OF THE COUNTRY.	30	.	.
1. *Army (at Home).*			
Army Officers (Effective and Retired)	13	.	.
Soldiers and Non-Commissioned Officers	17	.	.
2. *Navy and Marines (Ashore and in Port).*			
Officers of the Navy and Marines (Effective and Retired)	.	.	.
Men of the Navy and Marines	.	.	.
III. PROFESSIONAL OCCUPATIONS AND THEIR SUBORDINATE SERVICES.	673	494	72
1. *Clerical.*			
Clergymen (Established Church) ...	111	.	.
Roman Catholic Priests	4	.	.
Ministers, Priests, of other religious bodies	21	.	.
Missionaries, Scripture Readers, Itinerant Preachers	13	2	1
Monks, Nuns, Sisters of Charity ...	.	.	.
Church, Chapel, Cemetery—Officers, etc.	11	.	.
2. *Legal.*			
Barristers, Solicitors	47	.	.
Law Clerks	71	.	.
3. *Medical.*			
Physicians, Surgeons, General Practitioners	56	.	.
Dentists (including Assistants)... ...	5	.	1
Veterinary Surgeons	11	.	.
Midwives	.	.	.
Sick Nurses, Invalid Attendants ...	1	83	42
Subordinate Medical Service	3	.	.
4. *Teaching.*			
Schoolmasters, Teachers, Professors, Lecturers	149	366	20
Others concerned in Teaching	2	4	.
5. *Literary and Scientific.*			
Authors, Editors, Journalists; Reporters, Shorthand Writers	21	1	.
Persons engaged in Scientific Pursuits	2	.	.
Others connected with Literature, etc.	.	.	.

OCCUPATIONS AT AGES 10 YEARS AND UPWARDS.	MALES.	FEMALES. Unmarried.	FEMALES. Married or Widowed.
6. *Engineers and Surveyors.*			
Civil and Mining Engineers	14	.	.
Land, House, Ship—Surveyors... ...	7	.	.
7. *Art, Music, Drama.*			
Painters, Engravers, Sculptors (artists)	18	2	.
Architects	31	.	.
Photographers	30	9	3
Musicians, Music Masters, Singers ...	31	27	2
Actors	2	.	2
Art, Music, Theatre—Service, etc. ...	1	.	.
8. *Exhibitions, Games, etc.*			
Performers, Showmen; Exhibition, Games—Service	11	.	1
IV. DOMESTIC OFFICES OR SERVICES.	986	3760	451
1. *Domestic Indoor Service.*			
Domestic Indoor Servants in Hotels, Lodging, and Eating Houses	50	258	15
Other Domestic Indoor Servants ...	117	3274	150
2. *Domestic Outdoor Service.*			
Domestic Coachmen, Grooms	245	.	.
Domestic Gardeners	430	.	.
Gamekeepers	110	.	.
3. *Other Service.*			
College, Club—Service	4	.	3
Hospital and Institution Service ...	4	19	3
Caretakers; Office, Park, Lodge, Gate, etc., Keepers (not Government)	17	8	26
Cooks (not Domestic)	.	15	8
Charwomen	.	62	118
Laundry and Washing Service... ...	6	121	127
Others engaged in Service	3	3	1
V. COMMERCIAL OCCUPATIONS.	462	37	.
1. *Merchants, Agents, and Accountants.*			
Merchants (commodity undefined) ...	2	.	.
Brokers, Agents, Factors...	24	.	.
Salesmen, Buyers (not otherwise described)	.	.	.
Commercial Travellers	67	.	.
Accountants	4	.	.
Auctioneers, Appraisers, Valuers, House Agents	43	.	.
Officers of Commercial Company, Guild, Society, etc.	.	.	.
2. *Commercial or Business Clerks.*			
Commercial or Business Clerks ...	196	37	.
3. *Dealers in Money.*			
Bankers; Bank—Officials, Clerks ...	69	.	.
Bill Discounters, Brokers, Finance Agents	.	.	.
4. *Insurance.*			
Life, House, Ship, etc., Insurance—Officials, Clerks, etc.	9	.	.
Insurance Agents	48	.	.

COUNTY OF **WESTMORLAND**—*continued.*

TABLE 32.—OCCUPATIONS of MALES and FEMALES AGED 10 YEARS AND UPWARDS, in the ADMINISTRATIVE COUNTY, distinguishing for FEMALES the UNMARRIED and the MARRIED or WIDOWED, 1901 —*continued.*

Occupations at Ages 10 Years and Upwards.	Males.	Females. Unmarried.	Females. Married or Widowed.
VI. CONVEYANCE OF MEN, GOODS, AND MESSAGES.	1912	23	2
1. *On Railways.*			
Railway Officials or Clerks	118	.	.
Railway Engine Drivers, Stokers ...	187	.	.
Railway Guards	44	.	.
Signalmen	124	.	.
Pointsmen, Level Crossing Men ...	22	.	1
Platelayers, Gangers, Packers... ...	257	.	.
Railway Labourers (not Railway Contractors' Labourers)	81	.	.
Railway Porters and Servants ...	115	.	1
2. *On Roads.*			
Livery Stable Keepers; Coach, Cab—Proprietors	24	1	.
Coachmen, Grooms (not Domestic); Cabmen	239	.	.
Carmen, Carriers, Carters, Waggoners (not Farm)	375	.	.
Omnibus Service	14	.	.
Tramway Service	2	.	.
Motor Car Drivers	.	.	.
Others on Roads	.	.	.
3. *On Seas, Rivers, and Canals.*			
Merchant Service; Seamen, Pilots; Boatmen on Seas	18	.	.
Bargemen, Lightermen, Watermen...	42	.	.
Navigation Service (on shore)	8	.	.
4. *In Docks, Harbours, and Lighthouses.*			
Dock Labourers, Wharf Labourers ...	.	.	.
Harbour, Dock, Wharf, Lighthouse—Officials and Servants	.	.	.
5. *In Storage, Porterage, and Messages.*			
Warehousemen	3	.	.
Coalheavers; Coal—Porters, Labourers	24	.	.
Messengers, Porters, Watchmen (not Railway or Government)	158	2	.
Telegraph, Telephone—Service ...	27	20	.
VII. AGRICULTURE.	6092	343	199
1. *On Farms, Woods, and Gardens.*			
Farmers, Graziers	2236	45	189
Farmers', Graziers'—Sons, Daughters, or other Relatives assisting in the work of the Farm (so returned)	1193	277	3
Farm Bailiffs, Foremen	97	.	.
Shepherds	108	.	.
Agricultural Labourers, Farm Servants—distinguished as in charge of Cattle	321	19	3
Agricultural Labourers, Farm Servants—distinguished as in charge of Horses	543	.	.
Agricultural Labourers, Farm Servants—not otherwise distinguished	1227	1	1
Woodmen	91	.	.
Gardeners (not Domestic); Nurserymen, Seedsmen, Florists	245	1	2
Agricultural Machines—Proprietors, Attendants	4	.	.
Others engaged in or connected with Agriculture	27	.	1
VIII. FISHING.	5	.	.
1. *In Fishing.*			
Fishermen	5	.	.
IX. IN AND ABOUT, AND DEALING IN THE PRODUCTS OF, MINES AND QUARRIES.	735	.	3
1. *Mines.*			
Coal and Shale Mine—Hewers... ...	10	.	.
Coal and Shale Mine—Other Workers below ground	.	.	.
Coal and Shale Mine—Workers above ground	1	.	.
Coke Burners, Patent Fuel Makers ...	1	.	.
Ironstone Miners	1	.	.
Copper Miners	.	.	.
Tin Miners	.	.	.
Lead Miners	105	.	.
Miners in other Minerals	11	.	.
Mine—Owners, Agents, Managers ...	2	.	.
Other Mine Service	1	.	.
Coal, Coke—Merchants, Dealers ...	53	.	1
2. *Quarries.*			
Stone—Quarriers, Cutters, Dressers ...	358	.	.
Slate—Quarriers, Workers	179	.	.
Limeburners	4	.	.
Clay, Sand, Gravel, Chalk—Labourers	1	.	.
Other Workers in Products of Quarries	3	.	1
Dealers in Stone, Slate, etc.	5	.	1

Occupations at Ages 10 Years and Upwards.	Males.	Females. Unmarried.	Females. Married or Widowed.
X. METALS, MACHINES, IMPLEMENTS, AND CONVEYANCES.	899	11	5
1. *Iron and Steel Manufacture.*			
Pig-Iron Manufacture (Blast Furnaces)	.	.	.
Puddling Furnaces and Rolling Mills	.	.	.
Steel Smelting and Founding	1	.	.
2. *Manufacture of Other, Mixed, or Unspecified Metals.*			
Tinplate Manufacture	.	.	.
Copper Manufacture	.	.	.
Lead Manufacture	23	.	.
Zinc Manufacture	.	.	.
Brass, Bronze—Manufacture	.	.	.
Manufacture of other or unspecified Metals	.	.	.
3. *Engineering, and Machine Making.*			
Patternmakers	9	.	.
Millwrights	6	.	.
Ironfounders	62	.	.
Brassfounders	.	.	.
Blacksmiths, Strikers	286	.	.
Erectors, Fitters, Turners	86	.	.
Brass Finishers	.	.	.
Coppersmiths	2	.	.
Metal Machinists	5	1	.
Boiler Makers	7	.	.
Other or undefined Engine and Machine Makers	120	9	2
4. *Tools.*			
Tool Makers	3	.	.
File Makers	.	.	.
Saw Makers	1	.	.
Cutlers and Scissors Makers	2	.	.
Needle, Pin—Makers	.	.	.
Steel Pen Makers	.	.	.
5. *Types, Dies, Medals, Coins.*			
Type—Cutters, Founders...	.	.	.
Die, Seal, Coin, Medal—Makers ...	.	.	.
6. *Arms.*			
Gunsmiths, Gun Manufacturers ...	4	.	.
Sword, Bayonet—Makers, Cutlers ...	.	.	.
7. *Miscellaneous Metal Trades.*			
Nail Manufacture	4	.	.
Bolt, Nut, Rivet, Screw, Staple—Makers	.	.	.
Anchor, Chain—Manufacture	.	.	.
Stove, Grate, Range, Fire Iron—Makers	5	.	.
Bedstead Makers (Iron or Brass) ...	.	.	.
Iron Workers—Undefined or Indeterminable	.	.	.
Wire—Drawers, Makers, Workers, Weavers	10	.	.
Lock, Key—Makers...	.	.	.
Gas Fittings Makers	.	.	.
Lamp, Lantern, Candlestick—Makers	.	.	.
White Metal and Electro-Plate Ware Manufacturers; Pewterers	2	.	.
Tinplate Goods Makers	24	.	1
Copper Workers	.	.	.
Leaden Goods Makers	1	.	.
Zinc Workers	.	.	.
Brass, Bronze—Workers	.	.	.
Other Metal Workers	11	.	.
8. *Ships and Boats.*			
Ship—Platers, Rivetters, etc.	.	.	.
Other Workers in Iron	.	.	.
Shipwrights	31	.	.
Other Workers in Wood	.	.	.
Others in Ship and Boat Building ...	3	.	.
9. *Vehicles.*			
Cycle and Motor Manufacture ...	36	.	.
Railway—Coach, Waggon Makers ...	2	.	.
Coach, Carriage—Makers	61	.	.
Wheelwrights	34	.	.
Others in construction of Vehicles ...	.	.	.
10. *Dealers.*			
Ironmongers; Hardware—Dealers, Merchants	54	1	2
Other Dealers in Metals, Machines, etc.	4	.	.

COUNTY OF **WESTMORLAND**—*continued.*

TABLE 32.—OCCUPATIONS of MALES and FEMALES AGED 10 YEARS AND UPWARDS, in the ADMINISTRATIVE COUNTY, distinguishing for FEMALES the UNMARRIED and the MARRIED or WIDOWED, 1901 —*continued.*

OCCUPATIONS AT AGES 10 YEARS AND UPWARDS.	MALES.	FEMALES. Unmarried.	FEMALES. Married or Widowed.
XI. PRECIOUS METALS, JEWELS, WATCHES, INSTRUMENTS, AND GAMES.	143	7	.
1. Precious Metals and Jewellery.			
Goldsmiths, Silversmiths, Jewellers	5	.	.
Lapidaries and other Workers ...	.	.	.
2. Watches and Scientific Instruments.			
Watchmakers, Clockmakers	36	.	.
Scientific Instrument Makers; Opticians	.	.	.
Electrical Apparatus Makers	58	.	.
Weighing and Measuring Apparatus Makers	.	.	.
Surgical Instrument Makers	.	.	.
3. Musical Instruments.			
Musical Instrument Makers	13	.	.
4. Tackle for Sports and Games.			
Fishing Tackle, Toy, Game Apparatus—Makers	9	2	.
5. Dealers.			
Dealers in Precious Metals, Jewellery, and Watches	18	5	.
Dealers in Instruments, Toys, etc. ...	4	.	.
XII. BUILDING AND WORKS OF CONSTRUCTION.	2091	.	5
1. House Building, etc.			
Builders	119	.	.
Builders' Labourers...	35	.	.
Carpenters, Joiners	696	.	3
Bricklayers	4	.	.
Bricklayers' Labourers	13	.	.
Masons	483	.	.
Masons' Labourers	98	.	.
Slaters, Tilers	16	.	.
Plasterers	75	.	1
Plasterers' Labourers	13	.	.
Paperhangers, Whitewashers	.	.	.
Painters, Decorators, Glaziers	205	.	1
Plumbers	164	.	.
Gasfitters	3	.	.
Locksmiths, Bellhangers	.	.	.
2. Other Works of Construction, and Roads.			
Railway, Canal, Harbour, etc., Contractors	1	.	.
Navvies, Railway Contractors' Labourers	9	.	.
Well, Mine—Sinkers, Borers	.	.	.
Road—Contractors, Surveyors, Inspectors	5	.	.
Paviours, Road Labourers	152	.	.
XIII. WOOD, FURNITURE, FITTINGS, AND DECORATIONS.	527	32	5
1. Furniture, Fittings, and Decorations.			
Cabinet Makers	90	.	.
French Polishers	3	2	.
Upholsterers	15	8	1
House and Shop Fittings Makers ...	.	.	.
Undertakers; Funeral Furniture Makers	.	.	.
Wood Carvers; Carvers and Gilders	15	1	.
Willow, Cane, Rush—Workers; Basket Makers	16	.	.
Dealers in Works of Art	4	.	1
Furniture, etc., Dealers	7	2	1
2. Wood and Bark.			
Sawyers	104	.	.
Lath, Wooden Fence, Hurdle—Makers	1	.	.
Wood Turners	149	10	1
Wooden Box, Packing Case—Makers	14	9	.
Coopers; Hoop—Makers, Benders ...	79	.	.
Cork, Bark—Cutters, Workers	3	.	.
Other Workers in Wood	9	.	.
Timber, Wood, Cork, Bark—Merchants, Dealers	18	.	1
XIV. BRICK, CEMENT, POTTERY, AND GLASS.	24	5	2
1. Brick, Cement, Pottery, and Glass.			
Brick, Plain Tile, Terra-Cotta—Makers	3	.	.
Plaster, Cement—Manufacture ...	5	.	.
Earthenware, China, Porcelain—Manufacture	6	.	.
Sheet, Plate—Glass Manufacture ...	.	.	.
Glass Bottle Manufacture	.	.	.
Other Workers in Glass Manufacture	1	.	.
Brick, Cement, Pottery, Glass—Dealers	9	5	2

OCCUPATIONS AT AGES 10 YEARS AND UPWARDS.	MALES.	FEMALES. Unmarried.	FEMALES. Married or Widowed.
XV. CHEMICALS, OIL, GREASE, SOAP, RESIN, ETC.	206	27	1
1. Colouring Matter.			
Dye, Paint, Ink, Blacking—Manufacture	3	.	.
2. Explosives and Matches.			
Gunpowder, Guncotton, Explosive Substance—Manufacture	140	9	1
Cartridge, Fireworks, Explosive Article—Manufacture	1	15	.
Lucifer Match Manufacture	.	.	.
3. Salt, Drugs, and other Chemicals and Compounds.			
Salt Makers	.	.	.
Manufacturing Chemists...	1	.	.
Alkali Manufacture	.	.	.
Chemists, Druggists	51	2	.
4. Oil, Grease, Soap, Resin, etc.			
Oil Millers, Oil Cake Makers	2	.	.
Candle, Grease—Manufacture	2	.	.
Soap—Boilers, Makers	.	.	.
Manure Manufacture	.	.	.
India Rubber, Gutta Percha—Workers	.	.	.
Waterproof Goods Makers	.	.	.
Glue, Size, Varnish, etc.—Makers ...	.	1	.
Oil and Colourmen	1	.	.
Other Dealers in Sub-Orders 1, 2, and 4	5	.	.
XVI. SKINS, LEATHER, HAIR, AND FEATHERS.	138	58	.
1. Skins and Leather.			
Furriers, Skinners	6	.	.
Tanners	20	.	.
Curriers; Leather Goods Makers ...	31	18	.
2. Saddlery and Harness.			
Saddlers; Harness, Whip—Makers ...	56	34	.
3. Hair and Feathers.			
Brush, Broom—Makers; Hair, Bristle—Workers	20	6	.
Quill, Feather—Dressers	.	.	.
4. Dealers in Skins, Leather, Hair, and Feathers.			
Dealers in Skins, Leather, Hair, and Feathers	5	.	.
XVII. PAPER, PRINTS, BOOKS, AND STATIONERY.	345	117	13
1. Paper and Stationery.			
Paper Manufacture	197	69	3
Paper Stainers	.	.	.
Stationery Manufacture	.	.	.
Envelope Makers	2	4	2
Paper Box, Paper Bag—Makers ...	.	15	.
Other Workers in Paper, etc.	2	.	2
Stationers, Law Stationers	12	17	4
2. Prints and Books.			
Printers	95	7	.
Lithographers; Copper and Steel Plate Printers	1	.	.
Bookbinders	9	1	.
Publishers, Booksellers	21	3	1
Newspaper Agents, News Room Keepers	6	1	1
XVIII. TEXTILE FABRICS.	531	490	78
1. Cotton and Flax.			
Cotton—Card and Blowing Room Processes	.	.	.
Cotton—Spinning Processes	2	3	.
Cotton—Winding, Warping, etc., Processes	1	.	1
Cotton—Weaving Processes	1	3	1
Cotton—Workers in other processes, or undefined	3	1	1
Fustian Manufacture	.	.	.
Flax, Linen, Manufacture	1	1	.
2. Wool and Worsted.			
Wool—Sorting Processes	10	.	1
Wool—Combing Processes	10	7	4
Wool and Worsted—Spinning Processes	35	40	1
Wool and Worsted—Weaving Processes	48	147	33
Wool and Worsted—Workers in other processes, or undefined	59	41	.
3. Silk.			
Silk—Spinning Processes...	.	.	.
Silk—Weaving Processes...	.	.	.
Silk—Workers in other processes, or undefined	1	.	.

COUNTY OF **WESTMORLAND**—*continued.*

TABLE 32.—OCCUPATIONS of MALES and FEMALES AGED 10 YEARS AND UPWARDS, in the ADMINISTRATIVE COUNTY, distinguishing for FEMALES the UNMARRIED and the MARRIED or WIDOWED, 1901—*continued.*

Occupations at Ages 10 Years and Upwards.	Males.	Females. Unmarried.	Females. Married or Widowed.
XVIII. TEXTILE FABRICS—*continued.*			
4. *Hemp and Other Fibrous Materials.*			
Hemp, Jute, Cocoa Fibre—Manufacture	.	.	.
Rope, Twine, Cord—Makers	15	.	.
Mat Makers	78	29	12
Canvas, Sailcloth, Sacking, Net, etc.—Manufacture	.	.	.
5. *Mixed or Unspecified Materials.*			
Hosiery Manufacture	8	126	6
Lace Manufacture	.	1	.
Other Weavers of Mixed Cotton, Wool, etc.	4	.	.
Other Workers of Mixed Cotton, Wool, etc.	.	.	.
Carpet, Rug, Felt, Manufacture ...	51	28	3
Fancy Goods (Textile), Small Ware, etc., Manufacture	.	5	.
Weavers (undefined)	.	1	1
Factory Hands (Textile), undefined ...	2	.	.
6. *Bleaching, Printing, Dyeing, etc.*			
Textile Bleachers	.	.	.
Textile Printers	.	.	.
Textile Dyers	32	.	.
Textile Calenderers, Finishers, etc. ...	.	.	.
7. *Dealers.*			
Drapers, Linen Drapers, Mercers ...	146	56	12
Other Dealers in Textile Fabrics ...	24	1	2
XIX. DRESS.	997	1011	147
1. *Dress.*			
Straw Plait Manufacture	.	.	.
Straw Hat, Bonnet, Manufacture ...	.	.	.
Felt Hat Manufacture	.	.	.
Makers of other Hats, Caps, etc. ...	.	.	.
Milliners	.	72	4
Hat, Bonnet, Straw Plait, etc., Dealers	3	3	1
Tailors	288	14	4
Clothiers, Outfitters (Dealers)	23	2	2
Dressmakers	.	648	96
Staymakers	2	5	.
Shirt Makers, Seamstresses	2	50	28
Button Makers	.	.	.
Glove Makers	.	.	.
Hosiers, Haberdashers	9	4	1
Boot, Shoe—Makers	572	199	7
Slipper Makers	.	.	.
Patten, Clog—Makers	33	.	.
Boot, Shoe, Patten, Clog—Dealers ...	23	13	3
Artificial Flower Makers...	.	.	.
Wig Makers, Hairdressers	41	.	.
Umbrella, Parasol, Stick—Makers ..	1	.	.
Other Workers in Dress	.	.	.
Other Dealers in Dress	.	1	1
XX. FOOD, TOBACCO, DRINK, AND LODGING.	1142	422	387
1. *Food.*			
Creamery Workers	.	.	.
Milksellers, Dairymen	17	.	1
Provision Curers	8	.	.
Cheesemongers, Buttermen, Provision Dealers	11	.	2
Slaughterers	8	.	.
Butchers, Meat Salesmen	180	1	5
Fish Curers	.	.	.
Fishmongers, Poulterers, Game Dealers	39	7	4
Millers; Cereal Food Manufacture ...	54	.	1
Corn, Flour, Seed—Merchants, Dealers	26	.	.
Bread, Biscuit, Cake, etc.—Makers ...	70	5	8
Bakers, Confectioners (Dealers) ...	24	86	44
Sugar Refiners	.	.	.
Jam, Preserve, Sweet—Makers ...	9	9	1
Chocolate, Cocoa—Makers	.	.	.
Grocers; Tea, Coffee, Chocolate—Dealers	338	58	81
Greengrocers, Fruiterers	34	7	5
Ginger Beer, Mineral Water—Manufacture	14	.	.
Mustard, Vinegar, Spice, Pickle, etc.—Makers	.	.	.
Other Dealers in Food	3	.	.
XX. FOOD, TOBACCO, DRINK, AND LODGING—*continued.*			
2. *Tobacco.*			
Tobacco Manufacture	41	56	4
Tobacconists	15	7	4
3. *Makers of Spirituous Drinks.*			
Maltsters	4	.	.
Brewers	40	.	.
Distillers; Spirit Manufacture.. ...	.	.	.
4. *Board, Lodging, and Dealing in Spirituous Drinks.*			
Coffee, Eating House—Keepers ...	8	3	8
Lodging, Boarding House—Keepers ...	16	74	127
Inn, Hotel—Keepers; Publicans, Beer-sellers, Cider Dealers	144	17	86
Cellarmen	5	.	1
Barmen	14	57	.
Others in Inn, Hotel, Eating House—Service	4	45	1
Wine and Spirit Merchants, Agents ...	16	.	4
XXI. GAS, WATER, AND ELECTRICITY SUPPLY, AND SANITARY SERVICE.	77	.	.
1. *Gas, Water, Electricity.*			
Gas Works Service	53	.	.
Waterworks Service	8	.	.
Electricity Supply	6	.	.
2. *Sanitary Service.*			
Drainage and Sanitary Service ...	2	.	.
Scavengers, Crossing Sweepers ...	8	.	.
XXII. OTHER, GENERAL, AND UNDEFINED WORKERS AND DEALERS.	1226	39	33
1. *About Animals.*			
Cattle, Sheep, Pig—Dealers, Salesmen	20	.	.
Drovers	2	.	.
Dog, Bird, Animal—Keepers, Dealers	5	.	.
Knackers; Catsmeat Dealers	.	.	.
2. *Sundry Specified Industries.*			
Tobacco Pipe, Snuff-Box, etc., Makers	.	.	.
Bone, Horn, Ivory, Tortoise-shell—Workers	30	6	1
Floor Cloth, Oil Cloth—Manufacture	1	.	.
Japanners	.	.	.
Chimney Sweepers	6	.	.
Rag—Gatherers, Dealers	2	.	.
Other Workers in Sundry Industries	1	.	.
Other Dealers in Sundry Industries ...	.	.	.
3. *Makers and Dealers (General or Undefined).*			
General Shopkeepers, Dealers	30	19	5
Pawnbrokers	3	.	.
Costermongers, Hawkers, Street Sellers	64	5	27
Contractors, Manufacturers, Managers, Superintendents (undefined)	4	.	.
4. *Mechanics and Labourers (General or Undefined).*			
General Labourers	982	.	.
Engine Drivers, Stokers, Firemen (not Railway, Marine, or Agricultural)	63	.	.
Artizans, Mechanics, Apprentices (undefined)	11	2	.
Factory Labourers (undefined) ...	1	4	.
Machinists, Machine Workers (undefined)	1	3	.
XXIII. WITHOUT SPECIFIED OCCUPATIONS OR UNOCCUPIED.	4317	7522	11379
Retired from Business (not Army, Navy, Church, Medicine)	721	80	111
Pensioners	19	1	.
Living on own means	302	582	654
Others aged 10 years and upwards (including Students)	3275	6859	10614

COUNTY OF WESTMORLAND—*continued.*

TABLE 33.—OCCUPATIONS of MALES and FEMALES AGED 10 and under 14 YEARS in the ADMINISTRATIVE COUNTY, 1901.

(Supplementary to Table 32.)

Ages of Males. 10-	11-	12-	13-14	10 and under 14 Years.	Occupations.	Ages of Females. 10 and under 14 Years.	10-	11-	12-	13-14
2038			688	2726	... ... TOTAL OCCUPIED AND UNOCCUPIED	2786	2124			662
2015			510	2525	... ... Unoccupied (Order XXIII.)	2682	2117			565
1	7	15	178	201	... ... Engaged in Occupations (Orders I.—XXII.)	104	1	1	5	97
.	.	.	3	3	I. 1. Civil Service (Messengers, etc.)	.	.	.	.	.
.	.	.	3	3	III. 2. Law Clerks	.	.	.	.	.
.	.	.	7	7	IV. 1. Domestic—Indoor Service	53	1	1	3	48
.	.	.	2	2	2. Outdoor Service	.	.	.	.	.
.	.	.	3	3	V. 2. Commercial or Business Clerks	.	.	.	.	.
1	5	9	40	55	VI. 5. Messengers, Porters, Watchmen (not Rly. or Government)	1	.	.	.	1
.	2	.	23	25	VII. 1. Farmers', Graziers'—Sons, Daughters, or other Relatives ...	3	.	.	.	3
					Agricultural Labourers, Farm Servants—					
.	.	.	15	15	Distinguished as in charge of Cattle	.	.	.	.	.
.	.	1	23	24	Not otherwise distinguished	.	.	.	.	.
.	.	1	8	9	X. Metals, Machines, Implements, and Conveyances...	.	.	.	.	.
.	.	.	4	4	XII. Building and Works of Construction	.	.	.	.	.
.	.	.	6	6	XIII. Wood, Furniture, Fittings, and Decorations	1	.	.	.	1
.	.	.	5	5	XVII. Paper, Prints, Books, and Stationery	4	.	.	.	4
.	.	2	4	6	XVIII. Wool and Worsted Manufacture	7	.	.	1	6
.	.	.	.	.	Hosiery Manufacture	7	.	.	.	7
.	.	1	2	3	Other Textile Manufactures	2	.	.	.	2
.	.	.	2	2	Drapers, Linen Drapers, Mercers	.	.	.	.	.
.	.	.	3	3	XIX. 1. Boot, Shoe, Slipper, Patten, Clog—Makers	14	.	.	.	14
.	.	.	4	4	Other Workers and Dealers in Dress	4	.	.	.	4
.	.	.	6	6	XX. 1. Food—Workers and Dealers	3	.	.	.	3
.	.	.	.	.	2. Tobacco Manufacture	4	.	.	1	3
.	.	1	3	4	XXII. 3. Costermongers, Hawkers, Street Sellers	.	.	.	.	.
.	.	.	12	12	All other Occupations	1	.	.	.	1

TABLE 34.—FORMER OCCUPATIONS of "PENSIONERS" and "RETIRED" in the ADMINISTRATIVE COUNTY, distinguishing those enumerated in WORKHOUSES and LUNATIC ASYLUMS, and also, for FEMALES, the UNMARRIED and the MARRIED or WIDOWED, 1901.

NOTE.—This Table is supplementary to Table 32, where the Pensioners and the Retired are shown simply as such without regard to their former Occupations. Inmates of Lunatic Asylums, or of Workhouses, when described as Insane and as having formerly followed some occupation, have been classed as "Retired," irrespective of age; also other formerly occupied Inmates of Workhouses if aged 60 years or upwards. Patients in Hospitals and Prisoners of all ages, on the assumption that their ordinary work has been relinquished for a time only, have not been dealt with as "Retired." No Officers in the Army or Navy, Clergymen of the Established Church, or members of the Medical Profession, are included in the "Retired."

Ages of Males. Under 35.	35-	45-	55-	65-	75 and upwards.	In Workhouses, Workhouse Infirmaries, and Lunatic Asylums (included in Col. 8).	Total.	Former Occupations.	Ages of Females. Total.	In Workhouses, Workhouse Infirmaries, and Lunatic Asylums (included in Col. 10).	Unmarried.	Married or Widowed.	Under 35.	35-	45-	55-	65-	75 and upwards.
(1)	(2)	(3)	(4)	(5)	(6)	(7)	(8)	(9)	(10)	(11)	(12)	(13)	(14)	(15)	(16)	(17)	(18)	(19)
3	17	48	165	257	250	102*	740	... ... TOTAL	192	30*	81	111	2	11	13	44	69	53
.	1	4	15	9	.	.	29	I. General or Local Government	3	.	2	1	.	.	2	.	1	.
.	.	3	12	10	6	.	31	III. Professional Occupations and their Subordinate Services	24	1	20	4	.	5	4	8	4	3
.	.	.	1	1	.	.	2	IV. 1. Domestic—Indoor Service	40	14	30	10	1	2	1	8	14	14
.	.	.	1	.	5	1	6	2. Outdoor Service	.	.	.	.	.	.	.	.	.	.
.	.	.	.	.	.	.	.	3. Other Service	24	10	4	20	.	.	1	4	9	10
.	1	3	5	5	2	1	16	V. Commercial Occupations	.	.	.	.	.	.	.	.	.	.
								VI. Conveyance of Men and Goods—										
.	.	.	8	25	12	5	45	1. On Railways	.	.	.	.	.	.	.	.	.	.
.	.	.	1	2	6	.	9	2. On Roads	.	.	.	.	.	.	.	.	.	.
.	.	.	5	1	3	2	9	3. On Seas, Rivers, and Canals	.	.	.	.	.	.	.	.	.	.
								VII. On Farms, Woods, and Gardens— ...										
2	4	18	31	58	77	2	190	Farmers, Graziers	40	.	3	37	.	3	.	6	18	13
.	.	.	3	10	18	22	31	Agric. Labourers, Farm Servants	.	.	.	.	.	.	.	.	.	.
.	.	1	.	8	7	2	16	Gardeners (not Domestic); Nurserymen, Seedsmen, Florists	.	.	.	.	.	.	.	.	.	.
.	.	.	1	4	1	.	6	Others	.	.	.	.	.	.	.	.	.	.
.	.	.	1	9	4	1	14	IX. Miners and Quarriers	.	.	.	.	.	.	.	.	.	.
.	1	1	.	.	2	.	4	Coal, Coke—Merchants, Dealers... ...	.	.	.	.	.	.	.	.	.	.
								X. Metals, Machines, Implements, and Conveyances—										
.	.	.	3	4	4	4	11	Blacksmiths, Strikers	.	.	.	.	.	.	.	.	.	.
.	.	2	6	9	3	1	20	Others	.	.	.	.	.	.	.	.	.	.
.	.	1	13	22	23	16	59	XII. Building and Works of Construction...	.	.	.	.	.	.	.	.	.	.
.	.	.	5	6	11	4	22	XIII. Wood, Furniture, Fittings, and Decorations	.	.	.	.	.	.	.	.	.	.
.	.	2	2	4	3	1	11	XVI. Skins, Leather, Hair, and Feathers ...	.	.	.	.	.	.	.	.	.	.
.	1	1	4	6	10	4	22	XVIII. Wool and Worsted Manufacture ...	3	1	.	3	.	.	.	1	.	2
.	.	3	4	4	5	4	16	Other Textile Manufactures	1	1	.	1	.	.	.	1	.	.
.	2	1	6	4	3	2	16	Drapers, Linen Drapers, Mercers ...	4	.	1	3	.	.	.	.	4	.
.	.	.	4	5	5	5	14	XIX. Tailors	1	.	.	1	.	.	.	.	.	1
.	.	.	.	.	.	.	.	Milliners, Dressmakers, Seamstresses	16	.	11	5	1	1	1	4	6	3
.	.	.	3	7	6	1	16	Boot, Shoe, Slipper, Patten, Clog—Makers	.	.	.	.	.	.	.	.	.	.
.	.	1	.	1	.	.	2	Other Workers and Dealers in Dress ...	.	.	.	.	.	.	.	.	.	.
.	.	4	5	7	5	.	21	XX. 1. Food—Workers and Dealers	15	.	6	9	.	.	.	7	5	3
								2, 3, 4. Tobacco, Drink, and Lodging—										
.	.	.	5	6	3	.	14	Inn, Hotel—Keepers; Publicans, etc.	13	.	2	11	.	.	3	2	7	1
.	.	2	.	1	2	.	5	Others	3	.	2	1	.	.	.	1	.	2
.	1	.	11	10	13	19	35	XXII. 4. General Labourers	.	.	.	.	.	.	.	.	.	.
1	6	1	10	19	11	5	48	All other Occupations	5	3	.	5	.	.	1	2	1	1

* There is no Lunatic Asylum in the Administrative County; the numbers in Workhouses were as follow:—

.	1	.	24	39	38	102	102	Workhouses...	30	30	12	18	1	.	.	6	10	13

TABLE 35.—OCCUPATIONS (Condensed List) of MALES and FEMALES AGED 10 YEARS and upwards, at FIVE GROUPS of AGES, in the AGGREGATES of URBAN and RURAL DISTRICTS respectively, 1901.

Males. Rural.	Males. Urban.	Occupied and Unoccupied.	Females. Urban.	Females. Rural.
18740	11810	All Ages.	14153	19706
4040	2623	Under 10 Years.	2553	4053
14700	9187	10 Years and upwards.	11600	15653

Occupations at Ages 10 Years and upwards.	Ages of Males 10 Years and upwards. Rural Districts. 10-	15-	25-	45-	65 and upwards.	Total Males.	Urban Districts. 10-	15-	25-	45-	65 and upwards.	Total Males.	Ages of Females 10 Years and upwards. Urban Districts. Total Females. Unmarried.	Married or Widowed.	10-	15-	25-	45-	65 and upwards.	Rural Districts. Total Females. Unmarried.	Married or Widowed.	10-	15-	25-	45-	65 and upwards.
	(1)	(2)	(3)	(4)	(5)	(6)	(7)	(8)	(9)	(10)	(11)	(12)	(14)	(15)	(16)	(17)	(18)	(19)	(20)	(21)	(22)	(23)	(24)	(25)	(26)	(27)
(13)																										
... ... Total Occupied and Unoccupied	2072	3465	4665	3226	1272	14700	1322	2268	3113	1888	596	9187	6281	5319	1363	2951	4112	2325	849	8167	7486	2122	3730	5262	3179	1360
... ... Retired or Unoccupied (Order XXIII.)	1726	171	95	207	447	2646	1070	166	46	148	241	1671	2873	4677	1200	1003	2837	1776	734	4649	6702	1956	1654	4049	2566	1126
... ... Engaged in Occupations (Orders I.—XXII.) ...	346	3294	4570	3019	825	12054	252	2102	3067	1740	355	7516	3408	642	163	1948	1275	549	115	3518	784	166	2076	1213	613	234
I. General or Local Government of the Country.																										
1. National Government	5	26	32	15	5	83	5	43	59	17	1	125	7	1	.	3	4	1	.	27	13	.	12	14	8	6
2. Local Government	.	3	31	17	5	56	1	4	37	19	4	65	1	3	.	.	2	2	.	5	6	.	2	6	3	.
II. Defence of the Country.																										
1. Army (at Home)	.	2	5	3	.	10	.	2	10	4	4	20	.	.	.	.	.	.	.	.	.	.	.	.	.	.
2. Navy and Marines (Ashore and in Port)	.	.	.	.	.	.	.	.	.	.	.	.	.	.	.	.	.	.	.	.	.	.	.	.	.	.
III. Professional Occupations and their Subordinate Services.																										
1. Clerical.																										
Clergymen, Priests, Ministers	.	.	31	31	28	90	.	1	19	14	12	46	.	.	.	.	.	.	.	.	.	.	.	.	.	.
Monks, Nuns, Scripture Readers; Church, Cemetery—Officers, etc.	.	1	6	2	4	13	.	1	8	2	.	11	2	.	.	1	1	.	.	.	1	.	.	1	.	.
2. Legal.																										
Barristers, Solicitors	.	.	9	3	1	13	.	1	18	15	.	34	.	.	.	.	.	.	.	.	.	.	.	.	.	.
Law Clerks	3	14	3	4	.	24	4	19	17	7	.	47	.	.	.	.	.	.	.	.	.	.	.	.	.	.
3. Medical.																										
Physicians, Surgeons, General Practitioners ...	.	.	17	8	1	26	.	.	17	12	1	30	.	.	.	.	.	.	.	.	.	.	.	.	.	.
Midwives, Sick Nurses, Invalid Attendants	.	.	1	.	.	1	.	.	.	.	.	.	42	19	.	5	36	17	3	41	23	.	8	31	19	6
Others	.	.	.	1	.	1	.	3	11	4	.	18	.	1	.	.	1	.	.	.	.	.	.	.	.	.
4. Teaching	.	12	50	28	.	90	.	22	33	6	.	61	178	6	3	92	75	12	2	192	14	3	101	75	23	4
5. Literary and Scientific	.	.	4	1	.	5	.	2	9	7	.	18	1	.	.	.	.	1	.	.	.	.	.	.	.	.
6. Engineers and Surveyors	.	2	1	1	.	4	.	1	10	4	2	17	.	.	.	.	.	.	.	.	.	.	.	.	.	.
7 and 8. Art, Music, Drama, etc....	1	7	17	5	4	34	3	22	45	18	2	90	20	5	.	10	10	5	.	18	3	.	5	14	1	1
IV. Domestic Offices or Services.																										
1. Domestic Indoor Service...	15	49	28	13	1	106	6	30	15	10	.	61	1497	67	60	880	500	112	12	2035	98	114	1295	547	148	29
2. Domestic Outdoor Service	7	121	232	116	18	494	4	71	127	63	26	291	.	.	.	.	.	.	.	.	.	.	.	.	.	.
3. Other Service.																										
Charwomen; Laundry and Washing Service ...	.	.	.	.	.	.	.	2	2	2	.	6	113	142	2	46	96	86	25	70	103	.	22	51	77	23
Others	.	.	2	9	2	13	.	.	6	9	.	15	28	25	1	6	22	21	3	17	16	.	5	18	9	1
V. Commercial Occupations.																										
1. Merchants, Agents, and Accountants	.	5	25	17	3	50	.	6	50	29	5	90	.	.	.	.	.	.	.	.	.	.	.	.	.	.
2. Commercial or Business Clerks	1	29	21	8	1	60	8	63	53	11	1	136	32	.	.	19	12	1	.	5	.	.	3	2	.	.
3 and 4. Dealers in Money; Insurance...	.	9	15	8	.	32	.	32	40	22	.	94	.	.	.	.	.	.	.	.	.	.	.	.	.	.
VI. Conveyance of Men, Goods, and Messages.																										
1. On Railways	7	165	366	218	25	781	1	48	101	41	6	197	.	.	.	.	.	.	.	.	2	.	.	.	1	1
2. On Roads.																										
Coachmen, Grooms (not Domestic); Cabmen ...	5	36	37	16	.	94	2	39	76	25	3	145	.	.	.	.	.	.	.	.	.	.	.	.	.	.
Carmen, Carriers, Carters, Waggoners (not Farm)...	1	40	67	37	5	150	2	63	110	45	5	225	.	.	.	.	.	.	.	.	.	.	.	.	.	.
Others	.	.	9	3	.	12	.	2	18	8	.	28	1	.	.	.	.	1	.	.	.	.	.	.	.	.
3. On Seas, Rivers, and Canals	1	4	8	7	.	20	.	5	26	11	6	48	.	.	.	.	.	.	.	.	.	.	.	.	.	.
4. In Docks, Harbours, etc.	.	.	.	.	.	.	.	.	.	.	.	.	.	.	.	.	.	.	.	.	.	.	.	.	.	.
5. In Storage, Porterage, and Messages	12	19	4	.	1	36	78	44	35	18	1	176	18	.	2	8	7	1	.	4	.	.	2	2	.	.
VII. Agriculture.																										
1. On Farms, Woods, and Gardens.																										
Farmers, Graziers	.	32	869	931	309	2141	.	1	34	44	16	95	.	9	.	.	.	5	4	45	180	.	1	29	110	85
Farmers', Graziers'—Sons, Daughters, or other Relatives assisting in the work of the Farm	81	640	384	37	6	1148	4	19	22	.	.	45	6	.	.	1	5	.	.	271	3	14	184	75	1	.
Farm Bailiffs, Foremen	.	7	45	28	4	84	.	.	7	5	1	13	.	.	.	.	.	.	.	.	.	.	.	.	.	.
Shepherds	2	32	46	18	7	105	.	1	2	.	.	3	.	.	.	.	.	.	.	.	.	.	.	.	.	.
Agricultural Labourers, Farm Servants—																										
Distinguished as in charge of Cattle	30	152	75	30	8	295	2	11	10	3	.	26	.	.	.	.	.	.	.	.	.	.	.	.	.	.
Distinguished as in charge of Horses	5	309	154	24	5	497	.	25	15	6	.	46	4	.	.	3	1	.	.	15	3	1	8	3	6	.
Not otherwise distinguished	79	561	958	157	69	1124	4	37	22	26	14	103	.	.	.	.	.	.	.	.	.	.	.	.	.	.
Gardnrs.(not Dom.); Nurserymn., Seedsmn., Florists	3	21	34	32	8	98	.	41	50	44	12	147	1	1	.	.	.	.	.	1	1	.	.	1	1	.
	1	17	48	29	11	106	.	7	5	9	2	16	.	.	.	.	.	.	.	.	.	.	.	.	.	.

												IX. In and About, and Dealing in the Products of, Mines and Quarries.															
11	93	214	115	14	447	1	9	50	29	1	90	Stone, Slate—Quarriers, Workers	.	.	.	.	.	.	.	.	.	.	.	.	.	1	.
1	23	70	40	3	137	.	.	2	1	.	3	Other Workers	.	.	.	.	.	.	.	.	1	.	.	.	.	1	.
.	2	6	20	1	29	.	1	13	12	3	29	Dealers	.	1	.	.	.	1	.	.	1	.	.	.	.	1	.
												X. Metals, Machines, Implements, and Conveyances.															
												1—7. Metals, Machines, Implements.															
4	46	74	40	6	170	1	39	39	32	5	116	Blacksmiths, Strikers	.	.	.	.	.	.	.	.	.	.	.	.	.	.	.
3	25	58	27	5	118	17	80	93	73	7	270	Others	9	3	1	8	2	1	.	1	.	.	1	.	.	.	.
.	5	1	3	.	9	1	7	12	5	.	25	8. Ships and Boats	.	.	.	.	.	.	.	.	.	.	.	.	.	.	.
.	15	16	7	1	39	3	35	33	21	2	94	9. Vehicles	.	.	.	.	.	.	.	.	.	.	.	.	.	.	.
.	5	7	.	1	13	3	14	17	10	1	45	10. Dealers	1	2	.	.	1	2	.	.	.	.	.	.	.	.	.
.	9	21	5	1	36	3	36	44	18	6	107	**XI. Precious Metals, Jewels, Watches, Instruments, and Games.**	7	.	1	3	3	.	.	.	.	.	.	.	.	.	.
												XII. Building and Works of Construction.															
												1. House Building, etc.															
5	139	98	73	23	338	7	148	119	71	13	358	Carpenters, Joiners	.	.	.	.	.	.	.	.	3	.	.	.	2	1
.	71	89	84	27	271	3	110	125	66	6	310	Masons, Masons' Labourers...	.	.	.	.	.	.	.	.	.	.	.	.	.	.	.
1	10	15	4	3	33	5	59	63	41	4	172	Painters, Decorators, Glaziers	.	.	.	.	.	.	.	.	1	.	.	.	.	.	1
1	27	42	36	2	108	8	107	119	87	13	334	Others	.	1	.	.	.	1	.	.	.	.	.	.	.	.	.
.	9	35	41	36	121	.	5	21	12	8	46	2. Other Works of Construction, and Roads...	.	.	.	.	.	.	.	.	.	.	.	.	.	.	.
												XIII. Wood, Furniture, Fittings, and Decorations.															
.	8	10	5	1	24	6	48	41	14	6	115	Workers in Furniture, Fittings, etc.	9	.	.	4	5	.	.	2	1	.	2	.	1	.	
19	71	80	82	19	271	1	20	24	33	10	88	Workers in Wood and Bark	.	.	.	.	.	.	.	19	1	4	10	5	.	1	
.	.	5	4	2	11	1	2	9	4	2	18	Dealers	1	2	.	1	1	.	1	1	1	.	1	.	1	.	
1	4	8	4	1	18	.	.	4	2	.	6	**XIV. Brick, Cement, Pottery, and Glass.**	5	2	.	1	5	1	.	.	.	.	.	.	.	.	.
												XV. Chemicals, Oil, Grease, Soap, Resin, etc.															
.	4	5	.	1	10	1	12	20	6	2	41	Chemists, Druggists	2	.	.	2	.	.	.	.	.	.	.	.	.	.	
1	23	74	40	9	147	1	1	2	4	.	8	Others	1	.	.	1	.	.	.	24	1	1	18	5	1	.	
												XVI. Skins, Leather, Hair, and Feathers.															
.	6	11	8	1	26	2	20	31	26	8	87	1 and 2. Skins and Leather; Saddlery and Harness ...	51	.	1	35	13	2	.	1	.	.	1	.	.	.	
.	.	.	.	.	.	1	7	7	5	.	20	3. Hair and Feathers	5	.	.	4	1	.	.	1	.	.	1	.	.	.	
.	.	.	1	.	1	.	.	3	1	.	4	4. Dealers in Skins, Leather, Hair, and Feathers... ...	.	.	.	.	.	.	.	.	.	.	.	.	.	.	
												XVII. Paper, Prints, Books, and Stationery.															
14	45	78	36	4	177	1	7	6	4	2	20	Paper Manufacture	13	.	.	11	2	.	.	56	3	2	39	14	4	.	
2	8	2	3	.	15	2	31	42	6	.	81	Printers, Lithographers	5	.	1	4	.	.	.	2	.	.	2	.	.	.	
.	.	5	4	1	10	2	9	20	10	1	42	Others	36	7	2	25	8	5	3	5	3	.	1	3	3	1	
												XVIII. Textile Fabrics.															
6	14	18	9	4	51	5	30	37	28	11	111[a]	Wool and Worsted Manufacture	168[a]	35[a]	12	115	45	25	6	67	4	11	36	19	5	.	
5	26	40	13	4	88	2	23	43	32	11	111	Other Textile Manufactures (inclg. Dycing, etc.)...	128	8	16	79	28	9	4	70	17	7	51	25	3	1	
.	22	16	12	3	53	2	43	48	19	5	117	Dealers (Drapers and others)	37	7	.	20	20	4	.	20	7	.	9	8	6	4	
												XIX. Dress.															
1	25	38	31	14	109	5	43	75	46	10	179	Tailors	13	4	.	3	9	5	.	1	.	.	.	1	.	.	
.	.	.	.	.	.	.	1	1	.	.	2	Milliners, Dressmakers, Seamstresses	413	61	16	259	168	53	8	327	67	6	175	152	10	21	
1	29	40	42	10	122	15	152	205	92	19	483	Boot, Shoe, Slipper, Patten, Clog—Makers	196	7	28	140	31	4	.	3	.	.	3	.	.	.	
.	2	2	1	.	5	5	15	13	3	3	39	Other Workers	5	.	.	3	2	.	.	.	.	.	.	.	.	.	
.	1	6	1	.	8	.	17	18	11	4	50	Dealers	17	6	.	7	8	7	1	6	2	.	6	.	1	1	
												XX. Food, Tobacco, Drink, and Lodging.															
.	9	25	24	4	62	2	35	42	19	3	101	Food—Workers	8	4	3	5	.	2	2	6	6	.	3	2	6	1	
5	67	91	66	10	239	12	153	163	88	17	433	Dealers	97	74	.	50	53	52	16	62	68	1	21	37	51	20	
.	1	38	27	4	70	.	.	47	24	3	74	Inn, Hotel—Keepers; Publicans. etc.	7	21	.	.	14	10	4	10	65	.	3	27	35	10	
.	7	2	1	.	10	.	4	6	3	.	13	Cellarmen; Barmen; Others in Inn, Hotel, etc.—Serv.	62	2	.	38	26	.	.	40	.	1	29	10	.	.	
.	4	12	7	5	28	2	25	50	30	5	112	Others	110	96	13	42	46	86	19	30	51	.	3	28	37	13	
.	1	7	7	2	17	.	7	37	13	3	60	**XXI. Gas, Water, Elec. Supply, & Sanitary Service.**	.	.	.	.	.	.	.	.	.	.	.	.	.	.	.
												XXII. Other, General, & Undef. Workers & Dealers.															
.	2	6	3	1	12	.	6	7	7	1	21	General Shopkeepers. Dealers; Pawnbrokers ...	12	5	.	6	4	7	.	7	.	.	3	2	2	.	
.	1	3	10	5	19	4	5	21	11	4	45	Costermongers, Hawkers, Street Sellers	.	15	.	1	6	6	2	5	12	.	4	5	6	2	
5	100	225	206	61	597	3	51	153	148	30	385	General Labourers	.	.	.	.	.	.	.	.	.	.	.	.	.	.	
.	5	27	7	1	40	.	7	9	6	1	23	Engine Drivers, Stokers, Firemen (not Railway, Marine, or Agricultural)	.	.	.	.	.	.	.	.	.	.	.	.	.	.	
1	15	15	12	4	47	1	10	14	11	1	37	Others	9	.	1	7	1	.	.	6	1	1	6	.	.	.	
												XXIII. Without Specified Occupations or Unoccupied.															
.	.	15	117	326	458	.	.	5	96	181	282	Retired (not Army, Navy, Ch., Medicine); Pensioners	34	32	.	.	4	23	39	47	79	.	.	9	34	83	
.	8	36	84	91	219	.	2	20	33	28	83	Living on own means	249	259		9	75	201	223	333	395	.	13	121	268	326	
1726	163	44	6	30	1969	1070	164	21	19	32	1306	Others aged 10 years and upwards (inclg. Students)	2590	4386	1200	994	2758	1552	472	4269	6228	1956	1641	3919	2264	717	

[a] All enumerated in Kendal M.B.

COUNTY OF WESTMORLAND—*continued.*

TABLE 36.—BIRTHPLACES of MALES and FEMALES enumerated in the ANCIENT COUNTY, 1901

NOTE.—This Table should be read thus:—Of the 30,499 Males enumerated in the County of Westmorland, 22,348 were born in Westmorland, 2,600 in Lancashire, etc. The Counties in this Table are the Ancient or Geographical Counties; London consisting of the Metropolitan part of the Ancient Counties of Surrey, Kent, and Middlesex.

Place of Birth.	Enumerated in County of Westmorland.	
	Males.	Females.
TOTAL	30,499	33,804
LONDON	155	261
SOUTH EASTERN COUNTIES ...	132	191
Surrey (Ex. Metropolitan)...	23	29
Kent (Ex. Metropolitan)	40	64
Sussex	32	29
Hampshire	25	54
Berkshire	12	15
SOUTH MIDLAND COUNTIES ...	139	174
Middlesex (Ex. Metropolitan)	10	21
Hertfordshire	13	13
Buckinghamshire	13	29
Oxfordshire	17	26
Northamptonshire	48	42
Huntingdonshire	4	3
Bedfordshire	8	16
Cambridgeshire	26	24
EASTERN COUNTIES	69	87
Essex	24	33
Suffolk	22	21
Norfolk	23	33
SOUTH WESTERN COUNTIES ...	129	138
Wiltshire	7	20
Dorsetshire	24	19
Devonshire	45	36
Cornwall	24	31
Somersetshire...	29	32
WEST MIDLAND COUNTIES ...	247	375
Gloucestershire	33	56
Herefordshire	10	26
Shropshire	35	73
Staffordshire...	73	112
Worcestershire	42	42
Warwickshire...	54	66
NORTH MIDLAND COUNTIES ...	180	287
Leicestershire	27	49
Rutlandshire	10	12
Lincolnshire	58	91
Nottinghamshire	28	54
Derbyshire	57	81

Place of Birth.	Enumerated in County of Westmorland.	
	Males.	Females.
NORTH WESTERN COUNTIES ...	2,733	3,425
Cheshire	133	225
Lancashire	2,600	3,200
YORKSHIRE	1,266	1,444
NORTHERN COUNTIES	24,585	26,290
Durham	272	391
Northumberland	98	169
Cumberland	1,867	2,531
Westmorland	22,348	23,199
MONMOUTHSHIRE AND WALES	92	120
Monmouthshire	7	9
Glamorganshire	11	20
Carmarthenshire	3	5
Pembrokeshire	4	4
Cardiganshire...	1	4
Brecknockshire	1	1
Radnorshire	2	5
Montgomeryshire	5	5
Flintshire	11	10
Denbighshire	10	19
Merionethshire	3	5
Carnarvonshire	28	15
Anglesey...	1	8
Wales (*County not stated*)	5	10
ENGLAND (*County not stated*)...	23	39
OTHER PARTS OF BRITISH EMPIRE	700	901
Isle of Man, and Channel Islands	21	34
SCOTLAND	489	607
IRELAND...	132	163
British Colonies or Dependencies ...	58	97
FOREIGN COUNTRIES	47	66
British Subjects...	24	41
Naturalised British Subjects	4	4
Foreigners...	19	21
AT SEA	2	6

COUNTY OF WESTMORLAND—*continued.*

TABLE 37.—COUNTRY of BIRTH of FOREIGNERS enumerated in the ANCIENT COUNTY, 1891 and 1901.

COUNTRY OF BIRTH.	ANCIENT COUNTY.					
	1891.			1901.		
	Persons.	Males.	Females.	Persons.	Males.	Females.
TOTAL	84	36	48	40	19	21
EUROPE.						
RUSSIA	1	1	—	4	—	4
POLAND (RUSSIAN)	—	—	—	—	—	—
SWEDEN	1	—	1	—	—	—
NORWAY	1	1	—	2	—	2
DENMARK	—	—	—	—	—	—
HOLLAND	—	—	—	1	—	1
BELGIUM	1	—	1	—	—	—
FRANCE	10	3	7	—	—	—
GERMANY	19	12	7	16	10	6
AUSTRIA	—	—	—	1	1	—
HUNGARY	—	—	—	—	—	—
SWITZERLAND	7	—	7	8	2	6
SPAIN	1	1	—	—	—	—
PORTUGAL	1	—	1	1	1	—
ITALY	—	—	—	—	—	—
GREECE	1	—	1	—	—	—
SERVIA, ROUMANIA and BULGARIA	—	—	—	—	—	—
TURKEY	—	—	—	—	—	—
ASIA.						
CHINA	—	—	—	—	—	—
JAPAN	—	—	—	—	—	—
OTHER COUNTRIES				—	—	—
AFRICA.						
EGYPT	—	—	—	—	—	—
OTHER COUNTRIES	—	—	—	—	—	—
AMERICA.						
UNITED STATES	28	10	18	7	5	2
MEXICO	—	—	—	—	—	—
OTHER STATES OF CENTRAL AMERICA				—	—	—
ARGENTINE REPUBLIC	13	8	5	—	—	—
BRAZIL				—	—	—
OTHER STATES OF SOUTH AMERICA				—	—	—
COUNTRY NOT STATED	—	—	—	—	—	—

COUNTY OF **WESTMORLAND**—*continued.*

TABLE 38.—The BLIND, the DEAF and DUMB, the DEAF, and the INSANE in the ADMINISTRATIVE COUNTY, 1901.—CONDITION as to MARRIAGE and AGES of MALES and FEMALES returned as BLIND, DEAF AND DUMB, DEAF, LUNATIC, and IMBECILE or FEEBLE-MINDED; also of PERSONS suffering from "COMBINED INFIRMITIES."

NOTE.—Persons suffering from more than one Infirmity are included in the several Sections relating to those Infirmities. Thus a Person who was Blind, Deaf, and Feeble-minded appears in three Sections. For details see last Section dealing with "Combined Infirmities."

All Ages. Persons. 1891.	All Ages. Persons. 1901.		All Ages. Males and Females. 1891.	All Ages. Males and Females. 1901.	Condition as to Marriage, 1901.	Ages, 1901. Total.	Under 5 Years.	5-	10-	15-	20-	25-	35-	45-	55-	65-	75-	85 and upwards.
THE BLIND.																		
48	52	M.	28	28	Unmarried	8	1	—	—	—	—	2	—	—	3	2	—	—
					Married ...	14	—	—	—	—	—	—	2	3	4	3	2	—
					Widowed ...	[illegible]	—	—	—	—	—	—	—	—	1	1	3	1
		F.	20	24	Unmarried	10	—	1	—	—	—	1	1	1	2	1	2	1
					Married ...	2	—	—	—	—	—	—	—	—	—	1	1	—
					Widowed ...	12	—	—	—	—	—	—	—	—	—	5	3	4
Of the foregoing, 3 Males and 3 Females were returned in 1901 as "Blind from Childhood."																		
THE DEAF AND DUMB.																		
34	39*	M.	19	23	Unmarried	22	—	1	1	3	3	5	4	3	2	—	—	—
					Married ...	1	—	—	—	—	—	—	—	1	—	—	—	—
					Widowed ...	—	—	—	—	—	—	—	—	—	—	—	—	—
		F.	15	16	Unmarried	15	—	1	2	2	2	—	5	1	1	1	—	—
					Married ...	1	—	—	—	—	—	—	1	—	—	—	—	—
					Widowed ...	—	—	—	—	—	—	—	—	—	—	—	—	—
Of the foregoing, 10 Males and 9 Females were returned in 1901 as "Deaf and Dumb from Childhood."																		
THE DEAF.†																		
14	17	M.	8	8	Unmarried	6	1	—	—	1	1	—	1	—	2	—	—	—
					Married ...	1	—	—	—	—	—	—	—	1	—	—	—	—
					Widowed ...	1	—	—	—	—	—	—	—	—	—	1	—	—
		F.	6	9	Unmarried	3	—	—	—	—	—	1	1	—	—	1	—	—
					Married ...	1	—	—	—	—	—	—	—	—	1	—	—	—
					Widowed ...	5	—	—	—	—	—	—	1	—	—	3	1	—
Of the foregoing, 2 Males and 1 Female were returned in 1901 as "Deaf from Childhood."																		
THE LUNATIC.‡																		
?	7	M.	?	3	Unmarried	1	—	—	—	—	—	—	1	—	—	—	—	—
					Married ...	1	—	—	—	—	—	—	—	—	—	1	—	—
					Widowed ...	1	—	—	—	—	—	—	—	—	—	—	1	—
		F.	?	4	Unmarried	4	—	—	—	—	1	1	1	—	—	—	1	—
					Married ...	—	—	—	—	—	—	—	—	—	—	—	—	—
					Widowed ...	—	—	—	—	—	—	—	—	—	—	—	—	—
Of the foregoing, 1 Male and 3 Females were returned in 1901 as "Lunatic from Childhood."																		
THE IMBECILE OR FEEBLE-MINDED.‡																		
?	97	M.	?	50	Unmarried	47	—	2	1	3	5	6	10	7	9	2	2	—
					Married ...	2	—	—	—	—	—	—	—	—	1	1	—	—
					Widowed ...	1	—	—	—	—	—	—	—	—	—	—	1	—
		F.	?	47	Unmarried	38	—	—	2	3	3	8	3	5	5	9	—	—
					Married ...	2	—	—	—	—	—	—	—	1	1	—	—	—
					Widowed ...	7	—	—	—	—	—	—	—	—	1	4	1	1
Of the foregoing, 9 Males and 4 Females were returned in 1901 as "Imbecile or Feeble-minded from Childhood."																		
PERSONS SUFFERING FROM COMBINED INFIRMITIES.§																		
?	3	M.	?	1	Unmarried	1	—	—	—	—	—	—	1	—	—	—	—	—
					Married ...	—	—	—	—	—	—	—	—	—	—	—	—	—
					Widowed ...	—	—	—	—	—	—	—	—	—	—	—	—	—
		F.	?	2	Unmarried	1	—	—	1	—	—	—	—	—	—	—	—	—
					Married ...	—	—	—	—	—	—	—	—	—	—	—	—	—
					Widowed ...	1	—	—	—	—	—	—	—	—	—	1	—	—
Of the foregoing, 1 Female was returned in 1901 as a Person suffering from Combined Infirmities "from Childhood."																		

* Of the 39 Persons in 1901 classified in the Table as Deaf and Dumb, 2 Males and 3 Females, were returned simply as "Dumb," as were also 3 Females classified as Deaf and Dumb from Childhood. The figures relating to the Deaf and Dumb from Childhood are based on the descriptions given in the Schedules, and must be regarded as incomplete.

† The Census Schedule did not require persons who were Deaf without being Dumb to mention the fact of their Deafness, and therefore the figures given for the "Deaf" cannot be regarded as complete.

‡ In 1891 the heading of the Census Schedule was "Lunatic, Imbecile or Idiot," and the persons so returned were eventually classed as "Mentally Deranged." In 1901 the heading of the Schedule provided for two categories of the Mentally Deranged, viz., "Lunatic," and "Imbecile, Feeble-minded," and in drawing comparisons from the figures for the two Censuses, allowance should be made for these differences. The figures for 1891 for the new sub-divisions of Mentally Deranged cannot therefore be given. Total "Lunatic, Imbecile, and Feeble-minded," 1901:—104 Persons; 53 Males, 51 Females. Total "Mentally Deranged," 1891:—78 Persons; 39 Males, 39 Females. The small number of Lunatics in Westmorland in both 1891 and 1901 is due to the fact that the Cumberland and Westmorland Joint Counties Lunatic Asylum is situated in Cumberland.

§ Of these the following persons were returned as under:—

	P.	M.	F.
Blind and Deaf	1	—	1
Deaf and Dumb and Feeble-minded	1	1	—
Dumb and Feeble-minded	1	—	1

CENSUS OF ENGLAND AND WALES.
1901.

(63 Vict. c. 4.)

COUNTY OF
WILTS.

AREA, HOUSES AND POPULATION;

ALSO

POPULATION CLASSIFIED BY AGES, CONDITION AS TO MARRIAGE, OCCUPATIONS, BIRTHPLACES, AND INFIRMITIES.

Presented to both Houses of Parliament by Command of His Majesty.

LONDON:
PRINTED FOR HIS MAJESTY'S STATIONERY OFFICE
By LOVE & MALCOMSON, Ltd., 74, Great Queen Street, W.C.

And to be purchased, either directly or through any Bookseller, from
EYRE & SPOTTISWOODE, East Harding Street, Fleet Street, E.C.,
and 32, Abingdon Street, Westminster, S.W.;
or OLIVER & BOYD, Edinburgh;
or E. PONSONBY, 116, Grafton Street, Dublin.

1902.

[Cd. 1,378.] *Price* 1*s.* 2*d.*

COUNTY OF
WILTS.

TABLE OF CONTENTS.

PAGE

SUMMARY OF THE CENSUS RESULTS v

TABLE 1.—ANCIENT COUNTY, ADMINISTRATIVE COUNTY, and REGISTRATION COUNTY.—AREA; HOUSES and POPULATION 1891 and 1901 1

TABLE 2.—DIFFERENCES between the ANCIENT, ADMINISTRATIVE, and REGISTRATION COUNTIES.—INHABITED HOUSES and POPULATION 1901 1

TABLE 3.—ANCIENT COUNTY.—POPULATION at each successive CENSUS, with Increase or Decrease per cent. of POPULATION during each INTERCENSAL PERIOD 3

TABLE 4.—PARLIAMENTARY CONSTITUENCES.—AREA; HOUSES 1901, and POPULATION 1891 and 1901 3

TABLE 5.—ECCLESIASTICAL PARISHES or DISTRICTS in the ANCIENT COUNTY.—INHABITED HOUSES and POPULATION 1901 4

TABLE 6.—ADMINISTRATIVE COUNTY and COUNTY BOROUGHS.—AREA; HOUSES 1901, and POPULATION 1891 and 1901. (There being no County Borough in the County of Wilts, this Table is not required) 9

TABLE 7.—PETTY SESSIONAL DIVISIONS of the ADMINISTRATIVE COUNTY, and BOROUGHS having SEPARATE COURTS of QUARTER SESSIONS, or SEPARATE COMMISSIONS of the PEACE.—AREA; HOUSES and POPULATION 1901 .. 10

TABLE 8.—ADMINISTRATIVE COUNTY and its SUB-DIVISION into URBAN and RURAL DISTRICTS.—AREA; HOUSES 1901, and POPULATION 1891 and 1901 11

TABLE 9.—MUNICIPAL BOROUGHS, and other URBAN DISTRICTS, with their CONSTITUENT CIVIL PARISHES and WARDS.—AREA; HOUSES 1901, and POPULATION 1891 and 1901 11

TABLE 10.—RURAL DISTRICTS.—AREA; HOUSES 1901, and POPULATION 1891 and 1901. 14

TABLE 11.—CIVIL PARISHES in the ADMINISTRATIVE COUNTY.—INHABITED HOUSES 1901, and POPULATION 1891 and 1901 15

TABLE 12.—REGISTRATION COUNTY, DISTRICTS, and SUB-DISTRICTS, with their CONSTITUENT CIVIL PARISHES.—AREA; HOUSES and POPULATION 1891 and 1901, and SEPARATE OCCUPIERS 1901 19

TABLE 13.—Existing Detached Parts of CIVIL PARISHES in the REGISTRATION COUNTY.—AREA; POPULATION 1901 28

TABLE 14.—CHANGES in the BOUNDARIES of CIVIL PARISHES in the REGISTRATION COUNTY effected by the LOCAL GOVERNMENT ACTS of 1888 and 1894, and by LOCAL ACTS since 1891.—INHABITED HOUSES and POPULATION 1901 29

TABLE 15.—AREA of LAND, WATER, and FORESHORE in the REGISTRATION COUNTY, and in every CIVIL PARISH which includes either TIDAL WATER or FORESHORE.—(There being no Tidal Water or Foreshore in the County of Wilts, this Table is not required) 33

TABLE 16.—REGISTRATION COUNTY.—PERSONS enumerated in MILITARY and NAVAL BARRACKS, QUARTERS, HOSPITALS, and PRISONS, and on HIS MAJESTY'S SHIPS IN HOME WATERS, 1901 33

TABLE 17.—INSTITUTIONS in the REGISTRATION COUNTY.—PERSONS enumerated in WORKHOUSE ESTABLISHMENTS; in HOSPITALS and in LUNATIC ASYLUMS; in PRISONS; and in CERTIFIED REFORMATORY and INDUSTRIAL SCHOOLS, 1901 34

TABLE 18.—PERSONS enumerated in the REGISTRATION COUNTY on BOARD SEA-GOING and COASTING MERCHANT VESSELS, and on INLAND BARGES and BOATS, 1901 36

TABLE 19.—TOTAL TENEMENTS, and TENEMENTS of less than FIVE ROOMS, distinguishing those occupied by various numbers of Persons, in the ADMINISTRATIVE COUNTY, 1891 and 1901, and in the AGGREGATES of URBAN and RURAL DISTRICTS respectively, 1901 37

TABLE 20.—TOTAL TENEMENTS, and TENEMENTS of less than FIVE ROOMS, distinguishing those occupied by various numbers of Persons in MUNICIPAL BOROUGHS and other URBAN DISTRICTS, 1901 38

TABLE 21.—TOTAL TENEMENTS, and TENEMENTS of less than FIVE ROOMS, distinguishing those occupied by various numbers of Persons, in RURAL DISTRICTS, 1901 39

TABLE 22.—AGGREGATE NUMBERS of MARRIAGES, BIRTHS, and DEATHS Registered in each REGISTRATION DISTRICT during the INTERCENSAL PERIOD 1891–1901.—INCREASE, or DECREASE of POPULATION compared with Difference between BIRTHS and DEATHS 41

Wt. 13,310.

TABLE OF CONTENTS—*continued.*

PAGE

TABLE 23.—AGES of PERSONS, MALES and FEMALES, in the ADMINISTRATIVE COUNTY and in the AGGREGATES of URBAN and RURAL DISTRICTS respectively, 1901 42

TABLE 24.—AGES of PERSONS, MALES and FEMALES, in MUNICIPAL BOROUGHS and other URBAN DISTRICTS, 1901 43

TABLE 25.—AGES of PERSONS, MALES and FEMALES, in RURAL DISTRICTS, 1901 44

TABLE 26.—AGES of PERSONS, MALES and FEMALES, in the REGISTRATION COUNTY and in REGISTRATION DISTRICTS, 1901 47

TABLE 27.—Condition as to MARRIAGE, and AGES of PERSONS, MALES and FEMALES, in the ADMINISTRATIVE COUNTY, and in the AGGREGATES of URBAN and RURAL DISTRICTS respectively, 1901 49

TABLE 28.—Condition as to MARRIAGE, and AGES of PERSONS, MALES and FEMALES, in COUNTY BOROUGHS, 1901. —(There being no County Borough in the County of Wilts, this Table is not required) 49

TABLE 29.—REGISTRATION COUNTY.—AGES of HUSBANDS and WIVES in COMBINATION; of HUSBANDS whose WIVES were absent, of WIVES whose HUSBANDS were absent, and of WIDOWERS and WIDOWS, 1901 50

TABLE 30.—WORKHOUSES in the REGISTRATION COUNTY.—CONDITION as to MARRIAGE and AGES of PAUPER INMATES of WORKHOUSE INSTITUTIONS, 1901 51

TABLE 31.—PRISONS in the REGISTRATION COUNTY.—CONDITION as to MARRIAGE and AGES of PRISONERS in LOCAL and CONVICT PRISONS, 1901 51

TABLE 32.—OCCUPATIONS of MALES and FEMALES aged Ten Years and upwards, in the ADMINISTRATIVE COUNTY, distinguishing for FEMALES the UNMARRIED and the MARRIED or WIDOWED, 1901 52

TABLE 33.—OCCUPATIONS of MALES and FEMALES aged 10 and under 14 Years in the ADMINISTRATIVE COUNTY, 1901 56

TABLE 34.—FORMER OCCUPATIONS of "PENSIONERS" and "RETIRED" in the ADMINISTRATIVE COUNTY, distinguishing those enumerated in WORKHOUSES and LUNATIC ASYLUMS, and also, for FEMALES, the UNMARRIED and the MARRIED or WIDOWED, 1901 57

TABLE 35.—OCCUPATIONS (Condensed List) of MALES and FEMALES aged Ten Years and upwards, at five GROUPS of AGES, in the Aggregate of URBAN DISTRICTS and in the Aggregate of RURAL DISTRICTS, 1901 .. 58

TABLE 35A.—GROUPED OCCUPATIONS of MALES and FEMALES aged Ten Years and upwards, in MUNICIPAL BOROUGHS and other URBAN DISTRICTS with POPULATIONS exceeding 5,000; also PROPORTIONS of CHILDREN of 10 and under 14 Years of age, and of MARRIED or WIDOWED WOMEN, engaged in OCCUPATIONS; and PROPORTION of FEMALE DOMESTIC SERVANTS to SEPARATE OCCUPIERS or FAMILIES, 1901 62

TABLE 36.—BIRTHPLACES of MALES and FEMALES enumerated in the ANCIENT COUNTY, 1901 63

TABLE 37.—COUNTRY of BIRTH of FOREIGNERS enumerated in the ANCIENT COUNTY, 1891 and 1901 64

TABLE 38.—The BLIND, the DEAF and DUMB, the DEAF, and the INSANE in the ADMINISTRATIVE COUNTY, 1901.—CONDITION as to MARRIAGE and AGES of MALES and FEMALES returned as BLIND, DEAF and DUMB, DEAF, LUNATIC, and IMBECILE or FEEBLE-MINDED; also of PERSONS suffering from "COMBINED INFIRMITIES".. 65

CENSUS OF 1901.

COUNTY OF WILTS.

SUMMARY OF THE CENSUS RESULTS.

THE Ancient or Geographical County of Wilts contains, according to revised returns furnished by His Majesty's Ordnance Survey Department, an area of 879,943 statute acres. Its population numbers 273,869 persons. In 1801 the population was 183,820; it is now, therefore, only one and a half times as great as it was a Century ago. AREA AND POPULATION. TABLES 1, 2, AND 3.

The Administrative County contains an area of 864,105 statute acres, and a population of 271,394, against 262,551 in 1891, an increase of 3·4 per cent.; the number of inhabited houses is 60,716, against 56,912 in 1891, an increase of 6·7 per cent.; of uninhabited houses the number is 5,066, against 4,027 in 1891, an increase of 25·8 per cent.; and of houses building, 417, against 267 in 1891, an increase of 56·2 per cent. Of the 5,066 uninhabited houses, 1,589 were "In Occupation," that is, utilised for business or other purposes but without inmates on the Census night.

The Registration County contains an area of 809,220 statute acres, and a population of 263,944. The differences between the Ancient, the Administrative, and the Registration County are set forth in Table 2. The boundaries of the Administrative and of the Registration County are delineated on the appended Map.

Where comparative figures are quoted for 1891 they relate to areas as constituted in 1901, unless otherwise stated.

The Ancient County is divided for Parliamentary purposes into 6 Constituencies—5 Divisions of the County, and the Parliamentary Borough of Salisbury. PARLIAMENTARY CONSTITUENCIES. TABLE 4.

There are 322 Ecclesiastical Parishes or Districts situated wholly or partly within the Ancient County. Of these 322 Parishes or parts of Parishes, 236, with an aggregate population of 170,682, are within the Diocese of Salisbury; 77, with an aggregate population of 100,701, in that of Bristol; 4, with an aggregate population of 1,108, in that of Gloucester; 3, with an aggregate population of 620, in that of Oxford; and 2, with an aggregate population of 758, in that of Winchester. ECCLESIASTICAL PARISHES. TABLE 5.

The Administrative County has one Court of Quarter Sessions and is divided into 16 Petty Sessional Divisions. The City of Salisbury and the Borough of Devizes have separate Commissions of the Peace and also separate Courts of Quarter Sessions, while the Borough of Marlborough has only a separate Commission of the Peace. PETTY SESSIONAL DIVISIONS. TABLE 7.

The total population of the Urban Districts (comprising eight Municipal Boroughs and five other Urban Districts, as constituted on the Census Day) is 112,631, an increase of 13,491, or 13·6 per cent., since 1891. In the Borough of Swindon, which is the only Urban URBAN AND RURAL DISTRICTS. TABLES 8, 9, AND 10.

District having a population of more than 20,000, the population increased from 33,001 to 45,006, or 36·4 per cent. The County contains 18 entire Rural Districts and part of another; their aggregate population is 158,763, a decrease of 4,648, or 2·8 per cent., since 1891. The proportions of Urban and Rural population to the aggregate population of the entire County are 41·5 and 58·5 per cent. respectively.

The number of Civil Parishes within the Administrative County is 335. CIVIL PARISHES. TABLE 11.

The Registration County contains a population of 263,944 and is divided into 17 Registration Districts, which are co-extensive with the Poor Law Unions of the same names; these Districts are sub-divided into 37 Sub-Districts. In Table 12, besides comparative figures of houses and of population in 1891 and 1901, a column is given to show the number of Families or Separate Occupiers in each Registration District and Sub-District, as well as in each Civil Parish. These amount to 59,927, giving an average of 4·4 persons to a family. The population of Wiltshire, as given in the Tables, includes a total of 259 persons—142 Males and 117 Females—who were enumerated as having passed the Census night in Barns, Sheds, Caravans, etc. REGISTRATION DISTRICTS. TABLE 12.

The total number of separate Tenements in the Administrative County, which had been 58,639 in 1891, rose to 61,758 in 1901, the increase being equal to 5·3 per cent. The Tenements containing five or more rooms increased from 31,171 to 37,085, or 19·0 per cent., while those with fewer than five rooms decreased from 27,468 to 24,673, or 10·2 per cent. Stated in another way, the Tenements with five or more rooms, which were equal to 53·2 per cent. of the total Tenements in 1891, increased to 60·0 per cent. at the recent Census, while the percentage of Tenements with fewer than five rooms declined from 46·8 to 40·0. The total number of Tenements with fewer than five rooms, containing more than two persons per room, declined from 2,165 in 1891 to 1,371 in 1901, or 36·7 per cent. In the aggregate of Urban Districts the proportion of Tenements with fewer than five rooms to the total number of Tenements is 32·1 per cent., and in the aggregate of Rural Districts it is 45·4 per cent. TENEMENTS. TABLE 19.

Table 22 shows the increase or decrease of population in the Registration County and its Registration Districts compared with the difference between registered Births and Deaths; the Table also contains a column showing the balance of change which must be ascribed to Migration. The increase of population in the Registration County since 1891, as calculated for the purposes of that Table (see footnote thereto), amounts to 9,787, while the excess of Births over Deaths is 27,856. It follows that the County has sustained a net loss by Migration of 18,069. Of the 17 Registration Districts in the County, only two show a gain by Migration; the largest proportional losses occur in Mere, Tisbury, Warminster, and Bradford on Avon Registration Districts. MARRIAGES, BIRTHS, DEATHS, AND MIGRATION. TABLE 22.

The Females enumerated in the Administrative County exceed the Males by 2,314; there are thus 1,017 Females to every 1,000 Males. The number of children of school age (three and under fourteen years) is 65,725, of whom 32,830 are boys and 32,895 girls. Attendance at school of children under five is not, however, compulsory, and the number of children aged five and under fourteen years is 53,567, of whom 26,783 are boys and 26,784 girls. The number of persons 65 years of age and upwards is 18,740; and of these 8,554 are Males and 10,186 Females; one Male and one Female claimed to be centenarians. The proportion of persons aged 65 years and upwards enumerated in Rural Districts is 8·1 per cent. of the total Rural population, while in the Urban Districts the proportion does not exceed 5·3 per cent. of the total Urban population. SEXES AND AGES. TABLE 23.

Of the Males enumerated in the Administrative County, 81,434 are Unmarried, 47,957 are Married, and 5,149 are Widowed. Of the Females, 78,113 are Unmarried, 48,448 are Married, and 10,293 are Widowed. The proportion of the Married in the Registration County to the population at all ages is now higher than it was in 1891, owing to the CONDITION AS TO MARRIAGE. TABLE 27.

decrease in the proportion of children through the decline in the birth-rate. The proportion of the Married, however, if calculated on the population aged twenty years and upwards, is distinctly lower than it was ten years ago, among both Males and Females, the respective percentages for 1891 and 1901 being 65·4 and 63·5 for Males, and 61·1 and 60·1 for Females.

Table 29 shows, in combination, the ages of both Husbands and Wives. In 44,470 cases in the Registration County both the Husband and the Wife were enumerated in the same schedule, and were therefore presumably living together; in addition there were 2,127 Husbands whose Wives were absent—that is, were not enumerated in the same schedule—and 2,597 Wives whose Husbands were absent, on the Census night. AGES OF HUSBANDS AND WIVES. TABLE 29.

Pauper Inmates of Workhouse Establishments in the Registration County number 1,714 persons at all ages (equal to 6·5 per 1,000 of the population), of whom 1,048 are Males and 666 Females. At 55 years and upwards the proportion of the population at the same age in Workhouse Establishments is 25·1 per 1,000, and at 65 years and upwards it is 37·5. WORKHOUSES. TABLE 30.

Prisoners in the Prison at Devizes number 123, of whom 114 are Males, and 9 Females. Their ages and civil conditions are shown in Table 31. PRISONS. TABLE 31.

The Tables dealing with the Occupations of the people have been extended and elaborated. Table 32 contains a list of 379 Occupations, and shows the number of Males and Females employed in each. In this and succeeding Tables, Females are separately given as Unmarried and as Married or Widowed. OCCUPATIONS. TABLE 32.

The following figures give a summary view of the Occupational statistics for the Administrative County, showing the proportions of Males and Females over 10 Years of age engaged in each Order, and also the proportions Unoccupied :—

	Males.	Females.
Total Population	134,540	136,854
Population under 10 Years of age	30,035	30,086
Population 10 Years of age and upwards	104,505	106,768

		Proportion per 10,000 of each Sex 10 Years of age and upwards.	
		Males.	Females.
I.	General or Local Government of the Country	115	28
II.	Defence of the Country ...	129	—
III.	Professional Occupations and their Subordinate Services	215	233
IV.	Domestic Offices or Services	375	1,336
V.	Commercial Occupations ...	153	20
VI.	Conveyance of Men, Goods, and Messages	892	6
VII.	Agriculture	2,301	62
VIII.	Fishing...	—	—
IX.	In and About, and Dealing in the Products of, Mines and Quarries	145	1
X.	Metals, Machines, Implements, and Conveyances...	1,048	5
XI.	Precious Metals, Jewels, Watches, Instruments, and Games	35	3
XII.	Building and Works of Construction	982	1
XIII.	Wood, Furniture, Fittings, and Decorations	143	15
XIV.	Brick, Cement, Pottery, and Glass	35	3
XV.	Chemicals, Oil, Grease, Soap, Resin, etc....	39	3
XVI.	Skins, Leather, Hair, and Feathers	74	6
XVII.	Paper, Prints, Books, and Stationery	56	13
XVIII.	Textile Fabrics	141	182
XIX.	Dress	188	418
XX.	Food, Tobacco, Drink, and Lodging	586	158
XXI.	Gas, Water, and Electricity Supply, and Sanitary Service	31	
XXII.	Other, General, and Undefined Workers and Dealers ...	569	
XXIII.	Without Specified Occupations or Unoccupied ...	1,748	7,484

Certain modifications in the method of classification and in the mode of filling up the Schedules, which have secured more accurate definition of employment, affect the numbers in many Occupational headings for the purpose of comparison with the results of the Census taken in 1891. The following have, however, been selected, and in some cases thrown into groups, to illustrate the changes in some of the leading industries of the County since the Census of 1891. Figures showing the total population of each sex over 10 Years of age, with percentages of increase, head the Table and afford a ready means of comparing the changes in the numbers following various Occupations with the changes in the total population between the two Censuses. The figures for 1901 in the following Table relate to the Registration County to secure approximate accuracy

of comparison with those for 1891. They are consequently not identical with those given in Table 32, which relate to the Administrative County.

	Males. 1891.	Males. 1901.	Increase + Decrease − per cent.	Females. 1891.	Females. 1901.	Increase + Decrease − per cent.
Population over 10 Years of age in the Registration County	94,738	101,663	+ 7·3	98,176	103,868	+ 5·8
III. 4. Schoolmasters, Teachers, Professors, Lecturers	444	489	+ 10·1	1,544	1,649	+ 6·8
IV. 1. Domestic Indoor Servants (including those in Hotels, etc.) ...	577	570	− 1·2	12,370	11,116	− 10·1
3. Charwomen	—	—	—	522	509	− 2·5
Laundry and Washing Service	—	—	—	1,888	1,816	− 3·8
VI. Conveyance of Men or Goods—						
1. On Railways (excluding Platelayers and Railway Labourers)	1,710	2,934	+ 71·6	—	—	—
2. On Roads (including Domestic Coachmen and Grooms IV., 2)	3,208	4,099	+ 27·8	—	—	—
VII. Agriculture (excluding Gardeners)	24,921	20,982	− 15·8	—	—	—
IX. 2. Stone—Quarriers, Cutters, Dressers	742	1,199	+ 61·6	—	—	—
X. 1–7. Metals, Machines, Implements	6,027	8,425	+ 39·8	—	—	—
9. Vehicles	1,591	2,193	+ 37·8	—	—	—
XII. 1. House Building	6,729	8,695	+ 29·2	—	—	—
XVIII. 2. Wool and Worsted	1,364	764	− 44·0	2,039	1,132	− 44·5
XIX. 1. Tailors, Clothiers ... ... Dressmakers ... ... Milliners ... ... Staymakers ... ... Shirtmakers, Seamstresses—Including XXII., 4, Machinists, Machine Workers (undefined) for Females only	724	790	+ 9·1	3,703	4,050	+ 9·4

In 1891 the percentage of the total Male population aged 10 Years and upwards engaged in Occupations in the Registration County was 83·0, and of the total Female population, 28·8; in 1901 the percentages are 82·4 and 25·2 respectively. In the Administrative County, the percentages in 1901 are 82·5 for Males and 25·2 for Females. Of the 26,867 Females over 10 Years of age engaged in Occupations in the latter County, 21,064, or 78·4 per cent., are Unmarried, and 5,803, or 21·6 per cent., Married or Widowed.

Occupations of Children Aged 10 and under 14 Years. Table 33.

The total number of Boys aged 10 and under 14 years in the Administrative County is 11,792, and of these 1,646, or 14·0 per cent., are engaged in Occupations. The total number of Girls at these ages is 11,776, and of these 487, or 4·1 per cent., are engaged in Occupations. Of the boys, 603 are Agricultural Labourers or Farm Servants and 405 are Messengers, Porters, etc.; while of the Girls, 351 are Domestic Indoor Servants.

Former Occupations of "Pensioners" and "Retired." Table 34.

The total number of Males returned as "Pensioned" or "Retired," other than Army and Navy Officers, Clergymen, and members of the Medical Profession, is 3,262, being in the proportion of 3·8 per cent. to the number engaged in Occupations, as compared with 2,520, or 3·2 per cent., in 1891. The number of "Retired" Males enumerated in Workhouses and Workhouse Infirmaries whose previous Occupations were stated is 526, and those in Lunatic Asylums 539, making a total of 1,065. The total number of "Pensioned" or "Retired" Females is 875, being in the proportion of 3·3 per cent. to the number engaged in Occupations, as compared with 840, or 3·0 per cent., in 1891. The number in Workhouses and Workhouse Infirmaries is 116, and in Lunatic Asylums 304, making a total of 420. Of the whole number of Retired Females, 462 are Unmarried, and 413 are Married or Widowed. Among the Retired Males, there were enumerated in Workhouse Establishments and Lunatic Asylums 267 of the 413 Agricultural Labourers or Farm Servants, and 218 of the 294 General Labourers, whilst among the Retired Females, there were enumerated in such Institutions 215 of the 296 Domestic Indoor Servants.

Occupations in Aggregate Urban and Rural Districts. Table 35.

Table 35 sets forth the Occupations of the People by Sexes and in five groups of Ages for the respective Aggregates of the Urban and Rural Districts in the County. The total population over 10 Years of age, of Unmarried and of Married or Widowed Females, and the number of each class engaged in Occupations, are given separately.

Grouped Occupations in Urban Districts. Table 35A.

Table 35A shows, besides other details, the numbers of the population engaged in the most important Occupations or groups of Occupations in every Urban District with a population exceeding 5,000.

Of the 273,869 persons enumerated in the Ancient County, 201,363, or 73·5 per cent., were born within the County; 6,606 were born in London, an increase since 1891 of 938; 2,686 in Wales and Monmouthshire, an increase of 668; 1,065 in Scotland, an increase of 405; 1,025 in Ireland, an increase of 267; and 828 in British Colonies or Dependencies, an increase of 111. Persons of Foreign birth number 534, an increase of 139; and of these 251 were abstracted as British Subjects, 25 as Naturalised British Subjects, and 258 as Foreigners; a decrease, in the case of the last-named, of 16 since 1891. British Subjects and Naturalised British Subjects number together 276, and contrast with a total of 121 in 1891. This wide difference seems to be mainly due to the new instruction on the Census Schedule that persons born abroad should state whether they were British Subjects, Naturalised British Subjects, or Foreign Subjects. Greater accuracy has thus been secured, but the figures have less value for comparison with those of 1891. BIRTHPLACES. TABLE 36.

Of the 258 Foreigners, 122 are Males and 136 Females. Natives of Italy have increased from 10 to 41 since the Census of 1891, while those of France have decreased in the same period from 55 to 46, and those of Germany from 52 to 32. COUNTRY OF BIRTH OF FOREIGNERS. TABLE 37.

The number of persons returned as Blind is 217; of whom 10 suffer from some other Infirmity also. Deaf and Dumb persons, including 9 who are returned simply as Dumb, number 105, of whom 5 suffer, in addition, from some other infirmity. THE BLIND, THE DEAF AND DUMB, THE DEAF, AND THE INSANE. TABLE 38.

Lunatics number 1,458, and the Imbecile and Feeble-minded 492, including 10 afflicted with some other infirmity. The total of these classes is 1,950. (See Note § to Table 38, page 65.) Of the 1,950 persons returned as mentally deranged, 1,626 were inmates of Institutions, including 1,459 in Public and Private Lunatic Asylums, and 167 in Workhouses; the remaining 324 were resident with relatives or in unlicensed houses. Of the 167 mentally deranged persons enumerated in Workhouses, 17 were returned as Lunatic and 150 as Imbecile or Feeble-minded; and of the 324 not enumerated in Institutions, 4 were returned as Lunatic, and 320 as Imbecile or Feeble-minded.

WILLIAM COSPATRICK DUNBAR, Registrar General.
NOEL A. HUMPHREYS.
JOHN TATHAM.

ALFRED J. MUNDY, Secretary.
A. BELLINGHAM, Assistant Secretary.

Census Office,
Millbank, London, S.W.
1st December, 1902.

WILTSHIRE.

REFERENCE.

Registration County - - - -	———
Administrative County where it differs from the Registration County - - -	- - - - - -
Registration Districts - - - - (Numbers in red and names in large red Capitals)	———
Registration Sub-Districts - - - (Numbers in red and names in small red Capitals)	———
Rural Districts - - - -	Areas tinted and names in black capitals.
Ditto where they differ from Registration Districts - - - - (Areas tinted and names in black Capitals)	- - - - - -
Urban Districts - - - -	
Municipal Boroughs - - - -	
County Boroughs - - - -	

Scale Four Miles to One Inch.

Miles 2 1 0 2 4 6 8 10 12 Miles

Heliozincographed at the Ordnance Survey Office Southampton 1902.

COUNTY OF WILTS.

TABLE 1.—ANCIENT COUNTY, ADMINISTRATIVE COUNTY, and REGISTRATION COUNTY. —AREA; HOUSES AND POPULATION 1891 and 1901.

COUNTY OF WILTS.		AREA in Statute Acres.	HOUSES. Inhabited.	HOUSES. Uninhabited.* In Occupation.	HOUSES. Uninhabited.* Not in Occupation.	HOUSES. Building.	POPULATION. Persons.	POPULATION. Males.	POPULATION. Females.
ANCIENT or GEOGRAPHICAL COUNTY	1891	879,943	57,464	4,047		270	264,997	130,662	134,335
	1901		**61,296**	**1,604**	**3,495**	**418**	**273,869**	**135,815**	**138,054**
ADMINISTRATIVE COUNTY	1891	864,105	56,912	4,027		267	262,551	129,441	133,110
	1901		**60,716**	**1,589**	**3,477**	**417**	**271,394**	**134,540**	**136,854**
REGISTRATION COUNTY	1891	809,220	54,953	3,832		266	254,125	125,215	128,910
	1901		**58,892**	**1,548**	**3,283**	**412**	**263,944**	**130,808**	**133,136**

* In this and succeeding Tables all houses in which no person abode on the night of the Census are classed as "Uninhabited"; of such "Uninhabited" houses those which were in general occupation for business or other purposes are placed under the sub-heading, "In Occupation."

TABLE 2.—DIFFERENCES between the ANCIENT, ADMINISTRATIVE, and REGISTRATION COUNTIES.—INHABITED HOUSES and POPULATION, 1901.

CIVIL PARISHES.*	INHABITED HOUSES, 1901.	POPULATION, 1901. Persons.	POPULATION, 1901. Males.	POPULATION, 1901. Females.
ANCIENT COUNTY	**61,296**	**273,869**	**135,815**	**138,054**
Deduct (*a*)—Parts of the ANCIENT COUNTY of WILTS in other ADMINISTRATIVE COUNTIES	842	3,485	1,749	1,736
Add (*b*)—Parts of the ADMINISTRATIVE COUNTY of WILTS in other ANCIENT COUNTIES	262	1,010	474	536
ADMINISTRATIVE COUNTY	**60,716**	**271,394**	**134,540**	**136,854**
Deduct (*c*)—Parts of the ADMINISTRATIVE COUNTY of WILTS in other REGISTRATION COUNTIES	1,824	7,450	3,732	3,718
REGISTRATION COUNTY	**58,892**	**263,944**	**130,808**	**133,136**
[For details of (*a*), (*b*), and (*c*), see next page.]				

* The numbers in parenthesis following the names of the Civil Parishes refer to the Registration Districts and Sub-Districts within which the several Parishes are situated. *See* Table 12.

COUNTY OF **WILTS**—*continued.*

TABLE 2.—DIFFERENCES between the ANCIENT, ADMINISTRATIVE, and REGISTRATION COUNTIES.—INHABITED HOUSES and POPULATION 1901—*continued.*

CIVIL PARISHES.	INHABITED HOUSES, 1901.	POPULATION, 1901.		
		Persons.	Males.	Females.
(*a*) Parts of the ANCIENT COUNTY of WILTS in other ADMINISTRATIVE COUNTIES :—				
In the ADMINISTRATIVE COUNTY of BERKS—				
Hungerford, *part of* (113 : 2)	90	406	193	213
In the ADMINISTRATIVE COUNTY of GLOUCESTER—				
Kemble (331 : 2)	116	540	266	274
Poole Keynes (331 : 2)	26	117	63	54
Somerford Keynes (331 : 2)	68	267	137	130
In the ADMINISTRATIVE COUNTY of SOUTHAMPTON—				
East Bramshaw (96 : 1)	59	248	136	112
Martin (95 : 1)	104	376	185	191
Melchet Park (99 : 2)	8	31	17	14
Plaitford (99 : 2)	40	175	86	89
South Damerham (95 : 1)	138	547	269	278
Toyd Farm with Allenford (95 : 1)	4	20	13	7
West Wellow (99 : 2)	151	598	300	298
Whitsbury (95 : 1)	38	160	84	76
Total of (*a*)	842	3,485	1,749	1,736
(*b*) Parts of the ADMINISTRATIVE COUNTY of WILTS in other ANCIENT COUNTIES :—				
In the ANCIENT COUNTY of BERKS—				
Shalbourne, *part of* (113 : 1)	122	496	232	264
In the ANCIENT COUNTY of SOMERSET—				
Kilmington (257 : 1)	92	327	156	171
Maiden Bradley, *part of* (257 : 1)	5	24	13	11
Stourton, *part of* (257 : 1)	43	163	73	90
Total of (*b*)	262	1,010	474	536
(*c*) Parts of the ADMINISTRATIVE COUNTY of WILTS in other REGISTRATION COUNTIES * :—				
In the REGISTRATION COUNTY of BERKS :—				
Aldbourne (113 : 3)	278	1,117	580	537
Baydon (113 : 3)	60	232	123	109
Buttermere (113 : 1)	25	130	73	57
Chilton Foliat (113 : 2)	98	409	204	205
Froxfield (113 : 2)	91	326	149	177
Grafton (113 : 2)	163	663	354	309
Great Bedwyn (113 : 2)	206	877	418	459
Ham (113 : 1)	49	217	111	106
Little Bedwyn (113 : 2)	109	456	233	223
Ramsbury (113 : 2)	452	1,779	891	888
Shalbourne (113 : 1)	174	698	336	362
Tidcombe (113 : 2)	42	190	99	91
In the REGISTRATION COUNTY of GLOUCESTER :—				
Ashley (330 : 2)	18	63	29	34
Long Newnton (330 : 2)	59	293	132	161
Total of (*c*)	1,824	7,450	3,732	3,718

* For further details in respect of these Parishes, *see* Table 12A.

COUNTY OF **WILTS**—*continued.*

TABLE 3.—ANCIENT COUNTY.—POPULATION at each SUCCESSIVE CENSUS with INCREASE or DECREASE per cent. of POPULATION during each INTERCENSAL PERIOD.

CENSUS YEAR.	POPULATION.	Increase (+) or Decrease (−) per cent. during preceding inter-censal period.	CENSUS YEAR.	POPULATION.	Increase (+) or Decrease (−) per cent. during preceding inter-censal period.
1801	183,820	—	1861	249,311	− 1·9
1811	191,853	+ 4·4	1871	257,177	+ 3·2
1821	219,574	+ 14·4	1881	258,970	+ 0·7
1831	237,244	+ 8·0	1891	264,997	+ 2·3
1841	256,280	+ 8·0	1901	273,869	+ 3·3
1851	254,221	− 0·8			

TABLE 4.—PARLIAMENTARY CONSTITUENCIES.—AREA; HOUSES 1901, and POPULATION 1891 and 1901.

PARLIAMENTARY CONSTITUENCIES.	AREA in Statute Acres.	HOUSES, 1901.				Population.			
		Inhabited.	Uninhabited.		Building.	1891.	1901.		
			In Occupation.	Not in Occupation.		PERSONS.	PERSONS.	Males.	Females
ANCIENT COUNTY	879,943	61,296	1,604	3,495	418	264,997	273,869	135,815	138,054
DIVISIONS OF COUNTY ...	879,035	57,285	1,336	3,389	371	247,635	254,448	127,060	127,388
BOROUGH	908	4,011	268	106	47	17,362	19,421	8,755	10,666
DIVISIONS OF COUNTY:—									
1. Northern or Cricklade	102,807	15,059	314	748	135	59,414	70,909	36,311	34,598
2. North Western or Chippenham	154,635	10,165	195	447	60	44,358	44,719	22,060	22,659
3. Western or Westbury	128,387	12,064	380	857	69	52,670	50,046	23,594	26,452
4. Eastern or Devizes	236,287	10,372	264	625	23	48,297	46,651	23,425	23,226
5. Southern or Wilton	256,919	9,625	183	712	84	42,896	42,123	21,670	20,453
BOROUGH:—									
SALISBURY	908	4,011	268	106	47	17,362	19,421	8,755	10,666

COUNTY OF **WILTS**—*continued.*

TABLE 5.—ECCLESIASTICAL PARISHES or DISTRICTS in the ANCIENT COUNTY.—INHABITED HOUSES and POPULATION 1901.

NOTE.—In the case of Ecclesiastical Parishes created by Orders in Council, the names given in such Orders have been invariably adopted. The Parishes are arranged alphabetically, those having compound names being placed in the order indicated by the usual pronunciation of those names; thus New Swindon will be found under the letter N, and West Lavington under the letter W.

Ecclesiastical Parish or District, and Diocese in which situated.	Date of Formation.	Inhabited Houses, 1901.	Population, 1901.	Ancient Parish in which situated.	Number of Registration District.
Aldbourne, St. Michael (*Salis.*)	—	278	1,117	Aldbourne ...	113
Alderbury [a]:—					
St. Mary the Virgin (*Salis.*)	—	186	837	Alderbury, and the formerly Extra-Parochial place of Clarendon Park	254
Alderton, St. Giles (*Bris.*)	—	43	218	Alderton ...	243
All Cannings, All Saints or St. Anne (*Salis.*)	—	181	795	All Cannings, and the formerly Extra-Parochial place of Fullaway	247
Allington, St. John the Baptist (*Salis.*)	—	26	126	Allington ...	253
Alton Barnes, St. Mary (*Salis.*)	—	29	131	Alton Barnes ...	247 & 252
Alvediston, St. Mary (*Salis.*)	—	41	165	Alvediston ...	256
Amesbury, St. Mary and St. Melore (*Salis.*)	—	222	1,143	Amesbury ...	253
Ansty, St. James (*Salis.*)	—	54	225	Ansty	256
Ashley, St. James (*Bris.*)	—	18	63	Ashley	330
Ashton Keynes, Hol. Cross, with Leigh, All Saints (*Bris.*)	—	281	1,158	Ashton Keynes	242
Atworth, St. Michael and All Angels, with South Wraxall, St. James (*Salis.*)	1846	220	971	Bradford on Avon	249
Avebury, St. James (*Salis.*)	—	140	588	Avebury ...	246
Barford, St. Martin (*Salis.*)	—	95	415	Barford St. Martin	255
Baverstock, St. Edith (*Salis.*)	—	24	112	Baverstock ...	255
Baydon, St. Nicholas (*Salis.*)	—	60	232	Baydon	113
Beechingstoke, St. Stephen (*Salis.*)	—	38	156	Beechingstoke...	247
Berwick, St. James (*Salis.*)	—	39	176	Berwick St. James	255
Berwick, St. John the Baptist (*Salis.*)	—	86	336	Berwick St. John the Baptist	256
Berwick, St. Leonard, with Sedghill, St. Catherine (*Salis.*)	—	50	208	Berwick St. Leonard, and Sedghill	256 & 257
Biddestone, St. Peter, with St. Nicholas, and Slaughterford, St. Nicholas (*Bris.*)	—	135	541	Biddestone St. Nicholas, Biddestone St. Peter, and Slaughterford	244
Bishop's Cannings [b]:—					
St. Mary the Virgin (*Salis.*)	—	189	762	Bishop's Cannings	247
Bishop's Lavington (*see* West Lavington).					
Bishopstone, St. John the Baptist (*Salis.*)	—	129	526	Bishopstone near Salisbury	255
Bishopstone, St. Mary the Virgin (*Bris.*)	—	108	404	Bishopstone near Faringdon	241
Bishopstrow, St. Aldhelm (*Salis.*)	—	46	189	Bishopstrow ...	251
Blunsdon, St. Andrew (*Bris.*)	—	19	86	Blunsdon St. Andrew	241
Boscombe, St. Andrew (*Salis.*)	—	24	107	Boscombe ...	253
Bowden Hill, St. Anne (*Bris.*)	1863	62	256	Lacock	244
Bower Chalk, Most Holy Trinity (*Salis.*)	—	98	415	Bower Chalk ...	255
Box, St. Thomas à Becket (*Bris.*)	—	510	2,292	Box	244
Boyton, St. Mary (*Salis.*)	—	68	231	Boyton	251
Bradenstoke cum Clack, St. Mary the Virgin (*Salis.*)	1866	104	410	Christian Malford, and Lyneham	242 & 244
Bradford on Avon [c]:—					
Christ Church (*Salis.*)	1843	384	1,527	Bradford on Avon	249
Holy Trinity (*Salis.*)	—	797	3,267		
Bramshaw, St. Peter (*Salis.*), *part of* *	—	59	248	Bramshaw ...	96
Bratton, St. James (*Salis.*)	1845	148	560	Westbury ...	250
Bremhill [d]:—					
St. Martin, with Highway, St. Peter (*Salis.*)	—	247	993	Bremhill, and Highway	244 & 245
Brinkworth, St. Michael (*Bris.*)	—	232	1,085	Brinkworth ...	243
Britford [e]:—					
St. Peter (*Salis.*) ...	—	83	379	Britford	254
Brixton Deverill, St. Michael (*Salis.*)	—	21	69	Brixton Deverill	251
Broad Blunsdon, St. Leonard (*Bris.*)	1864	184	724	Highworth ...	241
Broad Chalk, All Saints (*Salis.*)	—	145	629	Broad Chalk ...	255
Broad Hinton [f]:—					
St. Peter ad Vincula (*Salis.*)	—	76	347	Broad Hinton ...	246
Broad Somerford, St. Peter and St. Paul (*Bris.*)	—	116	501	Great Somerford	243
Broad Town, Christ Church (*Salis.*)	1846	113	433	Broad Hinton, and Cliffe Pypard	242
Bromham [g]:—					
St. Nicholas (*Salis.*)	—	224	972	Bromham ...	247
Broughton Gifford, St. Mary (*Salis.*)	—	150	649	Broughton Gifford	249
Bulford, St. Leonard (*Salis.*)	—	161	1,386	Bulford	253
Bulkington, Christ Church (*Salis.*)	—	43	177	Keevil	250
Burbage [h]:—					
St. Michael and All Angels, and All Saints (*Salis.*)	—	234	1,003	Burbage	252
Burcombe, St. John the Baptist (*Salis.*)	—	77	341	Burcombe, and South Newton	255
Buttermere, St. James the Great (*Salis.*)	—	25	130	Buttermere ...	113
Calne [i]:—					
St. Mary the Virgin (*Salis.*)	—	994	4,280	Calne	245
Calstone Wellington, St. Mary, with Blackland, St. Peter (*Salis.*)	—	83	344	Blackland, Calne, and Calstone Wellington	245
Castle Combe, St. Andrew (*Bris.*)	—	94	357	Castle Combe ...	244
Castle Eaton, St. Mary the Virgin (*Bris.*)	—	49	191	Castle Eaton ...	241
Chalfield Magna, All Saints, and Chalfield Parva (*Salis.*)	—	15	79	Chalfield Magna, and Chalfield Parva	249
Charlton, All Saints (*Salis.*)	1851	75	321	Downton ...	254
Charlton, St. John the Baptist, with Brokenborough, St. John the Baptist (*Bris.*)	—	176	842	Brokenborough, and Charlton near Malmesbury	243
Charlton, St. Peter (*Salis.*)	—	31	132	Charlton near Salisbury	252
Cherhill, St. James (*Salis.*)	—	81	320	Calne, and Cherhill	245
Chicklade, All Saints (*Salis.*)	—	13	50	Chicklade ...	256
Chilmark, St. Margaret (*Salis.*)	—	98	413	Chilmark ...	256
Chilton Foliat, St. Mary (*Salis.*), *part of* †	—	98	409	Chilton Foliat...	113
Chippenham [j]:—					
St. Andrew, with Tytherton Lucas, St. Nicholas (*Bris.*)	—	1,083	5,213	Chippenham ...	244
St. Paul (*Bris.*) ...	1855	430	1,901	Chippenham, Hardenhuish, Kington St. Michael, and Langley Burrell	244

* The Ecclesiastical Parish of Bramshaw, St. Peter, is partly in the Ancient County of Hants; the entire Parish contains 159 inhabited houses, and 727 population.

† The Ecclesiastical Parish of Chilton Foliat, St. Mary, is partly in the Ancient County of Berks; the entire Parish contains 124 inhabited houses, and 545 population.

[a] See also Farley.
[b] See also Chittoe, Devizes St. Peter, and Southbroom.
[c] See also Atworth, Holt, and Winsley.
[d] See also Derry Hill.
[e] See also East Harnham.
[f] See also Broad Town.
[g] See also Chittoe.
[h] See also Savernake, and Savernake Forest.
[i] See also Calstone Wellington, Cherhill, Chittoe, Derry Hill, and Heddington.
[j] See also Chittoe, and Derry Hill.

COUNTY OF **WILTS**—*continued.*

TABLE 5.—ECCLESIASTICAL PARISHES or DISTRICTS in the ANCIENT COUNTY.—INHABITED HOUSES and POPULATION 1901—*continued.*

Ecclesiastical Parish or District, and Diocese in which situated.	Date of Formation.	Inhabited Houses, 1901.	Population, 1901.	Ancient Parish in which situated.	Number of Registration District.
Chirton, St. John the Baptist (*Salis.*)	—	64	261	Chirton	247
Chisledon, Holy Cross (*Salis.*)	—	272	1,080	Chisledon ...	241
Chitterne, All Saints, with St. Mary (*Salis.*)	—	120	451	Chitterne All Saints, and Chitterne St. Mary	251
Chittoe, St. Mary (*Salis.*)	1846	114	492	Bishop's Cannings, Bromham, Calne, and Chippenham	244, 245 & 247
Cholderton, St. Nicholas (*Salis.*)	—	38	215	Cholderton ...	253
Christian Malford [a]:— All Saints (*Bris.*) ...	—	131	575	Christian Malford	244 & 245
Chute, St. Nicholas (*Salis.*)	—	93	410	Chute	252
Chute Forest, St. Mary (*Salis.*)	1875	29	120	The formerly Extra-Parochial place of Chute Forest	252
Cliffe Pypard [b]:— St. Peter (*Salis.*) ...	—	89	344	Cliffe Pypard ...	242
Codford:— St. Mary (*Salis.*) ...	—	74	277	Codford:— St. Mary ...	251
St. Peter (*Salis.*) ...	—	59	242	St. Peter ...	251
Colerne, St. John the Baptist (*Bris.*)	—	237	1,060	Colerne	244
Coleshill, All Saints (*Ox.*), *part of* *	—	2	18	Coleshill ...	241
Collingbourne Ducis, St. Andrew (*Salis.*)	—	86	344	Collingbourne Ducis	252
Collingbourne Kingston, St. Mary (*Salis.*)	—	155	744	Collingbourne Kingston	252
Compton Bassett, St. Swithun (*Salis.*)	—	80	343	Compton Bassett	245
Compton Chamberlayne, St. Michael (*Salis.*)	—	55	249	Compton Chamberlayne	255
Coombe Bissett, St. Michael, with Homington, St. Mary (*Salis.*)	—	107	452	Coombe Bissett, and Homington	254
Corsham [c]:— St. Bartholomew (*Bris.*)	—	746	3,363	Corsham ...	244
Corsley, St. Margaret of Antioch (*Salis.*)	—	218	811	Corsley	251
Corston, All Saints, with Rodbourne, The Holy Rood (*Bris.*)	1881	105	421	Malmesbury St. Paul	243
Cricklade:— St. Mary (*Bris.*) ...	—	79	328	Cricklade:— St. Mary ...	242
St. Sampson (*Bris.*)	—	278	1,189	St. Sampson...	242
Crudwell, All Saints (*Bris.*)	—	163	721	Crudwell ...	243
Dauntsey, St. James the Great (*Bris.*)	—	91	376	Dauntsey ...	243
Derry Hill, Christ Church (*Salis.*)	1841	210	885	Bremhill, Calne, Chippenham, Corsham, and the formerly Extra-Parochial places of Bowood, and Pewsham	244 & 245
Devizes:— St. John the Baptist, with St. Mary the Virgin (*Salis.*)	—	964	4,335	Devizes St. John the Baptist, and Devizes St. Mary the Virgin	247
St. Peter (*Salis.*) ...	1867	246	1,069	Bishop's Cannings, and Rowde	247
Dilton Marsh, Holy Trinity (*Salis.*)	1845	322	1,282	Westbury ...	250
Dinton, St. Mary, with Teffont Magna (*Salis.*)	—	146	593	Dinton, and Teffont Magna	255 & 256
Ditteridge, St. Christopher (*Bris.*)	—	27	113	Ditteridge ...	244
Donhead:— St. Andrew (*Salis.*)	—	146	604	Donhead:— St. Andrew ...	256
St. Mary (*Salis.*) ...	—	265	1,132	St. Mary ...	256
Downton [d]:— St. Laurence, with Nunton and Bodenham (*Salis.*)	—	513	2,065	Downton, and Nunton and Bodenham	254
Draycot Cerne, St. James (*Bris.*)	—	30	143	Draycot Cerne...	244
Draycot Foliat (*Salis.*)	—	11	56	Draycot Foliat...	241
Durnford, St. Andrew (*Salis.*)	—	93	425	Durnford ...	253
Durrington, All Saints (*Salis.*)	—	89	427	Durrington ...	253
Earl Stoke, Holy Saviour (*Salis.*)	—	54	229	Earl Stoke ...	247
East Coulston, St. Thomas à Becket (*Salis.*)	—	17	87	East Coulston ...	250
Easterton, St. Barnabas (*Salis.*)	1874	132	594	Market Lavington, Urchfont, and West Lavington	247
East Grafton, St. Nicholas (*Salis.*)	1844	163	663	Great Bedwyn...	113
East Harnham, All Saints, with West Harnham, St. George (*Salis.*)	1855	135	788	Britford, and West Harnham	254
East Kennett, Christ Church (*Salis.*)	—	16	60	East Kennett ...	246
East Knoyle, St. Mary (*Salis.*)	—	199	789	East Knoyle ...	257
Easton Grey (*Bris.*)	—	23	100	Easton Grey ...	243
Easton Royal, Holy Trinity (*Salis.*)	—	83	328	Easton	252
East (or Market) Lavington [e]:— St. Mary the Virgin (*Salis.*)	—	217	849	Market Lavington	247
East Wellow, St. Margaret, with West Wellow (*Win.*), *part of* †	—	151	598	West Wellow ...	99
Ebbesborne Wake, St. John the Baptist (*Salis.*)	—	51	195	Ebbesborne Wake	255
Edington, St. Mary, St. Katharine, and All Saints (*Salis.*)	—	194	779	Edington ...	250
Enford, All Saints (*Salis.*)	—	161	674	Enford	252
Everley, St. Peter (*Salis.*)	—	66	309	Everley	252
Farley, All Saints, with Pitton, St. Peter (*Salis.*)	1874	105	407	Alderbury ...	254
Fifield Bavant, St. Martin (*Salis.*)	—	9	38	Fifield Bavant...	255
Figheldean, St. Michael and All Angels (*Salis.*)	—	90	439	Figheldean ...	253
Fisherton Anger, St. Paul (*Salis.*)	—	1,148	5,922	Fisherton Anger	254
Fisherton Delamere, St. Nicholas (*Salis.*)	—	54	253	Fisherton Delamere	255
Fittleton, All Saints (*Salis.*)	—	73	273	Fittleton ...	252
Fonthill Bishop, All Saints (*Salis.*)	—	32	141	Fonthill Bishop	256
Fonthill Gifford, Holy Trinity (*Salis.*)	—	85	357	Fonthill Gifford	256
Fosbury, Christ Church (*Salis.*), *part of* ‡	1856	28	119	Shalbourne, and Tidcombe	113
Fovant, St. George (*Salis.*)	—	99	415	Fovant	255
Foxley, with Bremilham (*Bris.*)	—	22	127	Bremilham, and Foxley	243
Froxfield, All Saints (*Salis.*)	—	91	326	Froxfield ...	113
Fugglestone, St. Peter, with Bemerton, St. John (*Salis.*)	—	298	1,275	Fugglestone St. Peter	255
Garsdon, All Saints, with Lea, St. Giles (*Bris.*)	—	134	566	Garsdon, and Lea	243
Great Bedwyn [f]:— St. Mary the Virgin (*Salis.*)	—	173	739	Great Bedwyn...	113

* The Ecclesiastical Parish of Coleshill, All Saints, is partly in the Ancient County of Berks; the entire Parish contains 78 inhabited houses, and 360 population.

† The Ecclesiastical Parish of East Wellow, St. Margaret, is partly in the Ancient County of Hants; the entire Parish contains 219 inhabited houses, and 904 population.

‡ The Ecclesiastical Parish of Fosbury, Christ Church, is partly in the Ancient County of Berks; the entire Parish contains 61 inhabited houses, and 251 population.

[a] See also Bradenstoke cum Clack.
[b] See also Broad Town.
[c] See also Derry Hill, and Neston.
[d] See also Charlton All Saints, and Redlynch.
[e] See also Easterton.
[f] See also East Grafton, and Savernake Forest.

COUNTY OF **WILTS**—*continued.*

TABLE 5.—ECCLESIASTICAL PARISHES or DISTRICTS in the ANCIENT COUNTY.—INHABITED HOUSES and POPULATION 1901—*continued.*

Ecclesiastical Parish or District, and Diocese in which situated.	Date of Formation.	Inhabited Houses, 1901.	Population, 1901.	Ancient Parish in which situated.	Number of Registration District.
Great Cheverell, St. Peter (*Salis.*)	—	86	376	Great Cheverell	247
Great Wishford, St. Giles (*Salis.*)	—	70	283	Great Wishford	255
Grittleton, St. Mary the Virgin (*Bris.*)	—	68	285	Grittleton ...	244
Ham, All Saints (*Salis.*)	—	49	217	Ham	113
Hankerton, Holy Cross (*Bris.*)	—	64	252	Hankerton ...	243
Hannington, St. John the Baptist (*Bris.*)	—	53	220	Hannington ...	241
Hardenhuish [a]:— St. Nicholas (*Bris.*)	—	90	497	Hardenhuish ...	244
Heddington, St. Andrew (*Salis.*)	—	107	421	Calne, and Heddington	245
Heytesbury, St. Peter and St. Paul, with Knook, St. Margaret (*Salis.*)	—	181	792	Heytesbury, and Knook	251
Heywood, Holy Trinity (*Salis.*)	1849	102	411	Westbury ...	250
Highworth [b]:— St. Michael (*Bris.*)	—	486	2,047	Highworth ...	241
Hilmarton, St. Laurence (*Salis.*)	—	169	673	Hilmarton ...	245
Hilperton, St. Michael, with Whaddon (*Salis.*)	—	247	1,062	Hilperton, and Whaddon	248
Hindon, St. John the Baptist (*Salis.*)	—	113	413	Hindon	256
Holt, St. Catherine (*Salis.*)	1846	224	915	Bradford on Avon	249
Horningsham, St. John the Baptist (*Salis.*)	—	181	671	Horningsham ...	251
Huish [c]:— St. Nicholas (*Salis.*)	—	22	113	Huish, and Wilcot	252
Hullavington, St. Mary (*Bris.*)	—	165	823	Hullavington ...	243
Hungerford, St. Laurence (*Ox.*), *part of* *	—	90	406	Hungerford ...	113
Idmiston, All Saints (*Salis.*)	—	127	583	Idmiston ...	253 & 254
Imber, St. Giles (*Salis.*)	—	68	261	Imber	251
Inglesham, St. John the Baptist (*Bris.*)	—	24	113	Inglesham ...	241
Keevil [d]:— St. Leonard (*Salis.*)	—	88	357	Keevil	250
Kemble, All Saints (*Glouc.*)	—	116	540	Kemble	331
Kingston Deverill, St. Mary the Virgin, with Monkton Deverill (*Salis.*)	—	75	284	Kingston Deverill, and Monkton Deverill	257
Kington [e]:— St. Michael (*Bris.*)	—	99	438	Kington St. Michael	244
Lacock [f]:— St. Cyriac (*Bris.*) ...	—	205	903	Lacock	244
Landford, St. Andrew (*Salis.*)	—	62	277	Landford ...	254
Langley Burrell [a]:— St. Peter (*Bris.*) ...	—	79	336	Langley Burrell	244
Langley Fitzurse, St. Peter (*Bris.*)	1865	119	514	Kington St. Michael	244
Latton, St. John the Baptist, with Eisey, St. Mary (*Bris.*)	—	83	367	Eisey, and Latton	242
Laverstock, St. Andrew (*Salis.*)	—	89	465	Laverstock ...	254
Leigh Delamere, St. Margaret (*Bris.*)	—	26	88	Leigh Delamere	244
Liddington, All Saints (*Bris.*)	—	95	404	Liddington ...	241
Little Bedwyn [g]:— St. Michael (*Salis.*)	—	76	324	Little Bedwyn...	113
Little Cheverell, St. Peter (*Salis.*)	—	43	181	Little Cheverell	247
Little Hinton, St. Anne (*Bris.*)	—	45	190	Little Hinton ...	241
Little Langford, St. Nicholas (*Salis.*)	—	15	68	Little Langford	255
Little Somerford, St. John the Baptist (*Bris.*)	—	73	323	Little Somerford	243
Littleton Drew, All Saints (*Bris.*)	—	39	143	Littleton Drew	244
Longbridge Deverill, St. Peter and St. Paul, with Hill Deverill, The Assumpton of Our Lady (*Salis.*)	—	194	753	Hill Deverill, and Longbridge Deverill	251
Long Newnton, Holy Trinity (*Bris.*)	—	59	293	Long Newnton	330
Luckington, St. Mary (*Bris.*)	—	76	335	Luckington ...	243
Ludgershall, St. James (*Salis.*)	—	114	576	Ludgershall ...	252
Lydiard Millicent, All Saints (*Bris.*)	—	177	825	Lydiard Millicent	242
Lydiard Tregoze, St. Mary (*Bris.*)	—	122	618	Lydiard Tregoze	242
Lyneham [h]:— St. Michael (*Salis.*)	—	139	566	Lyneham ...	242
Maiden Bradley, All Saints (*Salis.*), *part of* †	—	124	560	Maiden Bradley	257
Malmesbury [i]:— St. Paul (*Bris.*) ...	—	413	1,694	Malmesbury St. Paul	243
Manningford Abbots (*Salis.*)	—	24	108	Manningford Abbots	252
Manningford Bruce, St. Peter (*Salis.*)	—	55	237	Manningford Bruce	252
Marden, All Saints (*Salis.*)	—	37	152	Marden	247
Market Lavington (*see* East Lavington).					
Marlborough:— St. Mary (*Salis.*) ...	—	481	2,152	Marlborough St. Mary, and Preshute	246
St. Peter and St. Paul (*Salis.*)	—	254	1,382	Marlborough St. Peter and St. Paul	246
Marston Maisey, St. James (*Glouc.*)	—	49	184	Marston Maisey	242
Martin, All Saints (*Salis.*)	—	104	376	Martin	95
Melksham [j]:— St. Michael (*Salis.*)	—	933	3,964	Melksham ...	248
Mere [k]:— St. Michael the Archangel (*Salis.*)	—	473	1,977	Mere	257
Mildenhall, St. John the Baptist (*Salis.*)	—	93	422	Mildenhall ...	246
Milston, St. Mary, with Brigmerston (*Salis.*)	—	21	121	Milston... ...	253
Milton Lilbourne, St. Peter (*Salis.*)	—	134	532	Milton Lilbourne	252
Minety, St. Leonard (*Bris.*)	—	162	652	Minety	243
Monkton Farleigh, St. Peter (*Salis.*)	—	77	324	Monkton Farleigh	249
Neston, St. Philip and St. James (*Bris.*)	1869	202	959	Corsham... ...	244
Netheravon, All Saints (*Salis.*)	—	109	489	Netheravon ...	252
Nettleton, St. Mary (*Bris.*)	—	106	433	Nettleton ...	244
New Swindon:— St. Barnabas, Gorse Hill (*Bris.*)	1890	912	4,466	Stratton St. Margaret	241
St. Paul (*Bris.*) ...	1881	2,400	11,472	Swindon... ...	241

* The Ecclesiastical Parish of Hungerford, St. Laurence, is partly in the Ancient County of Berks; the entire Parish contains 617 inhabited houses, and 2,770 population.

† The Ecclesiastical Parish of Maiden Bradley, All Saints, is partly in the Ancient County of Somerset; the entire Parish contains 129 inhabited houses, and 584 population.

[a] See also Chippenham St. Paul.
[b] See also Broad Blunsdon, and South Marston.
[c] See also Oare.
[d] See also Bulkington.
[e] See also Chippenham St. Paul, and Langley Fitzurse.
[f] See also Bowden Hill.
[g] See also Savernake Forest.
[h] See also Bradenstoke cum Clack.
[i] See also Corston.
[j] See also Seend, and Shaw and Whitley.
[k] See also Zeals.

COUNTY OF **WILTS**—*continued.*

TABLE 5.—ECCLESIASTICAL PARISHES or DISTRICTS in the ANCIENT COUNTY.—INHABITED HOUSES and POPULATION 1901—*continued.*

Ecclesiastical Parish or District, and Diocese in which situated.	Date of Formation.	Inhabited Houses, 1901.	Population, 1901.	Ancient Parish in which situated.	Number of Registration District.
Newton Toney, St. Andrew (*Salis.*)	—	72	407	Newton Toney	253
North Bradley [a]:— St. Nicholas (*Salis.*)	—	363	1,462	North Bradley	250
North Newnton [b]:— St. James (*Salis.*)	—	78	321	North Newnton	252
North Tedworth, Holy Trinity (*Salis.*)	—	53	259	North Tedworth	252
North Wraxhall, St. James (*Bris.*)	—	99	383	North Wraxhall	244
Norton, All Saints (*Bris.*)	—	24	124	Norton	243
Norton Bavant, All Saints (*Salis.*)	—	49	199	Norton Bavant	251
Oaksey, All Saints (*Bris.*)	—	87	354	Oaksey	243
Oare, Holy Trinity (*Salis.*)	1892	59	230	Huish, North Newnton, Overton, and Wilcot	252
Odstock, St. Mary (*Salis.*)	—	31	158	Odstock	254
Ogbourne :— St. Andrew (*Salis.*)	—	88	414	Ogbourne :— St. Andrew ...	246
St. George (*Salis.*)	—	110	465	St. George ...	246
Orcheston :— St. George (*Salis.*)	—	41	184	Orcheston :— St. George ...	253
St. Mary (*Salis.*) ...	—	33	144	St. Mary ...	253
Overton [b]:— St. Michael, with Alton Priors, All Saints, and Fyfield, St. Nicholas (*Salis.*)	—	203	875	Fyfield, Overton, and the formerly Extra-Parochial place of Overton Heath	246 & 252
Patney, St. Swithun (*Salis.*)	—	27	127	Patney	247
Pertwood, St. Peter (*Salis.*)	—	5	25	Upper Pertwood	251 & 257
Pewsey, St. John the Baptist (*Salis.*)	—	373	1,722	Pewsey	252
Plaitford, St. Peter (*Salis.*)	—	40	175	Plaitford ...	99
Poole Keynes, St. Michael (*Glouc.*)	—	26	117	Poole Keynes ...	331
Potterne [c]:— St. Mary the Virgin (*Salis.*)	—	282	1,150	Potterne ...	247
Poulshot, St. Peter (*Salis.*)	—	67	315	Poulshot ...	247
Preshute [d]:— St. George (*Salis.*) *	—	141	1,115	Preshute, the formerly Extra-Parochial place of Clatford Park, and part of the formerly Extra-Parochial place of North Savernake	246
Purton, St. Mary (*Bris.*)	—	570	2,590	Purton	242
Ramsbury, Holy Cross (*Salis.*)	—	452	1,779	Ramsbury ...	113
Redlynch, St. Mary the Virgin (*Salis.*)	1841	306	1,265	Downton ...	254
Road Hill, Christ Church (*Salis.*)	1852	70	227	North Bradley	250
Rodbourne Cheney, St. Mary (*Bris.*)	—	751	3,819	Rodbourne Cheney	241
Rollestone, St. Andrew (*Salis.*)	—	8	35	Rollestone ...	253
Rowde [e]:— St. Matthew (*Salis.*)	—	196	881	Rowde	247
Rushall, St. Matthew (*Salis.*)	—	41	168	Rushall... ...	252
Salisbury :— St. Edmund (*Salis.*)	—	809	3,443	Salisbury :— St. Edmund ...	254
St. Mark (*Salis.*) ...	1899	725	3,363	St. Martin ...	254
St. Martin (*Salis.*)	—	934	4,522		
St. Mary, The Liberty of the Close (*Salis.*)	—	126	810	The Close of the Canons of the Cathedral Church	254
St. Thomas of Canterbury (*Salis.*)	—	325	1,599	St. Martin ...	254
Savernake, Christ Church (*Salis.*)	1854	79	357	Burbage, Preshute, the formerly Extra-Parochial place of South Savernake with Brimslade, and part of the formerly Extra-Parochial place of North Savernake	246 & 252
Savernake Forest, St. Katharine (*Salis.*)	1864	90	372	Burbage, Great Bedwyn, and Little Bedwyn	113 & 252
Seagry, St. Mary the Virgin (*Bris.*)	—	47	201	Seagry	244
Seend, Holy Cross (*Salis.*)	1873	227	897	Melksham ...	248
Semley, St. Leonard (*Salis.*)	—	145	620	Semley	256
Shalbourne [f]:— St. Michael (*Ox.*), *part of* *	—	50	196	Shalbourne ...	113
Shaw and Whitley, Christ Church (*Salis.*)	1843	164	724	Melksham ...	248
Sherrington, St. Michael and All Angels (*Salis.*)	—	35	120	Sherrington ...	251
Sherston Magna, Holy Cross, with Sherston Pinkney (*Bris.*)	—	332	1,414	Sherston Magna, and Sherston Pinkney	243
Shrewton, St. Mary, with Maddington, St. Mary (*Salis.*)	—	233	912	Maddington, and Shrewton	253
Somerford Keynes, All Saints, with Shorncote, All Saints (*Glouc.*)	—	68	267	Shorncote, and Somerford Keynes	331
Sopworth, St. Mary (*Bris.*)	—	30	126	Sopworth ...	243
Southbroom, St. James (*Salis.*)	—	413	3,210	Bishop's Cannings	247
South Damerham, St. George (*Salis.*)	—	138	547	South Damerham	95
South Marston, St. Mary Magdalene (*Bris.*)	1889	87	348	Highworth, and Stanton Fitzwarren	241
South Newton [g]:— St. Andrew (*Salis.*)	—	94	507	South Newton...	255
Stanton Fitzwarren [h]:— St. Leonard (*Bris.*)	—	35	166	Stanton Fitzwarren	241
Stanton St. Bernard, All Saints (*Salis.*)	—	57	242	Stanton St. Bernard	247
Stanton St. Quintin, St. Giles (*Bris.*)	—	61	268	Stanton St. Quintin	244
Stapleford, St. Mary (*Salis.*)	—	56	247	Stapleford ...	255
Staverton, St. Paul (*Salis.*)	1839	81	347	Trowbridge ...	248
Steeple Ashton [i]:— St. Mary the Virgin (*Salis.*)	—	298	1,390	Steeple Ashton	248 & 250
Steeple Langford, All Saints (*Salis.*)	—	111	486	Steeple Langford	255
Stockton, St. John the Baptist (*Salis.*)	—	53	220	Stockton... ...	251
Stourton, St. Peter (*Salis.*), *part of* †	—	70	307	Stourton... ...	257
Stratford sub Castle, St. Laurence (*Salis.*)	—	79	375	Stratford sub Castle, and the formerly Extra-Parochial place of Old Sarum	254

* The Ecclesiastical Parish of Shalbourne, St. Michael, is partly in the Ancient County of Berks; the entire Parish contains 139 inhabited houses, and 560 population.

† The Ecclesiastical Parish of Stourton, St. Peter, is partly in the Ancient County of Somerset; the entire Parish contains 113 inhabited houses, and 470 population.

[a] See also Road Hill.
[b] See also Oare.
[c] See also Worton and Marston.
[d] See also Marlborough St. Mary, and Savernake.
[e] See also Devizes St. Peter.
[f] See also Fosbury.
[g] See also Burcombe.
[h] See also South Marston.
[i] See also West Ashton.

COUNTY OF **WILTS**—*continued.*

TABLE 5.—ECCLESIASTICAL PARISHES or DISTRICTS in the ANCIENT COUNTY.—INHABITED HOUSES and POPULATION 1901—*continued.*

Ecclesiastical Parish or District, and Diocese in which situated.	Date of Formation.	Inhabited Houses, 1901.	Population, 1901.	Ancient Parish in which situated.	Number of Registration District.
Stratford Toney, St. Mary the Virgin (*Salis.*)	—	27	122	Stratford Toney	254
Stratton[a]:—					
St. Margaret (*Bris.*)	—	673	3,367	Stratton St. Margaret	241
Studley, St. John the Evangelist (*Salis.*)	1858	56	222	Trowbridge ...	248
Sutton Benger, All Saints (*Bris.*)	—	86	356	Sutton Benger...	244
Sutton Mandeville, All Saints (*Salis.*)	—	48	204	Sutton Mandeville	256
Sutton Veny, St. John the Evangelist (*Salis.*)	—	150	567	Sutton Veny ...	251
Swallowcliffe, St. Peter (*Salis.*)	—	55	238	Swallowcliffe ...	256
Swindon[b]:—					
Christ Church (*Bris.*)	—	1,385	6,860	Swindon ...	241
St. Mark, New Town (*Bris.*)	1846	4,109	19,980		
Teffont Evias (*Salis.*)	—	27	96	Teffont Evias ...	256
Tidcombe[c]:—					
St. Michael, with Hippenscombe (*Salis.*)	—	16	77	Tidcombe, and the formerly Extra-Parochial place of Hippenscombe	113
Tilshead, St. Thomas à Becket (*Salis.*)	—	93	376	Tilshead... ...	253
Tisbury, St. John the Baptist (*Salis.*)	—	517	2,278	Tisbury	256
Tockenham, St. John (*Salis.*)	—	35	154	Tockenham ...	242
Tollard Royal, St. Peter (*Salis.*), *part of**	—	55	196	Tollard Royal...	256
Trowbridge[d]:—					
Holy Trinity (*Salis.*)	1839	1,270	5,219	Trowbridge ...	248
St. James (*Salis.*)	—	958	3,857		
St. Thomas (*Salis.*)	1870	365	1,536		
Tytherton Kellaways, St. Giles (*Bris.*)	—	5	25	Tytherton Kellaways	244 & 245
Upavon, St. Mary the Virgin (*Salis.*)	—	109	456	Upavon	252
Upton Lovell, St. Augustine of Canterbury (*Salis.*)	—	42	168	Upton Lovell ...	251
Upton Scudamore, St. Mary (*Salis.*)	—	63	252	Upton Scudamore	250 & 251
Urchfont[e]:—					
St. Michael and All Angels, with Stert, St. James (*Salis.*)	—	243	964	Urchfont ...	247
Wanborough, St. Andrew (*Bris.*)	—	175	826	Wanborough ...	241
Warminster:—					
Christ Church (*Salis.*)	1838	405	1,685	Warminster ...	251
St. Denys, with St. Laurence and St. John (*Salis.*)	—	849	3,828		
West Ashton, St. John the Evangelist (*Salis.*)	1847	64	255	Steeple Ashton	250
Westbury[f]:—					
All Saints (*Salis.*)...	—	801	3,300	Westbury ...	250
West Dean, St. Mary, with East Grimstead (*Salis.*), *part of*†	—	66	301	West Dean ...	251
West Grimstead (*Salis.*)	—	47	200	West Gr'mstead	254
West Kington, St. Mary (*Bris.*)	—	58	252	West Kington...	244
West Knoyle, Holy Innocents (*Salis.*)	—	33	160	West Knoyle ...	257
West (or Bishop's) Lavington[e]:—					
All Saints (*Salis.*)	—	257	1,014	West Lavington	247
Westport, St. Mary (*Bris.*)	—	378	1,622	Westport St. Mary	243
Westwood, St. Mary the Virgin (*Salis.*)	—	91	485	Westwood ...	249
Whiteparish, All Saints (*Salis.*)	—	220	904	Whiteparish, and the formerly Extra-Parochial place of Earldoms	254
Whitsbury, St. Leonard (*Win.*)	—	38	160	Whitsbury ...	95
Wilcot[g]:—					
Holy Cross (*Salis.*)...	—	66	264	Wilcot	252
Wilsford, St. Michael, with Woodford cum Lake, All Saints (*Salis.*)	—	121	529	Wilsford near Salisbury, and Woodford	253
Wilsford, St. Nicholas (*Salis.*)	—	92	357	Wilsford near Pewsey	252
Wilton, St. Mary and St. Nicholas, with Netherhampton, St. Katharine (*Salis.*)	—	504	2,168	Netherhampton, and Wilton	255
Winkfield, St. Mary (*Salis.*)	—	62	295	Winkfield with Rowley	249
Winsley, St. Nicholas, with Limpley Stoke, St. Mary (*Salis.*)	1846	231	1,050	Bradford on Avon	249
Winterbourne Bassett, St. Catherine (*Salis.*)	—	54	239	Winterbourne Bassett	246
Winterbourne Dauntsey, with Winterbourne Earls, St. Michael and All Angels (*Salis.*)	—	96	366	Winterbourne Dauntsey, and Winterbourne Earls	253 & 254
Winterbourne Gunner, St. Mary (*Salis.*)	—	36	158	Winterbourne Gunner	253 & 254
Winterbourne Monkton, St. Mary Magdalene, with Berwick Bassett, St. Nicholas (*Salis.*)	—	67	290	Berwick Bassett, and Winterbourne Monkton	246
Winterbourne Stoke, St. Peter (*Salis.*)	—	52	224	Winterbourne Stoke	253
Winterslow, All Saints (*Salis.*)	—	190	758	Winterslow ...	254
Woodborough, St. Mary Magdalene (*Salis.*)	—	83	360	Woodborough ...	252
Wootton Bassett, All Saints (*Salis.*)	—	487	2,258	Wootton Bassett	242
Wootton Rivers, St. Andrew (*Salis.*)	—	81	332	Wootton Rivers	252
Worton and Marston, Christ Church (*Salis.*)	1852	106	457	Potterne... ...	247
Wroughton, St. John the Baptist and St. Helen (*Bris.*)	—	522	2,448	Wroughton ...	241
Wylye, St. Mary (*Salis.*)	—	103	411	Wylye	255
Yatesbury, All Saints (*Salis.*)	—	32	129	Yatesbury ...	245
Yatton Keynell, St. Margaret (*Bris.*)	—	114	521	Yatton Keynell	244
Zeals, St. Martin (*Salis.*)	1848	104	440	Mere	257

* The Ecclesiastical Parish of Tollard Royal, St. Peter, is partly in the Ancient County of Dorset; the entire Parish contains 101 inhabited houses, and 399 population.

† The Ecclesiastical Parish of West Dean, St. Mary, is partly in the Ancient County of Hants; the entire Parish contains 82 inhabited houses, and 373 population.

[a] See also New Swindon St. Barnabas.
[b] See also New Swindon St. Paul.
[c] See also Fosbury.
[d] See also Staverton, and Studley.
[e] See also Easterton.
[f] See also Bratton, Dilton Marsh, and Heywood.
[g] See also Huish, and Oare.

COUNTY OF **WILTS**—*continued.*

TABLE 5.—ECCLESIASTICAL PARISHES or DISTRICTS in the ANCIENT COUNTY.—INHABITED HOUSES and POPULATION 1901—*continued.*

ECCLESIASTICAL PARISH or DISTRICT, and DIOCESE in which SITUATED.	Date of Formation.	Inhabited Houses, 1901.	Population, 1901.	Ancient Parish in which situated.	Number of Registration District.	ECCLESIASTICAL PARISH or DISTRICT, and DIOCESE in which SITUATED.	Date of Formation.	Inhabited Houses, 1901.	Population, 1901.	Ancient Parish in which situated.	Number of Registration District.
Civil Parishes reputed to be Extra-Parochial for Ecclesiastical purposes:—						Included in the Diocese of:—					
Atworth (*Salis.*), *part of**	—	2	23	—	249	Bristol	—	21,678	100,701		
Grovely Wood (*Salis.*)	—	11	60	—	255	Gloucester ...	—	259	1,108		
Kellaways (*Bris.*), *part of*†	—	2	17	—	244	Oxford	—	142	620		
Melchet Park (*Salis.*)	—	8	31	—	99	Salisbury	—	39,028	170,682		
No Man's Land (*Salis.*)	—	30	125	—	254	Winchester ...	—	189	758		
Redlynch (*Salis.*), *part of*‡	—	4	14	—	254						
Standlynch with Charlton All Saints (*Salis.*), *part of*§	—	14	66	—	254						
Toyd Farm with Allenford (*Salis.*)	—	4	20	—	95	ANCIENT COUNTY ...	—	61,296	273,869		

* The part of the Civil Parish of Atworth which is reputed to be Extra-Parochial for Ecclesiastical purposes consists of the former Civil Parish of Cottles.

† The part of the Civil Parish of Kellaways which is reputed to be Extra-Parochial for Ecclesiastical purposes consists of the former Civil Parish of Avon.

‡ The part of the Civil Parish of Redlynch which is reputed to be Extra-Parochial for Ecclesiastical purposes consists of the former Civil Parish of Langley Wood.

§ The part of the Civil Parish of Standlynch with Charlton All Saints which is reputed to be Extra-Parochial for Ecclesiastical purposes consists of the former Civil Parish of Standlynch.

TABLE 6.—ADMINISTRATIVE COUNTY and COUNTY BOROUGHS.—AREA; HOUSES 1901, and POPULATION 1891 and 1901.

(There being no County Borough in the County of Wilts, this Table is not required.)

COUNTY OF **WILTS**—*continued.*

TABLE 7.—PETTY SESSIONAL DIVISIONS of the ADMINISTRATIVE COUNTY, and BOROUGHS having SEPARATE COURTS of QUARTER SESSIONS or SEPARATE COMMISSIONS of the PEACE.—AREA; HOUSES and POPULATION, 1901.

PETTY SESSIONAL DIVISIONS, BOROUGHS, ETC.	AREA in Statute Acres.	HOUSES, 1901.				POPULATION, 1901.		
		Inhabited.	Uninhabited.		Building.	PERSONS.	Males.	Females.
			In Occupation.	Not in Occupation.				
BOROUGHS having SEPARATE COMMISSIONS of the PEACE and SEPARATE COURTS of QUARTER SESSIONS :—								
DEVIZES	906	1,431	68	31	1	6,532	3,121	3,411
SALISBURY (NEW SARUM), CITY OF ...	600	3,652	265	101	43	17,117	7,685	9,432
BOROUGH having a SEPARATE COMMISSION of the PEACE, but no Separate Court of Quarter Sessions :—								
MARLBOROUGH	198	623	25	18	—	3,046	1,528	1,518
PETTY SESSIONAL DIVISIONS :—								
BRADFORD	18,688	2,253	92	215	21	9,585	4,483	5,102
CALNE	29,324	1,940	33	77	5	8,071	3,958	4,113
CHIPPENHAM	58,967	5,097	104	203	45	22,959	11,263	11,696
CRICKLADE	46,734	2,594	46	135	7	11,357	5,738	5,619
DEVIZES	65,739	2,896	78	165	4	13,446	6,673	6,773
EVERLEY AND PEWSEY	78,910	2,421	42	133	12	10,635	5,437	5,198
MALMESBURY	61,806	2,986	57	159	8	13,032	6,510	6,522
MARLBOROUGH AND HUNGERFORD ...	99,822	3,144	54	300	6	13,642	7,025	6,617
MELKSHAM	12,744	1,387	32	53	9	6,022	2,880	3,142
SALISBURY AND AMESBURY	161,035	6,335	102	441	77	29,198	15,214	13,984
SWINDON	53,986	12,397	268	610	128	59,285	30,436	28,849
TISBURY AND MERE	66,711	2,899	62	227	12	12,056	5,864	6,192
TROWBRIDGE	7,876	3,454	139	220	30	14,083	6,426	7,657
WARMINSTER	72,766	3,236	72	294	3	13,313	6,437	6,876
WESTBURY	12,083	1,374	26	66	6	5,558	2,653	2,905
WHORWELLSDOWN	15,210	597	24	29	—	2,457	1,209	1,248
ADMINISTRATIVE COUNTY	864,105	60,716	1,589	3,477	417	271,394	134,540	136,854

COUNTY OF **WILTS**—*continued.*

TABLE 8.—ADMINISTRATIVE COUNTY, and its sub-division into URBAN and RURAL DISTRICTS.—AREA; HOUSES 1901, and POPULATION 1891 and 1901.

—	Area in Statute Acres.	Houses, 1901.				Population.			
		In-habited.	Uninhabited.		Build-ing.	1891.	1901.		
			In Occu-pation.	Not in Occu-pation.		Persons.	Persons.	Males.	Females.
ADMINISTRATIVE COUNTY	864,105	60,716	1,589	3,477	417	262,551	271,394	134,540	136,854
URBAN DISTRICTS ...	23,534	24,645	944	1,031	226	99,140	112,631	54,376	58,255
RURAL DISTRICTS ...	840,571	36,071	645	2,446	191	163,411	158,763	80,164	78,599

TABLE 9.—MUNICIPAL BOROUGHS and other URBAN DISTRICTS, with their CONSTITUENT CIVIL PARISHES and WARDS.—AREA; HOUSES 1901, and POPULATION 1891 and 1901.

NOTE.—The letters M.B., and U.D. respectively denote Municipal Borough and Urban District; and the numbers in parenthesis following the names of the Civil Parishes refer to the Registration Districts and Sub-Districts within which the several Parishes are situated. *See* Table 12.

—	Area in Statute Acres.	Houses, 1901.				Population.			
		In-habited.	Uninhabited.		Build-ing.	1891.	1901.		
			In Occu-pation.	Not in Occu-pation.		Persons.	Persons.	Males.	Females.
TOTAL URBAN DISTRICTS	23,534	24,645	944	1,031	226	99,140	112,631	54,376	58,255
Bradford on Avon[a] (U.D.)	1,990	1,119	78	130	5	4,943	4,514	2,058	2,456
Civil Parish: Bradford on Avon (249 : 1, 2).									
Calne (M.B.)	356	812	24	16	5	3,495	3,457	1,625	1,832
Civil Parish: Calne Within (245 : 1).									
Chippenham (M.B.) ...	361	1,101	48	23	13	4,618	5,074	2,445	2,629
Civil Parishes:									
Chippenham Within (244 : 3)	284	782	46	12	3	3,706	3,655	1,753	1,902
Langley Burrell Within (244 : 3)	77	319	2	11	10	912	1,419	692	727
Devizes (M.B.)	906	1,431	68	31	1	6,426	6,532	3,121	3,411
Civil Parishes:									
Rowde Within (247 : 1) ...	64	81	4	1	—	318	372	171	201
St. James (247 : 1) ...	165	386	8	4	—	1,850	1,825	939	886
St. John the Baptist (247 : 1)	643	419	34	10	1	1,866	2,058	935	1,123
St. Mary the Virgin (247 : 1)	34	545	22	16	—	2,392	2,277	1,076	1,201
Wards:									
North	—	761	43	16	1	—	3,363	1,652	1,711
South	—	670	25	15	—	—	3,169	1,469	1,700

[a] By Local Government Board Order, No. 39,284, which came into operation on 1st October, 1899, transfers of small areas were effected between the Civil Parish of Bradford Without in the Bradford on Avon Rural District, and that of Bradford on Avon in the Bradford on Avon Urban District, the urban part of the former Civil Parish of Westwood being transferred from the Urban District and united (as Westwood Civil Parish) with the rural part of the same former Parish.

COUNTY OF **WILTS**—*continued.*

TABLE 9.—MUNICIPAL BOROUGHS, and other URBAN DISTRICTS, with their CONSTITUENT CIVIL PARISHES and WARDS.—AREA; HOUSES 1901, and POPULATION 1891 and 1901—*continued.*

—	Area in Statute Acres.	Houses, 1901.				Population.			
		Inhabited.	Uninhabited.		Building.	1891.	1901.		
			In Occupation.	Not in Occupation.		Persons.	Persons.	Males.	Females.
Malmesbury (M.B.) ...	178	687	22	28	6	2,964	2,854	1,319	1,535
Civil Parishes:									
St. Paul Within (243 : 2)	49	293	14	14	3	1,229	1,181	530	651
The Abbey (243 : 2) ...	38	24	1	—	—	119	106	46	60
Westport St. Mary Within (243 : 2)	91	370	7	14	3	1,616	1,567	743	824
Marlborough [a] (M.B.) ...	198	623	25	18	—	3,012	3,046	1,528	1,518
Civil Parishes:									
St. Mary (246 : 1)	117	369	6	11	—	1,695	1,664	816	848
St. Peter and St. Paul (246 : 1)	81	254	19	7	—	1,317	1,382	712	670
Melksham [b] (U.D.) ...	476	579	18	8	7	2,078	2,450	1,133	1,317
Civil Parish:									
Melksham Within (248 : 1).									
Old Swindon [c] (U.D.)									
Salisbury (New Sarum), City of (M.B.)	600	3,652	265	101	43	15,533	17,117	7,685	9,432
Civil Parishes:									
Fisherton Anger Within (254 : 1)	185	991	25	13	31	3,931	4,664	2,244	2,420
Milford Within (254 : 1) ...	146	843	11	20	4	3,119	3,825	1,724	2,101
St. Edmund (254 : 3) ...	61	809	108	46	4	3,649	3,443	1,570	1,873
St. Martin (254 : 3) ...	41	558	28	10	—	2,421	2,776	1,281	1,495
St. Thomas (254 : 3) ...	36	325	91	10	3	1,729	1,599	616	983
The Close of the Canons of the Cathedral Church (254 : 3)	131	126	2	2	1	684	810	250	560
Wards:									
St. Edmund	—	1,490	118	62	8	—	6,542	2,950	3,592
St. Martin	—	992	55	18	1	—	5,010	2,168	2,842
St. Thomas	—	1,170	92	21	34	—	5,565	2,567	2,998
Swindon [c] (M.B.)	4,265	9,240	211	407	112	33,001	45,006	23,087	21,919
Civil Parish:									
Swindon (241 : 2).									
Wards:									
East	—	1,437	50	50	4	—	7,211	3,750	3,461
King's	—	1,676	11	40	14	—	7,744	3,981	3,763
North	—	1,789	2	163	57	—	8,624	4,474	4,150
Queen's	—	1,550	73	63	—	—	7,700	3,947	3,753
South	—	1,313	41	51	15	—	6,459	3,091	3,368
West	—	1,475	34	40	22	—	7,268	3,844	3,424

[a] By Local Government Board Order, No. P. 1,673, which was confirmed by Local Government Board Provisional Orders Confirmation (No. 6) Act, 1901, and came into operation on 9th November, 1901, part of the Civil Parish of Preshute was added to the Municipal Borough of Marlborough, and named Preshute Within Civil Parish. The figures at the date of the Census for the extended Borough were as follows:—

Marlborough (M.B.)	598	762	25	26	—	—	3,887	2,003	1,884
Civil Parishes:									
Preshute Within	400	139	—	8	—	—	841	475	366
St. Mary	117	369	6	11	—	—	1,664	816	848
St. Peter and St. Paul	81	254	19	7	—	—	1,382	712	670

[b] By Local Government Board Order, No. 34,090, which came into operation on 25th March, 1896, part of the Civil Parish of Melksham Without was added to the Civil Parish of Melksham Within and to the Urban District of Melksham.

[c] By Local Government Board Order, No. 32,164, which came into operation on the "appointed day," 1894, the rural part of the Civil Parish of Swindon was added to the Urban District of Old Swindon. By Charter of Incorporation, dated 27th December, 1899, and which came into operation on 9th November, 1900, the Urban Districts of Old Swindon and Swindon New Town were abolished, and the area comprised therein was incorporated the Municipal Borough of Swindon.

COUNTY OF **WILTS**—*continued.*

TABLE 9.—MUNICIPAL BOROUGHS, and other URBAN DISTRICTS, with their CONSTITUENT CIVIL PARISHES and WARDS.—AREA; HOUSES 1901, and POPULATION 1891 and 1901—*continued.*

—	Area in Statute Acres.	Houses, 1901.				Population.			
		Inhabited.	Uninhabited.		Building.	1891.	1901.		
			In Occupation.	Not in Occupation.		Persons.	Persons.	Males.	Females.
Swindon New Town [a] (U.D.)									
Trowbridge [b] (U.D.) ... *Civil Parish*: Trowbridge (248 : 2).	2,126	2,817	129	169	26	12,046	11,526	5,212	6,314
Warminster (U.D.) ... *Civil Parish*: Warminster (251 : 1).	6,564	1,264	34	62	3	5,563	5,547	2,614	2,933
Westbury [c] (U.D.)... ... *Civil Parish*: Westbury (250 : 2).	3,599	802	15	30	5	3,341	3,305	1,518	1,787
Wilton (M.B.) ... ... *Civil Parish*: Wilton (255 : 1).	1,915	518	7	8	—	2,120	2,203	1,031	1,172

[a] See Note [c] on preceding page.
[b] By Local Government Board Orders, Nos. 36,447 and 36,449, which came into operation on 1st October, 1897, parts of the Civil Parishes of Hilperton and Steeple Ashton were added to the Civil Parish and Urban District of Trowbridge.
[c] By Local Government Board Order, No. 39,695, which came into operation on 1st October, 1899, the Civil Parish of Westbury was constituted an Urban District.

COUNTY OF **WILTS**—*continued.*

TABLE 10.—RURAL DISTRICTS.—AREA; HOUSES 1901, and POPULATION 1891 and 1901.

NOTE.—The Poor Law Unions and Registration Districts of Cricklade (242), Pewsey (252), Amesbury (253), Tisbury (256), and Mere (257), contain no Urban District. Under the provisions of the Local Government Act, 1894, considerable changes were made in the constitution of Rural Districts. In Wiltshire they comprise exclusively Parishes in the Poor Law Unions of the same names, except Highworth and Ramsbury, which consist of Parishes in the Poor Law Unions of Swindon and Hungerford respectively. The extent of each Rural District may readily be seen in the Map preceding the Tables.

RURAL DISTRICT.	No. of Registration District.	AREA in Statute Acres.	HOUSES, 1901.				POPULATION.			
			Inhabited.	Uninhabited.		Building.	1891.	1901.		
				In Occupation.	Not in Occupation.		PERSONS.	PERSONS.	Males.	Females.
TOTAL RURAL DISTRICTS.	—	840,571	36,071	645	2,446	191	163,411	158,763	80,164	78,599
Amesbury	253	63,453	1,668	27	240	52	6,878	8,268	4,944	3,324
Bradford on Avon	249	16,698	1,134	14	85	16	5,408	5,071	2,425	2,646
Calne	245	28,968	1,128	9	61	—	5,014	4,614	2,333	2,281
Chippenham	244	58,606	3,996	56	180	32	17,050	17,885	8,818	9,067
Cricklade and Wootton Bassett	242	46,734	2,594	46	135	7	11,835	11,357	5,738	5,619
Devizes	247	61,856	2,803	71	159	2	13,318	13,070	6,480	6,590
Highworth	241	49,721	3,157	57	203	16	14,309	14,279	7,349	6,930
Malmesbury	243	58,357	2,222	34	126	2	10,203	9,822	5,030	4,792
Marlborough *	246	44,195	1,131	11	105	1	5,494	5,412	2,887	2,525
Melksham	248	13,777	1,012	18	61	6	4,480	4,440	2,154	2,286
Mere	257	32,309	1,258	23	92	8	5,762	5,210	2,484	2,726
Pewsey	252	75,219	2,576	44	125	12	11,713	11,211	5,684	5,527
Ramsbury	113	51,614	1,747	40	189	5	8,023	7,094	3,571	3,523
Salisbury	254	58,112	2,795	54	132	27	12,894	12,860	6,293	6,567
Tetbury, *part of* †	330	3,271	77	1	5	—	403	356	161	195
Tisbury	256	43,562	1,845	41	147	4	8,597	7,714	3,813	3,901
Warminster	251	51,894	1,611	33	211	—	7,470	6,234	3,044	3,190
Westbury and Whorwellsdown	250	27,935	1,602	41	100	1	6,786	6,399	3,151	3,248
Wilton	255	54,290	1,715	25	90	—	7,774	7,467	3,805	3,662

* By Local Government Board Order, P. 1,673, which was confirmed by Local Government Board Provisional Orders Confirmation (No. 6) Act, 1901, and came into operation on 9th November, 1901, part of Preshute Civil Parish in Marlborough Rural District was created Preshute Within Civil Parish and added to Marlborough Municipal Borough. The figures at the date of the Census for the Rural District as thus altered were as follows:—

43,795 | 992 | 11 | 97 | 1 | — || 4,571 | 2,412 | 2,159

† The remaining part of Tetbury Rural District is in the Administrative County of Gloucester. The figures for the entire District are as follows:

29,572 | 932 | 14 | 67 | — | 4,386 || 4,156 | 2,009 | 2,147

COUNTY OF **WILTS**—*continued.*

TABLE 11.—CIVIL PARISHES in the ADMINISTRATIVE COUNTY.—INHABITED HOUSES 1901, and POPULATION 1891 and 1901.

NOTE.—The expression "Civil Parish" means "a place for which a separate Poor Rate is or can be made, or for which a separate Overseer is or can be appointed." The Parishes are arranged alphabetically, those having compound names being placed in the order indicated by the usual pronunciation of those names—thus East Coulston will be found under the letter E, and Great Bedwyn under the letter G. The Registration Districts of the County of Wilts are all co-extensive with the Poor Law Unions of the same names.

Civil Parish.	Inhabited Houses. 1901.	Population. 1891.	Population. 1901.	Registration District in which Situated.	No. of Registration District.
ADMINISTRATIVE COUNTY:-					
Aldbourne ...	278	1,319	1,117	Hungerford ...	113
Alderbury ...	150	678	650	Salisbury ...	254
Alderton	43	136	218	Malmesbury ...	243
All Cannings ...	113	509	526	Devizes	247
Allington... ...	26	70	126	Amesbury ...	253
Allington... ...	22	96	80	Devizes	247
Alton Barnes ...	29	143	131		
Alton Priors ...	40	178	217	Pewsey	252
Alvediston ...	41	195	165	Tisbury	256
Amesbury ...	222	981	1,143	Amesbury ...	253
Ansty	53	247	217	Tisbury	256
Ashley	18	80	63	Tetbury	330
Ashton Keynes	213	925	867	Cricklade ...	242
Atworth	170	767	768	Bradford on Avon	249
Avebury	140	674	588	Marlborough ...	246
Barford St. Martin	106	514	471	Wilton	255
Baverstock ...	13	64	56		
Baydon	60	263	232	Hungerford ...	113
Beechingstoke ...	38	161	156	Devizes	247
Bemerton ...	282	1,014	1,224	Wilton	255
Berwick Bassett	23	165	108	Marlborough ...	246
Berwick St. James	39	191	176	Wilton	255
Berwick St. John	91	428	352	Tisbury	256
Berwick St. Leonard	15	61	54		
Biddestone ...	115	493	457	Chippenham ...	244
Bishop's Cannings	189	894	762	Devizes	247
Bishopstone ...	108	503	404	Swindon... ...	241
Bishopstone ...	129	625	526	Wilton	255
Bishopstrow ...	48	270	199	Warminster ...	251
Blunsdon St. Andrew	203	902	810	Swindon... ...	241
Bodenham (*see* Nunton).					
Boscombe ...	24	113	107	Amesbury ...	253
Bower Chalk ...	99	461	418	Wilton	255
Box...	537	2,360	2,405	Chippenham ...	244
Boyton	67	291	229	Warminster ...	251
Bradford on Avon	1,119	4,943	4,514	Bradford on Avon	249
Bradford Without	63	349	276		
Bratton	148	610	560	Westbury ...	250
Braydon	9	63	65	Cricklade ...	242
Bremhill	238	1,090	965	Calne	245
Brimslade (*see* South Savernake).					
Brinkworth ...	235	1,185	1,099	Malmesbury ...	243
Britford	83	382	379	Salisbury ...	254
ADMINISTRATIVE COUNTY:- *cont.*					
Brixton Deverill	21	112	69	Warminster ...	251
Broad Chalk ...	145	661	629	Wilton	255
Broad Hinton ...	76	372	347	Marlborough ...	246
Broad Town ...	113	483	433	Cricklade ...	242
Brokenborough	47	320	317	Malmesbury ...	243
Bromham ...	261	1,137	1,136	Devizes	247
Broughton Gifford	150	667	649	Bradford on Avon	249
Bulford	161	341	1,386	Amesbury ...	253
Bulkington ...	43	172	177	Westbury ...	250
Burbage	266	1,213	1,136	Pewsey	252
Burcombe Without	58	249	264	Wilton	255
Buttermere ...	25	138	130	Hungerford ...	113
Cadley (*see* South Savernake).					
Calne Within ...	812	3,495	3,457	Calne	245
Calne Without...	452	2,023	1,887		
Castle Combe ...	94	459	357	Chippenham ...	244
Castle Eaton ...	49	288	191	Swindon... ...	241
Charlton	112	547	460	Malmesbury ...	243
Charlton	31	141	132	Pewsey	252
Charlton All Saints (*see* Standlynch).					
Cherhill	66	277	259	Calne	245
Chicklade ...	13	59	50	Tisbury... ...	256
Chilmark... ...	97	487	411		
Chilton Foliat ...	98	426	409	Hungerford ...	113
Chippenham Within	782	3,706	3,655	Chippenham ...	244
Chippenham Without	390	1,666	1,948		
Chirton	64	314	261	Devizes	247
Chisledon ...	283	1,244	1,136	Swindon... ...	241
Chitterne All Saints	87	428	319	Warminster ...	251
Chitterne St. Mary	33	154	132		
Chittoe	46	226	222	Devizes	247
Cholderton ...	38	175	215	Amesbury ...	253
Christian Malford	134	586	601	Chippenham ...	244
Chute	93	388	410	Pewsey	252
Chute Forest ...	29	119	120		
Clarendon Park	46	244	228	Salisbury ...	254
Cleverton (*see* Lea).					
Cliffe Pypard ...	89	427	344	Cricklade ...	242
Codford St. Mary	74	322	277	Warminster ...	251
Codford St. Peter	59	260	242		
Colerne	237	1,076	1,060	Chippenham ...	244

COUNTY OF **WILTS**—*continued.*

TABLE 11.—CIVIL PARISHES in the ADMINISTRATIVE COUNTY.—INHABITED HOUSES 1901, and POPULATION 1891 and 1901—*continued.*

CIVIL PARISH.	Inhabited Houses. 1901.	POPULATION. 1891.	POPULATION. 1901.	REGISTRATION DISTRICT IN WHICH SITUATED.	No. OF REGISTRATION DISTRICT.
ADMINISTRATIVE COUNTY:—*cont.*					
Collingbourne Ducis	86	344	344	Pewsey	252
Collingbourne Kingston	155	739	744		
Compton Bassett	75	350	317	Calne	245
Compton Chamberlayne	55	272	249	Wilton	255
Coombe Bissett	75	327	299	Salisbury ...	254
Corsham	948	3,931	4,322	Chippenham ...	244
Corsley	219	926	824	Warminster ...	251
Cricklade... ...	357	1,676	1,517	Cricklade ...	242
Crudwell	163	778	721	Malmesbury ...	243
Dauntsey... ...	88	409	362		
Devizes :—					
St. James ...	386	1,850	1,825	Devizes	247
St. John the Baptist	419	1,866	2,058		
St. Mary the Virgin	545	2,392	2,277		
Dilton Marsh ...	322	1,218	1,282	Westbury ...	250
Dinton	96	413	401	Wilton	255
Donhead St. Andrew	144	688	599	Tisbury	256
Donhead St. Mary	262	1,207	1,121		
Downton	445	1,827	1,786	Salisbury ...	254
Draycot Cerne ..	30	147	143	Chippenham ...	244
Durnford... ..	88	380	388	Amesbury ...	253
Durrington ..	89	393	427		
Earl Stoke ...	54	260	229	Devizes	247
East Coulston ...	17	103	87	Westbury ...	250
Easterton ...	85	363	370	Devizes	247
East Grimstead	27	131	121	Salisbury ...	254
East Harnham...	74	536	517		
East Kennett ...	16	70	60	Marlborough ...	246
East Knoyle ...	204	956	814	Mere	257
Easton	83	332	328	Pewsey	252
Easton Grey ...	23	127	100	Malmesbury ...	243
East Tisbury ...	186	869	769	Tisbury	256
Ebbesborne Wake	59	287	230	Wilton	255
Edington... ...	194	846	779	Westbury ...	250
Enford	170	800	723	Pewsey	252
Etchilhampton...	43	172	178	Devizes	247
Everley	66	344	309	Pewsey	252
Farley (*see* Pitton)					
Figheldean ...	90	472	439	Amesbury ...	253
Fisherton Anger Within	991	3,931	4,664	Salisbury ...	254
Fisherton Anger Without	157	1,218	1,258		
Fisherton Delamere	54	291	253	Wilton	255
Fittleton	73	328	273	Pewsey	252

CIVIL PARISH.	Inhabited Houses. 1901.	POPULATION. 1891.	POPULATION. 1901.	REGISTRATION DISTRICT IN WHICH SITUATED.	No. OF REGISTRATION DISTRICT.
ADMINISTRATIVE COUNTY:—*cont.*					
Fonthill Bishop	32	165	141	Tisbury... ...	256
Fonthill Gifford	85	427	357		
Fovant	99	506	415	Wilton	255
Foxley	19	96	108	Malmesbury ...	243
Froxfield	91	390	326	Hungerford ...	113
Fyfield	42	199	178	Marlborough ...	246
Garsdon	34	141	162	Malmesbury ...	243
Grafton	163	713	663	Hungerford ...	113
Great Bedwyn ...	206	914	877		
Great Cheverell	86	370	376	Devizes	247
Great Hinton ...	33	183	152	Westbury ...	250
Great Somerford	116	530	501	Malmesbury ...	243
Great Wishford	70	335	283	Wilton	255
Grittleton ...	68	360	285	Chippenham ...	244
Grovely Wood ...	11	60	60	Wilton	255
Ham	49	241	217	Hungerford ...	113
Hankerton ...	64	335	252	Malmesbury ...	243
Hannington ...	53	295	220	Swindon... ...	241
Hardenhuish ...	98	128	532	Chippenham ...	244
Heddington ...	75	316	299	Calne	245
Heytesbury ...	159	826	699	Warminster ...	251
Heywood	102	465	411	Westbury	250
Highworth ...	486	2,205	2,047	Swindon... ...	241
Hill Deverill ...	19	111	65	Warminster ...	251
Hilmarton ...	190	810	758	Calne	245
Hilperton ...	167	721	714	Melksham ...	248
Hindon	113	495	413	Tisbury	256
Holt	224	907	915	Bradford on Avon	249
Homington ...	40	220	186	Salisbury ...	254
Horningsham ...	190	862	742	Warminster ...	251
Huish	22	115	113	Pewsey	252
Hullavington ...	165	543	823	Malmesbury ...	243
Idmiston	116	457	544	Amesbury ...	253
Imber	68	292	261	Warminster ...	251
Inglesham ...	26	119	131	Swindon... ...	241
Keevil	88	384	357	Westbury ...	250
Kellaways ...	8	39	46	Chippenham ...	244
Kilmington ...	92	369	327	Mere	257
Kingston Deverill	50	234	176		
Kington Langley	114	529	510	Chippenham ...	244
Kington St. Michael	101	438	447		
Knook	21	106	89	Warminster ...	251
Lacock	267	1,179	1,159	Chippenham ...	244
Landford	83	302	358	Salisbury ...	264

COUNTY OF **WILTS**—*continued.*

TABLE 11.—CIVIL PARISHES in the ADMINISTRATIVE COUNTY.—INHABITED HOUSES 1901, and POPULATION 1891 and 1901—*continued.*

Civil Parish.	Inhabited Houses. 1901.	Population. 1891.	Population. 1901.	Registration District in which Situated.	No. of Registration District.
ADMINISTRATIVE COUNTY:—*cont.*					
Langley Burrell Within	319	912	1,419	Chippenham ...	244
Langley Burrell Without	112	524	496		
Latton	83	346	367	Cricklade ...	242
Laverstock ...	79	420	424	Salisbury ...	254
Lea and Cleverton	100	450	404	Malmesbury ...	243
Leigh	68	302	291	Cricklade ..	242
Leigh Delamere	26	111	88	Chippenham ...	244
Liddington ...	85	380	356	Swindon	241
Limpley Stoke ...	85	514	414	Bradford on Avon	249
Little Bedwyn ...	109	487	456	Hungerford ...	113
Little Cheverell	43	195	181	Devizes	247
Little Hinton ...	50	273	210	Swindon	241
Little Langford	15	62	68	Wilton	255
Little Somerford	73	339	323	Malmesbury ...	243
Littleton Drew...	39	172	143	Chippenham ...	244
Longbridge Deverill	166	730	617	Warminster ...	251
Long Newnton...	59	323	293	Tetbury	330
Luckington ...	87	394	390	Malmesbury ...	243
Ludgershall ...	114	476	576	Pewsey	252
Lydiard Millicent	177	912	825	Cricklade ...	242
Lydiard Tregoze	122	731	618		
Lyneham... ...	231	1,012	909		
Maddington ...	83	343	343	Amesbury ...	253
Maiden Bradley	129	606	584	Mere	257
Malmesbury:—					
St. Paul Within	293	1,229	1,181	Malmesbury ...	243
St. Paul Without	230	1,029	974		
The Abbey ...	24	119	106		
Manningford Abbots	24	121	108	Pewsey	252
Manningford Bohun	59	240	229		
Manningford Bruce	55	250	237		
Marden	37	188	152	Devizes	247
Market Lavington	241	1,043	978		
Marlborough St. Mary	369	1,695	1,664	Marlborough ...	246
Marlborough St. Peter and St. Paul	254	1,317	1,382		
Marston	32	173	139	Devizes	247
Marston Maisey	49	188	184	Cricklade ...	242
Melksham Within	579	2,078	2,450	Melksham ...	248
Melksham Without	518	2,206	2,238		
Mere	473	2,279	1,977	Mere	257
Mildenhall * ...	93	464	422	Marlborough ...	246
Milford Within	843	3,119	3,825	Salisbury ...	254
Milford Without	258	870	1,284		

Civil Parish.	Inhabited Houses. 1901.	Population. 1891.	Population. 1901.	Registration District in which Situated.	No. of Registration District.
ADMINISTRATIVE COUNTY:—*cont.*					
Milston	21	154	121	Amesbury... ...	253
Milton Lilbourne	134	590	532	Pewsey	252
Minety	162	757	652	Malmesbury ...	243
Monkton Deverill	25	104	108	Mere	257
Monkton Farleigh	77	388	324	Bradford on Avon	249
Netheravon ...	100	505	440	Pewsey	252
Netherhampton	32	163	146	Wilton	255
Nettleton... ...	106	379	433	Chippenham ...	244
New Sarum (*see* Salisbury).					
Newton Toney ...	72	292	407	Amesbury ...	253
No Man's Land...	30	155	125	Salisbury ...	254
North Bradley ...	219	809	818	Westbury ...	250
North Newnton	78	332	321	Pewsey	252
North Savernake*	21	93	85	Marlborough ...	246
North Tedworth	53	241	259	Pewsey	252
North Wraxall	99	371	383	Chippenham ...	244
Norton	23	99	117	Malmesbury ..	243
Norton Bavant...	40	163	155	Warminster ...	251
Nunton and Bodenham	68	324	279	Salisbury ...	254
Oaksey	87	374	354	Malmesbury ...	243
Odstock	31	177	158	Salisbury ..	254
Ogbourne St. Andrew	88	386	414	Marlborough ...	246
Ogbourne St. George	110	461	465		
Orcheston St. George	41	181	184	Amesbury ..	253
Orcheston St. Mary	33	145	144		
Patney	27	106	127	Devizes	247
Pewsey	373	1,781	1,722	Pewsey	252
Pewsham ...	90	385	397	Chippenham ..	244
Pitton and Farley	105	489	407	Salisbury ...	254
Potterne	282	1,185	1,150	Devizes	247
Poulshot	66	315	309		
Preshute * ...	253	1,311	1,622	Marlborough ...	246
Purton	561	2,432	2,525	Cricklade ..	242
Ramsbury ...	452	2,164	1,779	Hungerford ...	113
Redlynch ...	310	1,297	1,279	Salisbury ...	254
Rodbourne Cheney	327	1,004	1,639	Swindon ..	241
Rollestone ...	8	28	35	Amesbury ...	253
Roundway ...	192	1,783	2,085	Devizes ...	247
Rowde	196	877	878		
Rowde Within...	81	318	372		
Rushall	41	188	168	Pewsey	252

* See Note *, Table 12, page 21.

COUNTY OF **WILTS**—*continued.*

TABLE 11.—CIVIL PARISHES in the ADMINISTRATIVE COUNTY.—INHABITED HOUSES 1901, and POPULATION 1891 and 1901—*continued.*

Civil Parish.	Inhabited Houses. 1901.	Population. 1891.	Population. 1901.	Registration District in which Situated.	No. of Registration District.
ADMINISTRATIVE COUNTY:—*cont.*					
Salisbury or New Sarum:—					
St. Edmund ...	309	3,649	3,443	Salisbury ...	254
St. Martin ...	558	2,421	2,776		
St. Thomas ...	325	1,729	1,599		
The Close of the Canons of the Cathedral Church	126	684	810		
Seagry	47	202	201	Chippenham ...	244
Sedghill	35	176	154	Mere	257
Seend	227	929	897	Melksham ...	248
Semington ...	63	440	437		
Semley	145	643	620	Tisbury	256
Shalbourne ...	174	734	698	Hungerford ...	113
Sherrington ...	35	154	120	Warminster ...	251
Sherston	321	1,475	1,359	Malmesbury ...	243
Shrewton... ...	150	548	569	Amesbury ...	253
Slaughterford ...	17	106	75	Chippenham ...	244
Sopworth ...	30	139	126	Malmesbury ...	243
South Marston...	87	371	348	Swindon ...	241
South Newton Without	83	475	454	Wilton	255
South Savernake with Brimslade and Cadley	47	212	202	Marlborough ...	246
Southwick ...	214	1,028	871	Westbury ...	250
South Wraxall	67	337	305	Bradford on Avon	249
Standlynch with Charlton All Saints	89	393	387	Salisbury ...	254
Stanton Fitzwarren	35	166	166	Swindon ...	241
Stanton St. Bernard	57	273	242	Devizes	247
Stanton St. Quintin	61	255	268	Chippenham ...	244
Stapleford ...	56	250	247	Wilton	255
Staverton ...	37	184	154	Melksham ...	248
Steeple Ashton...	158	666	650	Westbury ...	250
Steeple Langford	111	467	486	Wilton	255
Stert	36	164	162	Devizes	247
Stockton	53	251	220	Warminster ...	251
Stourton	113	410	470	Mere	257
Stratford sub Castle	79	334	375	Salisbury ...	254
Stratford Toney	19	115	89		
Stratton St. Margaret	673	3,232	3,367	Swindon ...	241
Sutton Benger...	86	354	356	Chippenham ...	244
Sutton Mandeville	48	204	204	Tisbury... ...	256
Sutton Veny ...	151	723	571	Warminster ...	251
Swallowcliffe ...	55	247	238	Tisbury	256
Swindon	9,240	33,001	45,006	Swindon ...	241
Teffont Evias ...	27	123	96	Tisbury ...	256
Teffont Magna...	50	232	192		
Tidcombe ...	42	234	190	Hungerford ...	113
Tilshead	93	393	376	Amesbury ...	253
Tockenham ...	35	138	154	Cricklade ...	242
ADMINISTRATIVE COUNTY:—*cont.*					
Tollard Royal ...	55	247	196	Tisbury	256
Trowbridge ...	2,817	12,046	11,526	Melksham ...	248
Upavon	109	471	456	Pewsey	252
Upton Lovell ...	42	233	168	Warminster ...	251
Upton Scudamore	59	256	236		
Urchfont	232	980	895	Devizes	247
Wanborough ...	170	816	806	Swindon... ...	241
Wardour	183	861	824	Tisbury	256
Warminster ...	1,264	5,563	5,547	Warminster ...	251
West Ashton ...	64	302	255	Westbury ...	250
Westbury ...	802	3,341	3,305		
West Dean ...	38	197	177	Salisbury ...	254
West Grimstead	47	215	200		
West Harnham	61	254	271		
West Kington ...	58	280	252	Chippenham ...	244
West Knoyle ...	33	158	160	Mere	257
West Lavington	258	1,088	1,027	Devizes	247
West Overton ...	124	606	500	Marlborough ...	246
Westport St. Mary Within	370	1,616	1,567	Malmesbury ...	243
West Tisbury ...	150	712	695	Tisbury	256
Westwood ...	95	540	507	Bradford on Avon	249
Whiteparish ...	199	1,003	823	Salisbury ...	254
Wilcot	125	548	494	Pewsey ...	252
Wilsford	33	174	128		
Wilsford	34	197	158	Amesbury ...	253
Wilton	518	2,120	2,203	Wilton	255
Winkfield ...	57	302	277	Bradford on Avon	249
Winsley	146	637	636		
Winterbourne Bassett	54	271	239	Marlborough ...	246
Winterbourne Dauntsey	37	136	150	Amesbury ...	253
Winterbourne Earls	59	237	216		
Winterbourne Gunner	36	166	158		
Winterbourne Monkton	44	210	182	Marlborough ...	246
Winterbourne Stoke	52	219	224	Amesbury ...	253
Winterslow ...	202	786	800	Salisbury ...	254
Woodborough ...	83	424	360	Pewsey	252
Woodford ...	95	427	408	Amesbury ...	253
Wootton Bassett	487	2,200	2,258	Cricklade ...	242
Wootton Rivers	81	331	332	Pewsey	252
Worton	74	303	318	Devizes	247
Wroughton ...	522	2,511	2,448	Swindon	241
Wylye	103	414	411	Wilton	255
Yatesbury ...	32	148	129	Calne	245
Yatton Keynell	114	520	521	Chippenham ...	244
Zeals	104	470	440	Mere	257
ADMINISTRATIVE COUNTY	60,716	262,551	271,394		

COUNTY OF WILTS—*continued.*

TABLE 12.—REGISTRATION COUNTY, DISTRICTS, and SUB-DISTRICTS, with their constituent CIVIL PARISHES — AREA; HOUSES and POPULATION 1891 and 1901, and SEPARATE OCCUPIERS 1901.

EXPLANATORY NOTES.

(1.) The Registration Districts of the County of Wilts are all co-extensive with the Poor Law Unions of the same names.
(2.) The differences between the Registration County and Administrative County are shown in Table 2.
(3.) Parishes that are situated in a Municipal Borough or Urban District are distinguished by black type thus—**Swindon.**
(4.) The places named in footnotes as being included in Civil Parishes are generally localities having no defined boundaries, such as hamlets, villages, etc.
(5.) For particulars of existing detached parts of Civil Parishes see Table 13, and for changes in the boundaries of Civil Parishes effected by the Local Government Acts of 1888 and 1894, and by Local Acts since 1891, see Table 14. In all Districts and Sub-Districts marked + changes were made in boundaries between the Census of 1891 and that of 1901. Full particulars of the alterations have been published in the Registrar-General's Annual Reports.
(6.) Revised areas of Civil Parishes have been furnished by the Ordnance Survey Department.

REGISTRATION DISTRICTS and SUB-DISTRICTS and Civil Parishes.	AREA in Statute Acres.		HOUSES.					Families or Separate Occupiers.	POPULATION.					
	Land and Inland Water.	Inland Water only.	Inhabited.	Inhabited.	Uninhabited. In Occupation.	Uninhabited. Not in Occupation.	Building.		PERSONS.		Males.		Females.	
			1891.	1901.				1901.	1891.	1901.	1891.	1901.	1891.	1901.
REGISTRATION COUNTY	809,220	2,593	54,953	58,892	1,548	3,283	412	59,927	254,125	263,944	125,215	130,808	128,910	133,136
241. **SWINDON** ...	53,986	208	8,867	12,397	268	610	128	12,726	47,310	59,285	24,828	30,436	22,482	28,849
1. HIGHWORTH ...	24,251	98	1,786	1,939	37	112	10	1,968	8,582	8,919	4,435	4,541	4,147	4,378
Blunsdon St. Andrew [a]	3,784	3	223	203	4	29	2	203	902	810	472	401	430	409
Castle Eaton ...	1,979	11	63	49	1	13	—	49	288	191	150	110	138	81
Hannington [b] ...	2,518	10	59	53	2	3	—	53	295	220	153	109	142	111
Highworth [c] ...	6,488	16	496	486	12	19	—	495	2,205	2,047	1,039	974	1,166	1,073
Inglesham [d] ...	1,238	19	27	26	—	3	—	26	119	131	58	69	61	62
Rodbourne Cheney * [e]	2,361	11	188	327	2	16	2	330	1,004	1,639	546	841	458	798
South Marston	1,911	10	85	87	5	5	—	87	371	348	204	173	167	175
Stanton Fitzwarren	1,113	10	36	35	—	3	—	36	166	166	83	84	83	82
Stratton St. Margaret [f]	2,859	8	609	673	11	21	6	684	3,232	3,367	1,730	1,780	1,502	1,587
2. SWINDON ...	29,735	110	7,081	10,458	231	498	118	10,763	38,728	50,366	20,393	25,895	18,335	24,471
Bishopstone ...	3,520	3	127	108	3	11	—	108	503	404	257	213	246	191
Chisledon [g] ...	5,622	33	275	283	3	6	—	286	1,244	1,136	630	585	614	551
Liddington ...	2,538	1	88	85	2	8	1	85	380	356	203	169	177	187
Little Hinton ...	2,161	—	55	50	5	6	—	50	273	210	138	100	135	110
Swindon [h] ...	4,265	56	5,852	9,240	211	407	112	9,539	33,001	45,006	17,127	23,087	15,574	21,919
Wanborough ...	4,514	1	188	170	3	27	—	170	816	806	434	440	382	366
Wroughton [i] ...	7,115	16	496	522	4	33	5	525	2,511	2,448	1,304	1,301	1,207	1,147
242. **CRICKLADE**	46,734	201	2,658	2,594	46	135	7	2,626	11,835	11,357	5,957	5,738	5,878	5,619
1. WOOTTON BASSETT	22,427	50	1,316	1,254	25	67	2	1,269	5,903	5,541	2,975	2,792	2,928	2,749
Broad Town [j] ...	2,010	—	115	113	—	9	—	114	483	433	246	218	237	215
Cliffe Pypard [k]	3,272	—	105	89	7	20	—	88	427	344	222	163	205	181
Lydiard Millicent [l]	2,338	5	190	177	—	5	1	178	912	825	461	401	451	424
Lydiard Tregoze [m]	5,430	15	145	122	—	18	—	122	731	618	368	317	363	301
Lyneham [n] ...	3,442	9	242	231	4	3	—	233	1,012	909	516	471	496	438
Tockenham [o] ...	779	3	31	35	—	1	—	35	138	154	73	81	65	73
Wootton Bassett	5,126	18	488	487	14	11	1	499	2,200	2,258	1,089	1,141	1,111	1,117
2. CRICKLADE ...	24,307	151	1,342	1,340	21	68	5	1,357	5,932	5,816	2,982	2,946	2,950	2,870
Ashton Keynes	2,810	16	221	213	9	10	—	214	925	867	445	424	480	443
Braydon	1,484	7	11	9	—	1	—	9	63	65	31	35	32	30
Cricklade [p] ...	6,411	34	386	357	2	20	—	361	1,676	1,517	835	739	841	778
Latton [q]	4,341	60	78	83	—	2	—	85	346	367	180	176	166	191
Leigh	1,461	7	76	68	—	9	—	68	302	291	149	144	153	147
Marston Maisey	1,335	10	47	49	2	1	—	49	188	184	103	97	85	87
Purton [r]	6,465	17	523	561	8	25	5	571	2,432	2,525	1,239	1,331	1,193	1,194

* The increase of population in Rodbourne Cheney Civil Parish is mainly attributed to its proximity to the Great Western Railway Company's works at Swindon.

[a] Including Broad Blunsdon, and Broadbush.
[b] Including Hannington Wick.
[c] Including Eastrop, Sevenhampton, and Westrop.
[d] Including Upper Inglesham.
[e] Including Haydon Wick, and Moredon.
[f] Including Kingsdown, Stratton Green, and Upper Stratton.
[g] Including Badbury, Draycot Foliat, Hodson, and part of Coate.
[h] Including Even Swindon, Gorse Hill, Queen's Town, and part of Coate.
[i] Including Elcombe, and Overtown.
[j] Including Broadtown Lane.
[k] Including Bushton.
[l] Including Lydiard Green, and Shaw.
[m] Including Hook.
[n] Including Bradenstoke cum Clack, and Preston.
[o] Including Tockenham Wick.
[p] Including Calcott, and Chelworth Green.
[q] Including Eisey.
[r] Including Dogridge, Purton Stoke, and Widham.

COUNTY OF **WILTS**—*continued.*

TABLE 12.—REGISTRATION COUNTY, DISTRICTS, and SUB-DISTRICTS, with their constituent CIVIL PARISHES.—AREA; HOUSES and POPULATION 1891 and 1901, and SEPARATE OCCUPIERS 1901—*continued.*

REGISTRATION DISTRICTS and SUB-DISTRICTS and Civil Parishes.	AREA in Statute Acres. Land and Inland Water.	AREA in Statute Acres. Inland Water only.	HOUSES. Inhabited. 1891.	HOUSES. Inhabited. 1901.	HOUSES. Uninhabited. In Occupation. 1901.	HOUSES. Uninhabited. Not in Occupation. 1901.	HOUSES. Building. 1901.	Families or Separate Occupiers. 1901.	POPULATION. Persons. 1891.	POPULATION. Persons. 1901.	POPULATION. Males. 1891.	POPULATION. Males. 1901.	POPULATION. Females. 1891.	POPULATION. Females. 1901.
243. MALMESBURY	58,535	191	2,953	2,909	56	154	8	2,966	13,167	12,676	6,492	6,349	6,675	6,327
1. MALMESBURY EASTERN	32,583	118	1,310	1,234	19	69	—	1,252	5,845	5,290	2,972	2,697	2,873	2,593
Brinkworth[a] ...	6,075	12	262	235	10	15	—	237	1,185	1,099	629	596	556	503
Charlton[b] ...	4,766	40	115	112	—	6	—	112	547	460	282	218	265	242
Crudwell[c] ...	4,899	3	164	163	1	8	—	161	778	721	397	373	381	348
Dauntsey[d] ...	3,258	22	90	88	—	2	—	90	409	362	194	180	215	182
Garsdon	1,128	2	33	34	—	3		37	141	162	68	77	73	85
Great Somerford	1,660	7	113	116	3	3	—	117	530	501	272	268	258	233
Hankerton[e] ...	2,203	1	80	64	2	8	—	64	335	252	165	125	170	127
Lea and Cleverton	1,779	4	105	100	2	4	—	106	450	404	230	195	220	209
Little Somerford	1,210	12	72	73	—	2	—	74	339	323	163	164	176	159
Minety[f]	3,778	9	181	162	—	13	—	162	757	652	392	322	365	330
Oaksey	1,827	6	95	87	1	5	—	92	374	354	180	179	194	175
2. MALMESBURY WESTERN	25,952	73	1,643	1,675	37	85	8	1,714	7,322	7,386	3,520	3,652	3,802	3,734
Alderton... ...	1,637	—	36	43	—	4	—	43	136	218	60	131	76	87
Brokenborough*	2,614	8	49	47	—	5	2	50	320	317	169	173	151	144
Easton Grey ...	1,061	9	26	23	1	1	—	24	127	100	57	50	70	50
Foxley[g]	1,135	4	20	19	—	2	—	19	96	108	46	60	50	48
Hullavington†	3,303	1	137	165	2	1	—	179	543	823	278	463	265	360
Luckington ...	2,186	—	87	87	—	2	—	88	394	390	187	203	207	187
Malmesbury:—														
St. Paul Within	49	3	304	293	14	14	3	298	1,229	1,181	527	530	702	651
St. Paul Without[h]	7,174	33	213	230	8	8	—	241	1,029	974	469	446	560	528
The Abbey...	38	2	27	24	1	—	—	25	119	106	51	46	68	60
Norton	928	—	17	23	—	2	—	23	99	117	43	56	56	61
Sherston[i] ...	4,725	9	331	321	4	25	—	322	1,475	1,359	782	691	693	668
Sopworth ...	1,011	2	37	30	—	7	—	30	139	126	60	60	79	66
Westport St. Mary Within	91	2	361	370	7	14	3	372	1,616	1,567	791	743	825	824
244. CHIPPENHAM	58,967	224	4,723	5,097	104	203	45	5,229	21,668	22,959	10,637	11,263	11,031	11,696
1. CASTLE COMBE	14,183	13	647	604	18	56	8	606	2,652	2,462	1,308	1,224	1,344	1,238
Castle Combe ...	1,555	8	109	94	10	4	—	95	459	357	222	167	237	190
Grittleton ...	2,061	—	71	68	3	7	4	68	360	285	167	146	193	139
Leigh Delamere	1,237	2	29	26	—	3	—	26	111	88	46	37	65	51
Littleton Drew	979	—	39	39	—	—	—	39	172	143	91	73	81	70
Nettleton[j] ...	1,971	—	108	106	2	6	2	106	379	433	196	228	183	205
North Wraxall[k]	2,175	1	107	99	—	19	1	99	371	383	178	196	193	187
West Kington...	2,446	1	70	58	2	17	1	59	280	252	148	123	132	129
Yatton Keynell[l]	1,759	1	114	114	1	—	—	114	520	521	260	254	260	267
2. CORSHAM ...	17,605	42	1,666	1,854	23	70	14	1,881	7,966	8,319	3,935	4,082	4,031	4,237
Biddestone ...	1,951	5	117	115	1	6	—	115	493	457	255	226	238	231
Box[m]	4,647	14	501	537	4	27	5	542	2,360	2,405	1,143	1,198	1,217	1,207
Colerne[n]... ...	3,928	8	230	237	2	2	2	244	1,076	1,060	546	564	530	496
Corsham[o] ...	6,694	15	830	948	16	33	7	963	3,931	4,322	1,935	2,057	1,996	2,265
Slaughterford...	475	—	18	17	—	2	—	17	106	75	56	37	50	38
3. CHIPPENHAM	14,884	114	1,801	2,058	55	50	23	2,151	8,500	9,606	4,123	4,686	4,377	4,920
Chippenham Within	284	19	781	782	46	12	3	827	3,706	3,655	1,771	1,753	1,935	1,902
Chippenham Without[p]	6,202	28	325	390	2	9	8	399	1,666	1,948	839	965	827	983
Hardenhuish‡...	487	—	29	98	—	1	—	100	128	532	54	279	74	253
Lacock[q]	3,734	40	266	267	3	13	2	278	1,179	1,159	579	554	600	605
Langley Burrell Within‡[r]	77	—	201	319	2	11	10	345	912	1,419	419	692	493	727
Langley Burrell Without	1,814	9	104	112	—	—	—	112	524	496	249	238	275	258
Pewsham[s] ...	2,286	18	92	90	2	4	—	90	385	397	212	205	173	192

* A considerable proportion of the population of Brokenborough Civil Parish was enumerated in the Malmesbury Union Workhouse, *see* Table 17.

† The increase of population in Hullavington Civil Parish is mainly attributed to the presence of workmen engaged in the construction of a new branch railway line.

‡ The increase of population in Hardenhuish and Langley Burrell Within Civil Parishes is mainly attributed to the opening of large signal works.

[a] Including Grittenham, and The Common.
[b] Including Perry Green.
[c] Including Chedglow, Chelworth, and Eastcourt.
[d] Including Dauntsey Green.
[e] Including Cloatley End.
[f] Including Minety Lower Moor, and Sawyer's Hill.
[g] Including Bremiham.
[h] Including Burton Hill, Corston, Milbourn, and Rodbourne.
[i] Including Great Sherston, Sherston Parva or Pinkney, and Willesley.
[j] Including Burton, Nettleton Green, and Nettleton Scrub.
[k] Including Upper Wraxall.
[l] Including West Yatton.
[m] Including Alcombe, Ashley, Box Hill, Ditteridge, Kingsdown, and Middlehill.
[n] Including Thickwood.
[o] Including Chapel Knapp, Corsham Side, Easton, Elley Green, Gastard, Lower Pickwick, Moor Green, Neston, The Ridge, and Westrop.
[p] Including Allington, Frogwell, Lowden, and Tytherton Lucas.
[q] Including Bewley Common, Bowden Hill, Notton, and Reybridge.
[r] Including Landsend.
[s] Including part of Derry Hill.

COUNTY OF **WILTS**—*continued.*

TABLE 12.—REGISTRATION COUNTY, DISTRICTS, and SUB-DISTRICTS, with their constituent CIVIL PARISHES.—AREA; HOUSES and POPULATION 1891 and 1901, and SEPARATE OCCUPIERS 1901—*continued.*

REGISTRATION DISTRICTS and SUB-DISTRICTS and Civil Parishes.	AREA in Statute Acres. Land and Inland Water.	AREA in Statute Acres. Inland Water only.	HOUSES. Inhabited. 1891.	HOUSES. Inhabited. 1901.	HOUSES. Uninhabited. In Occupation. 1901.	HOUSES. Uninhabited. Not in Occupation. 1901.	HOUSES. Building. 1901.	Families or Separate Occupiers. 1901.	POPULATION. Persons. 1891.	POPULATION. Persons. 1901.	POPULATION. Males. 1891.	POPULATION. Males. 1901.	POPULATION. Females. 1891.	POPULATION. Females. 1901.
244. CHIPPENHAM—*cont.*														
4. CHRISTIAN MALFORD	12,295	55	579	581	8	27	—	591	2,550	2,572	1,271	1,271	1,279	1,301
Christian Malford [a]	2,761	24	131	134	1	8	—	134	586	601	289	284	297	317
Draycot Cerne...	1,015	4	31	30	1	—	—	36	147	143	74	71	73	72
Kellaways [b] ...	333	8	7	8	—	—	—	8	39	46	20	21	19	25
Kington Langley	1,572	—	114	114	—	6	—	117	529	510	257	252	272	258
Kington St. Michael	2,436	1	105	101	4	5	—	102	438	447	225	236	213	211
Seagry [c]	1,083	10	41	47	1	2	—	47	202	201	105	92	97	109
Stanton St. Quintin [d]	1,807	—	63	61	1	3	—	61	255	268	128	136	127	132
Sutton Benger...	1,288	8	87	86	—	3	—	86	354	356	173	179	181	177
245. CALNE... ...	29,324	105	1,935	1,940	33	77	5	1,965	8,509	8,071	4,128	3,958	4,381	4,113
1. CALNE	29,324	105	1,935	1,940	33	77	5	1,965	8,509	8,071	4,128	3,958	4,381	4,113
Bremhill [e] ...	5,912	37	251	238	1	16	—	239	1,090	965	528	486	562	479
Calne Within [f]	356	6	751	812	24	16	5	823	3,495	3,457	1,671	1,625	1,824	1,832
Calne Without [g]	9,894	61	467	452	7	20	—	455	2,023	1,887	952	926	1,071	961
Cherhill	1,904	—	69	66	—	1	—	69	277	259	142	129	135	130
Compton Bassett	2,576	1	76	75	—	6	—	78	350	317	175	164	175	153
Heddington [h] ...	1,697	—	81	75	—	1	—	75	316	299	163	159	153	140
Hilmarton [i] ...	5,311	—	202	190	1	12	—	193	810	758	421	391	389	367
Yatesbury [j] ...	1,674	—	38	32	—	5	—	33	148	129	76	78	72	51
246. MARLBOROUGH	44,393	61	1,780	1,754	36	123	1	1,782	8,506	8,458	4,165	4,415	4,341	4,043
1. MARLBOROUGH	44,393	61	1,780	1,754	36	123	1	1,782	8,506	8,458	4,165	4,415	4,341	4,043
Avebury [k] ...	4,690	2	151	140	—	15	—	142	674	588	343	311	331	277
Berwick Bassett	1,391	1	31	23	1	3	—	24	165	108	89	63	76	45
Broad Hinton [l] ...	3,114	2	81	76	—	10	—	77	372	347	196	179	176	168
East Kennett ...	788	2	16	16	—	2	—	17	70	60	34	30	36	30
Fyfield	1,555	3	47	42	1	6	—	42	199	178	94	91	105	87
Marlborough:—														
St. Mary ...	117	1	369	369	6	11	—	379	1,695	1,664	816	816	879	848
St. Peter and St. Paul	81	1	249	254	19	7	—	260	1,317	1,382	584	712	733	670
Mildenhall * ...	4,177	16	104	93	3	10	—	95	464	422	235	207	229	215
NorthSavernake*	2,316	—	20	21	—	1	—	21	93	85	47	48	46	37
Ogbourne St. Andrew [m]	5,387	—	89	88	3	9	—	88	386	414	201	214	185	200
Ogbourne St. George [n]	3,571	3	110	110	1	11	1	110	461	465	235	230	226	235
Preshute * [o] ...	5,358	19	234	253	—	17	—	257	1,311	1,622	637	953	674	669
South Savernake with Brimslade and Cadley	3,531	7	49	47	—	2	—	47	212	202	102	100	110	102
West Overton [p]	4,248	4	130	124	1	13	—	125	606	500	306	245	300	255
Winterbourne Bassett	2,190	—	54	54	—	2	—	54	271	239	129	117	142	122
Winterbourne Monkton	1,879	—	46	44	1	4	—	44	210	182	117	99	93	83

* By Local Government Board Order, No. P. 1,673, which was confirmed by Local Government Board Provisional Orders Confirmation (No. 6) Act, 1901, and came into operation on 9th November, 1901, the new Civil Parishes of Preshute Within and Preshute Without were created out of part of Preshute Civil Parish, the Civil Parish of Preshute Within being added to Marlborough Municipal Borough. The remaining part of Preshute Civil Parish was added partly to Mildenhall and partly to North Savernake Civil Parishes. The figures, at the date of the Census, for the Civil Parishes affected by these changes, were as follows:—

Mildenhall ...	—	—	—	94	3	10	—	96	—	429	—	210	—	219
North Savernake	—	—	—	26	—	1	—	26	—	130	—	64	—	66
Preshute Within	—	—	—	139	—	8	—	143	—	841	—	475	—	366
Preshute Without	—	—	—	108	—	9	—	108	—	729	—	459	—	270

[a] Including Upper Town.
[b] Including Tytherton Kellaways.
[c] Including Upper Seagry.
[d] Including Lower Stanton St. Quintin.
[e] Including Avon, Bremhill Wick, Charlcutt, East Tytherton, Foxham, Spirthill, and West End.
[f] Including part of Quemerford.
[g] Including Blackland, Bowood, Calne Marsh, Calstone Wellington, Mile Elm, Rumsey, Stockley, Studley, and parts of Derry Hill and Quemerford.
[h] Including Heddington Wick.
[i] Including Clevancy, Goatacre, and Highway.
[j] Including Town's End.
[k] Including Avebury Trusloe, Beckhampton, and West Kennett.
[l] Including Uffcott.
[m] Including Ogbourne Maizey and Rockley.
[n] Including Southend.
[o] Including Clatford, Manton, and St. Margarets.
[p] Including Dean, and Lockeridge.

COUNTY OF **WILTS**—*continued.*

TABLE 12.—REGISTRATION COUNTY, DISTRICTS, and SUB-DISTRICTS, with their constituent CIVIL PARISHES.—AREA; HOUSES and POPULATION 1891 and 1901, and SEPARATE OCCUPIERS 1901—*continued.*

REGISTRATION DISTRICTS and SUB-DISTRICTS and Civil Parishes.	AREA in Statute Acres. Land and Inland Water.	AREA in Statute Acres. Inland Water only.	HOUSES. Inhabited. 1891.	HOUSES. Inhabited. 1901.	HOUSES. Uninhabited. In Occupation. 1901.	HOUSES. Uninhabited. Not in Occupation. 1901.	HOUSES. Building. 1901.	Families or Separate Occupiers. 1901.	POPULATION. Persons. 1891.	POPULATION. Persons. 1901.	POPULATION. Males. 1891.	POPULATION. Males. 1901.	POPULATION. Females. 1891.	POPULATION. Females. 1901.
247. **DEVIZES** ...	62,762	111	4,283	4,234	139	190	3	4,265	19,744	19,602	9,738	9,601	10,006	10,001
1. DEVIZES ...	30,133	86	2,652	2,681	92	111	2	2,697	13,015	13,243	6,373	6,428	6,642	6,815
All Cannings ...	3,354	9	121	113	—	5	—	113	509	526	253	268	256	258
Allington ...	1,195	2	27	22	1	4	—	22	96	80	56	40	40	40
Alton Barnes ...	608	1	29	29	—	1	—	31	143	131	79	66	64	65
Bishop's Cannings [a]	8,873	17	207	189	2	17	1	190	894	762	463	390	431	372
Bromham [b] ...	3,519	1	280	261	5	17	—	261	1,137	1,136	579	564	558	572
Chittoe	1,309	4	42	46	1	4	—	47	226	222	108	102	118	120
Devizes:—														
St. James [c]	165	6	374	386	8	4	—	389	1,850	1,825	926	939	924	886
St. John the Baptist	643	—	385	419	31	10	1	422	1,866	2,058	833	935	1,033	1,123
St. Mary the Virgin	34	—	556	545	22	16	—	550	2,392	2,277	1,157	1,076	1,235	1,201
Etchilhampton...	935	4	46	43	2	5	—	43	172	178	88	97	84	81
Poulshot [d] ...	1,531	2	69	66	7	4	—	66	315	309	169	157	146	152
Roundway [*] [e] ...	2,498	8	159	192	3	8	—	189	1,783	2,085	870	983	913	1,102
Rowde	2,605	24	191	196	2	12	—	196	877	878	426	433	451	445
Rowde Within [f]	64	2	70	81	4	1	—	84	318	372	145	171	173	201
Stanton St. Bernard	2,013	6	58	57	1	2	—	58	273	242	138	127	135	115
Stert	757	—	38	36	—	1	—	36	164	162	83	80	81	82
2. LAVINGTON ...	32,629	25	1,631	1,553	47	79	1	1,568	6,729	6,359	3,365	3,173	3,364	3,186
Beechingstoke...	891	—	37	38	2	—	—	38	161	156	83	73	78	83
Chirton [g]... ...	1,926	—	76	64	1	10	—	67	314	261	156	127	158	134
Earl Stoke ...	2,054	13	63	54	1	7	—	54	260	229	125	117	135	112
Easterton ...	1,653	—	85	85	4	6	—	89	363	370	180	184	183	186
Great Cheverell	1,846	1	90	86	—	3	—	86	370	376	182	184	188	192
Little Cheverell	1,025	1	47	43	3	3	—	43	195	181	102	100	93	81
Marden	1,286	—	40	37	—	—	—	37	188	152	94	74	94	78
Market Lavington	3,806	2	254	241	8	14	1	243	1,043	978	495	464	548	514
Marston	906	—	39	32	2	1	—	33	173	139	92	74	81	65
Patney	884	—	25	27	—	2	—	28	106	127	57	58	49	69
Potterne [h] ...	3,186	3	285	282	12	13	—	282	1,185	1,150	577	561	608	589
Urchfont [i] ...	6,285	1	250	232	2	12	—	232	980	895	512	463	468	432
West Lavington [j]	5,909	3	269	258	8	5	—	262	1,088	1,027	567	543	521	484
Worton	972	1	71	74	4	3	—	74	303	318	143	151	160	167
248. **MELKSHAM**+	16,379	119	4,207	4,408	165	238	39	4,499	18,604	18,416	8,605	8,499	9,999	9,917
1. MELKSHAM ...	12,744	97	1,277	1,387	32	53	9	1,408	5,653	6,022	2,742	2,880	2,911	3,142
Melksham Within	476	11	492	579	18	8	7	591	2,078	2,450	962	1,133	1,116	1,317
Melksham Without [k]	7,930	46	493	518	8	24	2	528	2,206	2,238	1,114	1,106	1,092	1,132
Land (*part of*) common to the Parishes of Melksham Without and Broughton Gifford	15	1	—	—	—	—	—	—	—	—	—	—	—	—
Seend [l]	2,759	21	227	227	6	11	—	226	929	897	434	416	495	481
Semington † [m] ...	1,564	18	65	63	—	10	—	63	440	437	232	225	208	212
2. TROWBRIDGE+	3,635	22	2,930	3,021	133	185	30	3,091	12,951	12,394	5,863	5,619	7,088	6,775
Hilperton [n] ...	1,075	5	167	167	3	13	1	170	721	714	340	334	381	380
Staverton ...	434	13	41	37	1	3	3	38	184	154	75	73	109	81
Trowbridge [o]...	2,126	4	2,722	2,817	129	169	26	2,883	12,046	11,526	5,448	5,212	6,598	6,314

* A considerable proportion of the population of Roundway Civil Parish was enumerated in Le Marchant Barracks, *see* Table 16, and in the Wilts County Lunatic Asylum, *see* Table 17.

† A considerable proportion of the population of Semington Civil Parish was enumerated in the Trowbridge and Melksham Union Workhouse, *see* Table 17.

[a] Including Bourton, Coate, and Horton.
[b] Including Horsepool, Nether Street, St. Edith's Marsh, and Westbrook.
[c] Including South Broom.
[d] Including Poulshot Green.
[e] Including Wick Green.
[f] Including Dunkirk.
[g] Including Conock.
[h] Including Potterne Wick.
[i] Including Eastcott, Townsend, and Wedhampton.
[j] Including Littleton Pannel.
[k] Including Beanacre, Melksham Forest, Shaw, and Whitley.
[l] Including Seend Cleeve, Seend Row, and Sells Green.
[m] Including Little Marsh, Littleton, and Whaddon.
[n] Including part of Hilperton Marsh.
[o] Including Longfield, Lower Studley, Northfield, Upper Studley, and part of Hilperton Marsh.

COUNTY OF **WILTS**—*continued.*

TABLE 12.—REGISTRATION COUNTY, DISTRICTS, and SUB-DISTRICTS, with their constituent CIVIL PARISHES.—AREA; HOUSES and POPULATION 1891 and 1901, and SEPARATE OCCUPIERS 1901—*continued.*

REGISTRATION DISTRICTS and SUB-DISTRICTS and Civil Parishes.	AREA in Statute Acres.		HOUSES.					Families or Separate Occupiers.	POPULATION.					
	Land and Inland Water.	Inland Water only.	Inhabited.	Inhabited.	Uninhabited. In Occupation.	Uninhabited. Not in Occupation.	Building.		Persons.		Males.		Females.	
			1891.	1901.				1901.	1891.	1901.	1891.	1901.	1891.	1901.
249. BRADFORD ON AVON	18,688	135	2,303	2,253	92	215	21	2,276	10,351	9,585	4,799	4,483	5,552	5,102
1. BRADFORD SOUTH EASTERN	12,660	97	1,451	1,507	25	104	14	1,520	6,689	6,505	3,084	3,035	3,605	3,470
Atworth [a] ...	2,756	1	166	170	4	4	—	171	767	768	380	393	387	375
Bradford on Avon, *part of* [b]	1,458	26	613	663	16	50	4	672	2,643	2,699	1,151	1,218	1,492	1,481
Bradford Without [c]	2,710	22	72	63	—	11	—	63	349	276	159	134	190	142
Broughton Gifford [d]	1,629	13	145	150	2	10	2	151	667	649	346	325	321	324
Land (*part of*) common to the Parishes of Broughton Gifford and Melksham Without	14	—	—	—	—	—	—	—	—	—	—	—	—	—
Holt	1,314	6	215	224	1	12	7	225	907	915	423	409	484	506
Limpley Stoke	558	12	83	85	—	3	1	85	514	414	193	174	321	240
Westwood [e] ...	832	9	92	95	1	7	—	95	510	507	286	255	254	252
Winkfield [f] ...	1,389	8	65	57	1	7	—	58	302	277	146	127	156	150
2. BRADFORD NORTH WESTERN	6,028	38	852	746	67	111	7	756	3,662	3,080	1,715	1,448	1,947	1,632
Bradford on Avon, *part of* [g]	532	6	537	456	62	80	1	459	2,300	1,815	1,048	840	1,252	975
Monkton Farleigh	1,860	—	81	77	2	3	1	78	388	324	198	154	190	170
South Wraxall [h]	1,694	—	78	67	2	10	4	67	337	305	181	142	156	163
Winsley [i] ...	1,942	32	156	146	1	18	1	152	637	636	288	312	349	324
250. WESTBURY+	31,534	40	2,436	2,404	56	130	6	2,426	10,127	9,704	4,899	4,669	5,228	5,035
1. BRADLEY + ..	12,810	20	853	819	24	60	—	826	3,544	3,280	1,689	1,593	1,855	1,687
Bulkington ...	974	—	47	43	1	3	—	44	172	177	80	84	92	93
Great Hinton...	676	—	41	33	5	7	—	33	183	152	89	81	94	71
Keevil	2,063	4	91	88	3	1	—	89	384	357	183	177	201	180
North Bradley [j]	1,768	2	216	219	3	7	—	220	809	818	388	387	421	431
Southwick [k] ..	2,473	7	234	214	3	28	—	218	1,028	871	484	420	544	451
Steeple Ashton [l]	2,831	—	160	158	6	8	—	158	666	650	321	327	345	323
West Ashton ...	2,025	7	64	64	3	6	—	64	302	255	144	117	158	138
2. WESTBURY ...	18,724	20	1,583	1,585	32	70	6	1,600	6,583	6,424	3,210	3,076	3,373	3,348
Bratton	3,696	2	148	148	2	4	1	149	610	560	319	294	291	266
Dilton Marsh [m]	3,087	2	302	322	9	22	—	325	1,218	1,282	604	634	614	648
East Coulston ...	876	1	22	17	2	—	—	18	103	87	49	48	54	39
Edington [n] ...	5,765	6	206	194	4	4	—	194	846	779	421	375	425	404
Heywood [o] ...	1,701	4	108	102	—	10	—	102	465	411	237	207	228	204
Westbury [p] ...	3,599	5	797	802	15	30	5	812	3,341	3,305	1,580	1,518	1,761	1,787
251. WARMINSTER	58,458	155	3,099	2,875	67	273	3	2,913	13,033	11,781	6,320	5,658	6,713	6,123
1. WARMINSTER	19,124	22	1,825	1,781	46	124	3	1,805	7,901	7,532	3,762	3,583	4,139	3,949
Bishopstrow ...	999	2	59	48	2	6	—	48	270	199	124	84	146	115
Corsley [q] ...	3,056	1	236	219	7	25	—	219	926	824	468	409	458	415
Norton Bavant	1,856	4	41	40	1	2	—	40	163	155	86	80	77	75
Sutton Veny [r]...	4,111	7	174	151	2	25	—	155	723	571	364	275	359	296
Upton Scudamore	2,538	—	62	59	—	4	—	59	256	236	121	121	135	115
Warminster [s]	6,564	8	1,253	1,264	34	62	3	1,284	5,563	5,517	2,599	2,614	2,964	2,933
Entire Civil Parish: Bradford on Avon ... (*see* 249: 1 and 2)	1,990	32	1,150	1,119	78	130	5	1,131	4,943	4,514	2,199	2,058	2,744	2,456

[a] Including Great and Little Chalfield.
[b] Including Bearfield, Maplecroft, South Leigh, and Woolley Green.
[c] Including Bradford Leigh, Trowle Common, and Widbrook.
[d] Including Broughton Common.
[e] Including Iford, and Lower and Upper Westwood.
[f] Including The Street, and Winkfield Common.
[g] Including Upper Bearfield.
[h] Including Lower and Upper Wraxall.
[i] Including Turleigh.
[j] Including Ireland, Woodmarsh, and Yarnbrook.
[k] Including Road Hill.
[l] Including Ashton Common.
[m] Including Stormore, and part of Chapmanslade.
[n] Including Tinhead, and West Coulston.
[o] Including Hawkridge.
[p] Including Eden Vale, and Westbury Leigh.
[q] Including Corsley Heath, Lower and Middle Whitbourne, Lye's Green, and part of Chapmanslade.
[r] Including parts of Crockerton Green and Tytherington,
[s] Including Bugley, and Sambourne.

COUNTY OF **WILTS**—*continued.*

TABLE 12.—REGISTRATION COUNTY, DISTRICTS, and SUB-DISTRICTS, with their constituent CIVIL PARISHES.—AREA; HOUSES and POPULATION 1891 and 1901, and SEPARATE OCCUPIERS 1901—*continued.*

REGISTRATION DISTRICTS and SUB-DISTRICTS and Civil Parishes.	AREA in Statute Acres. Land and Inland Water.	AREA in Statute Acres. Inland Water only.	HOUSES. Inhabited. 1891.	HOUSES. Inhabited. 1901.	HOUSES. Uninhabited. In Occupation. 1901.	HOUSES. Uninhabited. Not in Occupation. 1901.	HOUSES. Building. 1901.	Families or Separate Occupiers. 1901.	POPULATION. Persons. 1891.	POPULATION. Persons. 1901.	POPULATION. Males. 1891.	POPULATION. Males. 1901.	POPULATION. Females. 1891.	POPULATION. Females. 1901.
251. **WARMINSTER**—*cont.*														
2. LONGBRIDGE DEVERILL	11,295	90	479	396	8	73	—	409	1,815	1,493	882	722	933	771
Brixton Deverill	2,487	2	31	21	2	18	—	21	112	69	54	37	58	32
Hill Deverill ...	1,548	4	23	19	—	8	—	20	111	65	51	34	60	31
Horningsham [a]	3,449	37	221	190	4	20	—	194	862	742	426	367	436	375
Longbridge Deverill [b]	3,811	47	204	166	2	27	—	174	730	617	351	284	379	333
3. HEYTESBURY	28,039	43	795	698	13	76	—	699	3,317	2,756	1,676	1,353	1,641	1,403
Boyton [c] ...	3,944	5	76	67	4	6	—	67	291	229	142	106	149	123
Chitterne All Saints	4,449	1	103	87	2	13	—	87	428	319	221	164	207	155
Chitterne St. Mary	1,218	—	39	33	—	4	—	33	154	132	74	68	80	64
Codford St. Mary	2,129	7	71	74	—	3	—	74	322	277	162	143	160	134
Codford St. Peter	1,668	3	68	59	1	6	—	59	260	242	109	100	151	142
Heytesbury [d] ...	5,203	7	187	159	—	13	—	159	826	699	420	330	406	369
Imber	3,047	—	75	68	1	6	—	68	292	261	155	137	137	124
Knook	1,520	4	27	21	1	10	—	21	106	89	57	53	49	36
Sherrington ...	1,315	6	44	35	—	2	—	35	154	120	87	69	67	51
Stockton.. ...	2,122	3	53	53	2	4	—	53	251	220	126	104	125	116
Upton Lovell ...	1,424	7	52	42	2	9	—	43	233	168	123	79	110	89
252. **PEWSEY** ...	75,219	113	2,678	2,576	44	125	12	2,619	11,713	11,211	5,941	5,684	5,772	5,527
1. NETHERAVON	39,964	78	1,492	1,416	28	80	8	1,423	6,596	6,121	3,351	3,061	3,245	3,060
Alton Priors ...	1,909	1	42	40	—	4	—	40	178	217	91	116	87	101
Charlton... ...	1,734	—	30	31	1	—	—	31	141	132	75	71	66	61
Enford [e]	8,190	16	184	170	2	10	—	170	800	723	416	371	384	352
Fittleton [f] ...	3,213	4	75	73	—	7	—	73	328	273	180	142	148	131
Huish	738	—	23	22	—	3	—	22	115	113	62	60	53	53
Manningford Abbots	931	2	26	24	—	—	—	24	121	108	58	51	63	57
Manningford Bohun [g]	1,310	—	64	59	—	—	—	59	240	229	123	106	117	123
Manningford Bruce	1,113	2	56	55	1	1	1	55	250	237	128	129	122	108
Netheravon ...	3,536	8	110	100	1	14	—	100	505	440	258	239	247	201
North Newnton [h]	1,146	—	82	78	3	3	—	78	332	321	177	169	155	152
Pewsey [i]	4,784	11	379	373	14	14	3	383	1,781	1,722	874	805	907	917
Rushall	2,204	3	45	41	—	1	—	41	188	168	88	84	100	84
Upavon	3,352	7	109	109	2	2	—	106	471	456	237	235	234	221
Wilcot [j]	3,022	17	135	125	2	10	2	125	548	494	277	238	271	256
Wilsford ...	1,759	—	44	33	—	9	—	33	174	128	82	65	92	63
Woodborough...	1,023	7	88	83	2	2	—	83	424	360	225	180	199	180
2. COLLINGBOURNE	35,255	35	1,186	1,160	16	45	6	1,196	5,117	5,090	2,590	2,623	2,527	2,467
Burbage [k] ...	4,013	8	271	266	3	6	—	270	1,213	1,136	603	567	610	569
Chute [l]	3,256	1	94	93	1	7	1	94	388	410	187	205	201	205
Chute Forest [l]...	1,973	—	28	29	2	4	—	29	119	120	56	60	63	60
Collingbourne Ducis	3,431	4	80	86	2	1	—	82	344	344	180	180	164	164
Collingbourne Kingston [m]	7,400	5	161	155	2	3	—	170	739	744	402	403	337	341
Easton [n]	2,224	1	81	83	1	3	—	83	332	328	166	176	166	152
Everley [o] ...	3,286	1	68	66	1	5	—	67	344	309	179	158	165	151
Ludgershall ..	1,789	—	110	114	3	2	5	119	476	576	252	336	224	240
Milton Lilbourne	3,588	7	148	134	—	2	—	134	590	532	274	238	316	294
North Tedworth	3,095	2	56	53	—	5	—	56	241	259	123	134	118	125
Wootton Rivers	1,200	6	89	81	1	7	—	82	331	332	168	166	163	166

[a] Including Newbury, Pottle Street, and Scotland.
[b] Including Crockerton, Shear Cross, and part of Crockerton Green.
[c] Including Corton.
[d] Including part of Tytherington.
[e] Including East and West Chisenbury, and Fifield.
[f] Including Haxton.
[g] Including Bottlesford.
[h] Including Gores, and Hilcott.
[i] Including Southcott.
[j] Including Oare, and Wilcot Green.
[k] Including Savernake Forest, Steep Green, and Westcourt.
[l] Including part of Cadley.
[m] Including Aughton, Brunton, and Sunton.
[n] Including Easton Royal.
[o] Including Lower Everley.

COUNTY OF **WILTS**—*continued.*

TABLE 12.—REGISTRATION COUNTY, DISTRICTS, and SUB-DISTRICTS, with their constituent CIVIL PARISHES.—AREA; HOUSES and POPULATION 1891 and 1901, and SEPARATE OCCUPIERS 1901—*continued.*

REGISTRATION DISTRICTS and SUB-DISTRICTS and Civil Parishes.	AREA in Statute Acres. Land and Inland Water.	AREA in Statute Acres. Inland Water only.	HOUSES. Inhabited. 1891.	HOUSES. Inhabited. 1901.	HOUSES. Uninhabited. In Occupation. 1901.	HOUSES. Uninhabited. Not in Occupation. 1901.	HOUSES. Building. 1901.	Families or Separate Occupiers. 1901.	POPULATION. Persons. 1891.	POPULATION. Persons. 1901.	POPULATION. Males. 1891.	POPULATION. Males. 1901.	POPULATION. Females. 1891.	POPULATION. Females. 1901.
253. **AMESBURY**	63,453	184	1,566	1,668	27	240	52	1,700	6,878	8,268	3,502	4,944	3,376	3,324
1. ORCHESTON ...	18,651	11	467	460	10	39	2	466	1,887	1,875	969	961	918	914
Maddington ...	3,968	—	82	83	—	5	—	83	343	343	161	175	182	168
Orcheston St. George	2,260	—	41	41	2	4	—	43	181	184	85	101	96	83
Orcheston St. Mary	1,895	—	35	33	—	4	—	33	145	144	73	76	72	68
Rollestone ...	870	1	8	8	—	2	—	8	28	35	13	17	15	18
Shrewton ...	2,203	2	148	150	1	6	—	150	548	569	290	281	258	288
Tilshead	3,883	—	93	93	7	6	2	95	393	376	215	193	178	183
Winterbourne Stoke	3,572	8	60	52	—	12	—	54	249	224	132	118	117	106
2. AMESBURY ...	28,176	148	728	800	11	190	46	822	3,345	4,470	1,693	2,932	1,652	1,538
Amesbury [a] ...	5,936	41	220	222	4	9	3	235	981	1,143	481	636	500	507
Bulford *... ...	3,642	14	73	161	1	157	40	161	341	1,386	173	1,231	168	155
Durnford [b] ...	3,102	26	89	88	—	6	—	89	380	388	192	201	188	187
Durrington ...	2,702	10	90	89	1	—	—	92	393	427	212	237	181	190
Figheldean [c] ...	5,439	17	97	90	—	11	—	90	472	439	232	252	240	187
Milston [d]	2,265	6	25	21	1	3	—	21	154	121	79	68	75	53
Wilsford [e] ...	2,294	12	36	34	2	2	1	35	197	158	98	85	99	73
Woodford [f] ...	2,796	22	98	95	2	2	2	99	427	408	226	222	201	186
3. WINTERBOURNE	16,626	25	371	408	6	11	4	412	1,646	1,923	840	1,051	806	872
Allington ...	957	1	19	26	—	2	—	26	70	126	37	63	33	63
Boscombe [g] ...	1,688	2	24	24	3	1	—	24	113	107	61	56	52	51
Cholderton ...	1,695	—	34	38	—	1	—	38	175	215	84	118	91	97
Idmiston [h] ...	5,492	10	98	116	—	4	1	119	457	544	234	293	223	251
Newton Toney...	2,386	2	63	72	—	—	3	72	292	407	150	262	142	145
Winterbourne Dauntsey	1,187	2	40	37	1	—	—	37	136	150	70	70	66	80
Winterbourne Earls [i]	1,703	5	60	59	2	3	—	59	237	216	116	109	121	107
Winterbourne Gunner	1,518	3	33	36	—	—	—	37	166	158	88	80	78	78
254. **SALISBURY**	58,712	330	5,928	6,447	319	233	70	6,542	28,427	29,977	13,181	13,978	15,246	15,999
1. ALDERBURY ...	24,370	99	2,520	3,022	54	89	52	3,072	12,632	14,413	5,846	6,835	6,786	7,578
Alderbury [j] ...	2,265	23	153	150	2	5	—	151	678	650	339	314	339	336
Clarendon Park	4,432	22	46	46	2	2	3	47	244	228	125	114	119	114
East Grimstead	951	—	29	27	—	—	2	27	131	121	67	71	64	50
Fisherton Anger Within [k]	185	6	766	991	25	13	31	1,002	3,931	4,664	1,682	2,244	2,249	2,420
Fisherton Anger Without †	163	2	151	157	3	2	—	157	1,218	1,258	614	625	604	633
Laverstock [l] ...	1,625	5	80	79	1	5	2	79	420	424	204	194	216	230
Milford Within [m]	146	2	641	843	11	20	4	874	3,119	3,825	1,384	1,724	1,735	2,101
Milford Without [n]	1,244	14	172	258	—	9	7	259	870	1,284	399	555	471	729
Pitton and Farley	2,221	—	120	105	2	5	—	105	489	407	261	209	228	198
Stratford sub Castle	1,575	20	71	79	2	3	—	80	334	375	155	178	179	197
West Dean ...	2,818	5	47	38	—	6	—	41	197	177	101	95	96	82
West Grimstead	1,509	—	47	47	—	—	2	47	215	200	110	105	105	95
Winterslow [o] ...	5,236	—	197	202	6	19	1	203	786	800	405	407	381	393

* The increase of population in Bulford Civil Parish is mainly attributed to the construction of a Military Camp on which 435 persons were engaged at the time of the Census; in addition to these, the military population of the Camp numbered 608 persons, *see* Table 16. In the above Table, the "hutments" of which the Camp consists are reckoned as houses, viz., 93 inhabited, 155 uninhabited, not in occupation, and 40 building.

† A considerable proportion of the population of Fisherton Anger Without Civil Parish was enumerated in Fisherton House Lunatic Asylum, *see* Table 17.

[a] Including Countess, Little Amesbury, and Ratfyn.
[b] Including Netton, Netton Green, and Salterton.
[c] Including Ablington, and Alton.
[d] Including Brigmerston.
[e] Including Lake, and Normanton.
[f] Including Lower and Upper Woodford.
[g] Including East and West Boscombe.
[h] Including Gomeldon, and Porton.
[i] Including Hurdcott.
[j] Including Whaddon.
[k] Including part of the City of Salisbury.
[l] Including part of Winterbourne Ford.
[m] Including parts of Elm Grove and of the City of Salisbury.
[n] Including parts of Elm Grove and Winterbourne Ford.
[o] Including East, Middle, and West Winterslow, and The Common.

COUNTY OF **WILTS**—*continued.*

TABLE 12.—REGISTRATION COUNTY, DISTRICTS, and SUB-DISTRICTS, with their constituent CIVIL PARISHES.—AREA; HOUSES and POPULATION 1891 and 1901, and SEPARATE OCCUPIERS 1901—*continued.*

REGISTRATION DISTRICTS and SUB-DISTRICTS and Civil Parishes.	Area in Statute Acres. Land and Inland Water.	Area in Statute Acres. Inland Water only.	Houses. Inhabited. 1891.	Houses. Inhabited. 1901.	Houses. Uninhabited. In Occupation. 1901.	Houses. Uninhabited. Not in Occupation. 1901.	Houses. Building. 1901.	Families or Separate Occupiers. 1901.	Population. Persons. 1891.	Population. Persons. 1901.	Population. Males. 1891.	Population. Males. 1901.	Population. Females. 1891.	Population. Females. 1901.
254. SALISBURY —*cont.*														
2. DOWNTON ...	29,713	127	1,386	1,389	34	70	8	1,407	6,140	5,769	3,079	2,841	3,061	2,928
Coombe Bissett	2,397	5	82	75	1	2	2	75	327	299	166	152	161	147
Downton [a] ...	4,890	53	437	445	13	18	3	460	1,827	1,786	909	859	918	927
Homington ...	1,270	5	42	40	1	5	—	40	220	186	115	90	105	96
Landford [b] ...	2,755	3	67	83	5	1	—	86	302	358	136	176	166	182
No Man's Land	14	—	34	30	1	3	—	30	155	125	80	65	75	60
Nunton and Bodenham	1,214	3	66	68	3	3	1	68	324	279	161	142	163	137
Odstock	1,295	4	34	31	1	2	—	31	177	158	94	84	83	74
Redlynch [c] ...	5,451	6	295	310	2	6	2	310	1,297	1,279	650	639	647	640
Standlynch with Charlton All Saints	3,172	41	80	89	—	3	—	89	393	387	200	191	193	196
Stratford Toney	1,181	2	25	19	1	4	—	19	115	89	63	44	52	45
Whiteparish [d] ...	6,074	5	224	199	6	23	—	199	1,003	823	505	399	498	424
3. SALISBURY ...	4,629	104	2,022	2,036	231	74	10	2,063	9,655	9,795	4,256	4,302	5,399	5,493
Britford	2,809	64	85	83	—	1	2	83	382	379	193	203	189	176
East Harnham *	372	10	68	74	1	4	—	72	536	517	276	251	260	266
Salisbury (or New Sarum):-														
St. Edmund	61	—	842	809	108	46	4	814	3,649	3,443	1,676	1,570	1,973	1,873
St. Martin ...	41	—	504	558	28	10	—	558	2,421	2,776	1,122	1,281	1,299	1,495
St. Thomas	36	1	362	325	91	10	3	344	1,729	1,599	665	616	1,064	983
The Close of the Canons of the Cathedral Church	131	8	107	126	2	2	1	131	684	810	197	250	487	560
West Harnham	1,179	21	54	61	1	1	—	61	254	271	127	131	127	140
255. WILTON ...	56,205	245	2,219	2,233	32	98	—	2,255	9,894	9,670	5,001	4,836	4,893	4,834
1. WILTON + ...	24,089	176	1,285	1,363	23	36	—	1,379	5,782	5,951	2,875	2,916	2,907	3,035
Bemerton [e] ...	1,794	39	223	282	3	11	—	285	1,014	1,224	505	581	509	643
Berwick St. James	2,497	5	44	39	2	—	—	39	191	176	106	90	85	86
Fisherton Delamere [f]	2,834	7	56	54	1	7	—	51	291	253	151	137	140	116
Great Wishford	1,679	15	81	70	1	1	—	71	335	283	165	139	170	144
Little Langford	1,020	5	15	15	—	—	—	15	62	68	33	35	29	33
Netherhampton	778	1	33	32	—	1	—	32	163	146	86	71	77	75
South Newton Without [g]	3,122	23	84	83	3	3	—	86	475	454	250	244	225	210
Stapleford [h] ...	2,118	13	58	56	2	3	—	62	250	247	129	133	121	114
Steeple Langford [i]	4,018	30	112	111	2	—	—	113	467	486	249	246	218	240
Wilton [j] ...	1,915	29	480	518	7	8	—	522	2,120	2,203	988	1,031	1,132	1,172
Wylye [k]	2,314	9	99	103	2	2	—	103	414	411	213	209	201	202
2. BISHOPSTONE +	32,116	69	934	870	6	62	—	876	4,112	3,719	2,126	1,920	1,986	1,799
Barford St. Martin	2,699	14	114	106	2	11	—	106	514	471	260	244	254	227
Baverstock ...	836	2	17	13	—	4	—	13	64	56	33	26	31	30
Bishopstone [l] ...	4,649	8	141	129	2	5	—	129	625	526	333	273	292	253
Bower Chalk [m] ...	3,260	—	101	99	—	8	—	99	461	418	243	234	218	184
Broad Chalk [n] ...	6,966	8	150	145	2	4	—	146	661	629	333	317	328	312
Burcombe Without [o]	1,835	11	59	58	—	4	—	59	249	264	125	130	124	134
Compton Chamberlayne	1,878	14	62	55	1	3	—	56	272	249	146	138	126	111
Dinton	2,567	7	97	96	—	6	—	98	413	401	202	189	211	212
Ebbesborne Wake [p]	3,754	—	66	59	2	5	—	59	287	230	160	127	127	103
Fovant	2,203	5	116	99	—	12	—	100	506	415	254	205	252	210
Grovely Wood	1,469	—	11	11	—	—	—	11	60	60	37	37	23	23

* A considerable proportion of the population of East Harnham Civil Parish was enumerated in the Salisbury Union Workhouse, see Table 17.

[a] Including Long Close, Morgan's Vale, Wick, and Woodfalls.
[b] Including North Common.
[c] Including Bohemia, Hamptworth, Lover, and Tinney's Firs.
[d] Including Cowesfield Green, and Newton.
[e] Including Quidhampton, and part of Fugglestone St. Peter.
[f] Including Bapton.
[g] Including Stoford, and part of Fugglestone St. Peter.
[h] Including Over Street.
[i] Including Bathampton, and Hanging Langford.
[j] Including Ditchampton, and part of Fugglestone St. Peter.
[k] Including Deptford.
[l] Including Croucheston.
[m] Including Woodminton.
[n] Including Stoke Farthing.
[o] Including Ugford.
[p] Including Fifield Bavant, and West End.

COUNTY OF **WILTS**—*continued.*

TABLE 12.—REGISTRATION COUNTY, DISTRICTS, and SUB-DISTRICTS, with their constituent CIVIL PARISHES.—AREA; HOUSES and POPULATION 1891 and 1901, and SEPARATE OCCUPIERS 1901—*continued.*

REGISTRATION DISTRICTS and SUB-DISTRICTS and Civil Parishes.	AREA in Statute Acres.		HOUSES.					Families or Separate Occupiers.	POPULATION.					
	Land and Inland Water.	Inland Water only.	Inhabited.	Inhabited.	Uninhabited. In Occupation.	Uninhabited. Not in Occupation.	Building.		PERSONS.		Males.		Females.	
			1891.	1901.				1901.	1891.	1901.	1891.	1901.	1891.	1901.
256. TISBURY ...	43,562	106	1,956	1,845	41	147	4	1,867	8,597	7,714	4,300	3,813	4,297	3,901
1. DONHEAD ...	20,017	37	804	738	11	73	1	738	3,408	3,053	1,696	1,531	1,712	1,522
Alvediston ...	2,534	2	46	41	1	4	—	41	195	165	104	85	91	80
Berwick St. John	4,569	1	100	91	3	10	—	91	428	352	214	199	214	153
Donhead St. Andrew [a]	2,848	20	157	144	—	17	—	144	688	599	337	297	351	302
Donhead St. Mary [b]	5,227	9	287	262	5	20	1	262	1,207	1,121	619	550	588	571
Semley	2,985	5	150	145	2	10	—	145	643	620	304	305	339	315
Tollard Royal ...	1,854	—	64	55	—	12	—	55	247	196	118	95	129	101
2. TISBURY ...	11,594	52	690	675	16	37	2	697	3,140	2,947	1,575	1,441	1,565	1,506
Ansty	1,382	3	55	53	—	4	—	56	247	217	129	118	118	99
East Tisbury [c] ...	2,718	29	199	186	3	9	1	192	869	769	427	340	442	429
Sutton Mandeville	1,326	3	46	48	1	2	—	49	204	204	111	112	93	92
Swallowcliffe ...	1,350	—	60	55	1	7	—	56	247	238	130	116	117	122
Wardour ...	2,015	4	180	183	6	6	—	189	861	824	414	383	447	441
West Tisbury [d]	2,803	13	150	150	5	9	1	155	712	695	364	372	348	323
3. HINDON	11,951	17	462	432	14	37	1	432	2,049	1,714	1,029	841	1,020	873
Berwick St. Leonard	1,144	—	13	15	—	1	—	15	61	54	31	33	30	21
Chicklade ...	1,085	—	14	13	1	1	—	13	59	50	28	20	31	30
Chilmark [e] ...	3,210	—	107	97	—	5	—	97	487	411	236	208	251	203
Fonthill Bishop	1,797	3	35	32	—	5	1	32	165	141	80	70	85	71
Fonthill Gifford	2,004	8	89	85	1	2	—	85	427	357	226	180	201	177
Hindon	228	—	120	113	5	8	—	113	495	413	250	197	245	216
Teffont Evias ...	749	6	30	27	4	5	—	27	123	96	58	39	65	57
Teffont Magna	1,734	—	54	50	3	10	—	50	232	192	120	94	112	98
257. MERE + ...	32,309	65	1,357	1,258	23	92	8	1,271	5,762	5,210	2,722	2,484	3,040	2,726
1. MERE + ...	32,309	65	1,357	1,258	23	92	8	1,271	5,762	5,210	2,722	2,484	3,040	2,726
East Knoyle [f] ...	5,926	3	215	204	3	11	4	205	956	814	473	389	483	425
Kilmington [g] ...	2,876	1	101	92	2	7	2	92	369	327	179	156	190	171
Kingston Deverill	2,738	3	56	50	1	5	—	50	234	176	108	82	126	94
Maiden Bradley	4,609	5	131	129	—	2	—	129	606	584	296	298	310	286
Mere [h]	6,059	4	529	473	9	40	2	479	2,279	1,977	1,039	927	1,240	1,050
Monkton Deverill	1,813	1	27	25	1	5	—	25	104	108	51	53	53	55
Sedghill	1,185	—	38	35	—	4	—	36	176	154	80	72	96	82
Stourton [i] ...	3,496	45	111	113	3	4	—	115	410	470	198	223	212	247
West Knoyle ...	2,016	1	34	33	2	2	—	35	158	160	82	78	76	82
Zeals [j]	1,591	2	115	104	2	12	—	105	470	440	216	206	254	234

[a] Including West End.
[b] Including Birdbush, Charlton, Ludwell, and Wincombe.
[c] Including Lower and Upper Chicksgrove.
[d] Including East Hatch, Newtown, and Tuckingmill.
[e] Including Mooray, and Ridge.
[f] Including Pertwood, Turnpike Road, and Upton.
[g] Including Kilmington Common, Kilmington Street, and Norton Ferris.
[h] Including Barrow Street, Burton, and The Causeway.
[i] Including Gasper.
[j] Including Upper Zeals, and Wolverton.

NOTE.—For particulars of Parishes in the Administrative County of Wilts, but included in other Registration Counties, see Supplemental Table 12A on next page.

COUNTY OF **WILTS**—*continued.*

TABLE 12A.—The following PARISHES, although in the ADMINISTRATIVE COUNTY of WILTS, are not included in the REGISTRATION COUNTY, and therefore do not appear in the foregoing Table (see Table 2).

CIVIL PARISH.	Number of Registration District and Sub-District.	AREA in Statute Acres.		HOUSES.					Families or Separate Occupiers.	POPULATION.					
		Land and Inland Water.	Inland Water only.	Inhabited.	Inhabited.	Uninhabited.		Building.		PERSONS.		Males.		Females.	
						In Occupation.	Not in Occupation.								
				1891.	1901.				1901.	1891.	1901.	1891.	1901.	1891.	1901.
In the REGISTRATION COUNTY of BERKS.															
Aldbourne	113 : 3	8,490	1	319	278	6	41	1	278	1,319	1,117	661	580	658	537
Baydon	113 : 3	2,485	—	63	60	—	7	—	60	263	232	126	123	137	109
Buttermere	113 : 1	1,502	—	26	25	1	2	—	25	138	130	79	73	59	57
Chilton Foliat	113 : 2	2,202	25	101	98	1	2	3	98	426	409	235	204	191	205
Froxfield	113 : 2	2,292	5	103	91	5	38	—	91	390	326	165	149	225	177
Grafton	113 : 2	5,927	20	169	163	4	6	1	163	713	663	371	354	342	309
Great Bedwyn	113 : 2	4,007	12	208	206	6	4	—	208	914	877	446	418	468	459
Ham...	113 : 1	1,652	—	48	49	—	2	—	49	241	217	116	111	125	106
Little Bedwyn	113 : 2	4,313	9	114	109	2	8	—	109	487	456	245	233	242	223
Ramsbury	113 : 2	9,873	68	498	452	8	47	—	454	2,164	1,779	1,096	891	1,068	888
Shalbourne	113 : 1	5,564	3	177	174	4	13	—	174	734	698	380	336	354	362
Tidcombe	113 : 2	3,277	—	51	42	3	19	—	42	234	190	118	99	116	91
In the REGISTRATION COUNTY of GLOUCESTER.															
Ashley	330 : 2	952	—	20	18	1	1	—	19	80	63	36	29	44	34
Long Newnton	330 : 2	2,319	11	62	59	—	4	—	61	323	293	152	132	171	161

TABLE 13.—EXISTING DETACHED PARTS of CIVIL PARISHES in the REGISTRATION COUNTY.—AREA; POPULATION 1901.

Number of DISTRICT and SUB-DISTRICT.	Name of PARISH to which DETACHED PART belongs.	Names of PARISHES surrounding the DETACHED PART.	AREA in Statute Acres.	POPULATION 1901.
241 : 1	Hannington	Castle Eaton, and Kempsford	5·2	—
242 : 1	Lydiard Tregoze	Wroughton, and Broad Hinton	18·8	—
243 : 2	Malmesbury St. Paul Within ...	Westport St. Mary Within, The Abbey, and Malmesbury St. Paul Without	·9	—
244 : 3	Chippenham Without	Chippenham Within, Langley Burrell Within, Langley Burrell Without, Kellaways, Bremhill, Calne Without, and Pewsham	2,581·9	425
254 : 1	Winterslow	West Dean, and West Tytherley	151·0	—

COUNTY OF **WILTS**—*continued.*

TABLE 14.—CHANGES in the BOUNDARIES of CIVIL PARISHES in the REGISTRATION COUNTY effected by the LOCAL GOVERNMENT ACTS of 1888 and 1894, and by LOCAL ACTS since 1891.—INHABITED HOUSES and POPULATION, 1901.

No. of Registration District.	NAME OF REGISTRATION DISTRICT.	No. of Sub-District.	Name of Sub-district.	Description of Change.	1901. Inhabited Houses.	1901. Population.	Authority and date of change.
241	Swindon ...	2	Swindon ...	Extending Swindon Civil Parish to include parts of the following Civil Parishes :—			L.G.B. Order, 25,937 (30th September, 1890).
				Rodbourne Cheney	424	2,180	
				Stratton St. Margaret ...	912	4,466	
,,	,, ...	1	Highworth ...	Creating South Marston Civil Parish out of part of Highworth Civil Parish.	87	348	L.G.B. Order, 31,889 (appointed day, 1894).
,,	,, ...	2	Swindon ...	Extending Chisledon Civil Parish to include Draycot Foliat Civil Parish.	11	56	L.G.B. Order, 31,776 (appointed day, 1894).
242	Cricklade ...	2	Cricklade ...	Extending Latton Civil Parish to include Eisey Civil Parish.	31	130	L.G.B. Order, 34,400 (1st October, 1896).
,,	,, ...	,,	,, ...	Uniting as Cricklade Civil Parish the following Civil Parishes :—			L.G.B. Order, 39,263 (1st April, 1899).
				St. Mary	79	328	
				St. Sampson	278	1,189	
243	Malmesbury...	2	Malmesbury Western	Creating Brokenborough Within Civil Parish out of the part of Brokenborough Civil Parish in Malmesbury Municipal Borough.	17	65	L.G.B. Order, 31,683 (30th September, 1894).
,,	,, ...	,,	,, ...	Creating Malmesbury St. Paul Within Civil Parish out of the part of Malmesbury St. Paul Civil Parish [a] in Malmesbury Municipal Borough.	293	1,181	
,,	,, ...	,,	,, ...	Creating Westport St. Mary Within Civil Parish out of the part of Westport St. Mary Civil Parish [b] in Malmesbury Municipal Borough.	353	1,502	
,,	,, ...	,,	,, ...	Creating Brokenborough Without Civil Parish [c] out of the Rural part of Brokenborough Civil Parish.	47	317	
,,	,, ...	,,	,, ...	Creating Malmesbury St. Paul Without Civil Parish out of the Rural part of Malmesbury St. Paul Civil Parish.[a]	174	725	
,,	,, ...	,,	,, ...	Creating Westport St. Mary Without Civil Parish out of the Rural part of Westport St. Mary Civil Parish.[b]	56	249	
,,	,, ...	,,	,, ...	Creating Sherston Civil Parish out of the following Civil Parishes :—			L.G.B. Order, 34,400 (1st October, 1896).
				Sherston Magna	291	1,231	
				Sherston Pinkney	30	128	
,,	,, ...	,,	,, ...	Extending Malmesbury St. Paul Without Civil Parish to include Westport St. Mary Without Civil Parish.[b]	56	249	
,,	,, ...	,,	,, ...	Extending Westport St. Mary Within Civil Parish to include Brokenborough Within Civil Parish.	17	65	L.G.B. Order, 35,447 (1st April, 1897).
244	Chippenham...	3	Chippenham...	Creating Chippenham Within Civil Parish out of the part of Chippenham Civil Parish [d] in Chippenham Municipal Borough.	782	3,655	L.G.B. Order, 31,682 (30th September, 1894).

[a] The entire former Civil Parish of Malmesbury St. Paul is now included in the Civil Parishes of Malmesbury St. Paul Within and Malmesbury St. Paul Without.

[b] The entire former Civil Parish of Westport St. Mary is now included in the Civil Parishes of Malmesbury St. Paul Without and Westport St. Mary Within.

[c] The Civil Parish of Brokenborough Without was renamed Brokenborough Civil Parish on 31st March, 1897, by Local Government Board Order, 35,447.

[d] The entire former Civil Parish of Chippenham is now included in the Civil Parishes of Chippenham Within, Chippenham Without, and Hardenhuish.

COUNTY OF **WILTS**—*continued.*

TABLE 14.—CHANGES in the BOUNDARIES of CIVIL PARISHES in the REGISTRATION COUNTY effected by the LOCAL GOVERNMENT ACTS of 1888 and 1894, and by LOCAL ACTS since 1891.—INHABITED HOUSES and POPULATION, 1901.—*continued.*

No. of Registration District.	NAME OF REGISTRATION DISTRICT.	No. of Sub-District.	Name of Sub-district.	Description of Change.	1901. Inhabited Houses.	1901. Population.	Authority and date of change.
244	Chippenham...	3	Chippenham...	Creating Chippenham Without Civil Parish out of the Rural part of Chippenham Civil Parish.[a]	394	1,962	L.G.B. Order, 31,682 (30th September, 1894).
,,	,, ...	,,	,, ...	Creating Langley Burrell Within Civil Parish out of the part of Langley Burrell Civil Parish[b] in Chippenham Municipal Borough.	319	1,419	
,,	,, ...	,,	,, ...	Creating Langley Burrell Without Civil Parish out of the Rural part of Langley Burrell Civil Parish.[b]	114	506	
,,	,, ...	4	Christian Malford	Creating Kellaways Civil Parish out of the following Civil Parishes :—			L.G.B. Order, 32,465 (1st April, 1895).
				Avon	2	17	
				Tytherton Kellaways ...	6	29	
,,	,, ...	3	Chippenham...	Extending Hardenhuish Civil Parish to include parts of the following Civil Parishes :—			L.G.B. Order, 34,400 (1st October, 1896).
				Chippenham Without[a] ...	4	14	
				Langley Burrell Without[b] ...	2	10	
245	Calne	1	Calne	Creating Calne Within Civil Parish out of the part of Calne Civil Parish[c] in Calne Municipal Borough.	812	3,457	L.G.B. Order, 25,403 (26th March, 1890).
,,	,, ...	,,	,, ...	Creating Calne Without Civil Parish out of the following Civil Parishes :—			
				Blackland	33	142	
				Bowood...	24	92	
				Bremhill, *part of*	4	18	
				Calne, *part of*[c]...	382	1,599	
				Calstone Wellington... ...	9	36	
,,	,, ...	,,	,, ...	Extending Hilmarton Civil Parish to include Highway Civil Parish.	16	59	
246	Marlborough...	1	Marlborough...	Extending Clatford Park Civil Parish to include Overton Heath Civil Parish.	4	11	L.G.B. Order, 32,465 (1st April, 1895).
,,	,, ..	,,	,, ...	Extending Fyfield Civil Parish to include Clatford Park Civil Parish.	7	31	L.G.B. Order, 34,400 (1st October, 1896).
247	Devizes ...	1	Devizes ...	Extending Stert Civil Parish to include Fullaway Civil Parish.	3	11	L.G.B. Order, 31,776 (appointed day, 1894).
,,	,, ...	,,	,, ...	Creating Roundway Civil Parish out of the Rural part of Devizes St. James Civil Parish.	192	2,085	L.G.B. Order, 31,904 (appointed day, 1894).
,,	,, ...	,,	,, ...	Creating Rowde Within Civil Parish out of the part of Rowde Civil Parish in Devizes Municipal Borough.	81	372	
248	Melksham ...	1	Melksham ...	Creating Melksham Within Civil Parish out of the part of Melksham Civil Parish[d] in Melksham Urban District.	578	2,446	L.G.B. Order, 31,684 (30th September, 1894).
,,	,, ...	,,	,, ...	Creating Melksham Without Civil Parish out of the Rural part of Melksham Civil Parish.[d]	519	2,242	

[a] The entire former Civil Parish of Chippenham is now included in the Civil Parishes of Chippenham Within, Chippenham Without, and Hardenhuish.

[b] The entire former Civil Parish of Langley Burrell is now included in the Civil Parishes of Hardenhuish, Langley Burrell Within, and Langley Burrell Without.

[c] The entire former Civil Parish of Calne is now included in the Civil Parishes of Calne Within and Calne Without.

[d] The entire former Civil Parish of Melksham is now included in the Civil Parishes of Melksham Within and Melksham Without.

COUNTY OF WILTS—*continued.*

TABLE 14.—CHANGES in the BOUNDARIES of CIVIL PARISHES in the REGISTRATION COUNTY effected by the LOCAL GOVERNMENT ACTS of 1888 and 1894, and by LOCAL ACTS since 1891.—INHABITED HOUSES and POPULATION, 1901—*continued.*

No. of Registration District.	NAME OF REGISTRATION DISTRICT.	No. of Sub-District.	Name of Sub-district.	Description of Change.	1901. Inhabited Houses.	1901. Population.	Authority and date of change.
248	Melksham ...	2	Trowbridge ...	Creating Staverton Civil Parish out of the Rural part of Trowbridge Civil Parish.	37	154	L.G.B. Order, 31,684 (30th September, 1894).
,,	,, ...	1	Melksham ...	Extending Semington Civil Parish to include Whaddon Civil Parish.	5	31	L.G.B. Order, 31,776 (appointed day, 1894).
,,	,, ...	,,	,, ...	Extending Melksham Within Civil Parish to include part of Melksham Without Civil Parish.	1	4	L.G.B. Order, 34,090 (25th March, 1896).
,,	,, ...	2	Trowbridge ...	Extending Trowbridge Civil Parish to include part of Hilperton Civil Parish.	75	317	L.G.B. Order, 36,447 (1st October, 1897).
,,	,, ...	,,	,, ...	Extending Trowbridge Civil Parish to include part of Steeple Ashton Civil Parish.	49	182	L.G.B. Order, 36,449 (1st October, 1897).
249	Bradford on Avon	1	Bradford South Eastern	Creating Bradford Without Civil Parish out of the Rural part of Bradford on Avon Civil Parish.	585	2,546	L.G.B. Order, 31,681 (30th September, 1894).
,,	,,	2	Bradford North Western				
				Creating the following Civil Parishes out of parts of Bradford Without Civil Parish :—			L.G.B. Order, 32,118 (appointed day, 1894).
,,	,, ...	1	Bradford South Eastern	Holt	224	915	
				Limpley Stoke	85	414	
,,	,, ...	2	Bradford North Western	South Wraxall	67	305	
				Winsley	146	636	
,,	,, ...	1	Bradford South Eastern	Transferring part of Bradford Without Civil Parish to Bradford on Avon Civil Parish.	—	—	L.G.B. Order, 39,284 (1st October, 1899).
,,	,, ...	2	Bradford North Western				
,,	,, ...	1	Bradford South Eastern	Transferring part of Bradford on Avon Civil Parish to Bradford Without Civil Parish.	—	—	
,,	,, ...	,,	,,	Uniting as Westwood Civil Parish the Urban and Rural parts of the former Civil Parish of the same name.	95	507	
250	Westbury ...	2	Westbury ...	Creating the following Civil Parishes out of parts of Westbury Civil Parish :—			L.G.B. Order, 31,891 (appointed day, 1894).
				Bratton	148	560	
				Dilton Marsh	322	1,282	
,,	,, ...	,,	,, ...	Creating Heywood Civil Parish out of part of Westbury Civil Parish.	102	411	L.G.B. Order, 34,124 (1st April, 1896).
254	Salisbury ...	1	Alderbury ...	Creating Fisherton Anger Within Civil Parish out of the part of Fisherton Anger Civil Parish [a] in Salisbury Municipal Borough.	991	4,664	L.G.B. Order, 31,680 (30th September, 1894).
,,	,, ...	,,	,, ...	Creating Fisherton Anger Without Civil Parish out of the Rural part of Fisherton Anger Civil Parish.[a]	157	1,258	
,,	,, ...	,,	,, ...	Creating Milford Within Civil Parish out of the part of Milford Civil Parish [b] in Salisbury Municipal Borough.	843	3,825	
,,	,, ...	,,	,, ...	Creating Milford Without Civil Parish out of the Rural part of Milford Civil Parish.[b]	258	1,284	
,,	,, ...	,,	,, ...	Extending Stratford sub Castle Civil Parish to include Old Sarum Civil Parish.	3	13	L.G.B. Order, 31,776 (appointed day, 1894).

[a] The entire former Civil Parish of Fisherton Anger is now included in the Civil Parishes of Fisherton Anger Within and Fisherton Anger Without.

[b] The entire former Civil Parish of Milford is now included in the Civil Parishes of Milford Within and Milford Without.

COUNTY OF **WILTS**—*continued.*

TABLE 14.—CHANGES in the BOUNDARIES of CIVIL PARISHES in the REGISTRATION COUNTY effected by the LOCAL GOVERNMENT ACTS of 1888 and 1894, and by LOCAL ACTS since 1891.—INHABITED HOUSES and POPULATION 1901.—*continued.*

No. of Registration District.	NAME OF REGISTRATION DISTRICT.	No. of Sub-District.	Name of Sub-District.	Description of Change.	1901. Inhabited Houses.	1901. Population.	Authority and date of change.
254	Salisbury ...	2	Downton ...	Extending Downton Civil Parish to include Langley Wood Civil Parish.	4	14	L.G.B. Order, 31,776 (appointed day, 1894).
,,	,, ...	,,	,, ...	Extending Landford Civil Parish to include part of Whiteparish Civil Parish.	14	50	L.G.B. Order, 33,909 (31st March, 1896).
,,	,, ...	,,	,, ...	Creating Redlynch Civil Parish out of part of Downton Civil Parish.	310	1,279	L.G.B. Order, 33,907 (1st April, 1896).
,,	,, ...	,,	,, ...	Extending Landford Civil Parish to include Earldoms Civil Parish.	7	31	L.G.B. Order, 34,125 (1st October, 1896).
,,	,, ...	3	Salisbury ...	Creating East Harnham Civil Parish out of part of Britford Civil Parish.	74	517	L.G.B. Order, 34,691 (1st October, 1896).
,,	,, ...	1	Alderbury ...	Extending Milford Within Civil Parish to include the part of Stratford sub Castle Civil Parish in Salisbury Municipal Borough.	—	—	L.G.B. Order, 35,106 (1st April, 1897).
,,	,, ...	,,	,, ...	Extending Milford Without Civil Parish to include part of The Close of the Canons of the Cathedral Church of Salisbury Civil Parish.	—	—	
,,	,, ...	2	Downton ...	Extending Downton Civil Parish to include Standlynch Civil Parish.	16	70	L.G.B. Order, 35,447 (1st April, 1897).
,,	,, ...	,,	,, ...	Creating Standlynch with Charlton All Saints Civil Parish out of part of Downton Civil Parish.	89	387	
255	Wilton ...	1	Wilton ...	Creating Bemerton Civil Parish out of the Rural part of Fugglestone St. Peter Civil Parish. [a]	282	1,224	L.G.B. Order, 31,825 (30th September, 1894).
,,	,, ...	,,	,, ...	Creating South Newton Without Civil Parish out of the Rural part of South Newton Civil Parish. [b]	83	454	
,,	,, ...	,,	,, ...	Creating South Newton Within Civil Parish out of the part of South Newton Civil Parish [b] in Wilton Municipal Borough.	11	53	
,,	,, ...	,,	,, ...	Creating Burcombe Within Civil Parish out of the part of Burcombe Civil Parish [c] in Wilton Municipal Borough.	15	60	
,,	,, ...	,,	,, ...	Extending Wilton Civil Parish to include the following Civil Parishes in Wilton Municipal Borough :—			
				Burcombe Within [c]	15	60	
				Fugglestone St. Peter, *part of* [a]	16	51	
				South Newton Within [b] ...	11	53	
,,	,, ...	2	Bishopstone ...	Creating Burcombe Without Civil Parish out of the Rural part of Burcombe Civil Parish. [c]	58	264	
,,	,, ...	,,	,, ...	Extending Ebbesborne Wake Civil Parish to include Fifield Bavant Civil Parish.	8	35	L.G.B. Order, 31,776 (appointed day, 1894).
257	Mere	1	Mere	Creating Zeals Civil Parish out of part of Mere Civil Parish.	104	440	L.G.B. Order, 32,760 (31st March, 1896).

[a] The entire former Civil Parish of Fugglestone St. Peter is now included in the Civil Parishes of Bemerton and Wilton.
[b] The entire former Civil Parish of South Newton is now included in the Civil Parishes of South Newton Without and Wilton.
[c] The entire former Civil Parish of Burcombe is now included in the Civil Parishes of Burcombe Without and Wilton.

COUNTY OF **WILTS**—*continued.*

TABLE 15.—AREA of LAND, WATER, and FORESHORE in the REGISTRATION COUNTY, and in every CIVIL PARISH which includes either TIDAL WATER or FORESHORE.

(There being no Tidal Water or Foreshore in the County of Wilts, this Table is not required. The Areas of Land and Inland Water in every Civil Parish are shown in Table 12.)

TABLE 16.—REGISTRATION COUNTY.—PERSONS enumerated in MILITARY and NAVAL BARRACKS, QUARTERS, HOSPITALS, and PRISONS, and on HIS MAJESTY'S SHIPS in HOME WATERS, 1901.

—	Total Officers and Men.	Officers.	Warrant Officers, Non-Commissioned Officers, and Men.	Other Inmates (Families, Servants, etc.)		
				Persons.	Males.	Females.
MILITARY BARRACKS, ETC. ...	863	27	836	129	44	85
NAVAL BARRACKS, ETC.	—	—	—	—	—	—
H.M. SHIPS IN HOME WATERS ...	—	—	—	—	—	—

Number of District and Sub-District.	Registration District and Sub-District.	Civil Parish.	Barracks, Ships, etc.	Officers.	Warrant Officers, Non-Commissioned Officers, and Men.	Other Inmates (Families, Servants, etc.)	
						Males.	Females.
247	DEVIZES :—						
1	Devizes	Roundway ...	Le Marchant Barracks	4	122	40	81
248	MELKSHAM :—						
2	Trowbridge	Trowbridge ...	Artillery Barracks ...	5	127	3	2
253	AMESBURY :—						
2	Amesbury	Bulford ...	Military Camp ...	18	587	1	2

COUNTY OF **WILTS**—*continued.*

TABLE 17.—INSTITUTIONS in the REGISTRATION COUNTY.—PERSONS enumerated in WORKHOUSE ESTABLISHMENTS; in HOSPITALS and in LUNATIC ASYLUMS; in PRISONS; and in CERTIFIED REFORMATORY and INDUSTRIAL SCHOOLS, 1901.

NOTE.—For Military and Naval Institutions see Table 16. The letters M.B., U.D., or R.D. in parenthesis after the name of an Institution show that the Institution belongs to the Municipal Borough, Urban District, or Rural District named.

—	Special Inmates (Patients, Paupers, Lunatics, etc.)			Officials and their Families.		
	Persons.	Males.	Females.	Persons.	Males.	Females.
TOTAL...	3,731	2,067	1,664	552	145	407
WORKHOUSES (including Casual Wards, and Workhouse Infirmaries and Schools)	1,714	1,048	666	144	49	95
HOSPITALS (General, Special, and Convalescent, and Infirmaries, not Workhouse)	257	140	117	121	10	111
HOMES FOR INEBRIATES	—	—	—	—	—	—
LUNATIC ASYLUMS { Public*	900	400	500	104	26	78
LUNATIC ASYLUMS { Private	559	294	265	144	54	90
PRISONS	123	114	9	9	2	7
CERTIFIED REFORMATORY AND INDUSTRIAL SCHOOLS	178	71	107	30	4	26

Number of District and Sub-District.	Registration District and Sub-District.	Civil Parish.	Institution.	Special Inmates (Patients, Paupers, Lunatics, etc.)			Officials and their Families.		
				Persons.	Males.	Females.	Persons.	Males.	Females.
241	SWINDON :—								
1	Highworth ...	Rodbourne Cheney	Small-Pox Hospital (Swindon and District Hospital Board) †	17	8	9	4	2	2
		Stratton St. Margaret	Workhouse	230	140	90	12	4	8
2	Swindon ...	Swindon ...	Great Western Railway Medical Fund Hospital	10	10	—	4	—	4
			Victoria Hospital	17	10	7	7	—	7
			Isolation Hospital (Swindon and District Hospital Board)	42	22	20	16	—	16
242	CRICKLADE :—								
2	Cricklade ...	Purton ...	Workhouse	53	32	21	9	3	6
243	MALMESBURY :—								
1	Malmesbury Eastern	Charlton ...	Convalescent Home for Children	6	1	5	2	—	2
2	Malmesbury Western	Brokenborough	Workhouse	102	62	40	7	2	5
		St. Paul Within	Cottage Hospital	9	8	1	4	—	4
244	CHIPPENHAM :—								
2	Corsham... ...	Box... ...	Kingsdown House, Private Lunatic Asylum	37	8	29	25	8	17
3	Chippenham ...	Chippenham Within	Cottage Hospital	5	2	3	3	—	3
		Chippenham Without	Workhouse	156	99	57	15	3	12
			Isolation Hospital (Chippenham M.B. and R.D.)	4	3	1	5	1	4

* County, Borough, and State Asylums, and Registered Hospitals for the Insane are here classed as Public Asylums.
† This Hospital was temporarily used as an overflow Hospital for Infectious Diseases at the time of taking the Census.

COUNTY OF **WILTS**—*continued.*

TABLE 17.—INSTITUTIONS in the REGISTRATION COUNTY.—PERSONS enumerated in WORKHOUSE ESTABLISHMENTS; in HOSPITALS and in LUNATIC ASYLUMS; in PRISONS; and in CERTIFIED REFORMATORY and INDUSTRIAL SCHOOLS, 1901—*continued.*

Number of District and Sub-District.	Registration District and Sub-District.	Civil Parish.	Institution.	Special Inmates (Patients, Paupers, Lunatics, etc.)			Officials and their Families.		
				Persons.	Males.	Females.	Persons.	Males.	Females.
245	CALNE:—								
1	Calne	Calne Within	Workhouse	77	42	35	8	3	5
		Calne Without	Infectious Diseases Hospital (Calne M.B. and R.D.)	8	4	4	5	—	5
246	MARLBOROUGH:—								
1	Marlborough	Marlborough St. Mary	Infectious Diseases Hospital (Marlborough M.B.)	—	—	—	—	—	—
		Preshute ...	Workhouse	68	48	20	6	2	4
			Savernake Cottage Hospital	16	8	8	6	—	6
			Isolation Hospital (Marlborough R.D.)	2	—	2	1	—	1
247	DEVIZES:—								
1	Devizes ...	Devizes St. James	Workhouse	147	93	54	18	8	10
			Cottage Hospital	12	8	4	6	—	6
			Infectious Diseases Hospital (Devizes M.B.)	—	—	—	2	—	2
		Devizes St. John the Baptist	His Majesty's Prison ...	123	114	9	9	2	7
		Roundway...	County Lunatic Asylum ...	900	400	500	104	26	78
2	Lavington ...	Market Lavington	Fiddington House, Private Lunatic Asylum	22	10	12	22	4	18
248	MELKSHAM:—								
1	Melksham ...	Melksham Within	Cottage Hospital	1	1	—	3	—	3
		Sémington	Workhouse	139	80	59	16	6	10
2	Trowbridge ...	Trowbridge	Cottage Hospital	4	3	1	4	—	4
			Fever Hospital (Trowbridge U.D.)	—	—	—	2	1	1
249	BRADFORD ON AVON:—								
1	Bradford South Eastern	Westwood...	Workhouse	80	47	33	6	2	4
250	WESTBURY:—								
2	Westbury ...	Westbury ...	Workhouse	67	43	24	5	2	3
			Cottage Hospital	3	1	2	2	—	2
251	WARMINSTER:—								
1	Warminster ...	Warminster	Workhouse	73	45	28	5	1	4
			Cottage Hospital	12	4	8	6	—	6
			Infectious Diseases Hospital (Warminster U.D.)	—	—	—	3	2	1
			Wilts Reformatory for Boys	71	71	—	6	4	2
252	PEWSEY:—								
1	Netheravon ...	Pewsey ...	Workhouse	77	56	21	5	2	3
253	AMESBURY:—								
2	Amesbury ...	Amesbury...	Workhouse	61	36	25	6	3	3
254	SALISBURY:—								
1	Alderbury ...	Fisherton Anger Within	General Infirmary	89	47	42	36	4	32
		Fisherton Anger Without	Fisherton House, Private Lunatic Asylum *	452	253	199	74	35	39
		Laverstock	Laverstock House, Private Lunatic Asylum	48	23	25	23	7	16

* Pauper patients are received at this Asylum.

COUNTY OF **WILTS**—*continued.*

TABLE 17.—INSTITUTIONS in the REGISTRATION COUNTY.—PERSONS enumerated in WORKHOUSE ESTABLISHMENTS; in HOSPITALS and in LUNATIC ASYLUMS; in PRISONS; and in CERTIFIED REFORMATORY and INDUSTRIAL SCHOOLS, 1901—*continued.*

Number of District and Sub-District.	Registration District and Sub-District.	Civil Parish.	Institution.	Special Inmates (Patients, Paupers, Lunatics, etc.)			Officials and their Families.		
				Persons.	Males.	Females.	Persons.	Males.	Females.
254	SALISBURY:—*cont.*								
3	Salisbury ...	East Harnham	Workhouse	191	105	86	11	2	9
		St. Martin...	St. Elizabeth's Industrial School for Roman Catholic Girls	107	—	107	24	—	24
255	WILTON:—								
1	Wilton	South Newton Without	Workhouse	83	56	27	5	2	3
256	TISBURY:—								
2	Tisbury ...	West Tisbury	Workhouse	72	40	32	5	1	4
257	MERE:—								
1	Mere	Mere ...	Workhouse	38	24	14	5	3	2

TABLE 18.—PERSONS enumerated in the REGISTRATION COUNTY on board SEA-GOING and COASTING MERCHANT VESSELS and on INLAND BARGES and BOATS, 1901.

NOTE.—Persons on board Vessels in Ports, Harbours, and Docks, including in certain cases hulks or other stationary vessels were enumerated by Officers of His Majesty's Customs; and those on Barges, etc., on Canals or Navigable Rivers, not within the limits of a port, by the local Enumerators.

The persons thus enumerated are distributed among the general population of the Parishes contiguous to the waters in which the vessels were lying, with as much accuracy as the information obtained allows.

Fishermen at sea on the night of the Census, and not returning on 1st April, 1901, and persons on board vessels arriving in port later than that date, are not included.

Registration District and Sub-District.	Civil Parish.	British Vessels, Sea-Going and Coasting.		Foreign and Colonial Vessels, Sea-Going and Coasting.		Inland Barges and Boats.		Total Persons on Vessels, Barges, and Boats.
		Vessels.	Persons.	Vessels.	Persons.	Barges and Boats.	Persons.	
REGISTRATION COUNTY		—	—	—	—	4	9	9*
247. DEVIZES.								
1. Devizes	Devizes St. James ...	—	—	—	—	2	4	4
	Rowde Within... ...	—	—	—	—	1	3	3
249. BRADFORD ON AVON.								
1. Bradford South Eastern	Bradford on Avon ...	—	—	—	—	1	2	2

* Including one Female.

COUNTY OF **WILTS**—*continued.*

TABLE 19.—TOTAL TENEMENTS, and TENEMENTS of less than FIVE ROOMS, distinguishing those OCCUPIED by VARIOUS NUMBERS of PERSONS, in the ADMINISTRATIVE COUNTY, 1891* and 1901, and in the AGGREGATES of URBAN and RURAL DISTRICTS respectively, 1901.

—	Rooms in Tenement.	Tenements of less than Five Rooms.	Persons per Tenement. 1.	2.	3.	4.	5.	6.	7.	8.	9.	10.	11.	12 or more.
ADMINISTRATIVE COUNTY.	1	1891*– 424	301	56	30	11	16	7	1	1	1	—	—	—
		1901– 187	149	22	14	1	—	1	—	—	—	—	—	—
TOTAL TENEMENTS— 1891*— 58,639 1901— 61,758	2	1891*– 4,064	1,235	1,311	714	384	200	111	60	34	11	1	2	1
		1901– 2,846	1,195	834	382	217	115	61	27	12	2	—	—	1
	3	1891*– 9,059	895	2,193	1,805	1,307	1,047	790	518	279	147	51	21	6
		1901– 7,377	889	1,908	1,543	1,080	804	511	337	151	96	32	19	7
TENEMENTS OF LESS THAN FIVE ROOMS— 1891*— 27,468 1901— 24,673	4	1891*– 13,921	728	2,597	2,554	2,253	1,833	1,457	1,110	733	395	180	51	30
		1901– 14,263	794	2,778	2,828	2,539	1,976	1,383	957	513	322	112	40	21
AGGREGATE OF URBAN DISTRICTS.	1	1901– 106	87	11	7	—	—	1	—	—	—	—	—	—
TOTAL TENEMENTS— 1901— 25,259	2	1901– 1,121	551	288	135	79	35	20	10	3	—	—	—	—
	3	1901– 1,881	237	500	386	278	199	127	85	41	21	6	1	—
TENEMENTS OF LESS THAN FIVE ROOMS— 1901— 8,112	4	1901– 5,004	229	921	1,062	980	709	483	281	179	105	33	15	7
AGGREGATE OF RURAL DISTRICTS.	1	1901— 81	62	11	7	1	—	—	—	—	—	—	—	—
TOTAL TENEMENTS— 1901— 36,499	2	1901— 1,725	644	546	247	138	80	41	17	9	2	—	—	1
	3	1901— 5,496	652	1,408	1,157	802	605	384	252	110	75	26	18	7
TENEMENTS OF LESS THAN FIVE ROOMS— 1901— 16,561	4	1901— 9,259	565	1,857	1,766	1,559	1,267	900	676	334	217	79	25	14

NOTE.—The Table is to be read as follows:—Of the 61,758 tenements enumerated in 1901, 24,673 were tenements of less than five rooms, and of these 187 were tenements of one room, 2,846 of two rooms, etc.; and of the 187 tenements of one room, 149 were occupied by one person each, 22 by two persons each, etc. Tables 20 and 21 are to be read in a similar manner.

* In 1891 the Tenements were abstracted for the Registration County; in order to make the figures for that area comparable with those for the Administrative County in 1901, it has been necessary to make approximate adjustments.

COUNTY OF **WILTS**—*continued.*

TABLE 20.—TOTAL TENEMENTS, and TENEMENTS of less than FIVE ROOMS, distinguishing those OCCUPIED by VARIOUS NUMBERS of PERSONS, in MUNICIPAL BOROUGHS and other URBAN DISTRICTS, 1901.

NOTE.—The letters M.B. and U.D. respectively denote Municipal Borough and Urban District.

URBAN DISTRICT.	Rooms in Tenement.	Tenements of less than Five Rooms.	PERSONS PER TENEMENT.											
			1.	2.	3.	4.	5.	6.	7.	8.	9.	10.	11.	12 or more.
BRADFORD ON AVON (U.D.)	1	4	2	2	—	—	—	—	—	—	—	—	—	—
Total Tenements— 1,131.	2	85	47	25	7	3	1	—	2	—	—	—	—	—
Tenements of less	3	157	26	49	31	20	14	5	7	2	1	1	1	—
than Five Rooms— 522.	4	276	17	68	55	48	36	21	17	6	7	1	—	—
CALNE (M.B.)	1	3	3	—	—	—	—	—	—	—	—	—	—	—
Total Tenements— 823.	2	43	22	13	2	3	—	2	1	—	—	—	—	—
Tenements of less	3	82	7	19	17	13	9	9	6	2	—	—	—	—
than Five Rooms— 272.	4	144	9	24	32	22	19	13	11	3	7	3	—	1
CHIPPENHAM (M.B.) ...	1	11	8	1	2	—	—	—	—	—	—	—	—	—
Total Tenements— 1,172.	2	82	30	18	13	0	8	3	1	3	—	—	—	—
Tenements of less	3	177	15	31	45	32	23	18	6	6	1	—	—	—
than Five Rooms— 491.	4	221	7	29	43	42	29	27	19	10	7	4	3	1
DEVIZES (M.B.)	1	15	15	—	—	—	—	—	—	—	—	—	—	—
Total Tenements— 1,445.	2	105	46	22	13	12	6	4	2	—	—	—	—	—
Tenements of less	3	159	17	41	33	15	21	14	9	7	—	2	—	—
than Five Rooms— 683.	4	404	24	78	86	74	58	39	17	14	10	3	1	—
MALMESBURY (M.B.) ...	1	5	5	—	—	—	—	—	—	—	—	—	—	—
Total Tenements— 695.	2	38	16	7	7	5	1	—	2	—	—	—	—	—
Tenements of less	3	121	13	36	21	19	11	9	7	3	—	2	—	—
than Five Rooms— 278.	4	114	6	18	26	18	19	12	6	6	2	1	—	—
MARLBOROUGH (M.B.)* ...	1	2	2	—	—	—	—	—	—	—	—	—	—	—
Total Tenements— 639.	2	37	7	15	7	5	3	—	—	—	—	—	—	—
Tenements of less	3	103	8	27	15	26	11	8	3	2	3	—	—	—
than Five Rooms— 304.	4	162	6	32	25	30	29	13	15	7	3	2	—	—
MELKSHAM (U.D.)	1	—	—	—	—	—	—	—	—	—	—	—	—	—
Total Tenements— 591.	2	23	13	9	1	—	—	—	—	—	—	—	—	—
Tenements of less	3	51	8	12	9	9	3	5	2	2	1	—	—	—
than Five Rooms— 149.	4	75	11	12	9	7	15	9	5	4	1	1	—	1
SALISBURY, (NEW SARUM), CITY OF (M.B.)	1	29	27	2	—	—	—	—	—	—	—	—	—	—
Total Tenements— 3,723.	2	130	85	31	2	6	1	3	2	—	—	—	—	—
Tenements of less	3	227	35	74	38	31	21	11	9	6	2	—	—	—
than Five Rooms— 744.	4	358	28	61	67	65	54	38	21	15	6	3	—	—
SWINDON (M.B.)	1	22	14	3	4	—	—	1	—	—	—	—	—	—
Total Tenements— 9,539.	2	295	119	78	61	25	7	5	—	—	—	—	—	—
Tenements of less	3	207	12	52	58	36	27	11	10	1	—	—	—	—
than Five Rooms— 2,646.	4	2,122	33	346	481	481	325	220	115	76	30	7	5	3
TROWBRIDGE (U.D.) ...	1	4	2	2	—	—	—	—	—	—	—	—	—	—
Total Tenements— 2,883.	2	172	106	46	10	5	3	2	—	—	—	—	—	—
Tenements of less	3	181	40	44	35	19	15	10	9	5	3	1	—	—
than Five Rooms— 879.	4	522	44	127	124	85	61	36	18	15	9	—	3	—
WARMINSTER (U.D.) ...	1	8	8	—	—	—	—	—	—	—	—	—	—	—
Total Tenements— 1,284.	2	72	36	17	8	7	3	1	—	—	—	—	—	—
Tenements of less	3	267	25	70	53	41	32	20	14	5	7	—	—	—
than Five Rooms— 634.	4	287	20	56	51	52	31	29	17	8	15	7	1	—

* By Local Government Board Order, No. P. 1,673, which came into operation on 9th November, 1901, part of the Rural District of Marlborough was added to the Municipal Borough of Marlborough, *see* Note a, Table 9, page 12. The above figures relate to the Borough as constituted at the date of the Census.

COUNTY OF **WILTS**—*continued.*

TABLE 20.—TOTAL TENEMENTS, and TENEMENTS of less than FIVE ROOMS, distinguishing those OCCUPIED by VARIOUS NUMBERS of PERSONS, in MUNICIPAL BOROUGHS and other URBAN DISTRICTS, 1901—*continued.*

URBAN DISTRICT.	Rooms in Tenement.	Tenements of less than Five Rooms.	PERSONS PER TENEMENT.											
			1.	2.	3.	4.	5.	6.	7.	8.	9.	10.	11.	12 or more.
WESTBURY (U.D.)	1	3	1	1	1	—	—	—	—	—	—	—	—	—
Total Tenements— 812.	2	22	14	4	2	1	1	—	—	—	—	—	—	—
Tenements of less	3	92	19	28	18	8	10	5	1	—	3	—	—	—
than Five Rooms— 289.	4	172	11	37	33	32	22	11	12	5	7	1	—	1
WILTON (M.B.)	1	—	—	—	—	—	—	—	—	—	—	—	—	—
Total Tenements— 522.	2	17	10	3	2	1	1	—	—	—	—	—	—	—
Tenements of less	3	57	12	17	13	9	2	2	2	—	—	—	—	—
than Five Rooms— 221.	4	147	13	33	30	24	11	15	8	10	1	—	2	—

TABLE 21.—TOTAL TENEMENTS, and TENEMENTS of less than FIVE ROOMS, distinguishing those OCCUPIED by VARIOUS NUMBERS of PERSONS, in RURAL DISTRICTS, 1901.

RURAL DISTRICT.	Rooms in Tenement.	Tenements of less than Five Rooms.	PERSONS PER TENEMENT.											
			1.	2.	3.	4.	5.	6.	7.	8.	9.	10.	11.	12 or more.
AMESBURY	1	7	3	3	1	—	—	—	—	—	—	—	—	—
Total Tenements— 1,700.	2	100	29	33	21	9	2	4	—	—	1	—	—	1
Tenements of less	3	349	34	77	55	55	51	28	27	10	3	2	2	5
than Five Rooms— 905.	4	449	19	74	78	84	57	55	38	24	15	2	2	1
BRADFORD ON AVON ...	1	2	2	—	—	—	—	—	—	—	—	—	—	—
Total Tenements— 1,145.	2	26	7	9	5	2	2	1	—	—	—	—	—	—
Tenements of less	3	130	12	36	23	20	18	10	5	3	1	2	—	—
than Five Rooms— 490.	4	332	24	67	64	63	47	18	23	16	7	2	—	1
CALNE	1	2	2	—	—	—	—	—	—	—	—	—	—	—
Total Tenements— 1,142.	2	58	23	24	5	4	1	1	—	—	—	—	—	—
Tenements of less	3	179	23	67	30	23	15	15	2	2	2	—	—	—
than Five Rooms— 521.	4	282	17	59	62	50	43	25	13	7	5	—	—	1
CHIPPENHAM	1	5	4	—	1	—	—	—	—	—	—	—	—	—
Total Tenements— 4,057.	2	135	46	33	26	12	6	5	4	3	—	—	—	—
Tenements of less	3	591	68	154	138	86	54	39	30	13	7	—	2	—
than Five Rooms— 1,569.	4	838	34	151	160	150	133	83	69	33	9	9	5	2
CRICKLADE AND WOOTTON BASSETT	1	2	1	1	—	—	—	—	—	—	—	—	—	—
Total Tenements— 2,626.	2	95	40	27	14	7	3	1	3	—	—	—	—	—
Tenements of less	3	262	50	71	46	24	32	18	16	1	3	1	—	—
than Five Rooms— 1,141.	4	782	61	157	169	120	94	66	68	22	22	3	—	—
DEVIZES	1	3	3	—	—	—	—	—	—	—	—	—	—	—
Total Tenements— 2,820.	2	155	60	50	20	13	7	3	1	1	—	—	—	—
Tenements of less	3	376	47	94	76	55	38	26	20	13	5	1	1	—
than Five Rooms— 1,279.	4	745	56	162	147	124	83	65	49	27	22	9	1	—

COUNTY OF **WILTS**—*continued.*

TABLE 21.—TOTAL TENEMENTS, and TENEMENTS of less than FIVE ROOMS, distinguishing those OCCUPIED by VARIOUS NUMBERS of PERSONS, in RURAL DISTRICTS, 1901—*continued.*

RURAL DISTRICT.	Rooms in Tenement.	Tenements of less than Five Rooms.	PERSONS PER TENEMENT. 1.	2.	3.	4.	5.	6.	7.	8.	9.	10.	11.	12 or more.
HIGHWORTH	1	7	6	1	—	—	—	—	—	—	—	—	—	—
Total Tenements— 3,187.	2	138	52	47	18	12	1	6	2	—	—	—	—	—
Tenements of less	3	361	47	92	80	51	40	26	15	5	3	2	—	—
than Five Rooms— 1,411.	4	905	51	148	154	157	137	103	77	37	29	7	4	1
MALMESBURY	1	10	9	—	1	—	—	—	—	—	—	—	—	—
Total Tenements— 2,271.	2	141	41	42	17	22	10	7	2	—	—	—	—	—
Tenements of less	3	461	30	110	113	64	58	39	19	16	7	2	2	1
than Five Rooms— 1,104.	4	492	23	90	90	76	70	54	39	27	15	3	3	2
MARLBOROUGH *	1	—	—	—	—	—	—	—	—	—	—	—	—	—
Total Tenements— 1,143.	2	71	23	28	6	5	6	2	1	—	—	—	—	—
Tenements of less	3	287	26	66	57	41	32	26	18	5	9	3	4	—
than Five Rooms— 631.	4	273	13	46	44	48	48	33	21	7	5	2	4	2
MELKSHAM	1	—	—	—	—	—	—	—	—	—	—	—	—	—
Total Tenements— 1,025.	2	21	10	6	2	2	—	1	—	—	—	—	—	—
Tenements of less	3	90	12	25	20	9	8	10	3	1	1	—	1	—
than Five Rooms— 408.	4	297	22	73	59	43	29	30	17	10	9	5	—	—
MERE	1	2	2	—	—	—	—	—	—	—	—	—	—	—
Total Tenements— 1,271.	2	82	35	30	13	1	3	—	—	—	—	—	—	—
Tenements of less	3	191	37	44	34	30	23	7	10	3	2	1	—	—
than Five Rooms— 592.	4	317	28	77	62	49	31	23	26	10	7	4	—	—
PEWSEY	1	13	6	3	3	1	—	—	—	—	—	—	—	—
Total Tenements— 2,619.	2	194	56	53	33	22	20	5	2	3	—	—	—	—
Tenements of less	3	496	37	104	100	86	69	36	31	16	11	4	2	—
than Five Rooms— 1,504.	4	801	39	149	155	130	110	87	73	26	23	8	—	1
RAMSBURY	1	1	1	—	—	—	—	—	—	—	—	—	—	—
Total Tenements— 1,751.	2	129	49	43	18	9	7	—	1	1	1	—	—	—
Tenements of less	3	268	30	65	55	42	29	19	13	9	4	1	1	—
than Five Rooms— 911.	4	513	32	103	101	80	61	55	37	26	8	6	1	3
SALISBURY	1	5	4	1	—	—	—	—	—	—	—	—	—	—
Total Tenements— 2,819.	2	98	52	31	10	5	—	—	—	—	—	—	—	—
Tenements of less	3	194	31	48	41	39	15	11	4	4	—	—	1	—
than Five Rooms— 980.	4	683	47	141	129	122	105	63	37	20	14	4	1	—
TETBURY (*part of*) † ...	1	—	—	—	—	—	—	—	—	—	—	—	—	—
Total Tenements— 80.	2	—	—	—	—	—	—	—	—	—	—	—	—	—
Tenements of less	3	10	2	2	2	2	—	—	1	—	1	—	—	—
than Five Rooms— 31.	4	21	1	7	5	3	3	—	—	1	1	—	—	—
TISBURY	1	6	6	—	—	—	—	—	—	—	—	—	—	—
Total Tenements— 1,867.	2	71	26	22	13	4	3	1	1	1	—	—	—	—
Tenements of less	3	324	45	86	81	48	28	17	10	3	1	3	1	1
than Five Rooms— 801.	4	400	30	78	84	57	58	42	27	10	10	4	—	—
WARMINSTER	1	9	7	1	1	—	—	—	—	—	—	—	—	—
Total Tenements— 1,629.	2	93	45	32	8	2	3	3	—	—	—	—	—	—
Tenements of less	3	499	71	141	102	74	46	32	17	2	11	2	1	—
than Five Rooms— 974.	4	373	18	104	65	67	49	33	20	6	7	4	—	—

* By Local Government Board Order, No. P. 1,673, which came into operation on 9th November, 1901, part of the Rural District of Marlborough was added to the Municipal Borough of Marlborough, *see* Note [a], Table 9, page 12. The above figures relate to the Rural District as constituted at the date of the Census.

† Tetbury Rural District is partly in the Administrative County of Gloucester. The figures for the entire District are :—

	1	4	2	1	1	—	—	—	—	—	—	—	—	—
Total Tenements— 945.	2	39	10	12	7	6	4	—	—	—	—	—	—	—
Tenements of less	3	142	9	37	29	26	17	10	5	4	3	2	—	—
than Five Rooms— 394.	4	209	10	46	43	39	32	20	5	8	3	1	2	—

COUNTY OF **WILTS**—*continued.*

TABLE 21.—TOTAL TENEMENTS, and TENEMENTS of less than FIVE ROOMS, distinguishing those OCCUPIED by VARIOUS NUMBERS of PERSONS, in RURAL DISTRICTS, 1901—*continued.*

RURAL DISTRICT.	Rooms in Tenement.	Tenements of less than Five Rooms.	PERSONS PER TENEMENT. 1.	2.	3.	4.	5.	6.	7.	8.	9.	10.	11.	12 or more.
WESTBURY AND WHORWELLSDOWN ...	1	7	6	1	—	—	—	—	—	—	—	—	—	—
Total Tenements— 1,614.	2	55	26	11	8	6	4	—	—	—	—	—	—	—
Tenements of less	3	166	20	46	44	21	21	7	5	—	2	—	—	—
than Five Rooms— 599.	4	371	23	97	80	64	46	27	16	7	4	6	1	—
WILTON	1	—	—	—	—	—	—	—	—	—	—	—	—	—
Total Tenements— 1,733.	2	63	24	25	10	1	2	1	—	—	—	—	—	—
Tenements of less	3	262	30	80	60	32	28	18	6	4	2	2	—	—
than Five Rooms— 710.	4	385	27	74	58	72	63	38	26	18	5	1	3	—

TABLE 22.—AGGREGATE NUMBERS of MARRIAGES, BIRTHS, and DEATHS registered in each REGISTRATION DISTRICT during the INTERCENSAL PERIOD 1891—1901; INCREASE or DECREASE of POPULATION compared with DIFFERENCE between BIRTHS and DEATHS.

NOTE.—No correction is made in this Table for Deaths occurring in Public Institutions, which in some cases are sufficiently numerous to detract from the value of the comparison between the increase of Population and the excess of Births over Deaths.

Cols	REGISTRATION DISTRICTS.* 1.		POPULATION.* 1891. 2.	1901. 3.	Registered from 1st April 1891, to 31st March 1901. MARRIAGES. 4.	BIRTHS. 5.	DEATHS. 6.	Increase (+) or Decrease (−) of Population. 7.	Excess of Births over Deaths (+) or of Deaths over Births (−) 8.	Gain (+) or Loss (−) by Migration. 9.
	REGISTRATION COUNTY	Census 1891	255,119	264,881	17,403	68,101	40,245	+ 9,787	+27,856	−18,069
		1st Nov. 1896	254,125	263,944						
241	Swindon		47,310	59,285	3,707	16,950	7,387	+ 11,975	+ 9,563	+ 2,412
242	Cricklade		11,835	11,357	798	3,291	1,937	− 478	+ 1,354	− 1,832
243	Malmesbury		13,167	12,676	914	3,235	2,040	− 491	+ 1,195	− 1,686
244	Chippenham		21,668	22,959	1,438	5,839	3,406	+ 1,291	+ 2,433	− 1,142
245	Calne		8,509	8,071	560	2,044	1,255	− 438	+ 789	− 1,227
246	Marlborough		8,506	8,458	548	2,077	1,230	− 48	+ 847	− 895
247	Devizes		19,744	19,602	1,212	4,829	3,601	− 142	+ 1,228	− 1,370
248	Melksham	Census 1891	18,565	18,234	1,261	4,298	2,729	− 283	+ 1,569	− 1,852
		1st Dec. 1897	18,604	18,416						
249	Bradford-on-Avon		10,351	9,585	619	2,491	1,504	− 766	+ 987	− 1,753
250	Westbury ...	Census 1891	10,166	9,886	679	2,467	1,636	− 328	+ 831	− 1,159
		1st Dec. 1897	10,127	9,704						
251	Warminster		13,033	11,781	798	2,980	2,076	− 1,252	+ 904	− 2,156
252	Pewsey		11,713	11,211	756	3,013	1,861	− 502	+ 1,152	− 1,654
253	Amesbury		6,878	8,268	451	1,661	1,048	+ 1,390	+ 613	+ 777
254	Salisbury		28,427	29,977	2,006	6,857	4,934	+ 1,550	+ 1,923	− 373
255	Wilton		9,894	9,670	734	2,474	1,447	− 224	+ 1,027	− 1,251
256	Tisbury		8,597	7,714	519	2,054	1,225	− 883	+ 829	− 1,712
257	Mere	Census 1891	6,756	6,147	403	1,541	929	− 584	+ 612	− 1,196
		1st Nov. 1896	5,762	5,210						

* Changes were made in the boundaries of certain of the Registration Districts during the intercensal period. In the Table the enumerated populations of every such District for 1891 and 1901 are given, first for the District as constituted at the Census of 1891, and then for the District as altered. The dates from which the changed areas were adopted for tabulation of Births and Deaths are shown in the first column. In calculating the Increase or Decrease of Population (Col. 7) approximate allowance has been made for variations caused by changes of boundary. Owing to this method of calculation, the increase or decrease of population shown in Col. 7 differs fractionally from that derivable from the figures for the entire County in Table 1, and for the individual Registration Districts in Table 12, which relate to those areas as constituted at the time of the Census of 1901.

TABLE 23.—AGES of PERSONS, MALES and FEMALES, in the ADMINISTRATIVE COUNTY, and in the AGGREGATES of URBAN and RURAL DISTRICTS, respectively, 1901.

—		All Ages.	Under 1 Year.	1-	2-	3-	4-	Under 5 Years.	5-	10-	13-	14-	15-	16-	17-	18-	19-	20-	21-	25-	30-	35-	40-	45-	50-	55-	60-	65-	70-	75-	80-	85-	90-	95-	100 and upwards.
ADMINISTRATIVE COUNTY	P.	271,394	6,107	5,814	6,043	5,913	6,245	30,122	29,999	17,647	5,921	5,748	5,777	5,516	5,097	4,972	4,837	4,658	17,301	19,740	18,741	17,306	15,373	13,145	12,058	10,010	8,686	7,270	5,412	3,615	1,734	548	143	16	2
	M.	134,540	3,018	2,924	3,055	2,966	3,081	15,044	14,991	8,749	3,043	3,010	3,123	3,030	2,772	2,649	2,657	2,549	8,653	9,626	9,137	8,467	7,500	6,308	5,796	4,764	4,118	3,397	2,447	1,676	731	252	47	3	1
	F.	136,854	3,089	2,890	2,988	2,947	3,164	15,078	15,008	8,898	2,878	2,738	2,654	2,486	2,325	2,323	2,180	2,109	8,648	10,114	9,604	8,839	7,873	6,837	6,262	5,246	4,568	3,873	2,965	1,939	1,003	296	96	13	1
AGGREGATE of URBAN DISTRICTS	P.	112,631	2,565	2,420	2,471	2,371	2,483	12,310	12,255	7,140	2,467	2,475	2,572	2,431	2,314	2,290	2,185	2,082	8,083	9,022	8,351	7,526	6,460	5,315	4,768	3,635	3,033	2,340	1,767	1,083	522	156	42	6	1
	M.	54,376	1,260	1,195	1,216	1,217	1,214	6,102	6,124	3,546	1,222	1,215	1,285	1,260	1,170	1,175	1,095	1,044	3,914	4,343	3,988	3,628	3,087	2,516	2,260	1,636	1,344	992	720	434	202	60	12	1	1
	F.	58,255	1,305	1,225	1,255	1,154	1,269	6,208	6,131	3,594	1,245	1,260	1,287	1,171	1,144	1,115	1,090	1,038	4,169	4,679	4,363	3,898	3,373	2,799	2,508	1,999	1,689	1,348	1,047	649	320	96	30	5	—
AGGREGATE of RURAL DISTRICTS	P.	158,763	3,542	3,394	3,572	3,542	3,762	17,812	17,744	10,507	3,454	3,273	3,205	3,085	2,783	2,682	2,652	2,576	9,218	10,718	10,390	9,780	8,913	7,830	7,290	6,375	5,653	4,930	3,645	2,532	1,212	392	101	10	1
	M.	80,164	1,758	1,729	1,839	1,749	1,867	8,942	8,867	5,203	1,821	1,795	1,838	1,770	1,602	1,474	1,562	1,505	4,739	5,283	5,149	4,839	4,413	3,792	3,536	3,128	2,774	2,405	1,727	1,242	529	192	35	2	—
	F.	78,599	1,784	1,665	1,733	1,793	1,895	8,870	8,877	5,304	1,633	1,478	1,367	1,315	1,181	1,208	1,090	1,071	4,479	5,435	5,241	4,941	4,500	4,038	3,754	3,247	2,879	2,525	1,918	1,290	683	200	66	8	1

TABLE 24.—AGES of PERSONS, MALES and FEMALES, in MUNICIPAL BOROUGHS and other URBAN DISTRICTS, 1901.

NOTE.—The letters M.B. and U.D. respectively denote Municipal Borough, and Urban District.

Urban District.		All Ages.	Under 1 Year.	1-	2-	3-	4-	Under 5 Years.	5-	10-	13-	14-	15-	16-	17-	18-	19-	20-	21-	25-	30-	35-	40-	45-	50-	55-	60-	65-	70-	75-	80-	85-	90-	95-	100 and upwards.
TOTAL URBAN DISTRICTS	P.	112,631	2,565	2,420	2,471	2,371	2,483	12,310	12,255	7,140	2,467	2,475	2,572	2,431	2,314	2,290	2,185	2,082	8,083	9,022	8,351	7,526	6,460	5,315	4,768	3,635	3,033	2,340	1,767	1,083	522	156	42	6	1
	M.	54,376	1,260	1,195	1,216	1,217	1,214	6,102	6,124	3,546	1,222	1,215	1,285	1,260	1,170	1,175	1,095	1,044	3,914	4,343	3,988	3,628	3,087	2,516	2,260	1,636	1,344	992	720	434	202	60	12	1	1
	F.	58,255	1,305	1,225	1,255	1,154	1,269	6,208	6,131	3,594	1,245	1,260	1,287	1,171	1,144	1,115	1,090	1,038	4,169	4,679	4,363	3,898	3,373	2,799	2,508	1,999	1,689	1,348	1,047	649	320	96	30	5	—
BRADFORD ON AVON (U.D.)	P.	4,514	88	90	98	90	90	456	473	299	105	98	108	99	92	93	72	65	302	286	294	294	294	226	211	175	148	106	102	81	26	6	2	1	—
	M.	2,058	44	43	41	42	48	218	249	155	51	46	53	42	48	47	29	26	123	133	139	125	129	91	105	70	56	38	41	29	12	2	1	—	—
	F.	2,456	44	47	57	48	42	238	224	144	54	52	55	57	44	46	43	39	179	153	155	169	165	135	106	105	92	68	61	52	14	4	1	1	—
CALNE (M.B.) ...	P.	3,457	91	81	72	79	73	396	375	191	74	62	75	73	64	66	63	62	180	235	247	221	210	157	147	132	126	117	78	62	28	14	2	—	—
	M.	1,625	40	36	35	44	25	180	180	93	39	35	42	37	34	35	33	27	93	102	108	101	96	66	70	57	59	55	34	32	9	7	1	—	—
	F.	1,832	51	45	37	35	48	216	195	98	35	27	33	36	30	31	30	35	87	133	139	120	114	91	77	75	67	62	44	30	19	7	1	—	—
CHIPPENHAM (M.B.)	P.	5,074	109	101	109	105	131	555	525	293	100	102	113	101	114	96	110	93	400	405	405	321	291	203	234	166	145	107	95	58	32	10	—	—	—
	M.	2,445	50	52	60	51	57	270	275	152	46	52	56	54	51	42	53	46	185	208	200	161	133	89	113	83	60	49	32	19	12	4	—	—	—
	F.	2,629	59	49	49	54	74	285	250	141	54	50	57	47	63	54	57	47	215	197	205	160	158	114	121	83	85	58	63	39	20	6	—	—	—
DEVIZES (M.B.)..	P.	6,532	143	129	125	135	129	661	675	392	131	152	166	126	147	140	143	127	474	507	465	394	360	302	287	216	203	173	142	88	43	9	6	2	1
	M.	3,121	76	71	69	70	67	353	331	188	66	78	63	68	72	68	76	70	237	225	213	182	162	152	129	92	87	78	72	34	21	1	2	—	1
	F.	3,411	67	58	56	65	62	308	344	204	65	74	103	58	75	72	67	57	237	282	252	212	198	150	158	124	116	95	70	54	22	8	4	2	—
MALMESBURY (M.B.)	P.	2,854	57	55	58	54	61	285	299	181	50	61	61	66	55	67	53	39	164	226	193	175	174	135	147	110	116	73	49	42	23	5	2	—	—
	M.	1,319	28	26	26	26	29	135	162	85	16	25	22	30	25	36	22	19	78	103	87	87	83	59	70	43	57	30	17	19	5	3	1	—	—
	F.	1,535	29	29	32	28	32	150	137	96	34	39	39	36	30	31	31	20	86	123	106	88	91	76	77	67	59	43	32	23	18	2	1	—	—
MARLBOROUGH* (M.B.)	P.	3,016	56	50	50	54	51	261	300	151	67	107	118	113	84	62	62	56	204	228	188	212	173	144	117	102	91	91	67	33	12	—	3	—	—
	M.	1,528	29	26	17	31	27	130	150	70	36	62	81	86	59	36	28	18	84	101	86	106	84	82	51	48	40	43	27	18	1	—	1	—	—
	F.	1,518	27	24	33	23	24	131	150	81	31	45	37	27	25	26	34	38	120	127	102	106	89	62	66	54	51	48	40	15	11	—	2	—	—
MELKSHAM (U.D.)	P.	2,450	52	58	53	55	49	267	277	134	60	48	44	61	58	36	44	42	171	186	172	166	121	138	97	71	68	67	68	33	17	2	1	1	—
	M.	1,133	22	28	26	28	21	125	139	69	34	23	21	34	31	16	22	16	80	84	72	79	54	63	49	27	31	26	19	8	9	1	1	—	—
	F.	1,317	30	30	27	27	28	142	138	65	26	25	23	27	27	20	22	26	91	102	100	87	67	75	48	44	37	41	49	25	8	1	—	1	—
SALISBURY (NEW SARUM), CITY OF (M.B.)	P.	17,117	329	340	315	342	337	1,663	1,708	1,086	373	383	414	388	373	360	373	353	1,292	1,318	1,205	1,190	1,002	825	736	580	508	408	274	173	93	30	8	1	—
	M.	7,685	158	174	165	176	174	847	858	534	172	181	167	158	166	165	142	149	518	541	541	542	449	388	322	240	226	167	102	72	30	8	—	—	—
	F.	9,432	171	166	150	166	163	816	850	552	201	202	247	230	207	195	231	204	774	777	664	648	553	437	414	340	282	241	172	101	63	22	8	1	—

* By Local Government Board Order, No. P. 1,673, which came into operation on 9th November, 1901, part of the Rural District of Marlborough was added to the Municipal Borough of Marlborough, see Note [a], Table 9, page 12.

TABLE 24.—AGES of PERSONS, MALES and FEMALES, in MUNICIPAL BOROUGHS and other URBAN DISTRICTS, 1901—*continued.*

Urban District.		All Ages.	Under 1 Year.	1-	2-	3-	4-	Under 5 Years.	5-	10-	13-	14-	15-	16-	17-	18-	19-	20-	21-	25-	30-	35-	40-	45-	50-	55-	60-	65-	70-	75-	80-	85-	90-	95-	100 and upwards.
SWINDON (M.B.)	P.	45,006	1,205	1,100	1,136	1,027	1,099	5,567	5,332	2,971	1,000	974	963	917	865	934	835	856	3,439	3,962	3,682	3,130	2,618	2,028	1,681	1,157	841	574	374	174	99	25	8	—	—
	M.	23,087	610	539	567	532	551	2,799	2,638	1,498	499	473	515	508	465	533	470	502	1,853	2,106	1,864	1,627	1,343	1,033	865	564	388	256	162	76	33	11	1	—	—
	F.	21,919	595	561	569	495	548	2,768	2,694	1,473	501	501	448	409	400	401	365	354	1,586	1,856	1,818	1,503	1,275	995	816	593	453	318	212	98	61	14	7	—	—
TROWBRIDGE (U.D.)	P.	11,526	208	209	218	201	227	1,063	1,068	731	267	218	261	233	229	241	257	214	785	895	782	731	643	604	611	484	390	301	251	147	57	23	7	—	—
	M.	5,212	101	96	103	102	102	504	542	351	133	112	132	114	104	105	128	94	367	380	352	314	275	255	269	209	170	109	101	54	24	11	3	—	—
	F.	6,314	107	113	115	99	125	559	526	380	134	136	129	119	125	136	129	120	418	515	430	417	368	349	342	275	220	192	153	93	33	12	4	—	—
WARMINSTER (U.D.)	P.	5,547	117	101	127	113	123	581	615	355	137	125	143	143	123	96	93	86	335	390	357	336	281	249	249	213	190	160	135	96	42	16	1	—	—
	M.	2,614	57	48	53	54	60	272	303	175	84	71	84	80	58	41	49	34	151	181	161	142	149	103	112	94	79	64	59	40	20	7	1	—	—
	F.	2,933	60	53	74	59	63	309	312	180	53	54	59	63	65	55	44	52	184	209	196	194	132	146	137	119	111	96	76	56	22	9	—	—	—
WESTBURY (U.D.)	P.	3,305	67	64	68	74	69	342	387	205	60	66	56	63	57	56	42	45	198	222	226	223	161	166	152	156	145	97	80	58	23	11	2	1	—
	M.	1,518	27	35	30	36	32	160	182	103	24	32	26	28	32	27	24	21	86	102	108	95	70	75	63	77	68	43	32	23	13	3	—	1	—
	F.	1,787	40	29	38	38	37	182	205	102	36	34	30	35	25	29	18	24	112	120	118	128	91	91	89	79	77	54	48	35	15	8	2	—	—
WILTON (M.B.)	P.	2,203	43	42	42	42	44	213	221	151	43	46	50	48	53	43	38	41	139	162	135	133	132	138	99	73	62	66	49	38	22	5	—	—	—
	M.	1,031	18	21	24	25	21	109	115	73	22	25	23	21	25	24	19	22	59	77	57	67	60	60	42	32	23	34	22	10	8	2	—	—	—
	F.	1,172	25	21	18	17	23	104	106	78	21	21	27	27	28	19	19	22	80	85	78	66	72	78	57	41	39	32	27	28	14	3	—	—	—

TABLE 25.—AGES of PERSONS, MALES and FEMALES, in RURAL DISTRICTS, 1901.

Rural District.		All Ages.	Under 1 Year.	1-	2-	3-	4-	Under 5 Years.	5-	10-	13-	14-	15-	16-	17-	18-	19-	20-	21-	25-	30-	35-	40-	45-	50-	55-	60-	65-	70-	75-	80-	85-	90-	95-	100 and upwards.
TOTAL RURAL DISTRICTS	P.	158,763	3,542	3,394	3,572	3,542	3,762	17,812	17,744	10,507	3,454	3,273	3,205	3,085	2,783	2,682	2,652	2,576	9,218	10,718	10,390	9,780	8,913	7,830	7,290	6,375	5,653	4,930	3,645	2,532	1,212	392	101	10	1
	M.	80,164	1,758	1,729	1,839	1,749	1,867	8,942	8,867	5,203	1,821	1,795	1,838	1,770	1,602	1,474	1,562	1,505	4,739	5,283	5,149	4,839	4,413	3,792	3,536	3,128	2,774	2,405	1,727	1,242	529	192	35	2	—
	F.	78,599	1,784	1,665	1,733	1,793	1,895	8,870	8,877	5,304	1,633	1,478	1,367	1,315	1,181	1,208	1,030	1,071	4,479	5,435	5,241	4,941	4,500	4,038	3,754	3,247	2,879	2,525	1,918	1,290	683	200	66	8	1
AMESBURY	P.	8,268	161	147	162	131	158	759	766	431	153	135	132	151	141	155	296	331	747	649	619	529	464	381	342	302	240	225	169	94	45	10	2	—	—
	M.	4.944	92	75	83	67	86	403	417	215	81	74	75	86	82	97	251	286	544	423	376	315	273	204	184	143	134	121	85	47	21	7	—	—	—
	F.	3,324	69	72	79	64	72	356	319	216	72	61	57	65	59	58	45	45	203	226	243	214	191	177	158	159	106	104	84	47	24	3	2	—	—

TABLE 25.—AGES of PERSONS, MALES and FEMALES, in RURAL DISTRICTS, 1901—*continued.*

Rural District.		All Ages.	Under 1 Year.	1-	2-	3-	4-	Under 5 Years.	5-	10-	13-	14-	15-	16-	17-	18-	19-	20-	21-	25-	30-	35-	40-	45-	50-	55-	60-	65-	70-	75-	80-	85-	90-	95-	100 and upwards
BRADFORD ON AVON	P.	5,071	105	100	121	127	121	574	543	348	110	113	96	107	72	86	84	80	302	343	331	296	297	269	236	204	163	151	115	96	35	15	5	—	—
	M.	2,425	47	52	54	64	49	266	277	161	57	56	58	52	44	44	39	34	147	165	140	143	133	118	116	100	79	72	54	43	20	6	1	—	—
	F.	2,646	58	48	67	63	72	308	266	187	53	57	38	55	28	42	45	46	155	178	191	153	164	151	120	104	84	79	61	53	15	9	4	—	—
CALNE	P.	4,614	97	102	85	103	100	487	506	307	99	87	100	104	78	89	70	56	248	272	282	285	283	210	245	198	174	157	114	75	39	14	5	—	—
	M.	2,333	45	59	48	52	47	251	270	149	56	57	55	58	42	42	43	30	123	124	138	130	144	116	123	87	96	75	58	37	20	8	1	—	—
	F.	2,281	52	43	37	51	53	236	236	158	43	30	45	46	36	47	27	26	125	148	144	155	139	124	122	111	78	82	56	38	19	6	4	—	—
CHIPPENHAM ...	P.	17,885	391	431	397	437	423	2,079	2,020	1,217	388	352	369	346	346	298	292	289	1,065	1,260	1,176	1,129	1,024	891	811	686	611	470	358	229	129	37	10	3	—
	M.	8,818	189	224	193	214	189	1,009	984	602	200	198	199	194	205	169	167	162	543	587	581	537	497	426	378	312	292	216	142	109	56	18	5	—	—
	F.	9,067	202	207	204	223	234	1,070	1,036	615	188	154	170	152	141	129	125	127	522	673	595	592	527	465	433	344	319	254	216	120	73	19	5	3	—
CRICKLADE AND WOOTTON BASSETT	P.	11,357	278	247	274	281	300	1,380	1,362	800	240	241	223	215	181	188	188	153	632	770	785	639	636	554	485	407	391	326	217	174	83	25	10	1	1
	M.	5,738	140	134	163	145	140	722	691	378	131	126	126	118	102	99	109	86	304	406	388	330	310	272	243	210	194	155	96	85	40	12	5	—	—
	F.	5,619	138	113	111	136	160	658	671	422	109	115	97	97	79	89	79	67	378	364	397	309	326	282	242	197	197	171	121	89	43	13	5	1	1
DEVIZES	P.	13,070	287	254	284	277	294	1,396	1,401	842	259	237	237	232	220	227	199	199	774	870	837	796	722	747	643	572	484	449	324	247	105	40	9	2	—
	M.	6,480	147	116	153	135	160	711	689	410	145	124	141	128	133	135	104	115	389	433	394	388	353	346	286	283	214	214	157	119	42	22	4	1	—
	F.	6,590	140	138	131	142	134	685	712	432	114	113	96	104	87	92	95	84	385	437	443	408	369	401	357	289	270	235	167	128	63	18	5	1	—
HIGHWORTH ...	P.	14,279	401	339	377	363	384	1,864	1,847	986	351	299	237	264	272	240	195	210	789	999	989	885	729	670	552	503	432	373	242	183	80	34	3	1	—
	M.	7,349	194	167	192	199	196	948	901	478	201	163	172	161	154	140	109	121	438	491	509	462	371	332	275	255	234	177	120	87	31	19	—	—	—
	F.	6,930	207	172	185	164	188	916	946	508	150	136	115	103	118	100	86	89	351	508	480	423	358	338	277	248	198	196	122	96	49	15	3	1	—
MALMESBURY...	P.	9,822	213	200	227	234	221	1,095	1,072	602	215	206	198	197	166	180	163	151	557	710	703	580	545	451	473	414	352	281	212	148	84	28	9	—	—
	M.	5,030	99	97	115	118	113	542	549	321	103	114	102	116	86	101	100	75	264	364	361	286	289	219	245	204	203	142	110	72	43	12	4	—	—
	F.	4,792	114	103	112	116	108	553	523	281	112	92	96	81	80	79	63	76	293	346	339	294	256	232	228	210	149	139	132	76	41	16	5	—	—
MARLBOROUGH*	P.	5,412	115	120	117	109	120	581	534	347	148	188	159	197	135	114	97	81	295	349	298	305	281	246	255	201	183	166	112	90	33	15	2	—	—
	M.	2,887	56	54	64	61	52	287	257	178	87	135	117	146	105	71	61	47	132	163	164	160	129	132	123	91	99	75	57	48	14	9	—	—	—
	F.	2,525	59	66	53	48	63	294	277	169	61	53	42	51	30	43	36	34	163	186	134	145	152	114	132	110	84	91	55	42	19	6	2	—	—
MELKSHAM ...	P.	4,440	96	100	86	89	122	493	512	298	98	91	87	70	89	62	75	67	244	279	277	265	231	218	237	192	178	130	99	82	45	14	4	—	—
	M.	2,154	47	45	41	38	60	231	251	154	45	49	48	39	50	35	43	39	124	119	132	110	111	95	123	98	83	66	39	40	20	7	3	—	—
	F.	2,286	49	55	45	51	62	262	261	144	53	45	39	31	39	27	32	28	120	160	145	155	120	123	114	94	95	64	60	42	25	7	1	—	—
MERE	P.	5,210	128	126	118	134	123	629	571	318	100	107	103	101	94	83	80	84	259	319	362	324	288	244	228	185	216	187	133	91	43	20	6	—	—
	M.	2,484	65	68	62	68	62	325	269	177	53	51	59	56	46	32	33	37	132	153	166	158	128	121	97	79	93	79	68	43	18	9	2	—	—
	F.	2,726	63	58	56	66	61	304	302	171	47	56	49	45	48	51	47	47	127	166	196	166	160	123	131	106	123	108	65	48	25	11	4	—	—

* By Local Government Board Order, No. P. 1,673, which came into operation on 9th November, 1901, part of the Rural District of Marlborough was added to Marlborough Municipal Borough, see Note *, Table 10, page 14.

TABLE 25.—AGES OF PERSONS, MALES and FEMALES, in RURAL DISTRICTS, 1901—*continued.*

Rural District.		All Ages.	Under 1 Year.	1-	2-	3-	4-	Under 5 Years.	5-	10-	13-	14-	15-	16-	17-	18-	19-	20-	21-	25-	30-	35-	40-	45-	50-	55-	60-	65-	70-	75-	80-	85-	90-	95-	100 and upwards.
PEWSEY	P.	11,211	260	255	269	245	288	1,317	1,269	732	227	230	212	206	195	195	183	169	593	765	685	685	641	554	519	441	380	383	267	205	81	21	5	1	—
	M.	5,684	124	130	128	124	144	650	587	395	108	120	122	123	120	107	108	102	318	394	346	341	328	273	261	224	186	193	138	103	26	10	—	1	—
	F.	5,527	136	125	141	121	144	667	682	387	119	110	90	83	75	88	75	67	275	371	339	314	313	281	258	217	194	190	129	102	55	11	5	—	—
RAMSBURY ...	P.	7,094	163	167	136	172	161	799	834	472	173	127	167	135	102	112	98	94	346	436	397	430	394	351	328	307	280	265	218	142	62	20	5	—	—
	M.	3,571	82	89	66	81	94	412	440	216	85	65	100	72	70	66	60	50	166	217	184	222	200	182	155	151	128	123	99	74	24	10	—	—	—
	F.	3,523	81	78	70	91	67	387	394	256	88	62	67	63	32	46	38	44	180	219	213	208	194	169	173	156	152	142	119	68	38	10	5	—	—
SALISBURY ...	P.	12,860	258	238	275	253	290	1,314	1,306	813	270	286	256	265	220	203	217	203	808	892	871	885	735	650	595	555	460	404	314	191	109	28	9	1	—
	M.	6,293	130	114	132	116	132	624	696	404	151	147	148	128	106	89	97	103	389	411	413	411	365	305	281	287	230	197	160	92	43	13	3	—	—
	F.	6,567	128	124	143	137	158	690	610	409	119	139	108	137	114	114	120	100	419	481	458	474	370	345	314	268	230	207	154	99	66	15	6	1	—
TETBURY (*part of*) *	P.	356	9	8	7	8	8	40	35	18	13	13	3	6	7	10	8	3	32	18	25	32	20	19	12	14	12	4	6	3	1	2	—	—	—
	M.	161	9	5	3	3	3	23	15	11	7	5	1	4	2	4	4	—	10	9	14	11	8	6	7	8	4	2	3	1	1	1	—	—	—
	F.	195	—	3	4	5	5	17	20	7	6	8	2	2	5	6	4	3	22	9	11	21	12	13	5	6	8	2	3	2	—	1	—	—	—
TISBURY	P.	7,714	168	150	175	184	179	856	870	530	178	147	167	134	136	110	105	99	409	519	508	484	486	343	337	309	313	266	180	131	65	25	7	—	—
	M.	3,813	92	78	95	83	92	440	432	264	78	81	89	78	76	61	56	41	198	238	245	230	227	173	163	153	141	140	97	65	33	11	3	—	—
	F.	3,901	76	72	80	101	87	416	438	266	100	66	78	56	60	49	49	58	211	281	263	254	259	170	174	156	172	126	83	66	32	14	4	—	—
WARMINSTER	P.	6,234	102	115	129	125	149	620	695	410	140	119	121	110	97	95	88	98	320	388	363	371	381	347	311	259	274	213	194	119	60	7	4	—	—
	M.	3,044	45	68	72	61	76	322	348	194	76	68	67	69	47	52	53	60	156	170	160	182	179	166	145	111	113	130	89	60	22	3	2	—	—
	F.	3,190	57	47	57	64	73	298	347	216	64	51	54	41	50	43	35	38	164	218	203	189	202	181	166	148	161	113	105	59	38	4	2	—	—
WESTBURY AND WHORWELLSDOWN	P.	6,399	139	132	139	115	145	670	720	431	141	132	121	119	106	111	110	94	360	400	399	385	362	301	305	305	262	199	168	120	46	26	5	1	—
	M.	3,151	66	72	78	54	76	346	348	237	71	72	66	59	54	58	63	49	164	197	202	185	161	147	138	143	132	97	75	60	16	9	2	—	—
	F.	3,248	73	60	61	61	69	324	372	194	70	60	55	60	52	53	47	45	196	203	197	200	201	154	167	162	130	102	93	60	30	17	3	1	—
WILTON	P.	7,467	171	163	194	155	176	859	881	525	151	160	162	126	126	124	104	115	388	480	483	475	394	354	376	321	248	251	173	112	67	11	1	—	—
	M.	3,805	89	82	97	66	96	430	446	259	86	90	93	83	78	72	62	68	198	219	233	238	207	159	193	159	119	131	80	57	39	6	—	—	—
	F.	3,662	82	81	97	89	80	429	435	266	65	70	69	43	48	52	42	47	190	261	250	237	187	195	183	162	129	120	93	55	28	5	1	—	—

* The other part of Tetbury Rural District is in the Administrative County of Gloucester; the figures for the entire District are as follows:—

	P.	4,156	93	74	109	102	105	483	502	252	96	99	80	77	88	84	70	69	253	264	292	281	243	215	173	155	114	110	77	45	23	9	2	—	—
	M.	2,009	53	34	58	47	51	213	241	125	52	57	49	40	48	38	38	34	110	119	136	119	124	98	83	75	53	49	40	18	14	4	2	—	—
	F.	2,147	40	40	51	55	51	240	261	127	44	42	31	37	40	46	32	35	143	145	156	162	119	117	90	80	61	61	37	27	9	5	—	—	—

TABLE 26.—AGES of PERSONS, MALES and FEMALES, in the REGISTRATION COUNTY, and in REGISTRATION DISTRICTS, 1901.

Registration District.	All Ages.	Under 1 Year.	1-	2-	3-	4-	Under 5 Years.	5-	10-	13-	14-	15-	16-	17-	18-	19-	20-	21-	25-	30-	35-	40-	45-	50-	55-	60-	65-	70-	75-	80-	85-	90-	95-	100 and upwards.
REGISTRATION COUNTY	P. 263,944	5,935	5,639	5,900	5,733	6,076	29,283	29,130	17,157	5,735	5,608	5,607	5,375	4,988	4,850	4,731	4,561	16,923	19,286	18,319	16,844	14,959	12,775	11,718	9,689	8,394	7,001	5,188	3,470	1,671	526	138	16	2
	M. 130,808	2,927	2,830	2,986	2,882	2,984	14,609	14,536	8,522	2,951	2,940	3,022	2,954	2,700	2,579	2,593	2,499	8,477	9,400	8,939	8,234	7,292	6,120	5,634	4,605	3,986	3,272	2,345	1,601	706	241	47	3	1
	F. 133,136	3,008	2,809	2,914	2,851	3,092	14,674	14,594	8,635	2,784	2,668	2,585	2,421	2,288	2,271	2,138	2,062	8,446	9,886	9,380	8,610	7,667	6,655	6,084	5,084	4,408	3,729	2,843	1,869	965	285	91	13	1
241. SWINDON	P. 59,285	1,606	1,439	1,513	1,390	1,483	7,431	7,179	3,957	1,351	1,273	1,250	1,181	1,137	1,174	1,030	1,066	4,228	4,961	4,671	4,015	3,347	2,693	2,233	1,660	1,273	947	616	357	179	59	11	1	—
	M. 30,436	804	706	759	731	747	3,747	3,539	1,976	700	636	687	669	619	673	579	623	2,291	2,597	2,373	2,089	1,714	1,365	1,140	819	622	433	282	163	69	30	1	—	—
	F. 28,849	802	733	754	659	736	3,684	3,640	1,981	651	637	563	512	518	501	451	443	1,937	2,364	2,298	1,926	1,633	1,333	1,093	841	651	514	334	194	110	29	10	1	—
242. CRICKLADE	P. 11,357	278	247	274	281	300	1,380	1,362	800	240	241	223	215	181	188	188	153	682	770	785	639	636	554	485	407	391	326	217	174	83	25	10	1	1
	M. 5,738	140	134	163	145	140	722	691	378	131	126	126	118	102	99	109	86	304	406	388	330	310	272	243	210	194	155	96	85	40	12	5	—	—
	F. 5,619	138	113	111	136	160	658	671	422	109	115	97	97	79	89	79	67	378	364	397	309	326	282	242	197	197	171	121	89	43	13	5	1	1
243. MALMESBURY	P. 12,676	270	255	285	288	282	1,380	1,371	783	265	270	259	263	221	247	216	190	721	936	896	755	719	586	620	524	468	354	291	190	107	33	11	—	—
	M. 6,349	127	123	141	144	142	677	711	406	119	139	124	146	111	137	122	94	342	467	451	373	372	278	315	247	260	172	127	91	48	15	5	—	—
	F. 6,327	143	132	144	144	140	703	660	377	146	131	135	117	110	110	94	96	379	469	445	382	347	308	305	277	208	182	164	99	59	18	6	—	—
244. CHIPPENHAM	P. 22,959	500	532	506	542	554	2,634	2,515	1,510	488	454	482	447	460	394	402	382	1,465	1,665	1,581	1,450	1,315	1,094	1,045	852	756	577	453	287	161	47	10	3	—
	M. 11,263	239	276	253	265	246	1,279	1,259	754	246	250	255	248	256	211	220	208	728	795	781	698	630	515	491	425	352	265	174	128	68	22	5	—	—
	F. 11,696	261	256	253	277	308	1,355	1,286	756	242	204	227	199	204	183	182	174	737	870	800	752	685	579	554	427	404	312	279	159	93	25	5	3	—
245. CALNE	P. 8,071	188	183	157	182	173	883	881	498	173	149	175	177	142	155	133	118	428	507	529	506	493	397	392	330	300	274	192	137	67	28	7	—	—
	M. 3,958	85	95	83	96	72	431	450	242	95	92	97	95	76	77	76	57	216	226	216	231	210	182	193	144	155	130	92	69	29	15	2	—	—
	F. 4,113	103	88	74	86	101	452	431	256	78	57	78	82	66	78	57	61	212	281	283	275	253	215	199	186	145	144	100	68	38	13	5	—	—
246. MARLBOROUGH	P. 8,458	171	170	167	163	171	842	834	498	215	295	277	310	219	176	159	137	499	577	486	517	454	390	372	303	274	257	179	123	45	15	5	—	—
	M. 4,415	85	80	81	92	79	417	407	248	123	197	198	232	164	107	89	65	216	264	250	266	213	214	174	139	139	118	84	66	15	9	1	—	—
	F. 4,043	86	90	86	71	92	425	427	250	92	98	79	78	55	69	70	72	283	313	236	251	241	176	198	164	135	139	95	57	30	6	4	—	—
247. DEVIZES	P. 19,602	430	383	409	412	423	2,057	2,076	1,234	390	389	403	358	367	367	342	326	1,248	1,377	1,302	1,190	1,082	1,049	930	788	687	622	466	335	148	49	15	4	1
	M. 9,601	223	187	222	205	227	1,064	1,020	598	211	202	204	196	205	203	180	185	626	658	607	570	515	498	415	375	301	292	229	153	63	23	6	1	1
	F. 10,001	207	196	187	207	196	993	1,056	636	179	187	199	162	162	164	162	141	622	719	695	620	567	551	515	413	386	330	237	182	85	26	9	3	—
248. MELKSHAM	P. 18,416	356	367	357	345	398	1,823	1,857	1,163	425	390	392	364	376	339	376	323	1,200	1,360	1,231	1,162	995	960	945	747	636	498	421	262	119	39	12	1	—
	M. 8,499	170	169	170	168	183	860	932	574	212	184	201	187	185	156	193	149	571	583	556	503	440	413	441	334	284	201	159	102	53	19	7	—	—
	F. 9,917	186	198	187	177	215	963	925	589	213	206	191	177	191	183	183	174	629	777	675	659	555	547	504	413	352	297	262	160	66	20	5	1	—

TABLE 26.—AGES of PERSONS, MALES and FEMALES, in the REGISTRATION COUNTY, and in REGISTRATION DISTRICTS, 1901—*continued.*

Registration District.		All Ages.	Under 1 Year.	1-	2-	3-	4-	Under 5 Years.	5-	10-	13-	14-	15-	16-	17-	18-	19-	20-	21-	25-	30-	35-	40-	45-	50-	55-	60-	65-	70-	75-	80-	85-	90-	95-	100 and upwards.
249. BRADFORD ON AVON	P.	9,585	193	190	219	217	211	1,030	1,016	647	215	211	204	206	164	179	156	145	604	629	625	590	591	495	447	379	311	257	217	177	61	21	7	1	—
	M.	4,483	91	95	95	106	97	484	526	316	108	102	111	94	92	91	68	60	270	293	279	268	262	209	221	170	135	110	95	72	32	8	2	—	—
	F.	5,102	102	95	124	111	114	546	490	331	107	109	93	112	72	88	88	85	334	331	346	322	329	286	226	209	176	147	122	105	29	13	5	1	—
250. WESTBURY	P.	9,704	206	196	207	189	214	1,012	1,107	636	201	198	177	182	163	167	152	139	558	622	625	608	523	467	457	461	407	296	248	178	74	37	7	2	—
	M.	4,669	93	107	108	90	108	506	530	340	95	104	92	87	86	85	87	70	250	299	310	280	231	222	201	220	200	140	107	83	29	12	2	1	—
	F.	5,035	113	89	99	99	106	506	577	296	106	94	85	95	77	82	65	69	308	323	315	328	292	245	256	241	207	156	141	95	45	25	5	1	—
251. WARMINSTER	P.	11,781	219	216	256	238	272	1,201	1,310	765	277	244	264	253	220	191	181	184	655	778	720	707	662	596	560	472	464	403	329	215	102	23	5	—	—
	M.	5,658	102	116	125	115	136	594	651	369	160	139	151	149	105	93	102	94	307	351	321	324	328	269	257	205	192	194	148	100	42	10	3	—	—
	F.	6,123	117	100	131	123	136	607	659	396	117	105	113	104	115	98	79	90	318	427	399	383	334	327	303	267	272	209	181	115	60	13	2	—	—
252. PEWSEY	P.	11,211	260	255	269	245	288	1,317	1,269	782	227	230	212	206	195	195	183	169	593	765	685	685	641	554	519	441	380	383	267	205	81	21	5	1	—
	M.	5,684	124	130	128	124	144	650	587	395	108	120	122	123	120	107	108	102	318	394	316	341	328	273	261	224	186	193	138	103	26	10	—	1	—
	F.	5,527	136	125	141	121	144	667	682	387	119	110	90	83	75	88	75	67	275	371	339	314	313	281	258	217	191	190	129	102	55	11	5	—	—
253. AMESBURY	P.	8,268	161	147	162	131	158	759	766	431	153	135	132	151	141	155	296	331	747	649	619	529	464	381	342	302	240	225	169	94	45	10	2	—	—
	M.	4,944	92	75	83	67	86	403	417	215	81	74	75	86	82	97	251	286	544	423	376	315	273	204	184	143	134	121	85	47	21	7	—	—	—
	F.	3,324	69	72	79	64	72	356	349	216	72	61	57	65	59	58	45	45	203	226	243	214	191	177	158	159	106	104	84	47	24	3	2	—	—
254. SALISBURY	P.	29,977	587	578	590	595	627	2,977	3,014	1,899	643	669	670	653	593	563	590	556	2,100	2,210	2,076	2,075	1,737	1,475	1,331	1,135	968	812	588	364	202	58	17	2	—
	M.	13,978	288	288	297	292	306	1,471	1,554	938	323	328	315	286	272	254	239	252	907	952	954	953	814	693	603	527	456	364	262	164	73	21	3	—	—
	F.	15,999	299	290	293	303	321	1,506	1,460	961	320	341	355	367	321	309	351	304	1,193	1,258	1,122	1,122	923	782	728	603	512	448	326	200	129	37	14	2	—
255. WILTON	P.	9,670	214	205	236	197	220	1,072	1,102	676	194	206	212	174	179	167	142	159	527	612	618	608	526	492	475	394	310	317	222	150	89	16	1	—	—
	M.	4,836	107	103	121	91	117	539	561	332	108	115	116	104	103	96	81	90	257	296	290	305	267	219	235	191	142	165	102	67	47	8	—	—	—
	F.	4,834	107	102	115	106	103	533	541	344	86	91	96	70	76	71	61	69	270	316	328	303	259	273	240	203	168	152	120	83	42	8	1	—	—
256. TISBURY	P.	7,714	168	150	175	184	179	856	870	530	178	147	167	134	136	110	105	99	409	519	508	484	486	343	337	309	313	266	180	131	65	25	7	—	—
	M.	3,813	92	78	95	83	92	410	432	264	78	81	89	78	76	61	56	41	198	238	245	230	227	173	163	153	141	140	97	65	33	11	3	—	—
	F.	3,901	76	72	80	101	87	416	438	266	100	66	78	56	60	49	49	58	211	281	263	254	259	170	174	156	172	126	83	66	32	14	4	—	—
257. MERE	P.	5,210	128	126	118	134	123	629	571	348	100	107	108	101	94	83	80	84	259	319	362	324	288	244	228	185	216	187	133	91	43	20	6	—	—
	M.	2,484	65	68	62	68	62	325	269	177	53	51	59	56	46	32	33	37	132	153	166	158	128	121	97	79	93	79	68	43	18	9	2	—	—
	F.	2,726	63	58	56	66	61	304	302	171	47	56	49	45	48	51	47	47	127	166	196	166	160	123	131	106	123	108	65	48	25	11	4	—	—

COUNTY OF **WILTS**—*continued.*

TABLE 27.—CONDITION as to MARRIAGE, and AGES of PERSONS, MALES and FEMALES, in the ADMINISTRATIVE COUNTY, and in the AGGREGATES of URBAN and RURAL DISTRICTS respectively, 1901.

—		ALL AGES.	Under 15 Years.	15-	16-	17-	18-	19-	20-	21-	25-	35-	45-	55-	65-	75-	85 and upwards.
ADMINISTRATIVE COUNTY.																	
UNMARRIED	P.	159,547	89,437	5,777	5,513	5,091	4,945	4,744	4,412	13,558	13,803	5,694	3,078	1,892	1,099	449	55
	M.	81,434	44,837	3,123	3,030	2,772	2,646	2,641	2,506	7,304	7,242	2,616	1,330	791	399	181	16
	F.	78,113	44,600	2,654	2,483	2,319	2,299	2,103	1,906	6,254	6,561	3,078	1,748	1,101	700	268	39
MARRIED	P.	96,405	—	—	3	6	27	93	244	3,722	24,280	25,881	19,914	13,295	7,042	1,773	125
	M.	47,957	—	—	—	—	3	16	43	1,342	11,373	12,991	10,069	7,001	3,887	1,138	94
	F.	48,448	—	—	3	6	24	77	201	2,380	12,907	12,890	9,845	6,294	3,155	635	31
WIDOWED	P.	15,442	—	—	—	—	—	—	2	21	398	1,104	2,211	3,509	4,541	3,127	529
	M.	5,149	—	—	—	—	—	—	—	7	148	360	705	1,090	1,558	1,088	193
	F.	10,293	—	—	—	—	—	—	2	14	250	744	1,506	2,419	2,983	2,039	336
AGGREGATE of URBAN DISTRICTS.																	
UNMARRIED	P.	66,744	36,647	2,572	2,430	2,312	2,279	2,136	1,967	6,218	5,745	2,159	1,073	641	389	153	23
	M.	32,914	18,209	1,285	1,260	1,170	1,175	1,085	1,026	3,222	2,880	885	385	204	89	35	4
	F.	33,830	18,438	1,287	1,170	1,142	1,104	1,051	941	2,996	2,865	1,274	688	437	300	118	19
MARRIED	P.	39,837	—	—	1	2	11	49	114	1,853	11,442	11,295	7,976	4,556	2,066	442	30
	M.	19,723	—	—	—	—	—	10	18	690	5,385	5,675	4,096	2,390	1,114	293	22
	F.	20,114	—	—	1	2	11	39	96	1,163	6,057	5,620	3,880	2,166	922	149	8
WIDOWED	P.	6,050	—	—	—	—	—	—	1	12	186	532	1,034	1,471	1,652	1,010	152
	M.	1,739	—	—	—	—	—	—	—	2	66	155	295	386	479	308	48
	F.	4,311	—	—	—	—	—	—	1	10	120	377	739	1,085	1,173	702	104
AGGREGATE of RURAL DISTRICTS.																	
UNMARRIED	P.	92,803	52,790	3,205	3,083	2,779	2,666	2,608	2,445	7,340	8,053	3,535	2,005	1,251	710	296	32
	M.	48,520	26,628	1,838	1,770	1,602	1,471	1,556	1,480	4,082	4,362	1,731	945	587	310	146	12
	F.	44,283	26,162	1,367	1,313	1,177	1,195	1,052	965	3,258	3,696	1,804	1,060	664	400	150	20
MARRIED	P.	56,568	—	—	2	4	16	44	130	1,869	12,838	14,586	11,938	8,739	4,976	1,331	95
	M.	28,234	—	—	—	—	3	6	25	652	5,988	7,316	5,973	4,611	2,713	845	72
	F.	28,334	—	—	2	4	13	38	105	1,217	6,850	7,270	5,965	4,128	2,233	486	23
WIDOWED	P.	9,392	—	—	—	—	—	—	1	9	212	572	1,177	2,038	2,889	2,117	377
	M.	3,410	—	—	—	—	—	—	—	5	82	205	410	704	1,079	780	145
	F.	5,982	—	—	—	—	—	—	1	4	130	367	767	1,334	1,810	1,337	232

TABLE 28.—CONDITION as to MARRIAGE, and AGES of PERSONS, MALES and FEMALES, in COUNTY BOROUGHS, 1901.

(There being no County Borough in the County of Wilts, this Table is not required.)

TABLE 29.—REGISTRATION COUNTY.—AGES of HUSBANDS and WIVES in COMBINATION; of HUSBANDS whose WIVES were ABSENT, of WIVES whose HUSBANDS were ABSENT, and of WIDOWERS and WIDOWS, 1901.

Years of Age.	Ages of Wives. 15-	16-	17-	18-	19-	20-	21-	25-	30-	35-	40-	45-	50-	55-	60-	65-	70-	75-	80-	85-	90-	95-	100 and upwards	Husbands whose Wives were present.	Husbands whose Wives were absent.	Total Husbands.	Total widowers.
Ages of Husbands: 15 —	—	—	—	—	—	—	—	—	—	—	—	—	—	—	—	—	—	—	—	—	—	—	—	—	—	—	—
16 —	—	—	—	—	—	—	—	—	—	—	—	—	—	—	—	—	—	—	—	—	—	—	—	—	—	—	—
17 —	—	—	—	—	—	—	—	—	—	—	—	—	—	—	—	—	—	—	—	—	—	—	—	2	1	3	—
18 —	—	—	—	1	—	—	1	—	—	—	—	—	—	—	—	—	—	—	—	—	—	—	—	15	1	16	—
19 —	—	1	—	3	5	1	3	1	1	—	—	—	—	—	—	—	—	—	—	—	—	—	—	38	4	42	—
20 —	—	—	—	1	5	9	17	5	—	1	—	—	—	—	—	—	—	—	—	—	—	—	—				
21 —	—	1	4	8	44	110	727	305	32	7	—	—	—	—	—	—	—	—	—	—	—	—	—	1,238	80	1,318	7
25 —	—	—	—	7	12	46	1,016	2,508	756	112	16	3	1	—	—	—	—	—	—	—	—	—	—	4,477	189	4,666	33
30 —	—	—	—	—	4	15	297	1,865	3,046	826	150	17	4	1	1	—	—	—	—	—	—	—	—	6,226	234	6,460	111
35 —	—	—	1	—	1	—	52	515	1,865	2,922	823	143	29	6	—	1	—	—	—	—	—	—	—	6,358	269	6,627	129
40 —	—	—	—	—	—	1	20	117	515	1,658	2,608	664	146	26	7	3	—	—	—	—	—	—	—	5,765	254	6,019	221
45 —	—	—	—	—	—	—	4	51	131	471	1,377	2,140	619	107	27	5	—	—	—	—	—	—	—	4,932	232	5,164	259
50 —	—	—	—	—	—	—	2	14	50	161	435	1,247	1,838	511	106	28	4	—	—	—	—	—	—	4,396	216	4,612	423
55 —	—	—	—	—	—	—	1	16	18	65	149	400	1,021	1,407	413	86	9	3	—	—	—	—	—	3,588	190	3,778	442
60 —	—	—	—	1	—	—	1	3	12	25	67	146	362	792	1,056	304	65	9	2	—	—	—	—	2,845	150	2,995	610
65 —	—	—	—	—	—	—	—	—	3	10	34	60	130	286	571	797	198	41	3	1	1	—	—	2,135	145	2,280	740
70 —	—	—	—	—	—	—	1	3	4	8	14	29	50	90	193	411	459	89	13	1	—	—	—	1,365	79	1,444	766
75 —	—	—	—	—	—	—	—	—	2	—	5	8	21	39	65	140	233	195	41	6	1	—	—	756	55	811	657
80 —	—	—	—	—	—	—	—	1	1	2	—	2	5	8	20	35	55	75	44	3	2	—	—	253	19	272	390
85 —	—	—	—	—	—	—	—	—	2	—	—	3	1	2	6	9	11	16	14	6	1	—	—	71	7	78	151
90 —	—	—	—	—	—	—	—	—	—	—	—	—	—	—	1	1	3	3	—	2	—	—	—	10	1	11	34
95 —	—	—	—	—	—	—	—	—	—	—	—	—	—	—	—	—	—	—	—	—	—	—	—	—	1	1	2
100 and upwards	—	—	—	—	—	—	—	—	—	—	—	—	—	—	—	—	—	—	—	—	—	—	—	—	—	—	1
																								44,470	2,127	46,597	4,976
Wives whose Husbands were present.	—	2	5	21	71	182	2,142	5,404	6,438	6,268	5,678	4,862	4,227	3,275	2,466	1,820	1,037	431	117	19	5	—	—	44,470	Wives whose Husbands were present.		
Wives whose Husbands were absent.	—	1	1	3	4	14	178	355	410	322	294	227	238	188	146	99	62	35	16	2	2	—	—	2,597	Wives whose Husbands were absent.		
Total Wives ...	—	3	6	24	75	196	2,320	5,759	6,848	6,590	5,972	5,089	4,465	3,463	2,612	1,919	1,099	466	133	21	7	—	—	47,067	Total Wives.		
Total Widows	—	—	—	—	—	2	14	72	178	296	424	610	872	1,054	1,302	1,440	1,436	1,227	744	233	79	10	1	9,994	Total Widows.		

NOTE.—The Table read *vertically* shows the number of *Wives* at each age, with the ages of their Husbands: Thus 3 Wives, aged 21 and under 25 years, had Husbands aged 19; 17 had Husbands aged 20; 727 had Husbands aged 21 and under 25 years, and so on.

Read *horizontally* the Table shows the number of *Husbands* at each age, with the ages of their Wives: Thus 8 Husbands, aged 21 and under 25 years, had Wives aged 18; 44 had Wives aged 19; 110 had Wives aged 20; 727 had Wives aged 21 and under 25 years, and so on.

At all ages 44,470 Husbands and 44,470 Wives were enumerated as residing together on the night of the Census.

There were also 2,127 Husbands whose Wives were absent (*i.e.*, the Wives were not returned on the same Schedules as their Husbands), making in all 46,597 Husbands enumerated; and 2,597 Wives whose Husbands were absent (*i.e.*, the Husbands were not returned on the same Schedules as their Wives), making in all 47,067 Wives enumerated.

COUNTY OF **WILTS**—*continued.*

TABLE 30.—WORKHOUSES in the REGISTRATION COUNTY.—CONDITION as to MARRIAGE and AGES of PAUPER INMATES of WORKHOUSE INSTITUTIONS, 1901.

CONDITION AS TO MARRIAGE.		AGES.												
		All Ages.	Under 5 Years.	5-	10-	15-	20-	25-	35-	45-	55-	65-	75-	85 and upwards.
Unmarried	P.	1,060	91	112	92	31	49	102	104	126	146	121	76	10
	M.	666	45	55	52	11	20	61	59	88	108	90	68	9
	F.	394	46	57	40	20	29	41	45	38	38	31	8	1
Married	P.	137	—	—	—	—	2	7	25	25	19	37	19	3
	M.	76	—	—	—	—	—	3	9	12	12	27	11	2
	F.	61	—	—	—	—	2	4	16	13	7	10	8	1
Widowed	P.	517	—	—	—	—	—	2	13	28	65	161	198	50
	M.	306	—	—	—	—	—	—	3	15	35	104	123	26
	F.	211	—	—	—	—	—	2	10	13	30	57	75	24
Total Pauper Inmates	P.	1,714	91	112	92	31	51	111	142	179	230	319	293	63
	M.	1,048	45	55	52	11	20	64	71	115	155	221	202	37
	F.	666	46	57	40	20	31	47	71	64	75	98	91	26

TABLE 31.—PRISONS in the REGISTRATION COUNTY.—CONDITION as to MARRIAGE and AGES of PRISONERS in LOCAL and CONVICT PRISONS, 1901.

CONDITION AS TO MARRIAGE.		AGES.												
		All Ages.	Under 5 Years.	5-	10-	15-	20-	25-	35-	45-	55-	65-	75-	85 and upwards.
Unmarried	P.	87	—	—	2	16	38	20	5	1	5	—	—	—
	M.	84	—	—	2	16	38	17	5	1	5	—	—	—
	F.	3	—	—	—	—	—	3	—	—	—	—	—	—
Married	P.	33	—	—	—	—	6	8	9	8	1	1	—	—
	M.	28	—	—	—	—	6	6	7	7	1	1	—	—
	F.	5	—	—	—	—	—	2	2	1	—	—	—	—
Widowed	P.	3	—	—	—	—	—	1	1	1	—	—	—	—
	M.	2	—	—	—	—	—	—	1	1	—	—	—	—
	F.	1	—	—	—	—	—	1	—	—	—	—	—	—
Total Prisoners	P.	123	—	—	2	16	44	29	15	10	6	1	—	—
	M.	114	—	—	2	16	44	23	13	9	6	1	—	—
	F.	9	—	—	—	—	—	6	2	1	—	—	—	—

COUNTY OF WILTS—*continued.*

TABLE 32.—OCCUPATIONS of MALES and FEMALES AGED 10 YEARS AND UPWARDS, in the ADMINISTRATIVE COUNTY, distinguishing for FEMALES the UNMARRIED and the MARRIED or WIDOWED, 1901.

NOTE.—In classifying the people by their occupations the following rules have been observed:—Persons returned as engaged in more than one occupation have been referred to the occupation which in each case appeared to be the most important; or, if there was no difference in this respect, to the occupation first mentioned in the Return. Thus, a manufacturing trade has been selected in preference to a selling trade. A Clergyman who is also a Schoolmaster has been classed under the heading "Schoolmaster." Persons returned as "Pensioners" or as "Retired" from any specified profession or business (except Officers of the Army or Navy, Clergymen, and Medical Men) appear in this Table as simply "Pensioners" or "Retired" (see Order XXIII.), but are classified in Table 34 according to their former occupations. Inmates of Lunatic Asylums or of Workhouses, when returned as Insane and yet described by their former occupations, have—irrespective of age—been classed as "Retired." Other Inmates of Workhouses, unless aged 60 years or upwards, and Patients in Hospitals and Prisoners of all ages, have been classed under their stated occupations on the assumption that their ordinary work has been relinquished for a time only. Inmates of Workhouses aged 60 years and upwards, whose former occupations were returned, have been dealt with as "Retired."

The numbers given under any heading include Apprentices, Assistants, Workmen, and Labourers, as well as Masters, except where special headings are provided for subordinates. Messengers, Errand Boys, Porters, and Watchmen are, however, shown under a separate heading, and Clerks are classified as Civil Service Clerks, Bank Clerks, Railway Clerks, Insurance Clerks, or Commercial Clerks, according to the particular service in which they are engaged.

In some cases women and children, chiefly widows or orphans carrying on the business of their husbands or fathers, are classed under Occupations commonly followed only by adult men.

In the list of Occupations the Male designations only are given for convenience, except where the occupations are exclusively followed by Females.

In Table 35 is given a condensed list of Occupations for the "Aggregate of Urban Districts" and "Aggregate of Rural Districts," together constituting the entire County, with the numbers of each sex *at five groups of ages* engaged in such Occupations.

Males.	Occupied and Unoccupied.	Females.
134540	... All Ages ...	136854
30035	... Under 10 Years ...	30086
104505	10 Years and upwards	106768

Ages of Males 10 Years and upwards.							Ages of Females 10 Years and upwards.					
10-	15-	25-	45-	65 and upwards.	Total.		Total.	10-	15-	25-	45-	65 and upwards.
14802	25433	34730	20986	8554	104505	... Total Occupied and Unoccupied ...	106768	14514	22725	36430	22913	10186
11047	1560	853	1411	3386	18257	..Retired or Unoccupied (Order XXIII.) Unmarried	26963	13044	7603	3962	1514	840
						Married or Widowed	*52938*	.	*2617*	*24845*	*17214*	*8262*
3755	23873	33877	19575	5168	86248	Engaged in Occupations (Orders I.—XXII.) Unmarried	21064	1470	12415	5677	1335	167
						Married or Widowed	*5803*	.	*90*	*1946*	*2850*	*917*

Occupations at Ages 10 Years and upwards.	Males.	Females. Unmarried.	Females. Married or Widowed.
I. GENERAL OR LOCAL GOVERNMENT OF THE COUNTRY.	1260	185	116
1. *National Government.*			
Civil Service (Officers and Clerks) ...	243	129	70
Civil Service (Messengers, etc.) ...	474	6	10
2. *Local Government.*			
Police	251	.	.
Municipal, Parish, and other Local or County Officers	292	50	36
II. DEFENCE OF THE COUNTRY.	1343	.	.
1. *Army (at Home).*			
Army Officers (Effective and Retired)	108	.	.
Soldiers and Non-Commissioned Officers	1196	.	.
2. *Navy and Marines (Ashore and in Port).*			
Officers of the Navy and Marines (Effective and Retired)	13	.	.
Men of the Navy and Marines	26	.	.
III. PROFESSIONAL OCCUPATIONS AND THEIR SUBORDINATE SERVICES.	2249	2012	478
1. *Clerical.*			
Clergymen (Established Church) ...	424	.	.
Roman Catholic Priests	10	.	.
Ministers, Priests, of other religious bodies	114	.	.
Missionaries, Scripture Readers, Itinerant Preachers	47	27	2
Monks, Nuns, Sisters of Charity ...	.	31	.
Church, Chapel, Cemetery—Officers, etc.	56	1	3
2. *Legal.*			
Barristers, Solicitors	105	.	.
Law Clerks	211	.	.
3. *Medical.*			
Physicians, Surgeons, General Practitioners	162	1	.
Dentists (including Assistants) ...	23	.	.
Veterinary Surgeons	32	.	.
Midwives	.	.	14
Sick Nurses, Invalid Attendants ...	6	257	239
Subordinate Medical Service	27	1	1
4. *Teaching.*			
Schoolmasters, Teachers, Professors, Lecturers	502	1507	178
Others concerned in Teaching	15	14	1
5. *Literary and Scientific.*			
Authors, Editors, Journalists, Reporters, Shorthand Writers	58	4	1
Persons engaged in Scientific Pursuits	17	.	.
Others connected with Literature, etc.	8	3	2
6. *Engineers and Surveyors.*			
Civil and Mining Engineers	49	.	.
Land, House, Ship—Surveyors	35	.	.
7. *Art, Music, Drama.*			
Painters, Engravers, Sculptors (artists)	32	6	1
Architects	50	.	.
Photographers	85	19	2
Musicians, Music Masters, Singers ...	94	132	27
Actors	15	7	7
Art, Music, Theatre—Service, etc. ...	12	.	.
8. *Exhibitions, Games, etc.*			
Performers, Showmen; Exhibition, Games—Service	60	2	.
IV. DOMESTIC OFFICES OR SERVICES.	3916	11983	2284
1. *Domestic Indoor Service.*			
Domestic Indoor Servants in Hotels, Lodging, and Eating Houses	84	248	7
Other Domestic Indoor Servants ...	496	10591	630
2. *Domestic Outdoor Service.*			
Domestic Coachmen, Grooms	1202	.	.
Domestic Gardeners	1370	.	.
Gamekeepers	440	.	.
3. *Other Service.*			
College, Club—Service	70	4	15
Hospital and Institution Service ...	123	217	19
Caretakers; Office, Park, Lodge, Gate, etc., Keepers (not Government)	87	24	82
Cooks (not Domestic)	16	20	15
Charwomen	.	120	400
Laundry and Washing Service ...	16	757	1113
Others engaged in Service	12	2	3
V. COMMERCIAL OCCUPATIONS.	1604	198	14
1. *Merchants, Agents, and Accountants.*			
Merchants (commodity undefined) ...	3	.	.
Brokers, Agents, Factors	98	5	7
Salesmen, Buyers (not otherwise described)	2	.	.
Commercial Travellers	190	3	1
Accountants	23	.	.
Auctioneers, Appraisers, Valuers, House Agents	105	1	.
Officers of Commercial Company, Guild, Society, etc.	3	1	.
2. *Commercial or Business Clerks.*			
Commercial or Business Clerks ...	742	185	4
3. *Dealers in Money.*			
Bankers; Bank—Officials, Clerks ...	204	1	.
Bill Discounters, Brokers, Finance Agents	1	.	.
4. *Insurance.*			
Life, House, Ship, etc., Insurance—Officials, Clerks, etc.	47	1	.
Insurance Agents	186	1	2

COUNTY OF **WILTS**—*continued.*

TABLE 32.—OCCUPATIONS of MALES and FEMALES AGED 10 YEARS and UPWARDS, in the ADMINISTRATIVE COUNTY, distinguishing for FEMALES the UNMARRIED and the MARRIED or WIDOWED, 1901 —*continued.*

OCCUPATIONS AT AGES 10 YEARS AND UPWARDS.	MALES.	FEMALES. Unmarried.	FEMALES. Married or Widowed.
VI. CONVEYANCE OF MEN, GOODS, AND MESSAGES.	9318	47	15
1. *On Railways.*			
Railway Officials or Clerks	981	.	1
Railway Engine Drivers, Stokers .	723	.	.
Railway Guards	160	.	.
Signalmen	203	.	.
Pointsmen, Level Crossing Men ...	131	.	3
Platelayers, Gangers, Packers	718	.	.
Railway Labourers (not Railway Contractors' Labourers)	1183	.	.
Railway Porters and Servants ...	746	.	3
2. *On Roads.*			
Livery Stable Keepers; Coach, Cab—Proprietors	109	.	4
Coachmen, Grooms (not Domestic); Cabmen	1371	.	.
Carmen, Carriers, Carters, Waggoners (not Farm)	1496	.	3
Omnibus Service	34	.	.
Tramway Service	3	.	.
Motor Car Drivers	.	.	.
Others on Roads	.	.	.
3. *On Seas, Rivers, and Canals.*			
Merchant Service; Seamen, Pilots; Boatmen on Seas	19	.	.
Bargemen, Lightermen, Watermen ...	15	.	.
Navigation Service (on shore)	13	.	.
4. *In Docks, Harbours, and Lighthouses.*			
Dock Labourers, Wharf Labourers ...	11	.	.
Harbour, Dock, Wharf, Lighthouse—Officials and Servants	2	.	.
5. *In Storage, Porterage, and Messages.*			
Warehousemen	10	.	.
Coalheavers; Coal—Porters, Labourers	88	.	.
Messengers, Porters, Watchmen (not Railway or Government)	1232	5	.
Telegraph, Telephone—Service... ...	70	42	1
VII. AGRICULTURE.	24051	292	372
1. *On Farms, Woods, and Gardens.*			
Farmers, Graziers	3141	43	183
Farmers', Graziers'—Sons, Daughters, or other Relatives assisting in the work of the Farm (so returned)	1366	121	4
Farm Bailiffs, Foremen	370	.	.
Shepherds	1355	.	.
Agricultural Labourers, Farm Servants—distinguished as in charge of Cattle	2447	45	36
Agricultural Labourers, Farm Servants—distinguished as in charge of Horses	4524	.	.
Agricultural Labourers, Farm Servants—not otherwise distinguished	8481	70	129
Woodmen	489	.	.
Gardeners (not Domestic); Nurserymen, Seedsmen, Florists	1609	13	18
Agricultural Machines—Proprietors, Attendants	168	.	.
Others engaged in or connected with Agriculture	101	.	2
VIII. FISHING.	1	.	.
1. *In Fishing.*			
Fishermen	1	.	.
IX. IN AND ABOUT, AND DEALING IN THE PRODUCTS OF, MINES AND QUARRIES.	1518	3	9
1. *Mines.*			
Coal and Shale Mine—Hewers	12	.	.
,, ,, —Other Workers below ground	5	.	.
,, ,, —Workers above ground	.	.	.
Coke Burners, Patent Fuel Makers ...	2	.	.
Ironstone Miners	1	.	.
Copper Miners...	.	.	.
Tin Miners	.	.	.
Lead Miners	.	.	.
Miners in other Minerals	6	.	.
Mine—Owners, Agents, Managers ...	2	.	.
Other Mine Service	.	.	.
Coal, Coke—Merchants, Dealers ...	206	3	8
2. *Quarries.*			
Stone—Quarriers, Cutters, Dressers ...	1199	.	.
Slate—Quarriers, Workers	.	.	.
Limeburners	19	.	1
Clay, Sand, Gravel, Chalk—Labourers	5	.	.
Other Workers in Products of Quarries	16	.	.
Dealers in Stone, Slate, etc.	45	.	.

OCCUPATIONS AT AGES 10 YEARS AND UPWARDS.	MALES.	FEMALES. Unmarried.	FEMALES. Married or Widowed.
X. METALS, MACHINES, IMPLEMENTS, AND CONVEYANCES.	10948	26	25
1. *Iron and Steel Manufacture.*			
Pig-Iron Manufacture (Blast Furnaces)	18	.	.
Puddling Furnaces and Rolling Mills	196	.	.
Steel Smelting and Founding	2	.	.
2. *Manufacture of Other, Mixed, or Unspecified Metals.*			
Tinplate Manufacture	.	.	.
Copper Manufacture	.	.	.
Lead Manufacture	.	.	.
Zinc Manufacture	.	.	.
Brass, Bronze—Manufacture	.	.	.
Manufacture of other or unspecified Metals	.	.	.
3. *Engineering, and Machine Making.*			
Patternmakers	98	.	.
Millwrights	38	.	.
Ironfounders	736	.	.
Brassfounders	85	.	.
Blacksmiths, Strikers	1810	1	12
Erectors, Fitters, Turners	2177	.	.
Brass Finishers	151	.	.
Coppersmiths	82	.	.
Metal Machinists	667	.	.
Boiler Makers	972	.	.
Other or undefined Engine and Machine Makers	1082	.	.
4. *Tools.*			
Tool Makers	20	.	.
File Makers	.	.	.
Saw Makers	14	.	.
Cutlers and Scissors Makers	17	.	.
Needle, Pin—Makers	.	.	.
Steel Pen Makers	.	.	.
5. *Types, Dies, Medals, Coins.*			
Type—Cutters, Founders	.	.	.
Die, Seal, Coin, Medal—Makers ...	5	.	.
6. *Arms.*			
Gunsmiths, Gun Manufacturers ...	12	.	.
Sword, Bayonet—Makers, Cutlers ...	.	.	.
7. *Miscellaneous Metal Trades.*			
Nail Manufacture	.	.	.
Bolt, Nut, Rivet, Screw, Staple—Makers	30	.	.
Anchor, Chain—Manufacture	5	.	.
Stove, Grate, Range, Fire Iron—Makers	.	.	.
Bedstead Makers (Iron or Brass) ...	.	.	.
Iron Workers—Undefined or Indeterminable	.	.	.
Wire—Drawers, Makers, Workers, Weavers	20	10	1
Lock, Key—Makers	.	.	.
Gas Fittings Makers	.	.	.
Lamp, Lantern, Candlestick—Makers	1	.	.
White Metal and Electro-Plate Ware Manufacturers; Pewterers	20	.	.
Tinplate Goods Makers	154	8	1
Copper Workers	.	.	.
Leaden Goods Makers	.	.	.
Zinc Workers	.	.	.
Brass, Bronze—Workers	6	.	.
Other Metal Workers	69	1	.
8. *Ships and Boats.*			
Ship—Platers, Rivetters, etc.	.	.	.
Other Workers in Iron	.	.	.
Shipwrights	8	.	.
Other Workers in Wood	.	.	.
Others in Ship and Boat Building ...	1	.	.
9. *Vehicles.*			
Cycle and Motor Manufacture	85	.	.
Railway—Coach, Waggon Makers ...	1556	.	.
Coach, Carriage—Makers...	223	.	1
Wheelwrights	328	.	.
Others in Construction of Vehicles ...	5	.	.
10. *Dealers.*			
Ironmongers; Hardware—Dealers, Merchants	239	3	7
Other Dealers in Metals, Machines, etc.	16	3	3

COUNTY OF **WILTS**—*continued.*

TABLE 32.—OCCUPATIONS of MALES and FEMALES AGED 10 YEARS and UPWARDS, in the ADMINISTRATIVE COUNTY, distinguishing for FEMALES the UNMARRIED and the MARRIED or WIDOWED, 1901 —*continued.*

OCCUPATIONS AT AGES 10 YEARS AND UPWARDS.	MALES.	FEMALES. Un-married.	FEMALES. Married or Widowed.
XI. PRECIOUS METALS, JEWELS, WATCHES, INSTRUMENTS, AND GAMES.	370	21	9
1. *Precious Metals and Jewellery.*			
Goldsmiths, Silversmiths, Jewellers	23	1	.
Lapidaries and other Workers... ...	.	.	.
2. *Watches and Scientific Instruments.*			
Watchmakers, Clockmakers	136	9	.
Scientific Instrument Makers; Opticians	6	2	.
Electrical Apparatus Makers	142	.	.
Weighing and Measuring Apparatus Makers	2	.	.
Surgical Instrument Makers	4	.	.
3. *Musical Instruments.*			
Musical Instrument Makers	31	.	.
4. *Tackle for Sports and Games.*			
Fishing Tackle, Toy, Game Apparatus —Makers	.	.	.
5. *Dealers.*			
Dealers in Precious Metals, Jewellery, and Watches	20	3	3
Dealers in Instruments, Toys, etc. ...	6	6	6
XII. BUILDING AND WORKS OF CONSTRUCTION.	10264	1	5
1. *House Building, etc.*			
Builders...	342	.	2
Builders' Labourers...	282	.	.
Carpenters, Joiners...	2903	1	.
Bricklayers	908	.	.
Bricklayers' Labourers	748	.	.
Masons	1026	.	.
Masons' Labourers	503	.	.
Slaters, Tilers...	62	.	.
Plasterers	278	.	.
Plasterers' Labourers	46	.	.
Paperhangers, Whitewashers	21	.	.
Painters, Decorators, Glaziers... ...	1122	.	2
Plumbers	385	.	1
Gasfitters	214	.	.
Locksmiths, Bellhangers...	13	.	.
2. *Other Works of Construction, and Roads.*			
Railway, Canal, Harbour, etc., Contractors	8	.	.
Navvies, Railway Contractors' Labourers	727	.	.
Well, Mine—Sinkers, Borers	27	.	.
Road—Contractors, Surveyors, Inspectors	38	.	.
Paviours, Road Labourers	611	.	.
XIII. WOOD, FURNITURE, FITTINGS, AND DECORATIONS.	1491	136	26
1. *Furniture, Fittings, and Decorations.*			
Cabinet Makers	212	.	.
French Polishers	45	51	1
Upholsterers	152	65	17
House and Shop Fittings Makers ...	24	.	2
Undertakers; Funeral Furniture Makers	5	.	1
Wood Carvers; Carvers and Gilders	28	2	.
Willow, Cane, Rush — Workers; Basket Makers	61	.	.
Dealers in Works of Art	6	2	.
Furniture, etc., Dealers	98	15	3
2. *Wood and Bark.*			
Sawyers	514	.	1
Lath, Wooden Fence, Hurdle—Makers	59	.	.
Wood Turners	42	.	.
Wooden Box, Packing Case—Makers	8	.	.
Coopers; Hoop—Makers, Benders ...	67	.	.
Cork, Bark—Cutters, Workers... ...	1	1	.
Other Workers in Wood	107	.	.
Timber, Wood, Cork, Bark—Merchants, Dealers	62	.	1

OCCUPATIONS AT AGES 10 YEARS AND UPWARDS.	MALES.	FEMALES. Un-married.	FEMALES. Married or Widowed.
XIV. BRICK, CEMENT, POTTERY, AND GLASS.	369	20	11
1. *Brick, Cement, Pottery, and Glass.*			
Brick, Plain Tile, Terra-Cotta—Makers	309	.	3
Plaster, Cement—Manufacture ...	2	.	.
Earthenware, China, Porcelain—Manufacture	20	1	.
Sheet, Plate—Glass Manufacture ...	.	.	.
Glass Bottle Manufacture	.	.	.
Other Workers in Glass Manufacture	.	.	.
Brick, Cement, Pottery, Glass—Dealers	38	19	8
XV. CHEMICALS, OIL, GREASE, SOAP, RESIN, ETC.	410	31	5
1. *Colouring Matter.*			
Dye, Paint, Ink, Blacking—Manufacture	6	.	.
2. *Explosives and Matches.*			
Gunpowder, Guncotton, Explosive Substance—Manufacture	22	.	.
Cartridge, Fireworks, Explosive Article—Manufacture	2	.	.
Lucifer Match Manufacture	.	.	.
3. *Salt, Drugs, and other Chemicals and Compounds.*			
Salt Makers	.	.	.
Manufacturing Chemists...	6	.	.
Alkali Manufacture	.	.	.
Chemists, Druggists	116	3	1
4. *Oil, Grease, Soap, Resin, etc.*			
Oil Millers, Oil Cake Makers	5	.	.
Candle, Grease—Manufacture	8	.	.
Soap—Boilers, Makers	7	.	.
Manure Manufacture	7	.	.
India Rubber, Gutta Percha—Workers	193	28	3
Waterproof Goods Makers	1	.	.
Glue, Size, Varnish, etc.—Makers ...	.	.	.
Oil and Colourmen	31	.	1
Other Dealers in Sub-Orders 1, 2, and 4	6	.	.
XVI. SKINS, LEATHER, HAIR, AND FEATHERS.	770	52	9
1. *Skins and Leather.*			
Furriers, Skinners	33	.	1
Tanners	69	.	.
Curriers; Leather Goods Makers ...	232	14	2
2. *Saddlery and Harness.*			
Saddlers; Harness, Whip—Makers ...	282	3	4
3. *Hair and Feathers.*			
Brush, Broom—Makers; Hair, Bristle—Workers	109	32	1
Quill, Feather—Dressers	15	.	.
4. *Dealers in Skins, Leather, Hair, and Feathers.*			
Dealers in Skins, Leather, Hair, and Feathers	30	3	1
XVII. PAPER, PRINTS, BOOKS, AND STATIONERY.	581	97	41
1. *Paper and Stationery.*			
Paper Manufacture...	45	14	20
Paper Stainers	.	.	.
Stationery Manufacture	.	1	.
Envelope Makers	.	.	.
Paper Box, Paper Bag—Makers ...	1	1	.
Other Workers in Paper, etc.	24	1	2
Stationers, Law Stationers	31	43	7
2. *Prints and Books.*			
Printers	336	4	.
Lithographers; Copper and Steel Plate Printers	3	.	.
Bookbinders	25	9	.
Publishers, Booksellers	68	21	7
Newspaper Agents, News Room Keepers	48	3	5

COUNTY OF **WILTS**—*continued.*

TABLE 32.—OCCUPATIONS of MALES and FEMALES AGED 10 YEARS and UPWARDS, in the ADMINISTRATIVE COUNTY, distinguishing for FEMALES the UNMARRIED and the MARRIED or WIDOWED, 1901 —*continued.*

OCCUPATIONS AT AGES 10 YEARS AND UPWARDS.	MALES.	FEMALES. Unmarried.	FEMALES. Married or Widowed.
XVIII. TEXTILE FABRICS.	1476	1398	549
1. *Cotton and Flax.*			
Cotton—Card and Blowing Room Processes	1	.	.
Cotton—Spinning Processes	.	.	.
Cotton—Winding, Warping, etc., Processes	1	3	.
Cotton—Weaving Processes	.	.	.
Cotton—Workers in other processes, or undefined	.	.	.
Fustian Manufacture	.	.	.
Flax, Linen, Manufacture	.	.	.
2. *Wool and Worsted.*			
Wool—Sorting Processes...	24	19	6
Wool—Combing Processes	20	31	23
Wool and Worsted—Spinning Processes	40	110	54
Wool and Worsted—Weaving Processes	329	253	265
Wool and Worsted—Workers in other processes, or undefined	351	262	111
3. *Silk.*			
Silk—Spinning Processes...	.	11	2
Silk—Weaving Processes...	9	38	2
Silk—Workers in other processes, or undefined	4	5	.
4. *Hemp and other Fibrous Materials.*			
Hemp, Jute, Cocoa Fibre—Manufacture	8	.	.
Rope, Twine, Cord—Makers	39	5	.
Mat Makers	80	10	7
Canvas, Sailcloth, Sacking, Net, etc.—Manufacture	22	3	3
5. *Mixed or Unspecified Materials.*			
Hosiery Manufacture	1	3	4
Lace Manufacture	.	3	3
Other Weavers of Mixed Cotton, Wool, etc.	.	.	.
Other Workers of Mixed Cotton, Wool, etc.	.	.	.
Carpet, Rug, Felt, Manufacture ...	96	98	24
Fancy Goods (Textile), Small Ware, etc., Manufacture	2	18	1
Weavers (undefined)	1	.	.
Factory Hands (Textile), undefined ...	1	3	2
6. *Bleaching, Printing, Dyeing, etc.*			
Textile Bleachers	1	.	.
Textile Printers	.	.	.
Textile Dyers	71	.	.
Textile Calenderers, Finishers, etc. ...	2	1	1
7. *Dealers.*			
Drapers, Linen Drapers, Mercers ...	343	519	38
Other Dealers in Textile Fabrics ...	30	3	3
XIX. DRESS.	1967	3510	950
1. *Dress.*			
Straw Plait Manufacture	.	.	.
Straw Hat, Bonnet, Manufacture ...	.	.	1
Felt Hat Manufacture	.	.	.
Makers of other Hats, Caps, etc. ...	.	.	.
Milliners	.	220	20
Hat, Bonnet, Straw Plait, etc., Dealers	3	8	.
Tailors	625	745	193
Clothiers, Outfitters (Dealers)	163	12	7
Dressmakers	1	1988	485
Staymakers	1	2	4
Shirtmakers, Seamstresses	5	285	138
Button Makers	.	.	.
Glove Makers	57	140	78
Hosiers, Haberdashers	19	4	.
Boot, Shoe—Makers	780	59	2
Slipper Makers	.	.	.
Patten, Clog—Makers	3	.	.
Boot, Shoe, Patten, Clog—Dealers ...	107	38	11
Artificial Flower Makers	.	.	.
Wig Makers, Hairdressers	194	3	4
Umbrella, Parasol, Stick—Makers ...	8	2	1
Other Workers in Dress	.	.	.
Other Dealers in Dress	1	4	6

OCCUPATIONS AT AGES 10 YEARS AND UPWARDS.	MALES.	FEMALES. Unmarried.	FEMALES. Married or Widowed.
XX. FOOD, TOBACCO, DRINK, AND LODGING.	6129	922	765
1. *Food.*			
Creamery Workers	92	119	11
Milksellers, Dairymen	273	26	18
Provision Curers	195	.	2
Cheesemongers, Buttermen, Provision Dealers	34	1	4
Slaughterers	31	.	.
Butchers, Meat Salesmen	815	7	10
Fish Curers	1	.	.
Fishmongers, Poulterers, Game Dealers	110	6	12
Millers; Cereal Food Manufacture ...	289	.	1
Corn, Flour, Seed—Merchants, Dealers	124	1	4
Bread, Biscuit, Cake, etc.—Makers ...	869	7	2
Bakers, Confectioners (Dealers) ...	403	134	97
Sugar Refiners	.	.	.
Jam, Preserve, Sweet—Makers ...	10	11	.
Chocolate, Cocoa—Makers	.	1	.
Grocers; Tea, Coffee, Chocolate—Dealers	1156	172	226
Greengrocers, Fruiterers...	159	27	28
Ginger Beer, Mineral Water—Manufacture	63	1	.
Mustard, Vinegar, Spice, Pickle, etc.—Makers	.	.	.
Other Dealers in Food	4	.	.
2. *Tobacco.*			
Tobacco Manufacture	34	25	13
Tobacconists	29	16	15
3. *Makers of Spirituous Drinks.*			
Maltsters	166	.	.
Brewers	267	.	5
Distillers; Spirit Manufacture... ...	.	.	.
4. *Board, Lodging, and Dealing in Spirituous Drinks.*			
Coffee, Eating House—Keepers ...	29	21	29
Lodging, Boarding House—Keepers ...	22	53	84
Inn, Hotel—Keepers; Publicans, Beer-sellers, Cider Dealers	716	34	191
Cellarmen	78	.	.
Barmen	70	201	6
Others in Inn, Hotel, Eating House—Service	46	59	6
Wine and Spirit Merchants, Agents...	44	.	1
XXI. GAS, WATER, AND ELECTRICITY SUPPLY, AND SANITARY SERVICE.	324	.	.
1. *Gas, Water, Electricity.*			
Gas Works Service	237	.	.
Waterworks Service	33	.	.
Electricity Supply	6	.	.
2. *Sanitary Service.*			
Drainage and Sanitary Service ...	24	.	.
Scavengers, Crossing Sweepers ...	24	.	.

COUNTY OF **WILTS**—*continued.*

TABLE 32.—OCCUPATIONS of MALES and FEMALES AGED 10 YEARS AND UPWARDS, in the ADMINISTRATIVE COUNTY, distinguishing for FEMALES the UNMARRIED and the MARRIED or WIDOWED, 1901—*continued.*

Occupations at Ages 10 Years and upwards.	Males.	Females. Unmarried.	Females. Married or Widowed.
XXII. OTHER, GENERAL, AND UNDEFINED WORKERS AND DEALERS.	5949	130	120
1. *About Animals.*			
Cattle, Sheep, Pig—Dealers, Salesmen	83	.	.
Drovers	36	.	.
Dog, Bird, Animal—Keepers, Dealers	16	.	2
Knackers; Catsmeat Dealers	2	.	.
2. *Sundry Specified Industries.*			
Tobacco Pipe, Snuff-Box, etc., Makers	.	.	.
Bone, Horn, Ivory, Tortoise-shell—Workers	.	.	.
Floor Cloth, Oil Cloth—Manufacture	.	.	.
Japanners	.	.	.
Chimney Sweepers	79	.	.
Rag—Gatherers, Dealers	16	2	.
Other Workers in Sundry Industries	7	6	.
Other Dealers in Sundry Industries ...	.	.	.
3. *Makers and Dealers (General or Undefined).*			
General Shopkeepers, Dealers	167	93	67
Pawnbrokers	22	2	.
Costermongers, Hawkers, Street Sellers	199	12	48
Contractors, Manufacturers, Managers, Superintendents (undefined)	29	1	.
4. *Mechanics and Labourers (General or Undefined).*			
General Labourers	4451	.	3
Engine Drivers, Stokers, Firemen (not Railway, Marine, or Agricultural)	623	.	.
Artizans, Mechanics, Apprentices (undefined)	43	.	.
Factory Labourers (undefined)... ...	72	11	.
Machinists, Machine Workers (undefined)	104	3	.
XXIII. WITHOUT SPECIFIED OCCUPATIONS OR UNOCCUPIED.	18257	26963	52938
Retired from Business (not Army, Navy, Church, Medicine)	2902	460	407
Pensioners	360	2	6
Living on own means	935	1249	1976
Others aged 10 years and upwards (including Students)	14060	25252	50549

TABLE 33.—OCCUPATIONS of MALES and FEMALES AGED 10 and under 14 YEARS in the ADMINISTRATIVE COUNTY, 1901.

(Supplementary to Table 32.)

Ages of Males. 10-	11-	12-	13-14	10 and under 14 Years.	Occupations.	Ages of Females. 10 and under 14 Years.	10-	11-	12-	13-14.
8749			3043	11792	... ... TOTAL OCCUPIED AND UNOCCUPIED	11776	8898			2878
8481			1665	10146	... ... Unoccupied (Order XXIII.)	11289	8842			2447
8	30	230	1378	1646	... ... Engaged in Occupations (Orders I.—XXII.)	487	4	2	50	431
.	.	2	26	28	I. 1. Civil Service (Messengers, etc.)	1	.	.	.	1
.	.	.	1	1	III. 4. Teachers, etc.	18	.	.	1	17
1	.	5	30	36	IV. 1. Domestic—Indoor Service	351	3	2	43	303
.	.	5	24	29	2. Outdoor Service	.	.	.	.	.
.	.	.	1	1	3. Other Service	13	.	.	.	13
.	.	.	11	11	V. 2. Commercial or Business Clerks	.	.	.	.	.
					VI. Conveyance of Men, Goods, and Messages—					
.	.	.	30	30	1. On Railways	.	.	.	.	.
.	2	3	42	47	2. On Roads	.	.	.	.	.
3	9	76	317	405	5. In Storage, Porterage, and Messages	2	.	.	.	2
					VII. On Farms, Woods, and Gardens—					
.	1	7	32	40	Farmers', Graziers'—Sons, Daughters, or other Relatives ...	1	.	.	.	1
1	.	5	22	28	Shepherds	.	.	.	.	.
					Agricultural Labourers, Farm Servants—					
.	1	10	61	72	Distinguished as in charge of Cattle	1	.	.	.	1
2	7	48	195	252	Distinguished as in charge of Horses	.	.	.	.	.
1	7	40	231	279	Not otherwise distinguished	.	.	.	.	.
.	.	2	20	22	Gardeners (not Domestic); Nurserymen, Seedsmen, Florists	.	.	.	.	.
.	.	1	4	5	Others	.	.	.	.	.
.	.	.	13	13	IX. 2. Stone—Quarriers, Cutters, Dressers	.	.	.	.	.
.	.	1	47	48	X. 1-7. Metals, Machines, Implements	.	.	.	.	.
.	.	1	6	7	9. Vehicles	.	.	.	.	.
					XII. Building and Works of Construction—					
.	.	2	20	22	Carpenters, Joiners...	.	.	.	.	.
.	.	3	54	57	Others	.	.	.	.	.
.	.	.	12	12	XIII. Wood, Furniture, Fittings, and Decorations	1	.	.	.	1
.	.	.	20	20	XVIII. 1-6. Textile Manufactures	10	.	.	1	9
.	.	1	.	1	XIX. 1. Tailors	19	.	.	.	19
.	.	.	.	.	Milliners, Dressmakers, Shirtmakers, Seamstresses	38	.	.	5	33
.	.	.	2	2	Glove Makers...	11	.	.	.	11
.	.	.	9	9	Wig Makers, Hairdressers	.	.	.	.	.
.	1	3	15	19	XX. 1. Milksellers	.	.	.	.	.
.	.	4	25	29	Bread, Biscuit, Cake, etc.—Makers	.	.	.	.	.
.	.	.	15	15	Grocers; Tea, Coffee, Chocolate—Dealers...	3	.	.	.	3
.	.	1	12	13	Other Workers and Dealers in Food	6	1	.	.	5
.	1	3	14	18	XXII. 3. Costermongers, Hawkers, Street Sellers	.	.	.	.	.
.	.	2	21	23	4. General Labourers	.	.	.	.	.
.	1	5	46	52	All other Occupations	12	.	.	.	12

COUNTY OF **WILTS**—*continued.*

TABLE 34.—FORMER OCCUPATIONS of "PENSIONERS" and "RETIRED" in the ADMINISTRATIVE COUNTY, distinguishing those enumerated in WORKHOUSES and LUNATIC ASYLUMS, and also, for FEMALES, the UNMARRIED and the MARRIED or WIDOWED, 1901.

NOTE.—This Table is supplementary to Table 32, where the Pensioners and the Retired are shown simply as such without regard to their former Occupations. Inmates of Lunatic Asylums, or of Workhouses, when described as Insane and as having formerly followed some occupation, have been classed as "Retired," irrespective of age; also other formerly occupied Inmates of Workhouses if aged 60 years or upwards. Patients in Hospitals and Prisoners of all ages, on the assumption that their ordinary work has been relinquished for a time only, have not been dealt with as "Retired." No Officers in the Army or Navy, Clergymen of the Established Church, or members of the Medical Profession, are included in the "Retired."

Ages of Males.								Former Occupations.	Ages of Females.									
Under 35.	35-	45-	55-	65-	75 and upwards.	In Workhouses, Workhouse Infirmaries, and Lunatic Asylums (included in Col. 8).	Total.		Total.	In Workhouses, Workhouse Infirmaries, and Lunatic Asylums (included in Col. 10).	Unmarried.	Married or Widowed.	Under 35.	35-	45-	55-	65-	75 and upwards.
(1)	(2)	(3)	(4)	(5)	(6)	(7)	(8)	(9)	(10)	(11)	(12)	(13)	(14)	(15)	(16)	(17)	(18)	(19)
128	208	298	591	1073	964	1065*	3262	... ... TOTAL	875	420*	462	413	74	87	100	183	247	184
								I. GENERAL OR LOCAL GOVERNMENT.										
.	5	6	21	35	11	3	78	Civil Service	8	3	5	3	3	1	.	3	.	1
.	4	27	33	24	11	2	99	Police	.	.	.	.	.	.	.	.	.	.
.	.	1	2	3	8	1	14	Municipal, Parish, & other Local Officers	.	.	.	.	.	.	.	.	.	.
								II. DEFENCE OF THE COUNTRY.										
20	16	26	53	47	12	28	174	Soldiers and Non-Commissioned Officers	.	.	.	.	.	.	.	.	.	.
4	6	9	20	31	10	2	80	Men of the Navy and Marines	.	.	.	.	.	.	.	.	.	.
								III. PROFESSIONAL OCCUPATIONS AND THEIR SUBORDINATE SERVICES.										
.	1	5	10	13	5	3	34	Schoolmasters, Teachers, etc.	63	24	51	17	5	6	12	19	18	8
.	.	.	.	.	.	.	.	Sick Nurses, Invalid Attendants	37	1	9	28	.	2	1	7	16	11
2	8	8	11	13	15	16	57	Others	9	5	5	4	1	.	3	3	1	1
								IV. DOMESTIC OFFICES OR SERVICES.										
1	1	4	4	4	2	4	16	1. Domestic Indoor Service	296	215	222	74	49	50	41	50	72	34
1	3	2	7	17	33	16	63	2. Domestic Outdoor Service	.	.	.	.	.	.	.	.	.	.
								3. Other Service.										
.	.	.	.	.	.	.	.	Charwomen...	30	24	7	23	1	.	3	7	10	9
1	.	.	.	1	.	1	2	Laundry and Washing Service	90	20	21	69	1	2	4	17	32	34
.	1	.	5	5	.	1	11	Others	16	5	8	8	1	.	2	3	6	4
								V. COMMERCIAL OCCUPATIONS.										
4	9	7	7	7	5	20	39	Commercial or Business Clerks	1	1	1	.	.	1	.	.	.	.
2	9	6	7	11	6	8	41	Others	1	1	1	.	.	.	.	1	.	.
								VI. CONVEYANCE OF MEN, GOODS, & MESSAGES.										
2	6	11	35	66	24	24	144	1. On Railways	1	.	.	1	.	.	.	.	1	.
5	5	6	16	31	27	27	90	2. On Roads	1	.	1	.	.	.	.	1	.	.
1	2	6	1	5	3	4	18	3. On Seas, Rivers, and Canals	.	.	.	.	.	.	.	.	.	.
.	.	.	.	1	.	1	1	4. In Docks, Harbours, etc.	.	.	.	.	.	.	.	.	.	.
4	4	2	3	4	1	11	18	5. In Storage, Porterage, and Messages ...	.	.	.	.	.	.	.	.	.	.
								VII. AGRICULTURE.										
3	7	25	44	89	78	21	246	Farmers, Graziers	22	.	5	17	.	.	.	4	7	11
.	1	1	2	14	26	10	44	Shepherds	.	.	.	.	.	.	.	.	.	.
7	14	16	40	143	193	267	413	Agricultural Labourers, Farm Servants	48	31	20	28	2	3	2	15	14	12
1	2	3	4	28	34	29	72	Gardeners (not Domestic); Nurserymen, Seedsmen, Florists	.	.	.	.	.	.	.	.	.	.
1	.	.	3	11	28	3	43	Others...	2	.	2	.	.	.	.	2	.	.
.	.	.	.	.	.	.	.	VIII. FISHING.	.	.	.	.	.	.	.	.	.	.
								IX. IN AND ABOUT, AND DEALING IN THE PRODUCTS OF, MINES AND QUARRIES.										
1	2	.	5	6	8	10	22	Workers	.	.	.	.	.	.	.	.	.	.
.	.	1	5	5	2	2	13	Dealers	.	.	.	.	.	.	.	.	.	.
								X. METALS, MACHINES, IMPLEMENTS, AND CONVEYANCES.										
								1-7. Metals, Machines, Implements.										
.	2	6	6	28	20	18	62	Blacksmiths, Strikers	.	.	.	.	.	.	.	.	.	.
4	10	8	12	27	20	24	81	Others	.	.	.	.	.	.	.	.	.	.
3	2	4	3	7	9	10	28	8, 9. Ships and Boats; Vehicles	.	.	.	.	.	.	.	.	.	.
.	.	.	3	1	.	2	4	10. Dealers	.	.	.	.	.	.	.	.	.	.
1	.	1	1	3	1	3	7	XI. PRECIOUS METALS, JEWELS, WATCHES, INSTRUMENTS, AND GAMES.	.	.	.	.	.	.	.	.	.	.
								XII. BUILDING & WORKS OF CONSTRUCTION.										
.	.	5	10	6	7	2	28	Builders	.	.	.	.	.	.	.	.	.	.
4	1	7	10	33	35	34	90	Carpenters, Joiners	.	.	.	.	.	.	.	.	.	.
1	1	3	3	13	16	15	37	Masons, Masons' Labourers	.	.	.	.	.	.	.	.	.	.
6	9	7	15	33	33	51	103	Others...	.	.	.	.	.	.	.	.	.	.
1	4	6	10	14	22	21	57	XIII. WOOD, FURNITURE, FITTINGS, AND DECORATIONS.	3	1	1	2	.	.	1	1	1	.
.	.	1	1	4	2	3	8	XIV. BRICK, CEMENT, POTTERY, AND GLASS.	2	.	.	2	.	.	.	1	.	1
.	1	2	4	5	3	2	15	XV. CHEMICALS, OIL, GREASE, SOAP, RESIN, ETC.	.	.	.	.	.	.	.	.	.	.
1	2	.	5	3	2	7	13	XVI. SKINS, LEATHER, HAIR, AND FEATHERS.	1	.	.	1	.	.	.	.	.	1
3	2	3	4	4	6	11	22	XVII. PAPER, PRINTS, BOOKS, & STATIONERY.	5	.	3	2	.	.	.	1	1	3
								XVIII. TEXTILE FABRICS.										
.	2	3	8	21	25	13	59	Wool and Worsted Manufacture	27	11	6	21	.	1	2	5	10	9
.	.	1	1	9	11	1	22	Other Textile Manufactures (including Dyeing, etc.)	12	8	5	7	.	1	.	4	3	4
1	2	3	6	13	9	7	34	Dealers (Drapers and others)	9	2	9	.	.	2	5	2	.	.
								XIX. DRESS.										
2	1	2	6	6	16	8	33	Tailors	7	2	2	5	.	1	.	1	2	3
.	.	.	1	1	.	.	2	Milliners, Dressmakers, Seamstresses ...	81	49	48	33	7	12	9	15	21	14
1	2	4	9	18	31	28	65	Boot, Shoe, Slipper, Patten, Clog—Makers	1	.	.	1	.	.	.	.	.	1
1	2	2	1	4	2	5	12	Others...	7	1	2	5	1	2	1	.	1	2
								XX. FOOD, TOBACCO, DRINK, AND LODGING.										
								1. Food.										
2	3	10	6	14	8	10	43	Workers	3	1	1	2	.	1	.	1	.	1
4	9	11	30	38	24	14	116	Dealers	36	.	11	25	.	.	4	10	15	7
								2, 3, 4. Tobacco, Drink, and Lodging.										
.	4	7	16	10	3	3	40	Inn, Hotel—Keepers; Publicans, etc. ...	16	1	1	15	1	1	3	2	7	2
2	3	4	7	12	7	8	35	Others	10	3	6	4	1	.	2	4	1	2
1	1	.	1	2	.	2	5	XXI. GAS, WATER, AND ELECTRICITY SUPPLY, AND SANITARY SERVICE.	.	.	.	.	.	.	.	.	.	.
								XXII. OTHER, GENERAL, AND UNDEFINED WORKERS AND DEALERS.										
26	30	22	44	91	81	218	294	General Labourers	.	.	.	.	.	.	.	.	.	.
4	9	4	30	30	29	31	115	Others	25	8	9	16	1	1	5	4	5	9

* The numbers in Workhouses and Lunatic Asylums respectively were as follow:—

.	.	1	76	212	237	1065	526	Workhouses	116	420	31	82	.	.	.	29	43	44
108	147	114	84	61	25		539	Lunatic Asylums	304		251	53	63	71	67	57	33	13

COUNTY OF **WILTS**—*continued.* AGGREGATE of URBAN DISTRICTS.

TABLE 35.—OCCUPATIONS (Condensed List) of MALES and FEMALES AGED 10 YEARS and upwards at FIVE GROUPS of AGES, 1901.

Males.	Occupied and Unoccupied.	Females.
54376	All Ages.	58255
12226	Under 10 Years.	12339
42150	10 Years and upwards.	45916

Ages of Males 10 Years and upwards. 10-	15-	25-	45-	65 and upwards.	Total Males.	Occupations at Ages 10 Years and upwards.	Ages of Females 10 Years and upwards. Total Females. Unmarried.	Married or Widowed.	10-	15-	25-	45-	65 and upwards.
5983	10943	15046	7756	2422	42150	... ... Total Occupied and Unoccupied	21491	24425	6099	11014	16313	8995	3495
4572	670	184	425	1062	6913	... ... Retired or Unoccupied (Order XXIII.)	10507	21639	5324	4194	12498	7035	3095
1411	10273	14862	7331	1360	35237	... Engaged in Occupations (Orders I.—XXII.) ...	10984	2786	775	6820	3815	1960	400
						I. General or Local Government of the Country.							
33	85	189	59	3	369	1. National Government	44	8	.	25	20	7	.
1	39	101	61	11	213	2. Local Government	10	11	.	2	12	7	.
						II. Defence of the Country.							
.	212	120	9	3	344	1. Army (at Home)	.	.	.	.	.	.	.
.	13	4	2	1	20	2. Navy and Marines (Ashore and in Port)	.	.	.	.	.	.	.
						III. Professional Occupations and their Subordinate Services.							
						1. Clerical.							
.	3	76	56	24	159	Clergymen, Priests, Ministers	.	.	.	.	.	.	.
.	4	24	18	6	52	Monks, Nuns, Scripture Readers; Church, Cemetery—Officers, etc.	46	3	.	2	32	13	2
						2. Legal.							
.	3	34	29	7	73	Barristers, Solicitors	.	.	.	.	.	.	.
10	81	57	16	1	165	Law Clerks	.	.	.	.	.	.	.
						3. Medical.							
.	1	50	29	8	88	Physicians, Surgeons, General Practitioners ...	.	.	.	.	.	.	.
.	.	.	.	.	.	Midwives	.	8	.	.	2	6	.
.	.	2	1	.	3	Sick Nurses, Invalid Attendants	136	119	.	38	109	89	19
.	10	27	13	6	56	Others	1	1	.	.	1	1	.
3	101	137	35	2	278	4. Teaching	730	41	22	412	272	59	6
.	21	31	8	1	61	5. Literary and Scientific	3	2	.	.	.	4	1
.	10	17	8	2	37	6. Engineers and Surveyors	.	.	.	.	.	.	.
9	79	133	42	11	274	7 and 8. Art, Music, Drama, etc....	123	27	3	73	60	14	.
						IV. Domestic Offices or Services.							
						1. Domestic Indoor Service.							
4	31	15	.	1	51	In Hotels, Lodging and Eating Houses	167	2	9	126	33	1	.
19	49	32	13	3	116	Other Domestic Indoor Servants	4257	246	419	2685	1008	330	61
18	131	276	159	40	624	2. Domestic Outdoor Service	.	.	.	.	.	.	.
						3. Other Service.							
.	.	.	.	.	.	Charwomen	59	206	1	15	96	127	26
.	2	1	2	.	5	Laundry and Washing Service	372	427	12	226	268	215	78
.	14	86	51	6	157	Others	84	69	2	38	55	47	11
						V. Commercial Occupations.							
.	28	167	67	17	279	1. Merchants, Agents, and Accountants	10	6	.	6	4	5	1
25	250	202	77	4	558	2. Commercial or Business Clerks	153	2	1	97	55	2	.
.	95	168	57	9	329	3 and 4. Dealers in Money; Insurance...	2	2	.	1	1	1	1
						VI. Conveyance of Men, Goods, and Messages.							
73	946	1408	557	36	3020	1. On Railways	.	3	.	.	.	3	.
						2. On Roads.							
9	122	195	80	10	416	Coachmen, Grooms (not Domestic); Cabmen ...	.	.	.	.	.	.	.
6	163	383	136	14	702	Carmen, Carriers, Carters, Waggoners (not Farm)...	.	1	.	.	1	.	.
3	8	33	16	4	64	Others	.	2	.	.	.	2	.
1	7	13	2	2	25	3. On Seas, Rivers, and Canals	.	.	.	.	.	.	.
.	1	4	.	.	5	4. In Docks, Harbours, etc.	.	.	.	.	.	.	.
						5. In Storage, Porterage, and Messages.							
496	270	63	53	11	898	Messengers, Porters, Watchmen (not Rly. or Govt.)	5	.	5	.	.	.	.
3	39	55	15	2	114	Others	19	.	1	16	2	.	.
						VII. Agriculture.							
						1. On Farms, Woods, and Gardens.							
.	8	62	73	19	162	Farmers, Graziers	.	8	.	.	3	4	1
2	28	8	.	.	38	Farmers', Graziers'—Sons, Daughters, or other Relatives assisting in the work of the Farm	13	.	1	9	3	.	.
.	.	6	5	2	13	Farm Bailiffs, Foremen	.	.	.	.	.	.	.
2	3	13	4	1	23	Shepherds	.	.	.	.	.	.	.
8	37	52	36	5	138	Agricultural Labourers, Farm Servants—distinguished as in charge of Cattle	2	.	.	1	1	.	.
4	30	55	28	8	125	Agricultural Labourers, Farm Servants—distinguished as in charge of Horses	.	.	.	.	.	.	.
16	84	103	126	65	394	Agricultural Labourers, Farm Servants—not otherwise distinguished	8	5	.	3	3	4	3
13	80	134	183	81	431	Gardeners (not Domestic); Nurserymen, Seedsmen, Florists	11	5	1	7	3	3	2
.	2	17	9	2	30	Others	.	.	.	.	.	.	.
						VIII. Fishing.							
.	.	.	.	.	.	1. In Fishing	.	.	.	.	.	.	.
						IX. In and About, and Dealing in the Products of, Mines and Quarries.							
						1 and 2. Mines and Quarries.							
3	12	38	36	3	92	Stone—Quarriers, Cutters, Dressers	.	.	.	.	.	.	.
1	9	13	7	2	32	Other Workers	.	.	.	.	.	.	.
.	8	35	42	7	92	Dealers	2	2	.	.	3	.	1
						X. Metals, Machines, Implements, and Conveyances.							
4	30	79	46	18	177	1 and 2. Iron, Steel, etc., Manufacture	.	.	.	.	.	.	.
						3. Engineering, and Machine Making.							
17	182	218	108	7	532	Ironfounders	.	.	.	.	.	.	.
24	260	375	196	38	893	Blacksmiths, Strikers	.	2	.	.	.	1	1
60	755	767	299	36	1917	Erectors, Fitters, Turners	.	.	.	.	.	.	.
75	904	987	417	45	2428	Others	.	.	.	.	.	.	.
1	5	17	11	2	36	4. Tools	.	.	.	.	.	.	.
9	99	113	39	4	264	5, 6, 7. Types, etc.; Arms; Miscellaneous Metal Trades	11	2	1	11	1	.	.
.	1	1	1	.	3	8. Ships and Boats	.	.	.	.	.	.	.
33	497	894	308	32	1764	9. Vehicles	.	.	.	.	.	.	.
5	88	78	19	9	199	10. Dealers	6	9	.	3	6	6	.

COUNTY OF WILTS—*continued.* AGGREGATE of URBAN DISTRICTS—*continued.*

TABLE 35.—OCCUPATIONS (Condensed List) of MALES and FEMALES AGED 10 YEARS and upwards at FIVE GROUPS of AGES, 1901—*continued.*

Ages of Males 10 Years and upwards.						Occupations at Ages 10 Years and upwards.	Ages of Females 10 Years and upwards.						
							Total Females.						
10-	15-	25-	45-	65 and upwards.	Total Males.		Unmarried.	Married or Widowed.	10-	15-	25-	45-	65 and upwards.
						XI. Precious Metals, Jewels, Watches, Instruments, and Games.							
						1-5. Precious Metals, Jewellery; Watches, Instruments; Games							
1	26	52	9	.	88	Electrical Apparatus Makers	.	.	.	.	.	.	.
3	43	90	38	11	185	Others	17	8	.	11	5	7	2
						XII. Building and Works of Construction.							
						1. House Building, etc.							
24	374	442	270	59	1169	Carpenters, Joiners	.	.	.	.	.	.	.
11	251	359	190	23	834	Bricklayers, Bricklayers' Labourers	.	.	.	.	.	.	.
10	156	197	159	41	563	Masons, Masons' Labourers...	.	.	.	.	.	.	.
18	223	341	136	17	735	Painters, Decorators, Glaziers	.	2	.	.	.	2	.
8	85	91	50	5	239	Plumbers	.	1	.	.	.	.	1
11	186	334	153	36	720	Others	.	.	.	.	.	.	.
3	30	102	85	21	241	2. Other Works of Construction, and Roads...	.	.	.	.	.	.	.
						XIII. Wood, Furniture, Fittings, and Decorations.							
						1 and 2. Furniture, Fittings, etc.; Wood and Bark.							
7	124	115	51	9	306	Cabinet Makers; French Polishers; Upholsterers...	102	13	1	68	34	9	3
.	16	33	18	5	72	Other Workers in Furniture, Fittings, etc.	2	3	.	.	4	.	1
9	84	196	73	16	378	Workers in Wood and Bark	1	1	.	.	.	2	.
1	22	50	28	5	106	Dealers	16	2	.	9	7	2	.
						XIV. Brick, Cement, Pottery, and Glass.							
						1. Brick, Cement, Pottery, and Glass.							
.	26	37	27	7	97	Brick, Plain Tile, Terra-Cotta—Makers	.	1	.	.	.	.	1
.	8	16	12	2	38	Others	17	8	1	11	6	5	2
						XV. Chemicals, Oil, Grease, Soap, Resin, etc.							
						1 and 3. Colouring Matter; Drugs, Chemicals, etc.							
1	30	42	17	3	93	Chemists, Druggists	3	1	.	3	.	1	.
.	4	2	2	1	9	Others	.	.	.	.	.	.	.
.	.	.	.	.	.	2. Explosives and Matches	.	.	.	.	.	.	.
						4. Oil, Grease, Soap, Resin, etc.							
.	46	91	28	4	169	Workers	22	2	1	18	4	1	.
.	2	17	7	1	27	Dealers	.	.	.	.	.	.	.
						XVI. Skins, Leather, Hair, and Feathers.							
10	65	136	88	14	313	1 and 2. Skins and Leather; Saddlery and Harness ...	1	3	.	.	2	2	.
5	25	32	12	2	76	3. Hair and Feathers	28	1	2	22	5	.	.
1	3	11	3	2	20	4. Dealers in Skins, Leather, Hair, and Feathers	2	.	.	.	.	2	.
						XVII. Paper, Prints, Books, and Stationery.							
						1 and 2. Paper and Stationery; Prints and Books.							
18	137	93	32	5	285	Printers, Lithographers	4	.	1	1	1	.	1
2	5	11	3	1	22	Bookbinders	8	.	.	8	.	.	.
9	31	56	28	8	132	Others	62	20	4	41	21	13	3
						XVIII. Textile Fabrics.							
.	1	1	.	.	2	1. Cotton and Flax	2	.	.	1	1	.	.
23	128	232	230	38	651	2. Wool and Worsted	614	438	28	357	388	255	24
.	1	1	1	.	3	3. Silk	22	1	.	11	5	7	.
5	18	18	14	6	61	4. Hemp and Other Fibrous Materials	4	2	.	2	3	1	.
7	20	35	18	4	84	5. Mixed or Unspecified Materials	105	29	11	67	31	17	8
1	11	26	27	4	69	6. Bleaching, Printing, Dyeing, etc.	1	1	.	.	2	.	.
9	86	107	49	12	263	7. Dealers (Drapers and others)	417	30	16	313	88	26	4
						XIX. Dress.							
						1. Dress.							
6	114	203	96	25	444	Tailors	700	171	62	529	182	85	13
.	.	.	1	.	1	Milliners, Dressmakers	1445	235	104	888	482	179	27
.	2	3	.	.	5	Shirt Makers, Seamstresses...	206	69	30	123	48	43	31
13	89	139	142	63	446	Boot, Shoe, Slipper, Patten, Clog—Makers	56	1	5	37	13	1	1
22	94	72	21	5	214	Other Workers	73	34	7	48	35	15	2
9	97	103	36	5	250	Dealers	60	20	3	31	25	19	2
						XX. Food, Tobacco, Drink, and Lodging.							
						1. Food.							
33	274	305	109	24	745	Workers	99	12	5	81	20	5	.
65	562	748	363	55	1793	Dealers	208	176	8	104	125	119	28
						2. Tobacco.							
1	9	17	1	.	28	Tobacco Manufacture	21	12	.	15	11	6	1
2	9	10	4	1	26	Tobacconists	13	13	.	10	7	9	.
2	51	147	61	8	269	3. Makers of Spirituous Drinks	.	1	.	.	.	1	.
						4. Board, Lodging, etc.							
.	1	23	14	4	42	Coffee, Eating, Lodging, Boarding—House Keepers	64	90	.	8	46	86	14
.	5	147	109	14	275	Inn, Hotel—Keepers; Publicans, etc.	22	87	.	4	51	46	8
5	43	59	11	.	118	Cellarmen; Barmen; Others in Inn, Hotel, etc.—Serv.	200	8	3	144	56	4	1
.	3	12	13	5	33	Wine and Spirit Merchants, Agents	.	1	.	.	.	.	1
						XXI. Gas, Water, and Electricity Supply, and Sanitary Service.							
1	37	106	68	8	220	1. Gas, Water, Electricity	.	.	.	.	.	.	.
2	4	9	12	2	29	2. Sanitary Service	.	.	.	.	.	.	.
						XXII. Other, General, and Undefined Workers and Dealers.							
						1-4. About Animals; Sundry Industries; General Makers and Dealers; General Labourers, etc.							
2	31	48	29	10	120	General Shopkeepers, Dealers; Pawnbrokers ...	70	45	3	40	36	30	6
22	27	44	37	8	138	Costermongers, Hawkers, Street Sellers	4	24	.	5	14	8	1
27	484	849	535	110	2005	General Labourers	.	1	.	.	.	1	.
4	68	195	79	9	355	Engine Drivers, Stokers, Firemen (not Railway, Marine, or Agricultural)	.	.	.	.	.	.	.
8	62	84	68	11	233	Others	19	.	2	14	3	.	.
						XXIII. Without Specified Occupations or Unoccupied.							
.	1	29	271	684	985	Retired from Business (not Army, Navy, Church, Medicine); Pensioners	98	162	.	1	9	81	169
.	4	44	94	170	312	Living on own means	566	874	.	32	211	483	711
4572	665	111	60	208	5616	Others aged 10 years and upwards (inclg. Students)	9813	20603	5324	4161	12278	6171	2212

COUNTY OF **WILTS**—*continued.* AGGREGATE of RURAL DISTRICTS.

TABLE 35.—OCCUPATIONS (Condensed List) of MALES and FEMALES AGED 10 YEARS and upwards at FIVE GROUPS of AGES, 1901—*continued.*

MALES.	OCCUPIED AND UNOCCUPIED.	FEMALES.
80164	ALL AGES.	78599
17809	UNDER 10 YEARS.	17747
62355	10 YEARS AND UPWARDS.	60852

Ages of Males 10 Years and upwards. 10-	15-	25-	45-	65 and upwards.	Total Males.	Occupations at Ages 10 Years and upwards.	Ages of Females 10 Years and upwards. Total Females. Un-married.	Married or Widowed.	10-	15-	25-	45-	65 and upwards.
8819	14490	19684	13230	6132	62355	... ... TOTAL OCCUPIED AND UNOCCUPIED	26536	34316	8415	11711	20117	13918	6691
6475	890	669	986	2324	11344	... ... Retired or Unoccupied (Order XXIII.)	16456	31299	7720	6026	16309	11693	6007
2344	13600	19015	12244	3808	51011	... Engaged in Occupations (Orders I.—XXII.) ...	10080	3017	695	5685	3808	2225	684
						I. GENERAL OR LOCAL GOVERNMENT OF THE COUNTRY.							
24	86	144	73	21	348	1. National Government	91	72	2	47	48	45	21
.	19	155	76	20	270	2. Local Government	40	25	1	15	37	12	.
						II. DEFENCE OF THE COUNTRY.							
1	679	231	43	6	960	1. Army (at Home)	.	.	.	.	.	.	.
.	7	6	5	1	19	2. Navy and Marines (Ashore and in Port)	.	.	.	.	.	.	.
						III. PROFESSIONAL OCCUPATIONS AND THEIR SUBORDINATE SERVICES.							
						1. Clerical.							
.	2	143	169	75	389	Clergymen, Priests, Ministers	.	.	.	.	.	.	.
.	4	21	13	10	51	Monks, Nuns, Scripture Readers; Church, Cemetery—Officers, etc.	13	2	.	3	10	1	1
						2. Legal.							
.	2	14	14	2	32	Barristers, Solicitors	.	.	.	.	.	.	.
3	19	12	11	1	46	Law Clerks	.	.	.	.	.	.	.
						3. Medical.							
.	1	45	24	4	74	Physicians, Surgeons, General Practitioners ...	1	.	.	.	1	.	.
.	.	.	.	.	.	Midwives	.	6	.	.	.	4	2
.	.	3	.	.	3	Sick Nurses, Invalid Attendants	121	120	.	13	110	83	35
.	3	9	11	3	26	Others	.	.	.	.	.	.	.
1	50	122	65	1	239	4. Teaching	791	138	50	407	374	93	5
.	4	13	4	1	22	5. Literary and Scientific	4	1	.	.	3	2	.
.	5	28	11	3	47	6. Engineers and Surveyors	.	.	.	.	.	.	.
.	13	36	19	6	74	7 and 8. Art, Music, Drama, etc....	43	10	1	17	24	10	1
						IV. DOMESTIC OFFICES OR SERVICES.							
						1. Domestic Indoor Service.							
2	20	9	2	.	33	In Hotels, Lodging and Eating Houses	81	5	1	50	27	8	.
40	173	124	39	4	380	Other Domestic Indoor Servants	6334	384	542	3783	1760	537	96
58	650	1082	486	112	2388	2. Domestic Outdoor Service	.	.	.	.	.	.	.
						3. Other Service.							
.	.	.	.	.	.	Charwomen	61	194	1	12	64	131	47
.	2	3	5	1	11	Laundry and Washing Service	385	686	10	180	303	424	154
1	28	76	32	14	151	Others	183	65	1	108	89	35	15
						V. COMMERCIAL OCCUPATIONS.							
.	14	74	48	9	145	1. Merchants, Agents, and Accountants	.	2	.	.	1	1	.
8	94	53	24	5	184	2. Commercial or Business Clerks	32	2	.	23	11	.	.
.	13	64	24	8	109	3 and 4. Dealers in Money; Insurance...	1	.	.	.	1	.	.
						VI. CONVEYANCE OF MEN, GOODS, AND MESSAGES.							
22	503	884	372	44	1825	1. On Railways	.	4	.	.	2	2	.
						2. On Roads.							
81	416	348	103	7	955	Coachmen, Grooms (not Domestic); Cabmen ...	.	.	.	.	.	.	.
21	236	315	161	31	794	Carmen, Carriers, Carters, Waggoners (not Farm)...	.	2	.	.	.	1	1
1	9	47	24	1	82	Others	.	2	.	.	2	.	.
.	4	7	9	2	22	3. On Seas, Rivers, and Canals	.	.	.	.	.	.	.
.	1	5	2	.	8	4. In Docks, Harbours, etc.	.	.	.	.	.	.	.
						5. In Storage, Porterage, and Messages.							
189	87	46	10	2	334	Messengers, Porters, Watchmen (not Rly. or Govt.)	.	.	.	.	.	.	.
4	19	24	5	2	54	Others	23	1	.	21	3	.	.
						VII. AGRICULTURE.							
						1. On Farms, Woods, and Gardens.							
.	85	1232	1231	431	2979	Farmers, Graziers	43	175	.	1	30	126	61
88	782	432	24	2	1328	Farmers', Graziers'—Sons, Daughters, or other Relatives assisting in the work of the Farm	108	4	.	63	46	3	.
.	35	149	144	29	357	Farm Bailiffs, Foremen	.	.	.	.	.	.	.
60	271	481	391	129	1332	Shepherds	.	.	.	.	.	.	.
149	563	896	583	118	2309	Agricultural Labourers, Farm Servants—distinguished as in charge of Cattle	43	36	3	27	22	20	7
485	1597	1449	746	122	4399	Agricultural Labourers, Farm Servants—distinguished as in charge of Horses	.	.	.	.	.	.	.
531	1810	2347	2217	1152	8087	Agricultural Labourers, Farm Servants—not otherwise distinguished	62	124	.	19	51	80	36
43	206	368	334	167	1118	Gardeners (not Domestic); Nurserymen, Seedsmen, Florists	2	13	.	1	3	9	2
6	79	299	245	99	728	Others	.	2	.	.	1	.	1
						VIII. FISHING.							
.	.	1	.	.	1	1. In Fishing	.	.	.	.	.	.	.
						IX. IN AND ABOUT, AND DEALING IN THE PRODUCTS OF, MINES AND QUARRIES.							
						1 and 2. Mines and Quarries.							
27	350	442	258	30	1107	Stone—Quarriers, Cutters, Dressers	.	.	.	.	.	.	.
.	5	14	15	2	36	Other Workers	.	1	.	.	.	.	1
.	5	78	55	21	159	Dealers	1	6	.	.	2	2	3
						X. METALS, MACHINES, IMPLEMENTS, AND CONVEYANCES.							
.	8	25	5	1	39	1 and 2. Iron, Steel, etc., Manufacture	.	.	.	.	.	.	.
						3. Engineering, and Machine Making.							
7	64	99	31	3	204	Ironfounders	.	.	.	.	.	.	.
21	276	353	219	48	917	Blacksmiths, Strikers	1	10	.	.	2	7	2
8	95	104	50	3	260	Erectors, Fitters, Turners	.	.	.	.	.	.	.
21	261	341	111	13	747	Others	.	.	.	.	.	.	.
.	5	6	3	1	15	4. Tools	.	.	.	.	.	.	.
5	19	19	11	4	58	5, 6, 7. Types, etc.; Arms; Miscellaneous Metal Trades	8	.	.	8	.	.	.
.	2	1	3	.	6	8. Ships and Boats	.	.	.	.	.	.	.
13	126	219	62	13	433	9. Vehicles	.	1	.	.	.	1	.
2	26	16	11	1	56	10. Dealers	.	1	.	.	.	1	.

TABLE 35.—OCCUPATIONS (Condensed List) of MALES and FEMALES AGED 10 YEARS and upwards at FIVE GROUPS of AGES, 1901 —*continued.*

Ages of Males 10 Years and upwards.						Occupations at Ages 10 Years and upwards.	Ages of Females 10 Years and upwards.						
							Total Females.						
10-	15-	25-	45-	65 and upwards.	Total Males.		Un-married.	Married or Widowed.	10-	15-	25-	45-	65 and upwards.
						XI. Precious Metals, Jewels, Watches, Instruments, and Games.							
						1-5. Precious Metals, Jewellery; Watches, Instruments; Games							
.	22	26	6	.	54	Electrical Apparatus Makers	.	.	.	.	.	.	.
.	11	20	7	5	43	Others	4	1	1	2	.	1	1
						XII. Building and Works of Construction.							
						1. House Building, etc.							
50	529	608	423	124	1734	Carpenters, Joiners	1	.	.	.	.	1	.
25	306	306	153	32	822	Bricklayers, Bricklayers' Labourers	.	.	.	.	.	.	.
37	326	339	216	48	966	Masons, Masons' Labourers...	.	.	.	.	.	.	.
16	109	184	68	10	387	Painters, Decorators, Glaziers	.	.	.	.	.	.	.
4	44	54	39	5	146	Plumbers	.	.	.	.	.	.	.
6	121	232	148	31	538	Others	.	2	.	.	.	2	.
8	232	499	317	114	1170	2. Other Works of Construction, and Roads...	.	.	.	.	.	.	.
						XIII. Wood, Furniture, Fittings, and Decorations.							
						1 and 2. Furniture, Fittings, etc.; Wood and Bark.							
3	38	39	20	3	103	Cabinet Makers; French Polishers; Upholsterers...	14	5	1	10	5	3	.
1	6	18	12	9	46	Other Workers in Furniture, Fittings, etc.	.	.	.	.	.	.	.
14	79	161	115	51	420	Workers in Wood and Bark	.	.	.	.	.	.	.
.	6	25	24	5	60	Dealers	1	2	.	.	2	1	.
						XIV. Brick, Cement, Pottery, and Glass.							
						1. Brick, Cement, Pottery, and Glass.							
8	62	74	57	11	212	Brick, Plain Tile, Terra-Cotta—Makers	.	2	.	.	.	2	.
1	8	8	4	1	22	Others	3	.	.	2	1	.	.
						XV. Chemicals, Oil, Grease, Soap, Resin, etc.							
						1 and 3. Colouring Matter; Drugs, Chemicals, etc.							
.	7	6	8	2	23	Chemists, Druggists	.	.	.	.	.	.	.
.	1	.	2	.	3	Others	.	.	.	.	.	.	.
.	10	12	2	.	24	2. Explosives and Matches	.	.	.	.	.	.	.
						4. Oil, Grease, Soap, Resin, etc.	6	1	.	5	2	.	.
3	19	19	9	2	52	Workers	.	1	.	.	.	.	1
2	2	4	2	.	10	Dealers							
						XVI. Skins, Leather, Hair, and Feathers.							
5	105	115	62	16	303	1 and 2. Skins and Leather; Saddlery and Harness ...	16	4	3	8	5	2	2
2	17	11	13	5	48	3. Hair and Feathers	4	.	.	3	1	.	.
.	.	2	7	1	10	4. Dealers in Skins, Leather, Hair, and Feathers	1	1	.	.	.	2	.
						XVII. Paper, Prints, Books, and Stationery.							
						1 and 2. Paper and Stationery; Prints and Books.							
3	27	15	6	3	54	Printers, Lithographers	.	.	.	.	.	.	.
.	.	.	2	1	3	Bookbinders	1	.	1	.	.	.	.
3	17	37	16	12	85	Others	22	21	1	13	17	9	3
						XVIII. Textile Fabrics.							
.	.	.	.	.	.	1. Cotton and Flax	1	.	.	1	.	.	.
3	18	50	38	4	113	2. Wool and Worsted	61	21	5	35	28	14	.
.	2	7	1	.	10	3. Silk	32	3	1	26	7	1	.
19	30	26	12	1	88	4. Hemp and Other Fibrous Materials	14	8	.	9	8	5	.
2	5	8	2	.	17	5. Mixed or Unspecified Materials	20	5	2	12	8	2	1
.	.	2	3	.	5	6. Bleaching, Printing, Dyeing, etc.	.	.	.	.	.	.	.
7	29	44	21	9	110	7. Dealers (Drapers and others)	105	11	3	69	27	13	4
						XIX. Dress.							
						1. Dress.							
4	34	59	65	19	181	Tailors	45	22	5	30	14	9	9
.	.	.	.	.	.	Milliners, Dressmakers	763	270	39	408	362	179	45
.	.	.	.	.	.	Shirt Makers, Seamstresses...	79	69	1	23	50	54	20
5	38	93	145	56	337	Boot, Shoe, Slipper, Patten, Clog—Makers	3	1	.	3	.	1	.
6	17	13	7	3	46	Other Workers	74	54	9	49	45	20	5
.	17	12	14	.	43	Dealers	6	4	.	2	4	3	1
						XX. Food, Tobacco, Drink, and Lodging.							
						1. Food.							
47	359	268	113	18	805	Workers	40	4	3	29	8	3	1
41	269	534	366	75	1285	Dealers	166	223	6	78	91	148	63
						2. Tobacco.							
.	2	4	.	.	6	Tobacco Manufacture	4	1	.	3	2	.	.
.	1	2	.	.	3	Tobacconists	3	2	.	1	.	2	2
.	29	77	45	13	164	3. Makers of Spirituous Drinks	.	4	.	.	1	3	.
						4. Board, Lodging, etc.							
.	.	2	7	.	9	Coffee, Eating, Lodging, Boarding—House Keepers	10	23	.	2	10	15	6
.	2	239	171	29	441	Inn, Hotel—Keepers; Publicans, etc.	12	104	.	2	33	61	20
3	38	22	13	.	76	Cellarmen; Barmen; Others in Inn, Hotel, etc.—Serv.	60	4	2	39	22	1	.
.	2	5	3	1	11	Wine and Spirit Merchants, Agents	.	.	.	.	.	.	.
						XXI. Gas, Water, and Electricity Supply, and Sanitary Service.							
.	8	35	11	2	56	1. Gas, Water, Electricity	.	.	.	.	.	.	.
.	2	1	11	5	19	2. Sanitary Service	.	.	.	.	.	.	.
						XXII. Other, General, and Undefined Workers and Dealers.							
						1-4. About Animals; Sundry Industries; General Makers and Dealers; General Labourers, etc.							
1	10	23	21	14	69	General Shopkeepers, Dealers; Pawnbrokers ...	25	22	.	12	12	19	4
3	8	20	21	9	61	Costermongers, Hawkers, Street Sellers	8	24	.	7	11	11	3
78	634	849	628	257	2446	General Labourers	.	2	.	.	.	.	2
3	59	149	50	7	268	Engine Drivers, Stokers, Firemen (not Railway, Marine, or Agricultural)	.	.	.	.	.	.	.
9	50	110	75	10	254	Others	4	2	.	4	2	.	.
						XXIII. Without Specified Occupations or Unoccupied.							
.	31	272	618	1353	2277	Retired from Business (not Army, Navy, Church, Medicine); Pensioners	364	251	.	19	132	202	262
.	22	127	158	316	623	Living on own means	683	1102	.	33	259	627	866
6475	834	270	210	655	8444	Others aged 10 years and upwards (inclg. Students)	15409	29946	7720	5974	15918	10864	4879

COUNTY OF **WILTS**—*continued.*

TABLE 35A.—GROUPED OCCUPATIONS of MALES and FEMALES AGED 10 YEARS and UPWARDS, in MUNICIPAL BOROUGHS and other URBAN DISTRICTS with POPULATIONS exceeding 5,000; also PROPORTIONS of CHILDREN of 10 and under 14 YEARS of AGE, and of MARRIED or WIDOWED WOMEN engaged in OCCUPATIONS, and PROPORTION of FEMALE DOMESTIC SERVANTS to SEPARATE OCCUPIERS or FAMILIES, 1901.

MALES:

Males Aged 10 & under 14 Years.		Municipal Boroughs (M.B.), and other Urban Districts (U.D.).	Males Aged 10 Years and upwards.															
Engaged in Occupations.	Proportion per cent. Engaged in Occupations to Total.		Total Occupied and Unoccupied.	XXIII. Retired or Unoccupied.	I.-XXII. Engaged in Occupations.	V. 2. Commercial or Business Clerks.	VI. Conveyance of Men, Goods, and Messages.	VII. Agriculture—On Farms, Woods, and Gardens.	X. 3. Engineering, and Machine Making.	X. 9. Cycles, Coaches, and other Vehicles.	XII. Building and Works of Construction.	XIII. Wood, Furniture, Fittings, and Decorations.	XVI. Skins, Leather, Hair, Feathers.	XVII. Paper, Prints, Books, & Stationery.	XVIII. 1-5. Textile Manufactures.	XIX. Dress.	XX. Food, Tobacco, Drink, and Lodging.	All Other Occupations.
27	13·6	CHIPPENHAM (M.B.)	1,900	290	1,610	59	217	51	200	31	257	47	25	16	51	95	218	313
33	13·0	DEVIZES (M.B.)	2,437	433	2,004	56	267	116	207	31	267	33	14	51	—	79	290	593
79	11·2	SALISBURY, CITY OF (M.B.)	5,980	1,030	4,950	124	[a] 924	153	97	73	832	147	132	112	34	272	608	1,442
196	9·8	SWINDON (M.B.) ...	17,650	2,378	15,272	90	[b] 2,544	156	[c] 4,612	[d] 1,505	1,584	317	78	109	1	403	816	[d*] 3,057
81	16·7	TROWBRIDGE (U.D.) ...	4,166	736	3,430	84	[e] 475	129	277	29	383	120	57	61	[f] 414	117	382	902
36	13·9	WARMINSTER (U.D.)	2,039	524	1,515	28	167	242	103	27	217	80	6	20	—	67	185	373

FEMALES:

Females Aged 10 & under 14 Years.		Municipal Boroughs (M.B.), and other Urban Districts (U.D.).	Females Aged 10 Years and upwards.														
Engaged in Occupations.	Proportion per cent. Engaged in Occupations to Total.		Total Occupied and Unoccupied.	XXIII. Retired or Unoccupied.	I.-XXII. Engaged in Occupations.		III. 4. Teaching.	IV. 1. Domestic Indoor Servants (not in Hotels, etc.).	IV. 3. Charwomen.	IV. 3. Laundry and Washing Service.	XVIII. 1-5. Textile Manufactures.	XIX. Tailoresses, Dressmakers, Milliners, Shirtmakers, Seamstresses.	XX. Food, Tobacco, Drink, and Lodging.	All Other Occupations.	Proportion per cent. of Married or Widowed engaged in Occupations.	Proportion per cent. of Domestic Servants to total number of Separate Occupiers or Families.
					Unmarried.	Married or Widowed.										
10	5·1	CHIPPENHAM (M.B.)...	2,094	1,448	531	115	36	210	20	27	56	83	121	93	10·6	17·9
14	5·2	DEVIZES (M.B.)	2,759	1,810	742	207	60	359	35	73	1	137	97	137	14·8	21·8
43	5·7	SALISBURY, CITY OF (M.B.)	7,766	5,077	2,272	417	122	1,052	56	251	18	486	199	505	11·5	28·3
60	3·0	SWINDON (M.B.) ...	16,457	12,703	3,066	688	270	1,057	44	145	4	[g] 1,249	286	699	7·2	11·1
42	8·2	TROWBRIDGE (U.D.) ...	5,229	3,233	1,493	503	85	457	29	55	[h] 697	302	105	266	18·8	15·9
18	7·7	WARMINSTER (U.D.)...	2,312	1,586	593	128	39	312	15	43	3	172	36	101	10·9	24·3

[a] Including 424 workers "On Railways."
[b] Including 2,029 workers "On Railways."
[c] Including 755 "Boiler Makers."
[d] Including 1,015 "Railway—Coach, Waggon Makers."
[d*] Including 160 engaged in "Iron and Steel Manufacture."
[e] Including 225 workers "On Railways."
[f] Including 413 engaged in "Wool and Worsted Manufacture."
[g] Including 691 "Tailoresses."
[h] Including 693 engaged in "Wool and Worsted Manufacture."

COUNTY OF **WILTS**—*continued.*

TABLE 36.—BIRTHPLACES of MALES and FEMALES enumerated in the ANCIENT COUNTY, 1901.

NOTE.—This Table should be read thus :—Of the 135,815 Males enumerated in Wiltshire, 101,306 were born in Wiltshire, 4,800 in Gloucestershire, etc. The Counties in this Table are the Ancient or Geographical Counties; London consisting of the Metropolitan parts of the Ancient Counties of Surrey, Kent, and Middlesex.

PLACE OF BIRTH.	ENUMERATED IN COUNTY OF WILTS.	
	Males.	Females.
TOTAL	135,815	138,054
LONDON	2,938	3,668
SOUTH EASTERN COUNTIES ...	7,562	8,157
SURREY (Ex. Metropolitan)	505	556
KENT (Ex. Metropolitan)	505	617
SUSSEX	395	404
HAMPSHIRE	3,427	3,774
BERKSHIRE	2,730	2,806
SOUTH MIDLAND COUNTIES ...	2,157	2,267
MIDDLESEX (Ex. Metropolitan)	295	327
HERTFORDSHIRE	133	173
BUCKINGHAMSHIRE	308	311
OXFORDSHIRE	955	898
NORTHAMPTONSHIRE	199	220
HUNTINGDONSHIRE	26	55
BEDFORDSHIRE	101	121
CAMBRIDGESHIRE	140	162
EASTERN COUNTIES	776	945
ESSEX	336	431
SUFFOLK	219	242
NORFOLK	221	272
SOUTH WESTERN COUNTIES ...	110,250	110,503
WILTSHIRE	101,306	100,057
DORSETSHIRE	2,768	3,155
DEVONSHIRE	1,304	1,405
CORNWALL	269	272
SOMERSETSHIRE	4,603	5,614
WEST MIDLAND COUNTIES ...	6,463	6,841
GLOUCESTERSHIRE	4,800	5,149
HEREFORDSHIRE	184	272
SHROPSHIRE	164	176
STAFFORDSHIRE	376	375
WORCESTERSHIRE	435	438
WARWICKSHIRE	504	431
NORTH MIDLAND COUNTIES ...	603	600
LEICESTERSHIRE	115	114
RUTLANDSHIRE	23	26
LINCOLNSHIRE	186	179
NOTTINGHAMSHIRE	109	114
DERBYSHIRE	170	167

PLACE OF BIRTH.	ENUMERATED IN COUNTY OF WILTS.	
	Males.	Females.
NORTH WESTERN COUNTIES ...	692	614
CHESHIRE	170	169
LANCASHIRE	522	445
YORKSHIRE	529	458
NORTHERN COUNTIES	261	273
DURHAM	118	141
NORTHUMBERLAND	82	77
CUMBERLAND	48	40
WESTMORLAND	13	15
MONMOUTHSHIRE AND WALES	1,298	1,388
MONMOUTHSHIRE	370	467
GLAMORGANSHIRE	504	493
CARMARTHENSHIRE	59	54
PEMBROKESHIRE	80	93
CARDIGANSHIRE	23	15
BRECKNOCKSHIRE	56	59
RADNORSHIRE	16	21
MONTGOMERYSHIRE	24	23
FLINTSHIRE	26	18
DENBIGHSHIRE	46	28
MERIONETHSHIRE	13	8
CARNARVONSHIRE	14	16
ANGLESEY	9	10
WALES (*County not stated*)	58	83
ENGLAND (*County not stated*)	413	571
OTHER PARTS OF BRITISH EMPIRE	1,626	1,468
ISLE OF MAN, AND CHANNEL ISLANDS	68	108
SCOTLAND	659	406
IRELAND	525	500
BRITISH COLONIES OR DEPENDENCIES	374	454
FOREIGN COUNTRIES	240	294
British Subjects	104	147
Naturalised British Subjects	14	11
Foreigners	122	136
AT SEA	7	7

COUNTY OF **WILTS**—*continued.*

TABLE 37.—COUNTRY of BIRTH of FOREIGNERS enumerated in the ANCIENT COUNTY, 1891 and 1901.

COUNTRY OF BIRTH.	ANCIENT COUNTY.					
	1891.			1901.		
	Persons.	Males.	Females.	Persons.	Males.	Females.
TOTAL...	274	94	180	258	122	136
EUROPE.						
RUSSIA	1	1	—	4	3	1
POLAND (RUSSIAN)	2	2	—	2	2	—
SWEDEN	3	—	3	7	3	4
NORWAY	2	—	2	1	1	—
DENMARK...	3	1	2	—	—	—
HOLLAND	—	—	—	4	3	1
BELGIUM	4	2	2	2	—	2
FRANCE	55	16	39	46	12	34
GERMANY	52	19	33	32	8	24
AUSTRIA	4	3	1	11	6	5
HUNGARY	1	—	1	1	—	1
SWITZERLAND	35	2	33	29	10	19
SPAIN	1	—	1	1	1	—
PORTUGAL	1	1	—	—	—	—
ITALY	10	9	1	41	28	13
GREECE	3	1	2	—	—	—
SERVIA, ROUMANIA and BULGARIA	—	—	—	—	—	—
TURKEY	1	—	1	2	—	2
ASIA.						
CHINA	2	1	1	—	—	—
JAPAN	—	—	—	—	—	—
OTHER COUNTRIES	—	—	—	2	2	—
AFRICA.						
EGYPT	5	—	5	—	—	—
OTHER COUNTRIES	3	—	3	—	—	—
AMERICA.						
UNITED STATES	68	27	41	71	42	29
MEXICO	—	—	—	—	—	—
OTHER STATES OF CENTRAL AMERICA				—	—	—
ARGENTINE REPUBLIC				—	—	—
BRAZIL	17	8	9	—	—	—
OTHER STATES OF SOUTH AMERICA				1	1	—
				—	—	—
COUNTRY NOT STATED	1	1	—	1	—	1

COUNTY OF WILTS—*continued.*

TABLE 38.—The BLIND, the DEAF and DUMB, the DEAF, and the INSANE, in the ADMINISTRATIVE COUNTY, 1901.—CONDITION as to MARRIAGE and AGES of MALES and FEMALES returned as BLIND, DEAF and DUMB, DEAF, LUNATIC, and IMBECILE or FEEBLE-MINDED; also of PERSONS suffering from "COMBINED INFIRMITIES."

NOTE.—Persons suffering from more than one Infirmity are included in the several Sections relating to those Infirmities. Thus a Person who was Blind, Deaf, and Feeble-minded appears in three Sections. For details see last Section dealing with "Combined Infirmities."

All Ages. Persons. 1891.*	All Ages. Persons. 1901.		All Ages. Males and Females. 1891.*	All Ages. Males and Females. 1901.	Condition as to Marriage, 1901.	Ages, 1901. Total.	Under 5 Years.	5–	10–	15–	20–	25–	35–	45–	55–	65–	75–	85 and upwards.
THE BLIND.																		
233	217	M.	98	92	Unmarried	36	—	2	—	1	4	10	4	3	6	5	1	—
					Married ...	34	—	—	—	—	—	1	5	4	6	10	5	3
					Widowed ...	22	—	—	—	—	—	1	1	—	3	7	9	1
		F.	135	125	Unmarried	49	1	2	1	—	3	5	6	8	9	9	4	1
					Married ...	29	—	—	—	—	—	—	4	7	4	5	8	1
					Widowed ...	47	—	—	—	—	—	—	1	2	1	12	19	12
Of the foregoing, 10 Males and 17 Females were returned in 1901 as "Blind from Child hood."																		
THE DEAF AND DUMB.																		
121	105†	M.	62	60	Unmarried	56	1	3	3	7	6	9	11	5	5	5	1	—
					Married ...	4	—	—	—	—	—	—	—	1	1	1	1	—
					Widowed ...	—	—	—	—	—	—	—	—	—	—	—	—	—
		F.	59	45	Unmarried	44	—	1	2	2	2	10	9	8	4	6	—	—
					Married ...	1	—	—	—	—	—	—	1	—	—	—	—	—
					Widowed ...	—	—	—	—	—	—	—	—	—	—	—	—	—
Of the foregoing, 32 Males and 20 Females were returned in 1901 as "Deaf and Dumb from Childhood."																		
THE DEAF.‡																		
211	214	M.	104	95	Unmarried	39	—	4	6	2	5	9	3	6	2	1	1	—
					Married ...	39	—	—	—	—	—	1	4	6	9	7	8	4
					Widowed ...	17	—	—	—	—	—	—	—	—	4	6	5	2
		F.	107	119	Unmarried	41	1	—	5	1	3	8	3	5	5	5	5	—
					Married ...	39	—	—	—	—	—	6	4	14	8	5	2	—
					Widowed ...	39	—	—	—	—	—	—	—	4	6	9	15	5
Of the foregoing, 17 Males and 8 Females were returned in 1901 as "Deaf from Childhood."																		
THE LUNATIC.§																		
?	1,458	M.	?	688	Unmarried	427	1	1	5	10	37	90	117	75	55	23	13	—
					Married ...	232	—	—	—	—	—	13	62	56	48	40	11	2
					Widowed ...	29	—	—	—	—	—	—	3	8	9	5	4	—
		F.	?	770	Unmarried	447	—	2	2	10	15	89	102	99	71	48	9	—
					Married ...	230	—	—	—	—	—	16	47	65	57	32	12	1
					Widowed ...	93	—	—	—	—	—	1	10	12	20	24	23	3
Of the foregoing, 4 Males and 4 Females were returned in 1901 as "Lunatic from Childhood."																		
THE IMBECILE OR FEEBLE-MINDED.§																		
?	492	M.	?	246	Unmarried	220	3	6	20	33	32	39	26	26	25	5	3	2
					Married ...	19	—	—	—	—	—	1	1	—	2	6	9	—
					Widowed ...	7	—	—	—	—	—	—	—	1	1	1	3	1
		F.	?	246	Unmarried	220	—	9	11	25	30	44	43	22	27	8	1	—
					Married ...	9	—	—	—	—	—	—	1	1	2	3	2	—
					Widowed ...	17	—	—	—	—	—	—	—	—	3	5	5	4
Of the foregoing, 84 Males and 75 Females were returned in 1901 as "Imbecile or Feeble-minded from Childhood."																		
PERSONS SUFFERING FROM COMBINED INFIRMITIES.‖																		
?	17	M.	?	10	Unmarried	6	—	1	—	1	1	2	1	—	—	—	—	—
					Married ...	2	—	—	—	—	—	—	—	—	—	—	—	2
					Widowed ...	2	—	—	—	—	—	—	—	—	—	1	1	—
		F.	?	7	Unmarried	5	—	—	—	—	—	—	2	1	1	1	—	—
					Married ...	—	—	—	—	—	—	—	—	—	—	—	—	—
					Widowed ...	2	—	—	—	—	—	—	—	—	—	—	1	1
Of the foregoing, 3 Males were returned in 1901 as Persons suffering from Combined Infirmities "from Childhood."																		

* The figures given for 1891 relate to the County of Wilts as then constituted for Registration purposes, while those for 1901 relate to the Administrative County. The differences in the constitution of the two areas should be borne in mind in dealing with these figures—*see* Table 2.

† Of the 105 Persons in 1901 classified in the Table as Deaf and Dumb, 8 Males and 1 Female, respectively, were returned simply as "Dumb," as were also 4 Males classified as Deaf and Dumb from Childhood. The figures relating to the Deaf and Dumb from Childhood are based on the descriptions given in the Schedules, and must be regarded as incomplete.

‡ The Census Schedule did not require persons who were Deaf without being Dumb to mention the fact of their Deafness, and therefore the figures given for the "Deaf" cannot be regarded as complete.

§ In 1891 the heading of the Census Schedule was "Lunatic, Imbecile, or Idiot," and the persons so returned were eventually classed as "Mentally Deranged." In 1901 the heading of the Schedule provided for two categories of the Mentally Deranged, viz., "Lunatic," and "Imbecile, Feeble-minded," and in drawing comparisons from the figures for the two Censuses, allowance should be made for these differences. The figures for 1891 for the new sub-divisions of Mentally Deranged cannot therefore be given. Total "Lunatic, Imbecile, and Feeble-minded," 1901:—1,950 Persons; 934 Males, 1,016 Females. Total "Mentally Deranged," 1891:—1,755 Persons; 770 Males, 985 Females. The figures for both 1891 and 1901 include those for Fisherton House Private Lunatic Asylum (see Table 17, page 35), the majority of the inmates of which had not been residents in Wiltshire.

‖ Of these the following persons were returned as under:—

	P.	M.	F.
Blind and Deaf	7	3	4
Blind and Feeble-minded	3	1	2
Deaf and Dumb and Feeble-minded	3	3	—
Dumb and Feeble-minded	2	2	—
Deaf and Feeble-minded	2	1	1

CENSUS OF ENGLAND AND WALES.
1901.

(63 Vict. c. 4.)

COUNTY OF
WORCESTER.

AREA, HOUSES AND POPULATION;

ALSO

POPULATION CLASSIFIED BY AGES, CONDITION AS TO MARRIAGE, OCCUPATIONS, BIRTHPLACES, AND INFIRMITIES.

Presented to both Houses of Parliament by Command of His Majesty.

LONDON:
PRINTED FOR HIS MAJESTY'S STATIONERY OFFICE
By LOVE & MALCOMSON, Ltd., 74, Great Queen Street, W.C.

And to be purchased, either directly or through any Bookseller, from
EYRE & SPOTTISWOODE, East Harding Street, Fleet Street, E.C.,
and 32, Abingdon Street, Westminster, S.W.;
or OLIVER & BOYD, Edinburgh;
or E. PONSONBY, 116, Grafton Street, Dublin.

1902.

[Cd. 1,293.] *Price* 1*s.* 1*d.*

COUNTY OF
WORCESTER.

TABLE OF CONTENTS.

	Page
Summary of the Census Results ...	v
Table 1.—Ancient County, Administrative County (together with the County Boroughs of Dudley and Worcester), and Registration County.—Area; Houses and Population 1891 and 1901 ...	1
Table 2.—Differences between the Ancient, Administrative, and Registration Counties.—Inhabited Houses and Population 1901 ...	1
Table 3.—Ancient County.—Population at each successive Census, with increase per cent. of Population during each Intercensal Period ...	3
Table 4.—Parliamentary Constituencies.—Area; Houses 1901, and Population 1891 and 1901 ...	4
Table 5.—Ecclesiastical Parishes or Districts in the Ancient County.—Inhabited Houses and Population 1901 ...	5
Table 6.—Administrative County and County Boroughs.—Area; Houses 1901, and Population 1891 and 1901	9
Table 7.—Petty Sessional Divisions of the Administrative County, and Boroughs having Separate Courts of Quarter Sessions or Separate Commissions of the Peace.—Area; Houses and Population 1901	10
Table 8.—Administrative County and its Sub-Division into Urban and Rural Districts.—Area; Houses 1901, and Population 1891 and 1901 ...	11
Table 9.—County Boroughs, Municipal Boroughs, and other Urban Districts with their Constituent Civil Parishes and Wards.—Area; Houses 1901, and Population 1891 and 1901 ...	11
Table 10.—Rural Districts.—Area; Houses 1901, and Population 1891 and 1901 ...	15
Table 11.—Civil Parishes in the Administrative County and in each County Borough.—Inhabited Houses 1901, and Population 1891 and 1901 ...	16
Table 12.—Registration County, Districts, and Sub-Districts, with their Constituent Civil Parishes.—Area; Houses and Population 1891 and 1901, and Separate Occupiers 1901 ...	19
Table 13.—Existing Detached Parts of Civil Parishes in the Registration County.—Area; Population 1901	26
Table 14.—Changes in the Boundaries of Civil Parishes in the Registration County effected by the Local Government Acts of 1888 and 1894, and by Local Acts since 1891.—Inhabited Houses and Population 1901 ...	26
Table 15.—Area of Land, Water, and Foreshore in the Registration County and in every Civil Parish which includes either Tidal Water or Foreshore. (This Table is not required for Worcestershire) ...	29
Table 16.—Registration County.—Persons enumerated in Military and Naval Barracks, Quarters, Hospitals, and Prisons, and on His Majesty's Ships in Home Waters, 1901 ...	29
Table 17.—Institutions in the Registration County.—Persons enumerated in Workhouse Establishments; in Hospitals and in Lunatic Asylums; in Prisons; and in Certified Reformatory and Industrial Schools, 1901 ...	30
Table 18.—Persons enumerated in the Registration County on Board Sea-going and Coasting Merchant Vessels, and on Inland Barges and Boats, 1901 ...	32
Table 19.—Total Tenements, and Tenements of less than Five Rooms, distinguishing those occupied by various numbers of Persons, in the Administrative County, together with County Boroughs, 1891 and 1901, and in the Aggregates of Urban and Rural Districts respectively, 1901 ...	33
Table 20.—Total Tenements, and Tenements of less than Five Rooms, distinguishing those occupied by various numbers of Persons, in County Boroughs, in Municipal Boroughs, and in other Urban Districts, 1901 ...	34
Table 21.—Total Tenements, and Tenements of less than Five Rooms, distinguishing those occupied by various numbers of Persons, in Rural Districts, 1901 ...	35

Wt. 13,310.

TABLE OF CONTENTS—*continued.*

PAGE

TABLE 22.—AGGREGATE NUMBERS OF MARRIAGES, BIRTHS, and DEATHS Registered is each REGISTRATION DISTRICT during the INTERCENSAL PERIOD 1891—1901.—INCREASE or DECREASE of POPULATION compared with DIFFERENCE between BIRTHS and DEATHS 38

TABLE 23.—AGES of PERSONS, MALES and FEMALES, in the ADMINISTRATIVE COUNTY (together with COUNTY BOROUGHS), and in the AGGREGATES of URBAN and RURAL DISTRICTS respectively, 1901 39

TABLE 24.—AGES of PERSONS, MALES and FEMALES, in COUNTY BOROUGHS, in MUNICIPAL BOROUGHS, and in other URBAN DISTRICTS, 1901 40

TABLE 25.—AGES of PERSONS, MALES and FEMALES, in RURAL DISTRICTS, 1901 42

TABLE 26.—AGES of PERSONS, MALES and FEMALES, in the REGISTRATION COUNTY and in REGISTRATION DISTRICTS, 1901... 44

TABLE 27.—Condition as to MARRIAGE, and AGES of PERSONS, MALES and FEMALES, in the ADMINISTRATIVE COUNTY (together with COUNTY BOROUGHS), and in the AGGREGATES of URBAN and RURAL DISTRICTS, respectively, 1901 46

TABLE 28.—Condition as to MARRIAGE, and AGES of PERSONS, MALES and FEMALES, in COUNTY BOROUGHS, and in the URBAN DISTRICT of KINGS NORTON and NORTHFIELD of which the Population exceeds 50,000 Persons, 1901 47

TABLE 29.—REGISTRATION COUNTY.—AGES of HUSBANDS and WIVES in COMBINATION; of HUSBANDS whose WIVES were absent; of WIVES whose HUSBANDS were absent; and of WIDOWERS and WIDOWS, 1901 ... 48

TABLE 30. WORKHOUSES in the REGISTRATION COUNTY.—CONDITION as to MARRIAGE and AGES of PAUPER INMATES of WORKHOUSE INSTITUTIONS, 1901 49

TABLE 31.—PRISONS in the REGISTRATION COUNTY.—CONDITION as to MARRIAGE and AGES of PRISONERS in LOCAL and CONVICT PRISONS, 1901 49

TABLE 32.—OCCUPATIONS of MALES and FEMALES aged Ten Years and upwards, in the ADMINISTRATIVE COUNTY (together with COUNTY BOROUGHS), distinguishing for FEMALES the UNMARRIED and the MARRIED or WIDOWED, 1901 50

TABLE 33.—OCCUPATIONS of MALES and FEMALES aged 10 and under 14 Years in the ADMINISTRATIVE COUNTY (together with COUNTY BOROUGHS), 1901 55

TABLE 34.—FORMER OCCUPATIONS of "PENSIONERS" and "RETIRED" in the ADMINISTRATIVE COUNTY (together with COUNTY BOROUGHS), distinguishing those enumerated in WORKHOUSES and LUNATIC ASYLUMS, and also, for FEMALES, the UNMARRIED and the MARRIED or WIDOWED, 1901 56

TABLE 35.—OCCUPATIONS (Condensed List) of MALES and FEMALES aged Ten Years and upwards, at five GROUPS of AGES, in the COUNTY BOROUGHS, in the URBAN DISTRICT of KINGS NORTON and NORTHFIELD of which the population exceeds 50,000 Persons, 1901, and in the aggregate of URBAN DISTRICTS (inclusive of COUNTY BOROUGHS), and in the aggregate of RURAL DISTRICTS, 1901 58

TABLE 35A.—GROUPED OCCUPATIONS of MALES and FEMALES aged Ten Years and upwards, in COUNTY BOROUGHS, in MUNICIPAL BOROUGHS, and other URBAN DISTRICTS with POPULATIONS exceeding 5,000; also PROPORTIONS of CHILDREN of 10 and under 14 Years of age, and of MARRIED or WIDOWED WOMEN engaged in OCCUPATIONS, and PROPORTION of FEMALE DOMESTIC SERVANTS to SEPARATE OCCUPIERS or FAMILIES, 1901 68

TABLE 36.—BIRTHPLACES of MALES and FEMALES enumerated in the ANCIENT COUNTY, in each COUNTY BOROUGH, and in the URBAN DISTRICT of KINGS NORTON and NORTHFIELD of which the Population exceeds 50,000 Persons, 1901 69

TABLE 37.—COUNTRY of BIRTH of FOREIGNERS enumerated in the ANCIENT COUNTY, 1891 and 1901, in each COUNTY BOROUGH, and in the URBAN DISTRICT of KINGS NORTON and NORTHFIELD of which the Population exceeds 50,000 Persons, 1901 70

TABLE 38.—The BLIND, the DEAF and DUMB, the DEAF, and the INSANE, in the ADMINISTRATIVE COUNTY, together with COUNTY BOROUGHS, 1901.—Condition as to MARRIAGE and AGES of MALES and FEMALES returned as BLIND, DEAF and DUMB, DEAF, LUNATIC, and IMBECILE or FEEBLE-MINDED; also of PERSONS suffering from "COMBINED INFIRMITIES" 71

TABLE 39.—PERSONS returned as BLIND, DEAF and DUMB, DEAF, LUNATIC, IMBECILE or FEEBLE-MINDED, or suffering from "COMBINED INFIRMITIES" in the ADMINISTRATIVE COUNTY, and in each COUNTY BOROUGH, 1901 72

CENSUS OF 1901.

COUNTY OF WORCESTER.

SUMMARY OF THE CENSUS RESULTS.

THE Ancient or Geographical County of Worcester contains, according to revised returns furnished by His Majesty's Ordnance Survey Department, an area of 480,560 statute acres. Its population numbers 488,338 persons. In 1801 the population was 146,441; it has, therefore, more than trebled during the Century. AREA AND POPULATION. TABLES 1, 2, AND 3.

The Administrative County, together with two County Boroughs, contains an area of 480,059 statute acres, and a population of 453,734, against 386,021 in 1891, an increase of 17·5 per cent.; the number of inhabited houses is 96,619, against 79,745 in 1891, an increase of 21·2 per cent.; of uninhabited houses the number is 7,116, against 5,086 in 1891, an increase of 39·9 per cent.; and of houses building, 874, against 451 in 1891, an increase of 93·8 per cent. Of the 7,116 uninhabited houses, 2,367 were "In Occupation," that is, utilised for business or other purposes but without inmates on Census night.

The Registration County contains an area of 443,262 statute acres, and a population of 500,819. The differences between the Ancient, the Administrative, and the Registration County are set forth in Table 2. The respective boundaries of the Administrative and the Registration County are delineated on the Map attached.

Where comparative figures are quoted, those for 1891 relate to areas as constituted in 1901, unless otherwise stated.

The Ancient County of Worcester contains 7 entire Parliamentary Constituencies—5 Divisions of the County and 2 Boroughs; it also includes part of the Edgbaston and part of the South Division of the Parliamentary Borough of Birmingham, as well as part of the Parliamentary Borough of Dudley. PARLIAMENTARY CONSTITUENCIES. TABLE 4.

There are 231 Ecclesiastical Parishes or Districts situated wholly or partly within the Ancient County of Worcester. Of these 231 Parishes or parts of Parishes, 209, with an aggregate population of 476,638, are within the Diocese of Worcester; and 22, with a population of 11,700, in that of Hereford. ECCLESIASTICAL PARISHES. TABLE 5.

The Administrative County contains a population of 358,377, and the two County Boroughs contain a population of 95,357, the aggregate population thus amounting to 453,734. The increase in the Administrative County since 1891, apart from the County Boroughs, is 60,988, or 20·5 per cent.; in the County Boroughs 6,725, or 7·6 per cent.; and in the total population 67,713, or 17·5 per cent. ADMINISTRATIVE COUNTY AND COUNTY BOROUGHS. TABLE 6.

The Administrative County has one Court of Quarter Sessions, and at the date of the Census was divided into 17 Petty Sessional Divisions. The County Boroughs and all the Municipal Boroughs have separate Commissions of the Peace, while the City of Worcester has in addition a separate Court of Quarter Sessions. PETTY SESSIONAL DIVISIONS. TABLE 7.

The total population of the Urban Districts, including the County and the Municipal Boroughs, amounts to 292,374, and that of the Rural Districts to 161,360. The population in the Urban Districts has increased by 46,558, or 18·9 per cent., since 1891, and that in the Rural Districts by 21,155, or 15·1 per cent. AGGREGATES OF URBAN AND RURAL DISTRICTS. TABLE 8.

County Boroughs, Municipal Boroughs, and other Urban Districts. Table 9.

The County contains two County Boroughs, 4 Municipal Boroughs, and 9 other Urban Districts. The following Table shows the increase or decrease of population since 1891 in each County Borough, and in each Municipal Borough and Urban District of which the population exceeds 20,000, as constituted on the Census day:—

—	Population.		Increase + Decrease − per cent.	—	Population.		Increase + Decrease − per cent.
	1891.	1901.			1891.	1901.	
Kings Norton and Northfield (U.D.) *	28,300	57,122	+ 101·8	Dudley (C.B.)	45,724	48,733	+ 6·6
Oldbury (U.D.) ...	22,697	25,191	+ 11·0	Kidderminster (M.B.)...	24,803	24,681	− 0·5
Worcester, City of (C.B.)	42,908	46,624	+ 8·7				

* A suburban outgrowth of the City of Birmingham.

Rural Districts. Table 10.

There are within the Administrative County 13 entire and parts of 3 Rural Districts; and also two Civil Parishes which are administered by the Rural District Council of Newent (Gloucestershire). The aggregate population of the Rural Districts, together with the two Civil Parishes just mentioned, is 161,360, or 35·6 per cent. of the entire population of the County.

Civil Parishes. Table 11.

The number of Civil Parishes within the Administrative County is 237, and in the County Boroughs 2.

Registration Districts. Table 12.

The Registration County of Worcester, which contains a population of 500,819, is divided into 11 Registration Districts, and these again are sub-divided into 27 Sub-Districts. In Table 12, besides comparative figures of houses and of population in 1891 and 1901, a column is given to show the number of Families or Separate Occupiers in each Registration District and Sub-District, as well as in each Civil Parish. These amount to 107,444, giving an average of 4·7 persons to a family. It may here be stated, though the figures are not presented in tabular form, that the population of Worcestershire, as shown in the Tables, includes a total of 222 persons—115 Males and 107 Females—who were enumerated as having passed the Census night in Barns, Sheds, Caravans, etc.

Tenements. Table 19.

The total number of separate Tenements in the Administrative County, together with the County Boroughs, which had been 81,441 in 1891, rose to 98,229 in 1901, the increase being equal to 20·6 per cent. Of this total, the Tenements containing five or more rooms increased from 37,457 to 55,972, equal to 49·4 per cent., while those with fewer than five rooms decreased from 43,984 to 42,257, equal to 3·9 per cent. Stated in another way, the Tenements with five or more rooms were equal to 46·0 per cent. of the total Tenements in 1891, and increased to 57·0 per cent. at the recent Census; while the percentage of the Tenements with fewer than five rooms declined from 54·0 to 43·0. A marked decrease is, moreover, shown since 1891 in the number of one, two, three, and four-roomed Tenements in which more than two persons per room were enumerated. Thus the number of one-roomed Tenements each containing more than two persons decreased from 76 to 53; the number of two-roomed Tenements each containing more than four persons, from 1,416 to 881; the number of three-roomed Tenements each containing more than six persons, from 2,285 to 1,777; and the number of four-roomed Tenements each containing more than eight persons, from 1,383 to 1,188.

In the aggregate of Urban Districts the proportion of Tenements with fewer than five rooms to the total number of Tenements is 43·8 per cent., and in the aggregate of Rural Districts it is 41·7 per cent.

Tenements in County Boroughs, etc. Table 20.

The proportion of Tenements with fewer than five rooms, which averages 43·0 per cent. in the entire County, shows considerable variations in the larger Urban Communities, and ranges from 15·6 in Kings Norton and Northfield, 36·0 in the City of Worcester, and 39·1 in Kidderminster, to 62·4 in Oldbury, and 71·4 in Dudley.

Table 22 shows the increase or decrease of population in the Registration County and Registration Districts, as compared with the difference between registered Births and Deaths: the Table has been extended by the addition of a column showing the balance of change which must be ascribed to Migration. The increase of population in the Registration County since 1891, as calculated for the purposes of this Table (see footnote thereto), amounts to 78,161, and the excess of Births over Deaths to 57,880. It follows that the County has made a net gain by Migration of 20,281 persons. Each of the Registration Districts shows a loss by Migration, except Upton on Severn (where there is a small gain, apparently due to the presence of the County Lunatic Asylum) and Kings Norton; in the latter District, which includes part of the City of Birmingham, the Borough of Smethwick, and the Urban District of Kings Norton and Northfield, the total increase of population is 59,727, made up of an excess of Births over Deaths of 21,780, and a gain by Migration of 37,947. The largest proportional loss by Migration occurred in Kidderminster, Droitwich, Tenbury, and Pershore Registration Districts.

MARRIAGES, BIRTHS, DEATHS, AND MIGRATION. TABLE 22.

The Females enumerated in the Administrative County and County Boroughs exceed the Males by 20,374; there are thus 1,094 Females to every 1,000 Males. The number of children of school age (three and under fourteen years) is 109,270, of whom 54,308 are boys and 54,962 girls. It is to be observed, however, that the attendance at school of children under five is not compulsory. The number of children aged five and under fourteen years is 88,304, of whom 43,885 are boys and 44,419 girls.

SEXES AND AGES. TABLE 23.

The number of persons 65 years of age and upwards is 24,038, and of these 10,527 are Males and 13,511 Females; two Males and two Females claim to be 100 years or upwards. The proportion of persons aged 65 years and upwards enumerated in Rural Districts is 6·2 per cent. of the total Rural population, while in the Urban Districts the proportion is 4·8 per cent. of the total Urban population.

Of the Males enumerated in the Administrative County (together with County Boroughs), 130,252 are Unmarried, 79,190 are Married, and 7,238 are Widowed. Of the Females, 139,638 are Unmarried, 80,573 are Married, and 16,843 are Widowed.

CONDITION AS TO MARRIAGE. TABLE 27.

The following Table shows the percentages for the Registration County in 1891 and in 1901:—

Condition as to Marriage.	Males.				Females.			
	To 100 at All Ages.		To 100 at Twenty years and upwards.		To 100 at All Ages.		To 100 at Twenty years. and upwards.	
	1891.	1901.	1891.	1901.	1891.	1901.	1891.	1901.
Unmarried	61·4	60·2	26·9	28·6	60·6	59·5	30·1	31·5
Married	35·3	36·5	66·9	65·4	32·2	33·4	57·1	56·5
Widowed	3·3	3·3	6·2	6·0	7·2	7·1	12·8	12·0

It may be noted from the figures that the proportions of the Married to the population at all ages is now higher than it was in 1891, owing to the decrease in the proportion of children through the decline in the birth-rate. The proportion of the Married, however, if calculated on the population aged upwards of twenty years, is distinctly lower than it was ten years ago, among both Males and Females.

Table 29 shows, in combination, the ages of both Husbands and Wives in the Registration County; in 83,004 cases both the Husband and Wife were enumerated in the same schedule, and were therefore presumably living together; and in addition there were 3,661 Husbands whose Wives were absent—that is, were not enumerated in the same schedule—and 5,137 Wives whose Husbands were absent on the Census night.

AGES OF HUSBANDS AND WIVES. TABLE 29.

WORKHOUSES. TABLE 30.

Pauper Inmates of Workhouse Establishments in the Registration County number 2,706 persons at all ages, of whom 1,561 are Males and 1,145 Females. These represent approximately 0·5 per cent. of the general population, the percentage showing a fractional increase since 1891. At advanced ages the proportion is far higher; at 55 years and upwards the proportion per cent. of the population of the same age in Workhouse Establishments is 2·6, and at 65 years and upwards 4·1 per cent.

PRISONS. TABLE 31.

Prisoners in the Local Prison in the Registration County number 158, against 116 in 1891. Of these 140 are Males and 18 Females. Their age and civil condition are shown in Table 31.

OCCUPATIONS TABLE 32.

The Tables dealing with the Occupations of the people have been extended and elaborated. Table 32 contains a list of 379 Occupations, and shows the number of Males and Females employed in each. In this and succeeding Tables, Females are separately given as Unmarried and Married or Widowed. A tabular note furnishes information as to ages and other Occupational details for industries of special importance in the County.

The following figures give a summary view of the Occupational statistics for the Administrative County of Worcester, together with the County Boroughs, showing the proportions of Males and Females, over 10 Years of age, engaged in each Order, and also the proportions Unoccupied:—

	Males.	Females.
Total Population	216,680	237,054
Population under 10 Years of age	51,292	51,833
Population 10 Years of age and upwards	165,388	185,221

		Proportion per 10,000 of each Sex 10 Years of age and upwards.	
		Males.	Females.
I.	General or Local Government of the Country	109	20
II.	Defence of the Country ...	32	—
III.	Professional Occupations and their Subordinate Services	245	233
IV.	Domestic Offices or Services	258	1,304
V.	Commercial Occupations ...	414	48
VI.	Conveyance of Men, Goods, and Messages	724	13
VII.	Agriculture	1,220	50
VIII.	Fishing	1	—
IX.	In and About, and Dealing in the Products of, Mines and Quarries	279	3
X.	Metals, Machines, Implements, and Conveyances	1,709	289
XI.	Precious Metals, Jewels, Watches, Instruments, and Games...	121	62
XII.	Building and Works of Construction	882	—
XIII.	Wood, Furniture, Fittings, and Decorations	150	16
XIV.	Brick, Cement, Pottery, and Glass	182	59
XV.	Chemicals, Oil, Grease, Soap, Resin, etc.	115	16
XVI.	Skins, Leather, Hair, and Feathers	76	20
XVII.	Paper, Prints, Books, and Stationery	98	70
XVIII.	Textile Fabrics	268	272
XIX.	Dress	269	504
XX.	Food, Tobacco, Drink, and Lodging	609	263
XXI.	Gas, Water, and Electricity Supply, & Sanitary Service	47	—
XXII.	Other, General, and Undefined Workers and Dealers ...	509	55
XXIII.	Without Specified Occupations or Unoccupied ...	1,683	6,703

Certain changes in the method of classification, and in the mode of filling up the Schedules, resulting in greater accuracy of definition of employment, affect the numbers in many Occupational headings for the purpose of comparison with the results of the Census taken in 1891. The following have, however, been selected, and in some cases thrown into groups, for comparison, so as to illustrate the progression or retrogression of some of the leading industries of the County. Figures showing the total population of each sex over 10 years of age, with percentages of increase, head the Table, and afford a ready means of comparing changes in the numbers following various Occupations with the changes in the total population, between the two Censuses. The figures for 1901 in the following Table relate to the Registration County to secure better comparison with those for 1891; they are consequently not identical with the figures given in Table 32, which relate to the Administrative County.

	Males. 1891.	Males. 1901.	Increase + Decrease − per cent.	Females. 1891.	Females. 1901.	Increase + Decrease − per cent.
Population of Registration County over 10 years of age	150,881	182,191	+ 20·8	172,113	207,768	+ 20·7
III. 4. Schoolmasters, Teachers, Professors, Lecturers	862	1,029	+ 19·4	2,744	3,235	+ 17·9
IV. 1. Domestic Indoor Servants (including those in Hotels, etc.) ...	736	638	− 13·3	22,605	22,768	+ 0·7
3. Charwomen...	—	—	—	1,326	1,476	+ 11·3
Laundry and Washing Service ...	—	—	—	3,330	3,415	+ 2·6
V. 2. Commercial or Business Clerks...	3,534	5,016	+ 41·9	389	1,348	+246·5
VI. Conveyance of Men or Goods—						
1. On Railways (excluding Platelayers and Railway Labourers)	1,776	3,051	+ 71·8	—	—	—
2. On Roads (including Domestic Coachmen and Grooms IV., 2)	4,452	7,094	+ 59·3	—	—	—
VII. Agriculture (excluding Gardeners)	15,870	14,039	− 11·5	—	—	—
IX. 1. Coal and Shale Miners	2,242	2,516	+ 12·2	—	—	—
X. 1–7. Metals, Machines, Implements*...	22,269	29,688	+ 33·3	5,050	5,969	+ 18·2
9. Vehicles	1,638	3,302	+101·6	—	—	—
XI. 4. Fishing Tackle, Toy, Game Apparatus—Makers	543	531	− 2·2	582	737	+ 26·6
XII. 1. House Building	8,918	13,409	+ 50·4	—	—	—
XIV. 1. Brick, Plain Tile, Terra-Cotta—Manufacture	1,124	1,416	+ 26·0	744	896	+ 20·4
XVIII. 1-5. Textile Manufactures (including Carpets)	4,141	3,186	− 23·1	3,771	4,255	+ 12·8
XIX. 1. Tailors, Clothiers ... ... Dressmakers ... ... Milliners ... ... Staymakers ... ... Shirtmakers, Seamstresses—Including XXII., 4, Machinists, Machine Workers (undefined) for Females only	1,151	1,428	+ 24·1	7,153	7,205	+ 0·7
Glove Makers	553	530	− 4·2	2,020	1,988	− 1·6
Boot, Shoe, Slipper, Patten, Clog—Makers and Dealers ...	1,971	1,922	− 2·5	—	—	—
* Including:						
4. Needle, Pin—Makers	635	553	− 12·9	671	703	+ 4·8
7. Nail Manufacture	2,012	1,178	− 41·5	2,141	1,044	− 51·2
Anchor, Chain—Manufacture ...	1,370	1,474	+ 7·6	469	499	+ 6·4

In 1891 the percentage of the total population aged 10 Years and upwards engaged in Occupations was, in the case of Males 82·1, in the case of Females 36·4; and in 1901 the percentages are 83·5 and 34·2 respectively. In the Administrative County (together with the County Boroughs) the percentages in 1901 are 83·2 for Males and 33·0 for Females.

It has already been stated that Females have been abstracted separately as "Unmarried" and "Married or Widowed." Of the 61,058 Females over 10 Years of age engaged in Occupations, in the Administrative County together with the County Boroughs, 46,157, or 75·6 per cent., are in the former category, and 14,901, or 24·4 per cent., in the latter. Among the principal Industries in which Married or Widowed Females are engaged, are Nail Manufacture with 854; Glove Making with 767; Carpet, Rug, and Felt Making with 641; Needle and Pin Making with 589; Fishing Tackle, etc., Making with 356; and Anchor and Chain Manufacture with 328. Laundry and Washing Service finds employment for 1,943 Married or Widowed Females; Dressmaking, Shirtmaking, Millinery, and Tailoring for 1,586; and Domestic Indoor Service for 1,035. There are also 1,159 Charwomen Married or Widowed out of a total of 1,445.

Occupations of Children Aged 10 and under 14 Years. Table 33.

The total number of Boys aged 10 and under 14 Years is 18,969, and of these 2,137, equal to 11·3 per cent., are engaged in Occupations. Of the occupied Males between the ages of 10 and 14 Years, 1,964, or 91·9 per cent., are aged between 13 and 14; and 152, or 7·1 per cent., between 12 and 13, leaving only 21, or 1·0 per cent., under 12.

The total number of Girls aged from 10 to 14 is 19,336, and of these 1,084, equal to 5·6 per cent., are engaged in Occupations. Of the occupied Females between the ages of 10 and 14 Years, 1,026, or 94·7 per cent., are aged between 13 and 14; and 51, or 4·7 per cent., between 12 and 13, leaving only 7, or 0·6 per cent., under 12.

Of the occupied Children at these ages, 331 Boys and 87 Girls find employment in the manufacture of Metals, Machines, and Implements; 56 Boys and 32 Girls in that of Wool and Worsted; 54 Boys and 84 Girls in that of Carpets, Rugs, and Felt; and 63 Girls in that of Paper Boxes and Bags. There are also 606 Boys employed as Messengers, Porters, etc., including 51 in Government employ; and 274 as Agricultural Labourers, Farm Servants; while 463 Girls are engaged in Domestic Indoor Service.

FORMER OCCUPATIONS OF "PENSIONERS" AND "RETIRED." TABLE 34.

The total number of Males returned as "Pensioned" or "Retired," other than Army and Navy Officers, Clergymen, and members of the Medical Profession, is 3,940, being in the proportion of 2·9 per cent. to the number engaged in Occupations, as compared with 3,279, or 2·6 per cent., in 1891. The number of "Retired" Males enumerated in Workhouses and Workhouse Infirmaries who returned their previous Occupations is 736, and of those in Lunatic Asylums 717, making a total of 1,453. Of "Pensioned" or "Retired" Males, 2,244, or 56·9 per cent., are aged 65 Years and upwards, and 807, or 20·5 per cent., are between 55 and 65, leaving 889, or 22·6 per cent., under 55. (See note at head of Table 34.)

The total number of "Pensioned" or "Retired" Females is 1,162, being in the proportion of 1·9 per cent. to the number engaged in Occupations, as compared with 1,036, or 1·7 per cent., in 1891. The number in Workhouses and Workhouse Infirmaries is 245, and in Lunatic Asylums 397, making a total of 642. Of "Pensioned" or "Retired" Females, 569, or 49·0 per cent., are aged 65 Years and upwards, and 262, or 22·5 per cent., are between 55 and 65, leaving 331, or 28·5 per cent., under 55. Of the whole number of Retired Females, 540 are Unmarried, and 622 are Married or Widowed.

OCCUPATIONS IN COUNTY BOROUGHS, ETC. TABLE 35.

Table 35 sets forth the Occupations of the People by Sexes and in five groups of Ages for each of the County Boroughs of Dudley and Worcester, for Kings Norton and Northfield Urban District, of which the population exceeds 50,000, for the Aggregate of the Urban Districts in the County, including County and Municipal Boroughs, and for the Aggregate of Rural Districts. The total population over 10 Years of age, of Unmarried and of Married or Widowed Females, and the number of each class engaged in Occupations are given separately.

GROUPED OCCUPATIONS IN URBAN DISTRICTS. TABLE 35A.

Table 35A is a new Table, and is so constructed as to show for every Urban District with a population exceeding 5,000 the following Statistics:—(1) The total population, Male and Female, of an age to engage in Occupations, that is, over ten years; (2) The number who are retired or unoccupied; (3) The total number engaged in Occupations; (4) The number engaged in Occupations or groups of Occupations selected so as best to illustrate the prevailing Industries of the County; (5) The number of Children between ten and fourteen years of age engaged in Occupations; (6) The proportion per cent. of Children so engaged to the total Child Population within those years; (7) The number of Unmarried Women and of Married or Widowed Women engaged in Occupations; and (8) The proportion of Female Domestic Servants—not including those in Hotels, etc. —to a hundred Separate Occupiers or Families.

The following figures, extracted from Table 35A, show for the County Boroughs, and for each of the Municipal Boroughs and Urban Districts having a population in excess of 20,000, certain details of Occupational Statistics directly bearing on the Social Life of the People:—

—	Females Aged 10 Years and Upwards.		Males aged 10 and under 14 Years.	Females aged 10 and under 14 Years.	Domestic Indoor Servants.
	Unmarried. Proportion per cent. Occupied.	Married or Widowed. Proportion per cent. Occupied.	Proportion per cent. Occupied.	Proportion per cent. Occupied.	Proportion per cent. to Total number of Separate Occupiers or Families.
Dudley (C.B.)	45·5	10·8	11·7	4·0	12·3
Kidderminster (M.B.)	70·1	22·5	19·7	13·1	9·2
Kings Norton and Northfield (U.D.)	58·4	8·9	9·8	7·1	27·0
Oldbury (U.D.)	37·6	8·3	14·7	2·6	10·4
Worcester, City of (C.B.)	57·5	22·7	8·5	5·0	17·2

For similar details respecting other Municipal Boroughs or Urban Districts reference should be made to Table 35A.

Of the 488,338 persons enumerated in the Ancient County of Worcester, 314,798 were born within the County; 6,811 were born in London, an increase since 1891 of 1,493; 4,790 in Wales and Monmouthshire, an increase of 1,709; 2,200 in Ireland, an increase of 403; 1,993 in Scotland, an increase of 583; and 1,257 in British Colonies or Dependencies, an increase of 493. BIRTHPLACES. TABLE 36.

Persons of Foreign birth number 1,395, an increase of 484, and of these 683 were abstracted as British Subjects, 55 as Naturalised British Subjects, and 657 as Foreigners; a decrease in the case of the last-named of 15 since 1891. British Subjects and Naturalised British Subjects number together 738, and contrast with a total of 239 in 1891. This wide difference seems to be mainly due to the new instruction on the Census Schedule that persons born abroad should state whether they were British Subjects, Naturalised British Subjects, or Foreign Subjects. Greater accuracy has thus been secured, but the figures have less comparative value.

Of the 657 Foreigners, 378 are Males and 279 Females; there are thus to every 1,000 Males no more than 738 Females, which last figure contrasts with 1,094 in the general population of the County. Natives of Germany number 184, of the United States of America 180, of Italy 79, and of France 72. COUNTRY OF BIRTH OF FOREIGNERS. TABLE 37.

The number of persons returned in the Administrative County, together with the County Boroughs, as Blind is 371, and of these 27 suffer from some other Infirmity also. THE BLIND, THE DEAF AND DUMB, THE DEAF, AND THE INSANE. TABLE 38.

Deaf and Dumb persons, including 20 who are returned simply as Dumb, number 189; of these, 10 who are returned as Deaf and Dumb, and 5 as Dumb only, suffer from some other Infirmity also.

Lunatics number 1,752, including 27 afflicted with some other Infirmity also; and the Imbecile or Feeble-minded 778, including 17 also otherwise afflicted. The total of these classes is 2,530, against 1,963 in 1891. In comparing these figures, however, attention must be paid to the fact that the heading to the Infirmities Column of the Census Schedule was not uniform at the two Censuses. In 1891 the words adopted were, "Lunatic, Imbecile, or Idiot," and this expression might have led to more frequent concealment of cases of mental derangement than the form of words adopted for the recent Census, when Occupiers were instructed to describe the afflicted person either under the title "Lunatic," or under that of "Imbecile, Feeble-minded." For this reason a calculation of the increase per cent. on the population would be misleading. It may be noted that of the 2,530 persons returned as mentally deranged, 2,090 were inmates of Institutions, comprising 1,954 in Public and Private Lunatic Asylums, and 136 in Workhouses. The remaining 440 were residing with relatives or in unlicensed houses.

Of the 136 mentally deranged persons enumerated in Workhouses, 5 were returned as Lunatic, and 131 as Imbecile or Feeble-minded; and of the 440 not enumerated in Institutions, 9 were returned as Lunatic and 431 as Imbecile or Feeble-minded.

WILLIAM COSPATRICK DUNBAR, Registrar General.
NOEL A. HUMPHREYS.
JOHN TATHAM.

ALFRED J. MUNDY, Secretary.
A. BELLINGHAM, Assistant Secretary.

Census Office,
Millbank, London, S.W.
1st October, 1902.

WORCESTERSHIRE.

REFERENCE.

Registration County	
Administrative County where it differs from the Registration County	
Registration Districts (Numbers in red and names in large red Capitals)	
Registration Sub-Districts (Numbers in red and names in small red Capitals)	
Rural Districts	Areas tinted and names in black capitals.
Ditto where they differ from Registration Districts (Areas tinted and names in black Capitals)	
Urban Districts	
Municipal Boroughs	
County Boroughs	

Scale Four Miles to One Inch.

Miles 2 1 0 2 4 6 8 10 12 Miles

REFERENCE.

IN THE FOLLOWING CASE IT HAS NOT BEEN PRINT THE NAME OF THE SUB DISTRICT WITH

1—4. LOWER MITTON

Heliozincographed at the Ordnance Survey Office, Southampton, 1902.

COUNTY OF WORCESTER.

TABLE 1.—ANCIENT COUNTY, ADMINISTRATIVE COUNTY (together with the COUNTY BOROUGHS of DUDLEY and WORCESTER), and REGISTRATION COUNTY.—AREA; HOUSES AND POPULATION 1891 and 1901.

COUNTY OF WORCESTER.		AREA in Statute Acres.	HOUSES. Inhabited.	HOUSES. Uninhabited.* In Occupation.	HOUSES. Uninhabited.* Not in Occupation.	HOUSES. Building.	POPULATION. Persons.	POPULATION. Males.	POPULATION. Females.
ANCIENT OR GEOGRAPHICAL COUNTY	1891	480,560	85,392	5,296		505	413,744	197,859	215,885
	1901		104,216	2,527	4,935	870	488,338	233,175	255,163
ADMINISTRATIVE COUNTY, together with the COUNTY BOROUGHS of DUDLEY and WORCESTER (CITY)	1891	480,059	79,745	5,086		451	386,021	184,516	201,505
	1901		96,619	2,367	4,749	874	453,734	216,680	237,054
REGISTRATION COUNTY	1891	443,262	86,075	5,237		704	422,673	200,287	222,386
	1901		105,454	2,366	4,651	775	500,819	237,314	263,505

* In this and succeeding Tables all houses in which no person abode on the night of the Census are classed as "Uninhabited"; of such "Uninhabited" houses those which were in general occupation for business or other purposes are placed under the sub-heading "In Occupation."

TABLE 2.—DIFFERENCES between the ANCIENT, ADMINISTRATIVE, and REGISTRATION COUNTIES.—INHABITED HOUSES and POPULATION 1901.

CIVIL PARISHES.*	INHABITED HOUSES, 1901.	POPULATION, 1901. Persons.	POPULATION, 1901. Males.	POPULATION, 1901. Females.
ANCIENT COUNTY	104,216	488,338	233,175	255,163
Deduct (*a*)—Parts of the ANCIENT COUNTY of WORCESTER in other ADMINISTRATIVE COUNTIES	8,663	39,530	18,767	20,763
Add (*b*)—Parts of the ADMINISTRATIVE COUNTY of WORCESTER in other ANCIENT COUNTIES	1,066	4,926	2,272	2,654
ADMINISTRATIVE COUNTY, together with the County Boroughs of Dudley and Worcester ..	96,619	453,734	216,680	237,054
Deduct (*c*)—Parts of the ADMINISTRATIVE COUNTY of WORCESTER in other REGISTRATION COUNTIES	27,276	129,609	63,150	66,459
Add (*d*)—Parts of the REGISTRATION COUNTY of WORCESTER in other ADMINISTRATIVE COUNTIES	36,111	176,694	83,784	92,910
REGISTRATION COUNTY	105,454	500,819	237,314	263,505
(*a*) Parts of the ANCIENT COUNTY of WORCESTER in other ADMINISTRATIVE COUNTIES:—				
In the ADMINISTRATIVE COUNTY of HEREFORD—				
Acton Beauchamp (341 : 2)...	44	218	110	108
Edvin Loach (341 : 3)	7	37	18	19
Mathon Rural (337 : 1)	91	387	200	187
In the ADMINISTRATIVE COUNTY of WARWICK—				
Balsall Heath (*Birmingham County Borough*)† (385 : 1)	8,510	38,827	18,405	20,422
Oldberrow (397 : 1)	11	61	34	27
Total of (*a*)	8,663	39,530	18,767	20,763

* The numbers in parenthesis following the names of Civil Parishes refer to the Registration Districts and Sub-Districts within which the several Parishes are situated, *see* Table 12.

† For the purposes of the Local Government Act, 1888, Birmingham County Borough is deemed to be in the Administrative County of Warwick.

COUNTY OF **WORCESTER**—*continued.*

TABLE 2.—DIFFERENCES between the ANCIENT, ADMINISTRATIVE, and REGISTRATION COUNTIES.—INHABITED HOUSES and POPULATION 1901—*continued.*

CIVIL PARISHES.	INHABITED HOUSES, 1901.	POPULATION, 1901.		
		Persons.	Males.	Females.
(*b*) Parts of the ADMINISTRATIVE COUNTY of WORCESTER in other ANCIENT COUNTIES :—			
In the ANCIENT COUNTY of HEREFORD—				
Leigh, *part of* (378 : 2)	2	6	3	3
Stoke Bliss (377 : 1)	39	150	67	83
West Malvern, *part of* (337 : 1)	148	633	309	324
In the ANCIENT COUNTY of SALOP—				
Dowles (376 : 5)	15	70	31	39
In the ANCIENT COUNTY of STAFFORD—				
Upper Arley (376 : 5)	149	670	323	347
In the ANCIENT COUNTY of WARWICK—				
Upper Ipsley (397 : 1)	713	3,397	1,539	1,858
Total of (*b*)	1,066	4,926	2,272	2,654
(*c*) Parts of the ADMINISTRATIVE COUNTY of WORCESTER in other REGISTRATION COUNTIES :—*				
In the REGISTRATION COUNTY of GLOUCESTER—				
Bredon (336 : 1)	254	1,070	532	538
Bredon's Norton (336 : 1)	48	187	97	90
Chaceley (336 : 1)	53	228	108	120
Conderton (336 : 1)	41	165	85	80
Cutsdean (334 : 1)	30	116	57	59
Daylesford (333 : 2)	23	85	38	47
Evenlode (333 : 2)	56	207	101	106
Overbury (336 : 1)	85	334	157	177
Pendock (336 : 1)	51	218	107	111
Redmarley D'Abitot (326 : 2)	205	857	415	442
Staunton (326 : 2)	88	325	165	160
Teddington (336 : 1)...	25	102	49	53
In the REGISTRATION COUNTY of HEREFORD—				
West Malvern (337 : 1)	314	1,406	650	756
In the REGISTRATION COUNTY of SALOP—				
Bayton (347 : 1)	106	431	217	214
Mamble (347 : 1)	46	206	112	94
Rock (347 : 1)	365	1,513	763	750
In the REGISTRATION COUNTY of STAFFORD—				
Dudley (*Dudley County Borough*) (374 : 4)	10,023	48,733	23,879	24,854
Oldbury (373 : 2)	4,312	21,467	10,905	10,562
Warley (373 : 2)	767	3,724	1,894	1,830
In the REGISTRATION COUNTY of WARWICK—				
Abbots Morton (397 : 1)	43	146	71	75
Alderminster (396 : 2)	94	436	208	228
Blockley (398 : 1)	478	1,812	869	943
Feckenham (397 : 1)...	835	3,925	1,916	2,009
Feckenham Urban (397 : 1)...	157	658	310	348
Inkberrow (397 : 1)	342	1,461	706	755
Shipston on Stour (398 : 2)...	338	1,564	761	803
Tidmington (398 : 2)...	10	36	14	22
Tredington (398 : 3)	210	854	420	434
Upper Ipsley (397 : 1)	713	3,397	1,539	1,858
Yardley (394 : 1)	7,164	33,946	16,005	17,941
Total of (*c*)	27,276	129,609	63,150	66,459

* For further details in respect of these Parishes, *see* Table 12A.

COUNTY OF **WORCESTER**—*continued.*

TABLE 2.—DIFFERENCES between the ANCIENT, ADMINISTRATIVE, and REGISTRATION COUNTIES.—INHABITED HOUSES and POPULATION 1901—*continued.*

CIVIL PARISHES.	INHABITED HOUSES, 1901.	POPULATION, 1901.		
		Persons.	Males.	Females.
(*d*) Parts of the REGISTRATION COUNTY of WORCESTER in other ADMINISTRATIVE COUNTIES:—				
In the ADMINISTRATIVE COUNTY of GLOUCESTER—				
Ashton Underhill (381 : 1)	79	315	163	152
Aston Somerville (381 : 1)	25	99	51	48
Aston Subedge (381 : 2)	25	112	52	60
Childs Wickham (381 : 2)	93	396	198	198
Cow Honeybourne (381 : 2)...	96	432	209	223
Hinton on the Green (381 : 1)	45	209	108	101
Pebworth (381 : 2)	134	539	272	267
Saintbury (381 : 2)	29	117	58	59
Weston Subedge (381 : 2)	77	332	155	177
Willersey (381 : 2)	90	393	202	191
In the ADMINISTRATIVE COUNTY of HEREFORD—				
Brimfield (377 : 1)	136	523	260	263
Little Hereford (377 : 1)	78	411	210	201
In the ADMINISTRATIVE COUNTY of SALOP—				
Boraston (377 : 1)	61	248	121	127
Burford (377 : 1)	61	338	156	182
Greet (377 : 1)	27	141	66	75
Nash (377 : 1)...	92	396	213	183
Whitton (377 : 1)	22	110	44	66
In the ADMINISTRATIVE COUNTY of STAFFORD—				
Amblecote (375 : 2)	658	3,128	1,523	1,605
Brierley Hill (375 : 3)	2,395	12,042	5,974	6,068
Kingswinford (375 : 3)	3,914	19,536	9,865	9,671
Quarry Bank (375 : 3)	1,359	6,912	3,484	3,428
Smethwick (385 : 3)	10,904	54,539	27,088	27,451
In the ADMINISTRATIVE COUNTY of WARWICK—				
Balsall Heath (*Birmingham County Borough*) * (385 : 1)	8,510	38,827	18,405	20,422
Edgbaston (*Birmingham County Borough*) * (385 : 2) ...	5,068	26,486	10,327	16,159
Harborne (*Birmingham County Borough*) * (385 : 3) ...	2,133	10,113	4,580	5,533
Total of (*d*)	36,111	176,694	83,784	92,910

* See Note † on page 1.

TABLE 3.—ANCIENT COUNTY.—POPULATION at each SUCCESSIVE CENSUS with INCREASE per cent. of POPULATION during each INTERCENSAL PERIOD.

CENSUS YEAR.	POPULATION.	Increase per cent. during preceding intercensal period.	CENSUS YEAR.	POPULATION.	Increase per cent. during preceding intercensal period.
1801	146,441	—	1861	307,397	11·0
1811	168,982	15·4	1871	338,837	10·2
1821	194,074	14·8	1881	380,283	12·2
1831	222,655	14·7	1891	413,744	8·8
1841	248,460	11·6	1901	488,338	18·0
1851	276,926	11·5			

COUNTY OF WORCESTER—*continued.*

TABLE 4.—PARLIAMENTARY CONSTITUENCIES.—AREA; HOUSES 1901, and POPULATION 1891 and 1901.

PARLIAMENTARY CONSTITUENCIES.	AREA in Statute Acres.	HOUSES, 1901.				POPULATION.			
		Inhabited.	Uninhabited.		Building.	1891.	1901.		
			In Occupation.	Not in Occupation.		PERSONS.	PERSONS.	Males.	Females.
ANCIENT COUNTY	480,560	104,216	2,527	4,935	870	413,744	488,338	233,175	255,163
DIVISIONS OF COUNTY ...	471,038	69,416	1,337	3,628	722	268,090	327,891	157,538	170 353
BOROUGHS OR DIVISIONS OF BOROUGHS	9,522	34,800	1,190	1,307	148	145,654	160,447	75,637	84,810
DIVISIONS OF COUNTY :—									
1. Western or Bewdley	154,153	11,345	196	637	71	52,012	54,032	25,369	28,663
2. Southern or Evesham	165,074	11,463	234	756	30	49,538	49,784	24,193	25,591
3. Mid or Droitwich	80,517	10,951	260	395	52	48,745	50,341	24,449	25,892
4. Northern	20,725	15,449	257	633	188	58,439	77,647	38,915	38,732
5. Eastern	50,569	20,208	390	1,207	381	59,356	96,087	44,612	51,475
BOROUGHS OR DIVISIONS OF BOROUGHS :—									
BIRMINGHAM, *part of* * :—									
1. Edgbaston Division, *part of* †	454	2,451	35	58	6	9,225	11,312	5,333	5,979
2. South Division, *part of* ‡ ...		6,059	135	156	—	21,356	27,515	13,072	14,443
DUDLEY, *part of* §	3,615	10,023	310	256	58	45,724	48,733	23,879	24,854
KIDDERMINSTER	2,266	5,792	255	250	25	26,441	26,263	11,857	14,406
WORCESTER	3,187	10,475	455	587	59	42,908	46,624	21,496	25,128

* The Parliamentary Borough of Birmingham is co-extensive with the City and County Borough of the same name.

† Parts of the Edgbaston Division of the Parliamentary Borough of Birmingham are in the Ancient Counties of Stafford and Warwick. The entire Division contains :—

| — | 16,006 | 248 | 462 | 117 | 67,612 | 77,588 | 34,500 | 43,088 |

‡ Part of the South Division of the Parliamentary Borough of Birmingham is in the Ancient County of Warwick. The entire Division contains :—

| — | 15,582 | 600 | 476 | 27 | 71,475 | 72,185 | 34,802 | 37,383 |

§ Part of the Parliamentary Borough of Dudley is in the Ancient County of Stafford. The entire Borough contains :—

| 7,794 | 19,568 | 443 | 396 | 110 | 90,252 | 96,916 | 48,002 | 48,914 |

COUNTY OF **WORCESTER**—*continued.*

TABLE 5.—ECCLESIASTICAL PARISHES or DISTRICTS in the ANCIENT COUNTY.—INHABITED HOUSES and POPULATION 1901.

NOTE.—In the case of Ecclesiastical Parishes created by Orders in Council, the names given in such Orders have been invariably adopted. The Parishes are arranged alphabetically, those having compound names being placed in the order indicated by the usual pronunciation of those names; thus, Great Malvern will be found under the letter G, and Old Swinford under the letter O.

Ecclesiastical Parish or District, and Diocese in which situated.	Date of Formation.	Inhabited Houses, 1901.	Population, 1901.	Ancient Parish in which situated.	Number of Registration District.
Abberley, St. Mary (*Heref.*)	—	125	556	Abberley ...	347 & 378
Abberton, St Eadburgh (*Worc.*)	—	18	90	Abberton ...	382
Abbots Morton, St. Peter (*Worc.*)	—	43	146	Abbots Morton	397
Acocks Green, St. Mary the Virgin (*Worc.*)	1867	841	3,836	Yardley	394
Acton Beauchamp, St. Giles (*Worc.*)	—	44	218	Acton Beauchamp	341
Alderminster, St. Mary (*Worc.*)	—	94	436	Alderminster ...	396
Alvechurch [a]:—					
St. Laurence (*Worc.*)	—	335	1,569	Alvechurch ...	384
Areley Kings, St. Bartholomew (*Worc.*)	—	181	751	Areley Kings ...	378
Astley, St. Peter (*Worc.*)	—	165	754	Astley	378
Aston Magna, St. John the Evangelist (*Worc.*)	1847	44	191	Blockley	393
Badsey, St. James (*Worc.*)	—	198	931	Badsey	381
Balsall Heath :—					
St. Paul (*Worc.*)	1853	6,346	28,796	Kings Norton...	385
St. Thomas in the Moors (*Worc.*)	1884	1,546	7,294		
Barbourne, St. Stephen (*Worc.*)	1862	871	3,799	Claines	379 & 383
Belbroughton, Holy Trinity, with Fairfield (*Worc.*)	—	411	1,851	Belbroughton ...	384
Bengeworth, St. Peter (*Worc.*)	—	389	1,748	Bengeworth St. Peter	381
Beoley, St. Leonard (*Worc.*)	—	138	565	Beoley	385
Berrow, St. Faith (*Worc.*)	—	69	314	Berrow	380
Bewdley, St. Ann (*Heref.*)	1853	668	2,866	Ribbesford ...	376
Bewdley Far Forest, Holy Trinity (*Heref.*), *part of* *	1845	153	632	Rock	347
Birlingham, St. James, with Nafford (*Worc.*)	—	73	312	Birlingham ...	382
Birtsmorton, St. Peter and St. Paul (*Worc.*)	—	56	227	Birtsmorton ...	380
Bishampton, St. James (*Worc.*)	—	83	340	Bishampton ...	382
Blackheath, St. Paul (*Worc.*), *part of* †	1869	1,007	4,931	Halesowen ...	375
Blockley [b]:—					
St. Peter and St. Paul (*Worc.*)	—	434	1,621	Blockley... ...	398
Bockleton, St. Michael (*Heref.*), *part of* ‡	—	50	240	Bockleton ...	377
Bordesley, St. Patrick (*Worc.*), *part of* §	1900	618	2,737	Kings Norton ...	385
Bradley, St. John the Baptist (*Worc.*)	1862	58	240	Fladbury ...	383
Bredon, St. Giles, with Norton (*Worc.*)	—	332	1,373	Bredon	334 & 336
Bretforton, St. Leonard (*Worc.*)	—	139	655	Bretforton ...	381
Broadwas, St. Mary Magdalene (*Worc.*)	—	71	291	Broadwas ...	378
Broadway, St. Michael (*Worc.*)	—	352	1,414	Broadway ...	381
Bromsgrove [c]:—					
All Saints (*Worc.*)...	1875	947	4,518	Bromsgrove ...	384
St. John the Baptist (*Worc.*)	—	1,076	5,011		
Broom, St. Peter (*Worc.*)	—	23	108	Broom	376
Broughton Hackett, St. Leonard (*Worc.*)	—	35	152	Broughton Hackett	382
Bushley, St. Peter (*Worc.*)	—	63	260	Bushley	380
Castlemorton, St. Gregory (*Worc.*)	—	180	795	Castlemorton ...	380
Catshill, Christ Church (*Worc.*)	1844	631	2,785	Bromsgrove ...	384
Chaceley, St. John the Baptist (*Worc.*)	—	53	228	Chaceley... ...	336
Chaddesley Corbett, St. Cassian (*Worc.*)	—	320	1,392	Chaddesley Corbett	376
Charlton, St. John the Evangelist (*Worc.*)	1882	82	385	Cropthorne ...	382
Church Honeybourne, St. Egwin, with Cow Honeybourne (*Worc.*), *part of* ‖	—	20	81	Church Honeybourne	381
Churchill, St. James, with Blakedown, St. James (*Worc.*)	—	143	607	Churchill near Stourbridge, and Hagley	376 & 384
Churchill in Halfshire, St. Michael (*Worc.*)	—	12	45	Churchill near Worcester	382
Church Lench, All Saints, with Abbots Lench (*Worc.*)	—	100	413	Church Lench, and Fladbury	381
Claines [d]:—					
St. George (*Worc.*)...	1862	1,126	4,892	Claines ...	379
St. John the Baptist (*Worc.*)	—	271	1,232		383
Cleeve Prior, St. Andrew (*Worc.*)	—	62	237	Cleeve Prior ...	381
Clent, St. Leonard (*Worc.*)	—	240	978	Clent	384
Clifton on Teme, St. Kenelm (*Heref.*)	—	89	401	Clifton on Teme	378
Cofton Hackett, St. Michael (*Worc.*)	—	43	211	Cofton Hackett	384
Cookley, St. Peter (*Worc.*)	1849	278	1,152	Wolverley ...	376
Cotheridge, St. Leonard (*Worc.*)	—	40	215	Cotheridge ...	378
Cowleigh, St. Peter (*Worc.*), *part of* ¶	1876	198	921	Leigh	380
Cradley, St. Peter (*Worc.*)	1841	1,298	6,733	Halesowen ...	375
Croome D'Abitot, St. James, with Pirton, St. Peter (*Worc.*)	—	74	337	Croome D'Abitot, and Pirton	380 & 382
Cropthorne [e]:—					
St. Michael (*Worc.*)	—	83	359	Cropthorne ...	382
Crowle, St. John the Baptist (*Worc.*)	—	123	544	Crowle	383
Daylesford, St. Peter (*Worc.*)	—	23	85	Daylesford ...	333
Defford cum Besford, St. James (*Worc.*)	1865	123	556	Pershore St. Andrew	382
Dodderhill [f]:—					
St. Augustine (*Worc.*)	—	193	889	Dodderhill, and the formerly Extra-Parochial place of Malborough in the Vines	383 & 384
Doverdale, St. Mary (*Worc.*)	—	9	58	Doverdale ...	383

* The Ecclesiastical Parish of Bewdley Far Forest, Holy Trinity, is partly in the Ancient County of Salop; the entire Parish contains 157 inhabited houses, and 646 population.

† The Ecclesiastical Parish of Blackheath, St. Paul, is partly in the Ancient County of Stafford; the entire Parish contains 2,287 inhabited houses, and 11,497 population.

‡ The Ecclesiastical Parish of Bockleton, St. Michael, is partly in the Ancient County of Hereford; the entire Parish contains 66 inhabited houses, and 319 population.

§ The Ecclesiastical Parish of Bordesley, St. Patrick, is partly in the Ancient County of Warwick; the entire Parish contains 1,106 inhabited houses, and 4,949 population.

‖ The Ecclesiastical Parish of Church Honeybourne, St. Egwin, is partly in the Ancient County of Gloucester; the entire Parish contains 116 inhabited houses, and 513 population.

¶ The Ecclesiastical Parish of Cowleigh, St. Peter, is partly in the Ancient County of Hereford; the entire Parish contains 233 inhabited houses, and 1,088 population.

[a] See also Wythall.
[b] See also Aston Magna.
[c] See also Catshill, and Lickey.
[d] See also Barbourne, Hindlip, Martin Hussingtree, Rainbow Hill, and Worcester Holy Trinity.
[e] See also Charlton, and Elmley Castle.
[f] See also Elmbridge, and Wychbold.

COUNTY OF WORCESTER—*continued.*

TABLE 5.—ECCLESIASTICAL PARISHES or DISTRICTS in the ANCIENT COUNTY.—INHABITED HOUSES and POPULATION 1901—*continued.*

Ecclesiastical Parish or District, and Diocese in which situated.	Date of Formation.	Inhabited Houses, 1901.	Population, 1901.	Ancient Parish in which situated.	Number of Registration District.
Droitwich :—				Droitwich :—	
St. Andrew, and St. Mary de Witton (*Worc.*)	—	303	1,350	St. Andrew ...	383
St. Nicholas (*Worc.*)	—	326	1,443	St. Nicholas ...	383
St. Peter de Witton (*Worc.*)	—	211	910	St. Peter ...	383
Dudley [a] :—					
St. Augustine, Holly Hall (*Worc.*)	1884	996	4,897		
St. Edmund (*Worc.*), *part of* *	1844	1,038	5,092		
St. James the Great, Eve Hill (*Worc.*)	1844	1,696	8,074		
St. John, Kate's Hill (*Worc.*)	1844	1,396	6,740	Dudley	374
St. Luke (*Worc.*) ...	1876	924	4,372		
St. Thomas (*Worc.*)	—	1,413	6,702		
Earls Croome, St. Nicholas (*Worc.*)	—	40	180	Earls Croome ...	380
Eastham, St. Peter and St. Paul, with Hanley William, All Saints (*Heref.*)	—	146	663	Eastham, and Hanley William	377
Eckington, Holy Trinity (*Worc.*)	—	164	651	Eckington ...	382
Edvin Loach, St. Mary, with Tedstone Wafer, St. James (*Heref.*), *part of* †	—	7	37	Edvin Loach ...	341
Eldersfield, St. John the Baptist (*Worc.*)	—	128	526	Eldersfield ...	380
Elmbridge, St. Mary (*Worc.*)	1877	74	326	Dodderhill ...	383
Elmley Castle, St. Mary (*Worc.*)	—	85	351	Cropthorne, and Elmley Castle	382
Elmley Lovett [b] :—					
St. Michael (*Worc.*)	—	69	309	Elmley Lovett...	383
Evenlode, St. Edward (*Worc.*)	—	56	207	Evenlode ...	333
Evesham, All Saints, with St. Laurence (*Worc.*)	—	1,141	5,353	Evesham All Saints, and Evesham St. Laurence	381
Feckenham [c] :—					
St. John the Baptist (*Worc.*)	—	740	3,488	Feckenham ...	397
Finstall, St. Godwald (*Worc.*)	1868	330	1,505	Stoke Prior ...	384
Fladbury [d] :—					
St. John the Baptist (*Worc.*)	—	300	1,172	Fladbury ...	382
Flyford Flavell, St. Peter (*Worc.*)	—	33	135	Flyford Flavell	382
Frankley, St. Leonard (*Worc.*)	—	49	284	Frankley ...	348
Grafton Flyford, St. John the Baptist (*Worc.*)	—	44	184	Grafton Flyford	382
Great Comberton, St. Michael (*Worc.*)	—	54	213	Great Comberton	382
Great Malvern [e] :—					
Christ Church (*Worc.*)	1872	665	3,160	Great Malvern	380
Holy Trinity (*Worc.*)	1869	446	2,115		
St. Mary, with St. Michael and All Angels (*Worc.*)	—	533	4,026	Great Malvern, and Hanley Castle	380
Great Witley, St. Michael, with Hillhampton (*Worc.*)	—	106	488	Great Witley, and Martley	378
Grimley, St. Bartholomew (*Worc.*)	—	136	561	Grimley	378
Guarlford, St. Mary (*Worc.*)	1866	113	493	Great Malvern, and Madresfield	380
Hadzor, St. John the Baptist, with Oddingley, St. James (*Worc.*)	—	52	254	Hadzor, and Oddingley	383
Hagley [f] :—					
St. John the Baptist (*Worc.*)	—	213	948	Hagley	384
Halesowen [g] :—					
St. John the Baptist (*Worc.*)	—	2,108	10,550	Halesowen ...	375 & 354
Hallow, St. Philip and St. James (*Worc.*)	—	426	1,856	Hallow	378 & 379
Hampton, St. Andrew (*Worc.*)	—	191	977	Hampton ...	381
Hampton Lovett, St. Mary and All Saints (*Worc.*)	—	39	203	Elmley Lovett, Hampton Lovett, and the formerly Extra-Parochial place of Westwood Park	383
Hanbury, St. John the Baptist, or St. Mary the Virgin (*Worc.*)	—	194	800	Hanbury.. ...	383
Hanley Castle [h] :—					
St. Mary (*Worc.*) ...	—	249	1,098	Hanley Castle ...	380
Hartlebury [i] :—					
St. James (*Worc.*)	—	328	1,442	Hartlebury ...	383
Harvington, St. James (*Worc.*)	—	125	497	Harvington ...	381
Headless Cross, St. Luke (*Worc.*), *part of* ‡	1850	412	1,783	Feckenham, and Tardebigg	384 & 397
Hill Croome, St. Mary (*Worc.*)	—	46	187	Hill Croome ...	380
Himbleton, St. Mary Magdalene (*Worc.*)	—	89	392	Himbleton, and the formerly Extra-Parochial place of Shell	383
Hindlip, St. James the Great (*Worc.*)	—	105	402	Claines, and Hindlip	383
Holt, St. Martin (*Worc.*)	—	97	438	Holt	378
Huddington, St. James (*Worc.*)	—	19	74	Huddington ...	383
Inkberrow, St. Peter (*Worc.*)	—	342	1,461	Inkberrow ...	397
Kempsey, St. Mary (*Worc.*)	—	363	1,518	Kempsey ...	380
Kidderminster [j] :—					
St. George (*Worc.*)...	1867	1,996	8,781		
St. John the Baptist (*Worc.*)	1867	2,034	9,652	Kidderminster	376
St. Mary (*Worc.*) ...	—	2,058	9,279		
Kings Heath, All Saints (*Worc.*)	1863	2,224	10,078		
Kings Norton [k] :—				Kings Norton...	385
St. Nicholas (*Worc.*)	—	2,548	12,227		
Kington, St. James, with Dormston, St. Nicholas (*Worc.*)	—	45	172	Dormston, and Kington	382
Knighton on Teme, St. Michael (*Heref.*)	1843	109	536	Lindridge ...	377
Knightwick, St. Mary, with Doddenham, St. Andrew (*Worc.*)	—	88	391	Doddenham, and Knightwick	378
Kyre Wyard, St. Mary (*Heref.*)	—	28	104	Kyre Magna ...	377
Langley, St. Michael and All Angels (*Worc.*)	1846	1,852	9,341	Halesowen ...	373
Leigh [l] :—					
St. Edburgha (*Worc.*)	—	257	1,244	Leigh	378
Lickey, Holy Trinity (*Worc.*)	1858	608	3,705	Bromsgrove, and Kings Norton	384 & 385

* The Ecclesiastical Parish of Dudley, St. Edmund, is partly in the Ancient County of Stafford; the entire Parish contains 1,041 inhabited houses, and 5,103 population.

† The Ecclesiastical Parish of Edvin Loach, St. Mary, is partly in the Ancient County of Hereford; the entire Parish contains 26 inhabited houses, and 122 population.

‡ The Ecclesiastical Parish of Headless Cross, St. Luke, is partly in the Ancient County of Warwick; the entire Parish contains 854 inhabited houses, and 3,775 population.

[a] See also Netherton.
[b] See also Hampton Lovett.
[c] See also Headless Cross.
[d] See also Bradley, and Church Lench.
[e] See also Guarlford, Madresfield, and Newland.
[f] See also Churchill St. James.
[g] See also Blackheath, Cradley, Langley, Oldbury, Quinton, and Romsley.
[h] See also Great Malvern St. Mary, and Malvern Wells.
[i] See also Lower Mitton.
[j] See also Lower Mitton, and Wribbenhall.
[k] See also Balsall Heath, Bordesley, Kings Heath, Lickey, Moseley, Wythall, and Yardley Wood.
[l] See also Cowleigh, and Malvern Link.

COUNTY OF WORCESTER—*continued.*

TABLE 5.—ECCLESIASTICAL PARISHES or DISTRICTS in the ANCIENT COUNTY.—INHABITED HOUSES and POPULATION 1901—*continued.*

Ecclesiastical Parish or District, and Diocese in which situated.	Date of Formation.	Inhabited Houses, 1901.	Population, 1901.	Ancient Parish in which situated.	Number of Registration District.
Lindridge [a]:— St. Laurence (*Heref.*)	—	122	585	Lindridge ...	377
Little Comberton, St. Peter (*Worc.*)	—	58	206	Little Comberton	382
Little Malvern, St. Giles (*Worc.*)	—	21	108	Little Malvern	380
Little Shelsley (*see* Shelsley Walsh).					
Longdon, St. Mary (*Worc.*)	—	105	421	Longdon ...	380
Lower Mitton. St. Michael (*Worc.*)	1844	1,179	5,593	Hartlebury, and Kidderminster	376 & 383
Lower Sapey, St. Bartholomew (*Heref.*)	—	44	161	Lower Sapey ...	378
Lye, Christ Church (*Worc.*)	1843	1,439	7,258	Old Swinford ...	375
Madresfield [b]:— St. Mary (*Worc.*) ...	—	61	314	Great Malvern, Madresfield, and Powick	380
Malvern Link, St. Matthias (*Worc.*)	1846	898	4,200	Leigh	378 & 380
Malvern Wells, St. Peter (*Worc.*)	1836	141	767	Hanley Castle...	380
Mamble, St. John the Baptist, with Bayton, St. Bartholomew (*Heref.*)	—	152	637	Bayton, and Mamble	347
Martin Hussingtree, St. Michael (*Worc.*)	—	100	352	Claines, and Martin Hussingtree	383
Martley [c]:— St. Peter (*Worc.*) ...	—	185	883	Martley	378
Mathon [d]:— St. John the Baptist (*Worc.*)	—	91	387	Mathon	337
Mosceley:— St. Anne (*Worc.*) ...	1875	394	2,097	Kings Norton ...	385
St. Mary (*Worc.*)	1853	1,787	8,977	Kings Norton, and Yardley	385 & 394
Naunton Beauchamp, St. Bartholomew (*Worc.*)	—	25	120	Naunton Beauchamp	382
Netherton, St. Andrew (*Worc.*)	1844	2,560	12,856	Dudley	374
Newbold on Stour, St. David (*Worc.*)	1833	101	406	Tredington ...	398
Newland, St. Leonard (*Worc.*)	—	61	221	Great Malvern	380
Northfield [e]:— St. Laurence (*Worc.*)	—	826	4,345	Northfield ...	385
North Piddle, St. Michael, with Upton Snodsbury, St. Kenelm (*Worc.*)	—	102	397	North Piddle, and Upton Snodsbury	382
Norton and Lenchwick, St. Egwin (*Worc.*)	—	97	403	Norton near Evesham	381
Norton juxta Kempsey, St. James (*Worc.*)	—	134	809	Norton juxta Kempsey	382
Offenham, St. Mary, and St. Milburgh (*Worc.*)	—	133	617	Offenham ...	381
Oldberrow, St. Mary, with Morton Baggot, Holy Trinity (*Worc.*), *part of* *	—	11	61	Oldberrow ...	397
Oldbury, Christ Church (*Worc.*)	1841	2,460	12,126	Halesowen ...	373
Old Swinford [f]:— St. Mary (*Worc.*) ...	—	546	2,707	Old Swinford ...	375
Old Wood, St. Michael and All Angels (*Heref.*), *part of* †	1856	73	350	Tenbury	377
Ombersley, St. Andrew (*Worc.*)	—	504	2,017	Ombersley ...	383
Overbury, St. Faith, with Alstone, St. Margaret, Teddington, St. Nicholas, and Washbourne, St. Mary (*Worc.*), *part of* ‡	—	151	601	Overbury ...	336
Pedmore, St. Peter (*Worc.*)	—	93	489	Pedmore... ...	384
Pendock (*Worc.*) ...	—	51	218	Pendock... ...	336
Pensax, St. James the Great (*Heref.*)	1843	110	517	Lindridge ...	377 & 378
Peopleton, St. Nicholas (*Worc.*)	—	63	312	Peopleton ...	382
Pershore [g]:— St. Andrew, and Holy Cross (*Worc.*)	—	931	3,970	Pershore St. Andrew, and Pershore Holy Cross	382
Powick [h]:— St. Peter (*Worc.*) ...	—	398	3,070	Powick	380
Queenhill, St. Laurence (*Worc.*)	1880	38	163	Ripple	380
Quinton, Christ Church (*Worc.*)	1841	1,062	5,200	Halesowen ...	373 & 375
Rainbow Hill, St. Barnabas (*Worc.*)	1883	543	2,393	Claines	379 & 383
Redditch, St. Stephen § (*Worc.*)	1855	1,950	9,021	Tardebigg ...	384
Redmarley D'Abitot, St. Bartholomew (*Worc.*)	—	205	857	Redmarley D'Abitot	326
Ribbesford [i]:— St. Leonard (*Heref.*)	—	14	64	Ribbesford ...	376
Ripple [j]:— St. Mary (*Worc.*), *part of* ‖	—	181	685	Ripple	380
Rochford, St. Michael (*Heref.*)	—	62	248	Rochford ...	377
Rock [k]:— St. Peter and St. Paul (*Heref.*)	—	208	861	Rock	347
Romsley, St. Kenelm (*Worc.*)	1841	113	518	Halesowen ...	384
Rouse Lench, St. Peter (*Worc.*)	—	52	207	Rouse Lench ...	381
Rushock, St. Michael (*Worc.*)	—	36	185	Rushock	376
Salwarpe, St. Michael (*Worc.*)	—	90	396	Salwarpe ...	383
Sedgeberrow, St. Mary the Virgin (*Worc.*)	—	69	288	Sedgeberrow ...	381
Selly Hill, St. Stephen (*Worc.*)	1892	529	2,643	Northfield ...	385
Selly Oak, St. Mary (*Worc.*)	1862	2,665	13,779		
Severn Stoke, St. Denis (*Worc.*)	—	143	557	Severn Stoke ...	380
Shelsley Beauchamp, All Saints (*Worc.*)	—	107	479	Shelsley Beauchamp	378
Shelsley Walsh (or Little Shelsley), St. Andrew (*Heref.*)	—	12	74	Shelsley Walsh	378
Shipston on Stour, St. Edmund, with Tidmington (*Worc.*)	—	348	1,600	Shipston on Stour, and Tidmington	398
Shrawley, St. Mary (*Worc.*)	—	99	414	Shrawley ...	378
South Littleton, St. Michael, with North, and Middle Littleton, St. Nicholas (*Worc.*)	—	155	693	North Littleton, and South Littleton	381

* The Ecclesiastical Parish of Oldberrow, St. Mary, is partly in the Ancient County of Warwick; the entire Parish contains 24 inhabited houses, and 118 population.

† The Ecclesiastical Parish of Old Wood, St. Michael and All Angels, is partly in the Ancient County of Hereford; the entire Parish contains 105 inhabited houses, and 474 population.

‡ The Ecclesiastical Parish of Overbury, St. Faith, is partly in the Ancient County of Gloucester; the entire Parish contains 170 inhabited houses, and 681 population.

§ On the 13th August, 1902, part of the area of the Ecclesiastical Parish of Redditch, St. Stephen, containing 443 inhabited houses, and 2,209 population at the time of the Census, was constituted the new Parish of St. George, Redditch.

‖ Part of the Ecclesiastical Parish of Ripple, St. Mary, containing neither houses nor population at the time of the Census, is in the Ancient County of Gloucester.

[a] See also Knighton on Teme, and Pensax.
[b] See also Guarlford.
[c] See also Great Witley.
[d] See also West Malvern.
[e] See also Selly Hill, and Selly Oak.
[f] See also Lye, Stamber Mill, Stourbridge, and Wollaston.
[g] See also Defford cum Besford, and Wick.
[h] See also Madresfield.
[i] See also Bewdley.
[j] See also Queenhill.
[k] See also Bewdley Far Forest.

COUNTY OF **WORCESTER**—*continued.*

TABLE 5.—ECCLESIASTICAL PARISHES or DISTRICTS in the ANCIENT COUNTY—INHABITED HOUSES and POPULATION 1901—*continued.*

Ecclesiastical Parish or District and Diocese in which situated.	Date of Formation.	Inhabited Houses, 1901.	Population, 1901.	Ancient Parish in which situated.	Number of Registration District.
Sparkhill, St. John the Evangelist (*Worc.*)	1894	4,055	19,242	Yardley	394
Spetchley, All Saints, with Warndon, St. Nicholas (*Worc.*)	—	59	283	Spetchley, and Warndon	382 & 383
Stamber Mill, St. Mark (*Worc.*)	1873	963	4,621	Old Swinford ...	375
Stanford on Teme, St. Mary (*Heref.*)	—	34	164	Stanford on Teme	378
Staunton, St. James (*Worc.*)	—	88	325	Staunton ...	326
Stockton on Teme, St. Andrew (*Heref.*)	—	28	146	Stockton on Teme	378
Stoke Bliss (*Heref.*), *part of* *	—	25	125	Stoke Bliss ...	377
Stoke Prior [a]:—					
St. Michael (*Worc.*)	—	271	1,239	Stoke Prior ...	384
Stone, St. Mary (*Worc.*)	—	120	524	Stone	376
Stoulton, St. Edmund King and Martyr (*Worc.*)	—	81	325	Stoulton	382
Stourbridge:—					
St. John the Evangelist (*Worc.*)	1861	536	2,709	Old Swinford...	375
St. Thomas (*Worc.*)	1866	1,628	7,328		
Strensham, St. Philip and St. James (*Worc.*)	—	52	233	Strensham ...	382
Suckley, St. John the Baptist (*Worc.*)	—	260	1,171	Suckley	378
Tardebigg [b]:—					
St. Bartholomew (*Worc.*)	—	299	1,436	Tardebigg ...	384
Tenbury [c]:—					
St. Mary (*Heref.*) ...	—	365	1,730	Tenbury	377
Tibberton, St. Peter ad Vincula, with Bredicot, St. James (*Worc.*)	—	80	355	Bredicot, and Tibberton	382 & 383
Tredington [d]:—					
St. Gregory (*Worc.*)	—	109	448	Tredington ...	398
Upton on Severn, St. Peter and St. Paul (*Worc.*)	—	496	2,225	Upton on Severn	380
Upton Warren, St. Michael (*Worc.*)	—	58	280	Upton Warren	383 & 384
Welland, St. James (*Worc.*)	—	213	912	Welland... ...	380
West Malvern (or Mathon), St. James (*Worc.*), *part of* †	1844	166	773	Mathon	337
White Ladies Aston, St. John the Baptist (*Worc.*)	—	65	244	White Ladies Aston	382
Wichenford, St. Laurence ‡ (*Worc.*)	—	74	322	Wichenford ...	378
Wick, St. Bartholomew (*Worc.*)	—	65	288	Pershore Holy Cross, and Pershore St. Andrew	382
Wickhamford, St. John the Baptist (*Worc.*)	—	33	171	Wickhamford...	381
Wollaston, St. James (*Worc.*)	1860	579	2,655	Old Swinford ...	375
Wolverley [e]:—					
St. John the Baptist (*Worc.*)	—	297	1,447	Wolverley ...	376
Worcester:—					
All Saints (*Worc.*)...	—	344	1,630	Worcester All Saints	379
Holy Trinity (*Worc.*)	1866	533	2,687	Claines, and Worcester St. Martin	379
Worcester:—					
St. Andrew (*Worc.*)	—	228	1,027	St. Andrew ...	379
St. Clement (*Worc.*)	—	541	2,328	St. Clement ...	379
St. Helen, with St. Alban (*Worc.*)	—	265	1,128	St. Alban, and St. Helen	379
St. John the Baptist, Bedwardine (*Worc.*)	—	1,343	5,692	St. John, Bedwardine	379
St. Martin (*Worc.*)	—	871	3,878	St. Martin ...	379
St. Michael, Bedwardine (*Worc.*)	—	83	406	St. Michael, Bedwardine	379
St. Nicholas (*Worc.*)	—	324	1,494	St. Nicholas...	379
St. Paul (*Worc.*) ...	1844	637	3,080	Worcester St. Peter, and the formerly Extra-Parochial place of Blockhouse	379
St. Peter the Great, with Whittington, St. Philip and St. James [f] (*Worc.*)	—	1,847	8,304	Worcester:— St. Peter ...	379 & 382
St. Swithun (*Worc.*)	—	94	473	St. Swithun ...	379
The Tything (*Worc.*)	1875	1,063	4,792	Claines	379
Wribbenhall, All Saints (*Worc.*)	1844	311	1,248	Kidderminster	376
Wychbold, St. Mary de Wyche (*Worc.*)	1888	260	1,163	Dodderhill, and the formerly Extra-Parochial place of Paper Mills	383
Wythall, St. Mary (*Worc.*), *part of* §	1853	231	995	Alvechurch, and Kings Norton	384 & 385
Yardley [g]:—					
St. Cyprian, Hay Mills (*Worc.*)	1878	928	4,630	Yardley ...	394
St. Edburgh (*Worc.*)	—	1,011	4,664		
Yardley Wood, Christ Church (*Worc.*)	1849	268	1,229	Kings Norton, and Yardley	385 & 394
Civil Parishes reputed to be Extra-Parochial for Ecclesiastical purposes:—					
Crutch (*Worc.*) ...	—	1	4	—	383
Grafton Manor (*Worc.*), *part of* ‖	—	10	70	—	384
Kenswick ‡ (*Worc.*)	—	7	36	—	378
Worcester (*Worc.*), *part of* ¶	—	12	72	—	379
Included in the Diocese of:—					
Hereford	—	2,624	11,700		
Worcester ...	—	101,592	476,638		
ANCIENT COUNTY	—	104,216	488,338		

* The Ecclesiastical Parish of Stoke Bliss, is partly in the Ancient County of Hereford; the entire Parish contains 64 inhabited houses, and 275 population.

† The Ecclesiastical Parish of West Malvern, St. James, is partly in the Ancient County of Hereford; the entire Parish contains 311 inhabited houses, and 1,375 population.

‡ By an Order in Council, gazetted 25th October, 1898, to take effect upon the next avoidance of the Benefice, the Extra-Parochial place called Kenswick is to be annexed to the Ecclesiastical Parish of Wichenford.

§ The Ecclesiastical Parish of Wythall, St. Mary, is partly in the Ancient County of Warwick; the entire Parish contains 279 inhabited houses, and 1,209 population.

‖ The part of the Civil Parish of Grafton Manor which is reputed to be Extra-Parochial for Ecclesiastical purposes, consists of the former Civil Parish of Grafton Manor.

¶ The part of the Civil Parish of Worcester which is reputed to be Extra-Parochial for Ecclesiastical purposes, consists of the Cathedral Precincts, otherwise known as College Green.

[a] See also Finstall.
[b] See also Headless Cross, and Redditch.
[c] See also Old Wood.
[d] See also Newbold on Stour.
[e] See also Cookley.
[f] See also Worcester St. Paul.
[g] See also Acocks Green, Moseley St. Mary, Sparkhill, and Yardley Wood.

COUNTY OF **WORCESTER**—*continued.*

TABLE 6.—ADMINISTRATIVE COUNTY and COUNTY BOROUGHS.—AREA; HOUSES 1901, and POPULATION 1891 and 1901.

ADMINISTRATIVE COUNTY AND COUNTY BOROUGHS.	AREA in Statute Acres.	HOUSES, 1901.				POPULATION.			
		Inhabited.	Uninhabited.		Building.	1891.	1901.		
			In Occupation.	Not in Occupation.		PERSONS.	PERSONS.	Males.	Females.
ADMINISTRATIVE COUNTY ...	473,328	76,121	1,602	3,906	757	297,389	358,377	171,305	187,072
COUNTY BOROUGHS:									
DUDLEY	3,546	10,023	310	256	58	45,724	48,733	23,879	24,854
WORCESTER, CITY OF	3,185	10,475	455	587	59	42,908	46,624	21,496	25,128
TOTAL OF 2 COUNTY BOROUGHS ...	6,731	20,498	765	843	117	88,632	95,357	45,375	49,982
ADMINISTRATIVE COUNTY, TOGETHER WITH THE COUNTY BOROUGHS OF DUDLEY AND WORCESTER (CITY)	480,059	96,619	2,367	4,749	874	386,021	453,734	216,680	237,054

COUNTY OF **WORCESTER**—*continued.*

TABLE 7.—PETTY SESSIONAL DIVISIONS of the ADMINISTRATIVE COUNTY, and BOROUGHS having SEPARATE COURTS of QUARTER SESSIONS or SEPARATE COMMISSIONS of the PEACE.—AREA; HOUSES and POPULATION 1901.

PETTY SESSIONAL DIVISIONS, BOROUGHS, ETC.	AREA in Statute Acres.	HOUSES, 1901.				POPULATION, 1901.		
		Inhabited.	Uninhabited. In Occupation.	Uninhabited. Not in Occupation.	Building.	PERSONS.	Males.	Females.
BOROUGH having a SEPARATE COMMISSION of the PEACE and a SEPARATE COURT of QUARTER SESSIONS:—								
WORCESTER, CITY OF	3,185	10,475	455	587	59	46,624	21,496	25,128
BOROUGHS having SEPARATE COMMISSIONS of the PEACE, but no Separate Courts of Quarter Sessions:—								
BEWDLEY	2,105	668	25	38	—	2,866	1,340	1,526
DROITWICH	1,856	937	20	42	5	4,201	1,927	2,274
DUDLEY	3,546	10,023	310	256	58	48,733	23,879	24,854
EVESHAM	2,265	1,530	26	45	8	7,101	3,440	3,661
KIDDERMINSTER	1,214	5,444	249	245	20	24,681	11,168	13,513
PETTY SESSIONAL DIVISIONS:—								
BLOCKLEY	22,315	1,239	38	156	—	5,110	2,468	2,642
BROMSGROVE	23,032*	3,774	100	98	18	17,557	8,615	8,942
DROITWICH	26,480	1,031	9	70	2	4,536	2,236	2,300
EVESHAM	28,088	1,726	45	73	11	7,584	3,768	3,816
GREAT MALVERN	13,283*	3,416	73	215	45	17,543	7,459	10,084
HALESOWEN	9,583	3,538	54	51	29	17,591	8,883	8,708
HUNDRED HOUSE	34,109	1,379	18	92	7	6,050	3,062	2,988
KIDDERMINSTER	29,641	2,180	42	126	15	9,783	4,643	5,140
NORTHFIELD †	26,626*	18,709	275	1,415	443	91,433	42,649	48,784
OLDBURY	3,525	5,079	98	175	59	25,191	12,799	12,392
PERSHORE	51,635	2,944	53	164	6	12,330	6,098	6,232
REDDITCH	31,550*	4,777	114	207	28	21,796	10,202	11,594
STOURBRIDGE	16,768	8,146	195	139	42	39,160	19,349	19,811
STOURPORT	12,837	1,857	46	74	5	8,540	4,094	4,446
TENBURY	26,604	1,130	21	75	1	5,227	2,653	2,574
UPTON ON SEVERN	46,193	2,669	47	224	3	11,507	5,433	6,074
WORCESTER	63,619*	3,948	54	182	10	18,590	9,019	9,571
ADMINISTRATIVE COUNTY, together with the COUNTY BOROUGHS of DUDLEY and WORCESTER (CITY)	480,059	96,619	2,367	4,749	874	453,734	216,680	237,054

* The area given above for Bromsgrove Petty Sessional Division includes the entire area of Tutnall and Cobley Civil Parish, which is partly in the Redditch Division; that given for Redditch includes the entire area of Alvechurch Civil Parish which is partly in Northfield Division; and that given for Worcester includes the entire area of Powick Civil Parish which is partly in Great Malvern Petty Sessional Division. The precise areas of the respective parts of these Parishes have not been ascertained.

† On 1st July, 1901, Yardley Civil Parish in Northfield Petty Sessional Division was constituted a separate Petty Sessional Division. The figures, at the date of the Census, for the Divisions as thus altered were:—

Northfield Petty Sessional Division	19,036	11,545	187	787	197	57,487	26,644	30,843
Yardley Petty Sessional Division	7,590	7,164	88	628	246	33,946	16,005	17,941

COUNTY OF **WORCESTER**—*continued.*

TABLE 8.—ADMINISTRATIVE COUNTY and its Sub-Division into URBAN and RURAL DISTRICTS.—AREA; HOUSES 1901, and POPULATION 1891 and 1901.

—	Area in Statute Acres.	Houses, 1901.				Population.			
		In-habited.	Uninhabited.		Build-ing.	1891.	1901.		
			In Occu-pation.	Not in Occu-pation.		Persons.	Persons.	Males.	Females.
ADMINISTRATIVE COUNTY, together with the COUNTY BOROUGHS of DUDLEY and WORCESTER (CITY)	480,059	96,619	2,367	4,749	874	386,021	453,734	216,680	237,054
URBAN DISTRICTS ...	61,651	61,445	1,813	2,662	518	245,816	292,374	138,018	154,356
RURAL DISTRICTS ...	418,408	35,174	554	2,087	356	140,205	161,360	78,662	82,698

TABLE 9.—COUNTY BOROUGHS, MUNICIPAL BOROUGHS, and other URBAN DISTRICTS, with their CONSTITUENT CIVIL PARISHES and WARDS.—AREA; HOUSES 1901, and POPULATION 1891 and 1901.

NOTE.—The letters C.B., M.B., and U.D. respectively denote County Borough, Municipal Borough, and Urban District; and the numbers in parenthesis following the names of the Civil Parishes refer to the Registration Districts and Sub-Districts within which the several Parishes are situated. *See* Table 12.

—	Area in Statute Acres.	Houses, 1901.				Population.			
		In-habited.	Uninhabited.		Build-ing.	1891.	1901.		
			In Occu-pation.	Not in Occu-pation.		Persons.	Persons.	Males.	Females.
TOTAL URBAN DISTRICTS	61,651	61,445	1,813	2,662	518	245,816	292,374	138,018	154,356
Balsall Heath [a] (U.D.)									
Bewdley (M.B.)	2,105	668	25	38	—	2,876	2,866	1,340	1,526
Civil Parish: Bewdley (376 : 5).									
Bromsgrove [b] (U.D.) ...	1,070	1,781	58	37	3	7,934	8,418	4,151	4,267
Civil Parishes:									
Bromsgrove (384 : 1) ...	1,068	1,781	58	37	3	7,934	8,418	4,151	4,267
Stoke in Bromsgrove [c] (384 : 1)	2	—	—	—	—	—	—	—	—
Droitwich (M.B.)	1,856	937	20	42	5	4,070	4,201	1,927	2,274
Civil Parishes:									
St. Andrew (383 : 2) ...	522	280	16	6	4	1,139	1,264	513	751
St. Nicholas (383 : 2) ...	658	437	3	24	—	1,998	1,987	978	1,009
St. Peter (383 : 2)	482	212	1	12	1	884	913	420	493
Unnamed Civil Parish, [d] viz., Hamlet of Chawson (383 : 1)	151	8	—	—	—	49	37	16	21
Wrangling Division (common to St. Andrew and St. Peter) (383 : 2)	43	—	—	—	—	—	—	—	—

[a] By Local Government Board Order, No. P. 786, which was confirmed by Local Government Board Provisional Orders Confirmation (No. 13) Act, 1891, and came into operation on 9th November, 1891, the Urban District of Balsall Heath was dissolved, and its constituent Parish was added to the City of Birmingham.

[b] By an Order of the County Council of Worcester dated 8th June, 1896, the name of the Urban District of Bromsgrove Town was altered to Bromsgrove.

[c] Formerly part of Stoke Prior Civil Parish, and named Stoke in Bromsgrove since the date of the Census.

[d] Formerly part of Salwarpe Civil Parish.

COUNTY OF **WORCESTER**—*continued.*

TABLE 9.—COUNTY BOROUGHS, MUNICIPAL BOROUGHS, and other URBAN DISTRICTS, with their CONSTITUENT CIVIL PARISHES and WARDS.—AREA; HOUSES 1901, and POPULATION 1891 and 1901—*continued.*

—	Area in Statute Acres.	Houses, 1901.				Population.			
		Inhabited.	Uninhabited.		Building.	1891.	1901.		
			In Occupation.	Not in Occupation.		Persons.	Persons.	Males.	Females.
Dudley (C.B.)	**3,546**	**10,023**	**310**	**256**	**58**	45,724	**48,733**	**23,879**	**24,854**
Civil Parish: Dudley (374 : 4).									
Wards:									
Castle	—	1,805	123	74	—	—	8,643	4,185	4,458
Netherton	—	2,679	13	29	19	—	13,444	6,667	6,777
St. Edmund	—	587	34	27	5	—	2,946	1,383	1,563
St. James	—	1,266	26	29	14	—	5,983	2,944	3,039
St. John	—	1,189	21	34	10	—	5,751	2,838	2,913
St. Thomas	—	1,417	89	46	6	—	6,660	3,245	3,415
Woodside	—	1,080	4	17	4	—	5,306	2,617	2,689
Evesham (M.B.)	**2,265**	**1,530**	**26**	**45**	**8**	5,836	**7,101**	**3,440**	**3,661**
Civil Parishes:									
All Saints (381 : 1) ...	417	537	17	9	3	1,917	2,642	1,278	1,364
St. Lawrence (381 : 1) ...	488	604	7	4	—	2,547	2,711	1,304	1,407
Bengeworth (381 : 1) ...	1,360	389	2	32	5	1,372	1,748	858	890
Kidderminster (M.B.) ...	**1,214**	**5,444**	**249**	**245**	**20**	24,803	**24,681**	**11,168**	**13,513**
Civil Parish: Kidderminster Borough (376 : 3).									
Wards:									
No. 1, or St. Mary's...	—	871	16	100	—	—	3,862	1,774	2,088
No. 2, or Baxter ...	—	957	90	60	5	—	4,346	1,926	2,420
No. 3, or St. George's	—	994	5	18	1	—	4,409	1,974	2,435
No. 4, or Rowland Hill	—	891	86	29	3	—	3,819	1,720	2,099
No. 5, or Park ...	—	926	9	22	8	—	4,273	1,988	2,285
No. 6, or St. John's ...	—	805	43	16	3	—	3,972	1,786	2,186
Kings Norton and Northfield[a] (U.D.)	**22,453**	**11,477**	**189**	**788**	**199**	28,300	**57,122**	**26,471**	**30,651**
Civil Parishes:									
Beoley (385 : 1)	4,716	138	3	9	2	643	565	278	287
Kings Norton (385 : 1) ...	11,726	7,319	134	397	108	17,750	35,790	16,027	19,763
Northfield (385 : 1) ...	6,011	4,020	52	382	89	9,907	20,767	10,166	10,601
Wards:									
Beoley Parish ...	—	138	3	9	2	—	565	278	287
Kings Heath	—	2,224	52	156	33	—	10,078	4,718	5,360
Kings Norton ...	—	1,137	17	53	8	—	6,055	2,881	3,174
Moseley	—	2,057	35	85	17	—	10,427	3,975	6,452
Northfield	—	865	10	50	5	—	4,545	2,343	2,202
Selly Oak	—	3,155	42	332	84	—	16,222	7,823	8,399
Stirchley	—	1,901	30	103	50	—	9,230	4,453	4,777
Lye and Wollescote[b] (U.D.)	**784**	**2,216**	**39**	**23**	**19**	10,165	**10,976**	**5,452**	**5,524**
Civil Parishes:									
Lye (375 : 2)	341	1,480	38	13	4	6,707	7,197	3,554	3,643
Wollescote (375 : 2) ...	443	736	1	10	15	3,458	3,779	1,898	1,881

[a] By Local Government Board Order, No. 38,127, which came into operation on 1st October, 1898, the Civil Parishes of Kings Norton, Northfield, and Beoley were constituted an Urban District by the name of Kings Norton and Northfield.

[b] By Local Government Board Order, No. 36,508, which came into operation on 1st October, 1897, the Civil Parishes of Lye and Wollescote were constituted an Urban District.

COUNTY OF **WORCESTER**—*continued.*

TABLE 9.—COUNTY BOROUGHS, MUNICIPAL BOROUGHS, and other URBAN DISTRICTS, with their CONSTITUENT CIVIL PARISHES and WARDS.—AREA; HOUSES 1901, and POPULATION 1891 and 1901—*continued.*

⟷	Area in Statute Acres.	Houses, 1901.				Population.			
		In-habited.	Uninhabited.		Build-ing.	1891.	1901.		
			In Occu-pation.	Not in Occu-pation.		Persons.	Persons.	Males.	Females.
Malvern[a] **(U.D.)**	**4,777**	**3,183**	**78**	**207**	**46**	14,364	**16,449**	**6,798**	**9,651**
Civil Parishes:									
Great Malvern (380 : 1) ...	1,801	1,504	40	91	16	7,732	8,670	3,476	5,194
Malvern Link (380 : 1) ...	745	1,036	26	64	27	3,765	4,814	2,048	2,766
Malvern Wells (380 : 1) ...	1,600	329	6	20	2	1,492	1,559	624	935
West Malvern (337 : 1) ...	631	314	6	32	1	1,375	1,406	650	756
Wards:									
No. 1, or Priory ...	—	289	8	20	8	—	2,567	1,116	1,451
No. 2, or Trinity ...	—	506	25	34	—	—	2,513	948	1,565
No. 3, or Chase ...	—	509	6	31	7	—	2,729	1,020	1,709
No. 4, or Malvern Wells	—	529	7	26	3	—	2,420	1,016	1,404
No. 5, or West Malvern	—	627	17	59	1	—	2,896	1,292	1,604
No. 6, or Malvern Link	—	723	15	37	27	—	3,324	1,406	1,918
Malvern Link[b] **(U.D.)**									
North Bromsgrove[c] **(U.D.)**	**10,588**	**1,252**	**25**	**38**	**11**	5,072	**5,688**	**2,728**	**2,960**
Civil Parish:									
North Bromsgrove (384 : 1).									
Oldbury[d] **(U.D.)**	**3,525**	**5,079**	**98**	**175**	**59**	22,697	**25,191**	**12,799**	**12,392**
Civil Parishes:									
Oldbury (373 : 2)	1,598	4,312	91	138	37	20,367	21,467	10,905	10,562
Warley (373 : 2)	1,927	767	7	37	22	2,330	3,724	1,894	1,830
Wards:									
No. 1, or Langley ...	—	1,264	19	38	10	—	6,131	3,113	3,018
No. 2, or Broadwell ...	—	1,015	25	26	12	—	5,122	2,606	2,516
No. 3, or Central ...	—	1,008	42	32	3	—	5,011	2,569	2,442
No. 4, or Round's Green	—	1,025	5	42	12	—	5,203	2,617	2,586
No. 5, or Warley ...	—	767	7	37	22	—	3,724	1,894	1,830
Redditch[e] **(U.D.)**	**1,023**	**2,920**	**81**	**93**	**18**	11,311	**13,493**	**6,172**	**7,321**
Civil Parishes:									
Feckenham Urban (397 : 1)	127	157	1	7	—	694	658	310	348
Redditch (384 : 3)... ...	657	2,050	75	78	5	8,487	9,438	4,323	5,115
Upper Ipsley (397 : 1) ...	237	713	5	8	13	2,130	3,397	1,539	1,858
Unnamed Parish (formerly part of Beoley Civil Parish) (385 : 1)	2	—	—	—	—	—	—	—	—
Wards:									
No. 1, or Central ...	—	601	50	25	2	—	2,657	1,229	1,428
No. 2, or North West	—	562	9	23	2	—	2,604	1,167	1,437
No. 3, or Easemore ...	—	588	15	19	1	—	2,715	1,230	1,485
No. 4, or Holloway ...	—	619	4	9	13	—	3,136	1,445	1,691
No. 5, or St. Luke's ...	—	550	3	17	—	—	2,381	1,101	1,280

[a] Malvern Urban District was extended by Orders of the Local Government Board as follows:—By Order, No. 30,634, which came into operation on 1st March, 1894, parts of Great Malvern and Hanley Castle Civil Parishes were added; by Order, No. 34,716, which came into operation on 1st October, 1896, a further part of Hanley Castle Civil Parish was added; by Order, No. 37,597, which came into operation on 1st April, 1898, the Urban District of Malvern Link, consisting of Malvern Link and West Malvern Civil Parishes, and a further part of Hanley Castle Civil Parish were added; by Order, No. 38,126, which came into operation on 1st October, 1898, part of Welland Civil Parish was added; and by Order, No. 40,254, which came into operation on 1st April, 1900, part of Little Malvern Civil Parish was added. The added parts of Hanley Castle, Welland, and Little Malvern Civil Parishes now constitute the Civil Parish of Malvern Wells.

[b] By Local Government Board Order, No. 27,699, which came into operation on 7th January, 1892, part of the Civil Parish of Mathon was added to the Urban District of Malvern Link. By the Malvern Link (Extension and Water) Act, 1896, which came into operation on 1st April, 1897, part of the Civil Parish of Cradley was added to the Civil Parish of Mathon Urban and to the Urban District of Malvern Link, the extended Parish being re-named West Malvern. By Local Government Board Order, No. 37,597, which came into operation on 1st April, 1898, the Urban District of Malvern Link was dissolved and its constituent Parishes were added to the Urban District of Malvern.

[c] By an Order of the County Council of Worcester dated 26th June, 1896, the name of the Urban District of Bromsgrove Country was altered to North Bromsgrove.

[d] By Local Government Board Order, No. 31,988, which came into operation on the "appointed day," 1894, the Urban District of Oldbury was extended to include the whole of the Civil Parish of Warley.

[e] By Local Government Board Order, No. 31,228, which came into operation on 4th November, 1894, the Rural part of the Civil Parish of Redditch was added to the Urban District of Redditch.

COUNTY OF **WORCESTER**—*continued.*

TABLE 9.—COUNTY BOROUGHS, MUNICIPAL BOROUGHS, and other URBAN DISTRICTS with their CONSTITUENT CIVIL PARISHES and WARDS.—AREA; HOUSES 1901, and POPULATION 1891 and 1901—*continued.*

—	Area in Statute Acres.	Houses, 1901.				Population.			
		In-habited.	Uninhabited.		Build-ing.	1891.	1901.		
			In Occu-pation.	Not in Occu-pation.		Persons.	Persons.	Males.	Females.
Stourbridge[a] **(U.D.)** ...	**1,920**	**3,475**	**121**	**58**	**13**	14,891	**16,302**	**8,044**	**8,258**
Civil Parishes:									
Stourbridge (375 : 2) ...	453	2,225	105	44	12	9,386	10,372	5,069	5,303
Upper Swinford (375 : 2)	991	671	8	8	1	3,172	3,275	1,646	1,629
Wollaston (375 : 2) ...	476	579	8	6	—	2,333	2,655	1,329	1,326
Wards:									
East	—	530	35	15	—	—	2,722	1,361	1,361
South	—	844	50	17	10	—	3,680	1,704	1,976
Upper Swinford ...	—	671	8	8	1	—	3,275	1,646	1,629
West	—	851	20	12	2	—	3,970	2,004	1,966
Wollaston	—	579	8	6	—	—	2,655	1,329	1,326
Stourport[b] **(U.D.)**	**1,340**	**985**	**39**	**30**	—	4,865	**4,529**	**2,153**	**2,376**
Civil Parishes:									
Lower Mitton (376 : 4) ...	981	683	36	25	—	3,504	3,111	1,470	1,641
Upper Mitton (383 : 1) ...	359	302	3	5	—	1,361	1,418	683	735
Worcester, City of (C.B.)	**3,185**	**10,475**	**455**	**587**	**59**	42,908	**46,624**	**21,496**	**25,128**
Civil Parish:									
Worcester (379 : 1).									
Wards:									
All Saints	—	1,238	117	134	—	—	5,634	2,692	2,942
Claines...	—	2,426	46	94	17	—	10,608	4,880	5,728
St. John	—	1,798	20	76	9	—	7,578	3,503	4,075
St. Martin	—	1,800	72	98	27	—	8,222	3,866	4,356
St. Nicholas	—	1,090	158	89	2	—	5,029	2,191	2,838
St. Peter	—	2,123	42	96	4	—	9,553	4,364	5,189

[a] By Local Government Board Order, No. 32,000, which came into operation on the "appointed day," 1894, the Civil Parish of Wollaston was added to the Urban District of Stourbridge. By Local Government Board Order, No. 32,455, which came into operation on 1st April, 1895, the Civil Parish of Upper Swinford was added to the Urban District of Stourbridge.

[b] By Local Government Board Order, No. 34,678, which came into operation on 1st April, 1897, the Civil Parish of Upper Mitton was added to the Urban District of Stourport.

COUNTY OF **WORCESTER**—*continued.*

TABLE 10.—RURAL DISTRICTS.—AREA; HOUSES 1901, and POPULATION 1891 and 1901.

NOTE.—King's Norton (385) is the only Poor Law Union and Registration District in the County of Worcester which contains no Rural Area: while the Poor Law Unions and Registration Districts of Tenbury (377), Martley (378), and Pershore (382) contain no Urban District. Under the provisions of the Local Government Act, 1894, considerable changes were made in the constitution of Rural Districts. In Worcestershire they comprise exclusively Parishes in the Poor Law Unions of the same names, except Feckenham, Halesowen, Rock, and Yardley which consist of Parishes in the Poor Law Unions of Alcester, Stourbridge, Cleobury Mortimer, and Solihull respectively; Droitwich, Martley, and Pershore, each of which includes, in addition to Parishes in the Poor Law Union of the same name, a Rural Parish in the Poor Law Union of Worcester; and Shipston on Stour, which consists of Parishes in the Poor Law Unions of Stratford on Avon and Shipston on Stour. The extent of each Rural District may readily be seen in the Map preceding the Tables.

RURAL DISTRICTS.	No. of Registration District.	AREA in Statute Acres.	HOUSES, 1901.				POPULATION.			
			Inhabited.	Uninhabited.		Building.	1891.	1901.		
				In Occupation.	Not in Occupation.		PERSONS.	PERSONS.	Males.	Females.
TOTAL RURAL DISTRICTS.	—	418,408	35,174	554	2,087	356	140,205	161,360	78,662	82,698
Bromsgrove	384	38,082	2,678	45	93	13	11,818	12,086	5,876	6,210
Droitwich	379,383	53,079	2,931	26	157	7	12,900	12,895	6,278	6,617
Evesham	381	28,088	1,726	45	73	11	7,142	7,584	3,768	3,816
Feckenham	397	15,204	1,220	27	89	2	5,671	5,532	2,693	2,839
Halesowen	375	6,114	4,685	67	57	36	18,481	23,586	11,927	11,659
Kidderminster	376	32,934	2,258	42	133	15	9,951	10,111	4,804	5,307
Martley	378,379	59,171	2,864	37	181	11	13,139	12,944	6,406	6,538
Pershore	379,382	53,728	2,993	54	159	7	13,086	12,819	6,443	6,376
Rock	347	13,314	517	11	27	5	2,252	2,150	1,092	1,058
Shipston on Stour	396,398	18,466	1,130	38	142	—	5,187	4,702	2,272	2,430
Stow on the Wold, *part of**	333	2,289	79	—	11	—	337	292	139	153
Tenbury	377	23,434	1,040	17	70	—	4,936	4,838	2,448	2,390
Tewkesbury, *part of** ...	336	10,019	557	6	34	—	2,488	2,304	1,135	1,169
Upton on Severn	380	50,031	3,009	45	177	2	14,242	14,273	6,739	7,534
Winchcomb, *part of** ...	334	1,560	30	—	3	—	126	116	57	59
Yardley	394	7,590	7,164	88	628	246	17,141	33,946	16,005	17,941
Area † in the Administrative County of Worcester administered by the Rural District Council of Newent (*Gloucester*)	326	5,305	293	6	53	—	1,308	1,182	580	602

* The remaining parts of Stow on the Wold, Tewkesbury, and Winchcomb Rural Districts are in the Administrative County of Gloucester; the figures for the entire Districts are as follows: –

Stow on the Wold	—	44,492	1,594	34	203	3	7,479	6,765	3,315	3,450
Tewkesbury	—	38,385	1,756	26	118	1	7,627	7,290	3,532	3,758
Winchcomb	—	57,089	2,078	30	165	4	9,232	8,825	4,283	4,542

† Consisting of the Civil Parishes of Redmarley D'Abitot and Staunton.

COUNTY OF WORCESTER—*continued.*

TABLE 11.—CIVIL PARISHES in the ADMINISTRATIVE COUNTY, and in each COUNTY BOROUGH.—INHABITED HOUSES 1901, and POPULATION 1891 and 1901.

NOTE.—The expression "Civil Parish" means "a place for which a separate Poor Rate is or can be made or for which a separate Overseer is or can be appointed." The Parishes are arranged alphabetically, those having compound names being placed in the order indicated by the usual pronunciation of those names: thus, Great Comberton will be found under the letter G and Upper Arley under the letter U. The Registration Districts of the County of Worcester are all co-extensive with the Poor Law Unions of the same names.

Civil Parish.	Inhabited Houses. 1901.	Population. 1891.	Population. 1901.	Registration District in which situated.	No. of Registration District.
ADMINISTRATIVE COUNTY:—					
Abberley	121	563	536	Martley	378
Abberton... ...	18	95	90	Pershore... ...	382
Abbots Lench ...	10	19	41	Evesham ...	381
Abbots Morton...	43	153	146	Alcester	397
Alderminster ...	94	433	436	Stratford on Avon	396
Aldington ...	35	173	156	Evesham ...	381
Alfrick	83	375	372	Martley... ...	378
Alvechurch ...	421	1,774	1,731	Bromsgrove ...	384
Areley Kings ...	181	731	751	Martley... ...	378
Astley	165	828	754		
Badsey	163	574	775	Evesham ...	381
Bayton	106	421	481	Cleobury Mortimer	347
Belbroughton ...	411	1,902	1,851	Bromsgrove ...	384
Bengeworth ...	389	1,372	1,748	Evesham ...	381
Bentley Pauncefoot	53	230	263	Bromsgrove ...	384
Beoley	138	643	565	Kings Norton	385
Unnamed Civil Parish (formerly part of Beoley)	—	—	—		
Berrow	69	310	314	Upton on Severn	380
Besford	32	178	136	Pershore... ...	382
Bewdley	668	2,876	2,866	Kidderminster	376
Birlingham ...	73	309	312	Pershore... ...	382
Birtsmorton ...	56	244	227	Upton on Severn	380
Bishampton ...	83	377	340	Pershore... ...	382
Blockley	478	2,127	1,812	Shipston on Stour	398
Bockleton ...	50	238	240	Tenbury	377
Bradley (*see* Stock)					
Bransford ...	57	230	248	Martley	378
Bredicot	12	47	43	Pershore... ...	382
Bredon	254	1,099	1,070	Tewkesbury ...	336
Bredon's Norton	48	222	187		
Bretforton ...	139	529	655	Evesham ...	381
Bricklehampton	41	173	200	Pershore ...	382
Broadwas ...	71	295	291	Martley	378
Broadway ...	352	1,536	1,414	Evesham ...	381
Bromsgrove ...	1,781	7,934	8,418	Bromsgrove ...	384
Broom	23	109	108	Kidderminster ...	376
Broughton Hackett	35	144	152	Pershore... ...	382
Bushley	63	306	260	Upton on Severn	380
Cakemore ...	462	1,057	2,294	Stourbridge ...	375
Castlemorton ...	180	720	795	Upton on Severn	380
Chaceley	53	255	228	Tewkesbury ...	336
Chaddesley Corbett	320	1,400	1,392	Kidderminster	376
Charlton	82	315	385	Pershore... ...	382
ADMINISTRATIVE COUNTY:— *cont.*					
Church Honeybourne	20	95	81	Evesham ...	381
Churchill... ...	41	151	156	Kidderminster	376
Churchill ...	12	54	45	Pershore ...	382
Church Lench ...	90	405	372	Evesham ...	381
Cleeve Prior ...	62	292	237		
Clent	240	997	978	Bromsgrove ...	384
Clifton on Teme	89	454	404	Martley	378
Cobley (*see* Tutnall).					
Cofton Hackett	43	182	211	Bromsgrove ...	384
Conderton ...	41	175	165	Tewkesbury ...	336
Cotheridge ...	39	196	214	Martley	378
Cradley	1,298	5,709	6,733	Stourbridge ...	375
Croome D'Abitot	33	197	160	Upton on Severn	380
Cropthorne ...	83	367	359	Pershore ...	382
Crowle	123	526	544	Droitwich ...	383
Crutch	1	11	4		
Cutsdean ...	30	126	116	Winchcomb ...	334
Daylesford ...	23	89	85	Stow on the Wold	333
Defford	91	401	420	Pershore... ...	382
Doddenham ...	55	223	223	Martley	378
Dodderhill ...	360	1,660	1,575	Droitwich ...	383
Dormston ...	20	83	77	Pershore	382
Doverdale ...	9	63	58	Droitwich ...	383
Dowles	15	91	70	Kidderminster...	376
Droitwich:—					
St. Andrew ...	280	1,139	1,264	Droitwich ...	383
St. Nicholas ...	437	1,998	1,987		
St. Peter ...	212	884	913		
Earls Croome ...	40	235	180	Upton on Severn	380
Eastham	63	321	283	Tenbury	377
Eckington ...	164	635	651	Pershore... ...	382
Eldersfield ...	128	548	526	Upton on Severn	380
Elmbridge ...	74	348	326	Droitwich ...	383
Elmley Castle ...	74	305	303	Pershore ...	382
Elmley Lovett ...	69	301	309	Droitwich ...	383
Evenlode ...	56	248	207	Stow on the Wold	333
Evesham:—					
All Saints ...	537	1,917	2,642	Evesham ...	381
St. Lawrence...	604	2,547	2,711		
Feckenham ...	835	3,890	3,925	Alcester ...	397
Feckenham Urban	157	694	658		
Fladbury	115	452	467	Pershore... ...	382

COUNTY OF **WORCESTER**—*continued.*

TABLE 11.—CIVIL PARISHES in the ADMINISTRATIVE COUNTY, and in each COUNTY BOROUGH.—INHABITED HOUSES 1901, and POPULATION 1891 and 1901—*continued.*

Civil Parish.	Inhabited Houses. 1901.	Population. 1891.	Population. 1901.	Registration District in which situated.	No. of Registration District.
ADMINISTRATIVE COUNTY:—*cont.*					
Flyford Flavell	33	169	135	Pershore... ...	382
Frankley	49	129	284	Bromsgrove ...	384
Grafton Flyford	44	196	184	Pershore... ...	382
Grafton Manor...	10	56	70	Bromsgrove ...	384
Great Comberton	54	202	213	Pershore... ...	382
Great Malvern...	1,504	7,732	8,670	Upton on Severn	380
Great Witley ...	82	472	390	Martley... ...	378
Grimley	136	575	561		
Guarlford ...	176	718	819	Upton on Severn	380
Hadzor	21	138	124	Droitwich ...	383
Hagley	315	1,311	1,399	Bromsgrove ...	384
Halesowen ...	831	3,003	4,057	Stourbridge ...	375
Hampton ...	191	742	977	Evesham ...	381
Hampton Lovett	35	185	174	Droitwich ...	383
Hanbury	198	877	816		
Hanley Castle ...	249	1,120	1,098	Upton on Severn	380
Hanley Child ...	40	175	188	Tenbury ...	377
Hanley William	23	114	101		
Hartlebury ...	512	2,362	2,442	Droitwich ...	383
Harvington ...	125	524	497	Evesham ...	381
Hasbury	645	2,696	3,405	Stourbridge ...	375
Hawn	306	1,044	1,463		
Hill	827	2,995	3,999		
Hill and Moor ...	96	364	363	Pershore... ...	382
Hill Croome ...	46	198	187	Upton on Severn	380
Hillhampton ...	24	134	98	Martley	378
Himbleton ...	89	390	392	Droitwich ...	383
Hindlip	41	240	175		
Holdfast	19	80	80	Upton on Severn	380
Holt	59	284	303	Martley	378
Huddington ...	19	81	74	Droitwich ...	383
Hunnington ...	39	144	180	Bromsgrove ...	384
Illey	26	88	131	Stourbridge ...	375
Inkberrow ...	342	1,628	1,461	Alcester	397
Kempsey	363	1,559	1,518	Upton on Severn	380
Kenswick ...	7	24	36	Martley	378
Kidderminster Borough	5,444	24,803	24,681	Kidderminster	376
Kidderminster Foreign	649	2,859	3,064		
Kings Norton ...	7,319	17,750	35,790	Kings Norton ...	385
Kington	25	101	95	Pershore ...	382
Knighton on Teme	109	575	536	Tenbury	377
Knightwick ...	33	143	168	Martley	378
Kyre Magna ...	28	109	104	Tenbury ...	377
Kyre Parva ..	25	112	125		

Civil Parish.	Inhabited Houses. 1901.	Population. 1891.	Population. 1901.	Registration District in which situated.	No. of Registration District.
ADMINISTRATIVE COUNTY:—*cont.*					
Lapal	69	308	361	Stourbridge ...	375
Leigh	262	1,182	1,309	Martley	378
Lindridge ...	143	691	692	Tenbury	377
Little Comberton	58	252	206	Pershore ...	382
Little Malvern ...	21	104	108	Upton on Severn	380
Little Witley ...	38	185	130	Martley	378
Longdon	105	495	421	Upton on Severn	380
Lower Mitton ...	683	3,504	3,111	Kidderminster	376
Lower Sapey ...	44	201	161	Martley ...	378
Lulsley	40	156	176		
Lutley	34	172	168	Stourbridge ...	375
Lye	1,480	6,707	7,197		
Madresfield ...	38	152	173	Upton on Severn	380
Malvern Link ...	1,036	3,765	4,814		
Malvern Wells...	329	1,492	1,559		
Mamble	46	228	206	Cleobury Mortimer	347
Martin Hussingtree	36	151	144	Droitwich ...	383
Martley	185	979	883	Martley	378
Middle Littleton (*see* North and Middle Littleton).					
Moor (*see* Hill and Moor).					
Naunton Beauchamp	25	130	120	Pershore ...	382
Netherton ...	11	69	48		
Newland	61	221	221	Upton on Severn	380
North and Middle Littleton	78	300	373	Evesham ...	381
North Bromsgrove	1,252	5,072	5,688	Bromsgrove ...	384
North Claines ...	488	1,828	2,100	Droitwich ...	383
Northfield ...	4,020	9,907	20,767	Kings Norton ...	385
North Hallow ...	311	1,282	1,334	Martley	378
North Piddle ...	26	118	100	Pershore ...	382
North Redditch	33	154	196	Bromsgrove ...	384
Norton	97	407	403	Evesham ...	381
Norton juxta Kempsey	133	811	807	Pershore ...	382
Oddingley ...	31	152	130	Droitwich ...	383
Offenham ...	133	563	617	Evesham ...	381
Oldbury	4,312	20,367	21,467	West Bromwich	373
Ombersley ...	504	2,085	2,017	Droitwich ...	383
Orleton	20	118	91	Tenbury ...	377
Overbury ...	85	417	334	Tewkesbury ..	336
Pedmore	93	476	489	Bromsgrove ..	384
Pendock	51	221	218	Tewkesbury .	336
Pensax	89	410	410	Martley ...	378

COUNTY OF WORCESTER—*continued.*

TABLE 11.—CIVIL PARISHES in the ADMINISTRATIVE COUNTY, and in each COUNTY BOROUGH.—INHABITED HOUSES 1901, and POPULATION 1891 and 1901—*continued.*

Civil Parish.	Inhabited Houses. 1901.	Population. 1891.	Population. 1901.	Registration District in which situated.	No. of Registration District.
ADMINISTRATIVE COUNTY:—*cont.*					
Peopleton ...	63	266	312	Pershore ...	382
Pershore:—					
Holy Cross ...	603	2,631	2,490		
St. Andrew ...	196	781	858		
Pinvin	91	417	422		
Pirton	41	177	177		
Powick	407	2,793	3,114	Upton on Severn	380
Queenhill ...	19	90	83		
Quinton	187	809	975	Stourbridge ...	375
Redditch	2,050	8,487	9,438	Bromsgrove ...	384
Redmarley D'Abitot	205	923	857	Newent	326
Ribbesford ...	14	101	64	Kidderminster	376
Ripple	181	726	685	Upton on Severn	380
Rochford ..	62	280	248	Tenbury	377
Rock	365	1,603	1,513	Cleobury Mortimer	347
Romsley	97	374	442	Bromsgrove ...	384
Rouse Lench ...	52	255	207	Evesham ...	381
Rushock	36	165	185	Kidderminster	376
Salwarpe ...	81	360	353	Droitwich ...	383
Unnamed Civil Parish, viz.: Hamlet of Chawson (formerly part of Salwarpe Civil Parish)	8	49	37		
Sedgeberrow ...	69	281	288	Evesham ...	381
Severn Stoke ...	143	653	557	Upton on Severn	380
Shelsley Beauchamp	52	253	222	Martley ...	378
Shelsley Kings	55	245	257		
Shelsley Walsh	12	56	74		
Shipston on Stour	338	1,646	1,564	Shipston on Stour	398
Shrawley ...	99	467	414	Martley	378
South Littleton	77	310	320	Evesham ...	381
Spetchley * ...	25	134	118	Pershore ...	382
Stanford on Teme	34	154	164	Martley	378
Staunton ...	88	385	325	Newent	326
Stock and Bradley	58	258	240	Droitwich ...	383
Stockton on Teme	28	121	146	Martley	378
Stoke Bliss ...	39	149	150	Tenbury	377
Stoke Prior* ...	601	2,795	2,744	Bromsgrove ...	384
Stone	120	568	524	Kidderminster	376
Stoulton	80	318	322	Pershore ...	382
Stourbridge ...	2,225	9,386	10,372	Stourbridge ...	375
Strensham ...	52	232	233	Pershore ...	382
Suckley	137	664	623	Martley	378
Teddington ...	25	99	102	Tewkesbury ...	336
Tenbury	438	2,054	2,080	Tenbury	377
Throckmorton ...	27	134	109	Pershore ...	382
Tibberton ...	68	312	312	Droitwich ...	383
ADMINISTRATIVE COUNTY:—*cont.*					
Tidmington ...	10	62	36	Shipston on Stour	398
Tredington ...	210	919	854		
Tutnall and Cobley	106	521	524	Bromsgrove ...	384
Upper Arley ...	149	647	670	Kidderminster...	376
Upper Ipsley ...	713	2,130	3,397	Alcester... ..	397
Upper Mitton ...	302	1,361	1,418	Droitwich ...	383
Upper Swinford	671	3,172	3,275	Stourbridge ...	375
Upton on Severn	496	2,260	2,225	Upton on Severn	380
Upton Snodsbury	76	341	297	Pershore... ...	382
Upton Warren ...	55	293	270	Droitwich ...	383
Warley	767	2,330	3,724	West Bromwich	373
Warndon... ...	28	154	141	Droitwich ...	383
Webheath ...	167	773	724	Bromsgrove ...	384
Welland	116	513	522	Upton on Severn	380
West Malvern ...	314	1,375	1,406	Ledbury	337
Westwood Park	5	36	35	Droitwich ...	383
White Ladies Aston	65	275	244	Pershore ...	382
Whittington ...	93	423	400		
Wichenford ...	75	339	323	Martley	378
Wick	65	294	288	Pershore... ...	382
Wickhamford ...	33	137	171	Evesham ...	381
Wollaston ...	579	2,333	2,655	Stourbridge ...	375
Wollescote ...	736	3,458	3,779		
Wolverley ...	575	2,600	2,599	Kidderminster	376
Worcester:—					
St. John Bedwardine County	201	888	964	Worcester ...	379
St. Martin County	26	89	140		
St. Peter the Great County	14	81	65		
Wribbenhall ...	316	1,260	1,279	Kidderminster	376
Wyre Piddle ...	62	235	233	Pershore	382
Yardley	7,164	17,141	33,946	Solihull	394
ADMINISTRATIVE COUNTY	76,121	297,389	358,377		
COUNTY BOROUGHS:—					
DUDLEY:— Dudley	10,023	45,724	48,733	Dudley	374
WORCESTER, CITY OF:— Worcester ...	10,475	42,908	46,624	Worcester ...	379
ADMINISTRATIVE COUNTY, together with COUNTY BOROUGHS	96,619	386,021	453,734		

* See Note *, Table 12, page 23.

COUNTY OF WORCESTER—*continued.*

TABLE 12.—REGISTRATION COUNTY, DISTRICTS, and SUB-DISTRICTS, with their constituent CIVIL PARISHES.—AREA; HOUSES AND POPULATION 1891 and 1901, and SEPARATE OCCUPIERS 1901.

EXPLANATORY NOTES.

(1.) The Registration Districts of the County of Worcester are all co-extensive with the Poor Law Unions of the same names.
(2.) Where the name of the Registration County in which a Parish is situated differs from that of the Administrative County, the name of the latter is added in italics; the names of County Boroughs are also stated after the names of the Parishes situated therein. The differences between the Registration County and the Administrative County are shown in Table 2.
(3.) Parishes that are situated in a County Borough, Municipal Borough, or Urban District, are distinguished by black type thus—**Stourbridge.**
(4.) The places named in footnotes as being included in Civil Parishes are generally localities having no defined boundaries, such as hamlets, villages, etc.
(5.) For particulars of existing detached parts of Civil Parishes see Table 13, and for changes in the boundaries of Civil Parishes effected by the Local Government Acts of 1888 and 1894 and by Local Acts since 1891 see Table 14. In all Districts and Sub-Districts marked + changes were made in boundaries between the Census of 1891 and that of 1901. Full particulars of the alterations have been published in the Registrar-General's Annual Reports.
(6.) Revised areas of Civil Parishes have been furnished by the Ordnance Survey Department.

REGISTRATION DISTRICTS and SUB-DISTRICTS and Civil Parishes.	AREA in Statute Acres.		HOUSES.					Families or Separate Occupiers.	POPULATION.					
	Land and Inland Water.	Inland Water only.	Inhabited.	Inhabited.	Uninhabited. In Occupation.	Uninhabited. Not in Occupation.	Building.		Persons.		Males.		Females.	
			1891.	1901.				1901.	1891.	1901.	1891.	1901.	1891.	1901.
REGISTRATION COUNTY	443,262	3,374	86,075	105,454	2,366	4,651	775	107,444	422,673	500,819	200,287	237,314	222,386	263,505
375. STOURBRIDGE	16,855	202	16,438	18,702	352	304	89	18,833	82,824	92,482	41,195	46,269	41,629	46,213
1. HALESOWEN ...	6,114	45	3,572	4,685	67	57	36	4,744	18,481	23,586	9,251	11,927	9,230	11,659
Cakemore * ...	622	1	205	462	2	5	4	465	1,057	2,294	533	1,173	524	1,121
Cradley [a] ...	818	6	1,085	1,298	15	9	7	1,333	5,709	6,733	2,868	3,428	2,841	3,305
Halesowen ...	175	1	724	831	18	16	2	842	3,603	4,057	1,730	1,952	1,873	2,105
Hasbury	861	4	508	645	11	13	9	648	2,696	3,405	1,334	1,750	1,362	1,655
Hawn [b]	323	4	209	306	2	5	3	306	1,044	1,463	531	754	513	709
Hill [c]	889	15	570	827	14	4	10	831	2,995	3,999	1,536	2,021	1,459	1,978
Illey	286	—	19	26	—	—	—	26	88	131	48	68	40	63
Lapal	855	13	68	69	—	2	1	71	308	361	143	175	165	186
Lutley	447	1	33	34	—	3	—	34	172	168	98	85	74	83
Quinton	838	—	151	187	5	—	—	188	809	975	430	521	379	454
2. STOURBRIDGE	3,369	30	5,741	6,349	173	88	32	6,406	27,932	30,406	13,706	15,019	14,226	15,387
Amblecote (*Stafford*)	665	13	593	658	16	7	—	658	2,876	3,128	1,377	1,523	1,499	1,605
Lye	341	3	1,342	1,480	38	13	4	1,480	6,707	7,197	3,302	3,554	3,405	3,643
Stourbridge ...	453	3	1,988	2,225	105	44	12	2,274	9,386	10,372	4,519	5,069	4,867	5,303
Upper Swinford [d]	991	5	639	671	8	8	1	671	3,172	3,275	1,576	1,646	1,596	1,629
Wollaston ...	476	5	535	579	8	6	—	586	2,333	2,655	1,161	1,329	1,172	1,326
Wollescote ...	443	1	644	736	1	10	15	737	3,458	3,779	1,771	1,898	1,687	1,881
3. KINGSWINFORD	7,372	127	7,125	7,368	109	159	21	7,683	36,411	38,490	18,238	19,323	18,173	19,167
Brierley Hill [e] (*Stafford*)	1,024	21	2,299	2,395	56	32	9	2,412	11,847	12,042	5,927	5,974	5,920	6,068
Kingswinford [f] (*Stafford*)	5,685	102	3,534	3,914	43	115	3	3,912	17,832	19,536	8,919	9,865	8,913	9,671
Quarry Bank (*Stafford*)	663	4	1,292	1,359	10	12	9	1,359	6,732	6,912	3,392	3,484	3,340	3,428
376. KIDDERMINSTER	37,234	393	8,668	9,053	352	441	35	9,212	41,134	40,769	19,149	18,782	21,985	21,987
1. CHADDESLEY CORBETT +	10,583	45	518	499	9	28	—	539	2,242	2,209	1,087	1,030	1,155	1,179
Broom	731	6	26	23	—	3	—	29	109	108	49	46	60	62
Chaddesley Corbett [g]	6,079	21	329	320	9	15	—	347	1,400	1,392	684	655	716	737
Rushock	1,257	1	35	36	—	3	—	39	165	185	85	86	80	99
Stone [h]	2,516	17	123	120	—	7	—	124	568	524	269	243	299	281
2. WOLVERLEY +	6,497	55	602	616	13	61	1	636	2,751	2,755	1,363	1,405	1,388	1,350
Churchill ...	954	3	40	41	—	1	—	44	151	156	70	81	81	75
Wolverley [i] ...	5,543	52	562	575	13	60	1	592	2,600	2,599	1,293	1,324	1,307	1,275
3. KIDDERMINSTER	10,780	142	6,027	6,409	266	273	34	6,489	28,922	29,024	13,298	13,149	15,624	15,875
Kidderminster Borough	1,214	23	5,184	5,444	219	245	20	5,503	24,803	24,681	11,421	11,168	13,382	13,513
Kidderminster Foreign [j]	7,171	68	556	649	11	18	12	651	2,859	3,064	1,310	1,412	1,549	1,652
Wribbenhall ...	2,395	51	287	316	6	10	2	335	1,260	1,279	567	569	693	710

* The increase of population in Cakemore Civil Parish is mainly attributed to the development of the coal-mining and other industries.

[a] Including Waste Bank.
[b] Including Short Cross.
[c] Including Cockshot.
[d] Including Old Swinford.
[e] Including Brettell Lane.
[f] Including Brockmoor, Pensnett, and Wordsley.
[g] Including Harvingtron.
[h] Including Shenstone.
[i] Including Blakeshall, Broadwaters, and Cookley.
[j] Including Franche, and Trimpley.

COUNTY OF WORCESTER—*continued.*

TABLE 12.—REGISTRATION COUNTY, DISTRICTS, and SUB-DISTRICTS, with their constituent CIVIL PARISHES.—AREA; HOUSES and POPULATION 1891 and 1901, and SEPARATE OCCUPIERS 1901 —*continued.*

REGISTRATION DISTRICTS and SUB-DISTRICTS and Civil Parishes.	AREA in Statute Acres.		HOUSES.					Families or Separate Occupiers.	POPULATION.					
	Land and Inland Water.	Inland Water only.	Inhabited.	Inhabited.	Uninhabited.		Building.		Persons.		Males.		Females.	
					In Occupation.	Not in Occupation.								
			1891.	1901.				1901.	1891.	1901.	1891.	1901.	1891.	1901.
376. KIDDERMINSTER—*cont.*														
4. LOWER MITTON	981	31	696	683	36	25	—	690	3,504	3,111	1,677	1,470	1,827	1,641
Lower Mitton														
5. BEWDLEY ...	8,393	120	830	846	28	54	—	853	3,715	3,670	1,724	1,728	1,991	1,942
Bewdley ...	2,105	19	649	668	25	38	—	679	2,876	2,866	1,318	1,340	1,558	1,526
Dowles	711	28	17	15	2	—	—	15	91	70	43	31	48	39
Ribbesford ...	1,608	23	17	14	—	3	—	14	101	64	47	34	54	30
Upper Arley ...	3,969	50	147	149	1	13	—	150	647	670	316	323	331	347
377. TENBURY ...	36,624	212	1,539	1,517	21	101	—	1,607	7,282	7,005	3,660	3,518	3,622	3,487
1. TENBURY ...	36,624	212	1,539	1,517	21	101	—	1,607	7,282	7,005	3,660	3,518	3,622	3,487
Bockleton ...	2,755	3	50	50	—	5	—	52	238	240	136	129	102	111
Boraston (*Salop*)	1,455	5	58	61	—	4	—	62	255	248	131	121	124	127
Brimfield (*Hereford*)	1,853	5	123	136	—	16	—	136	560	523	283	260	277	263
Burford (*Salop*)	1,558	13	73	61	—	2	—	74	356	338	166	156	190	182
Eastham ...	2,155	16	67	63	—	4	—	64	321	283	155	135	166	148
Greet (*Salop*) ...	1,644	6	30	27	—	3	—	27	178	141	77	66	101	75
Hanley Child ...	1,191	2	43	40	1	7	—	40	175	188	100	98	75	90
Hanley William	1,165	1	24	23	—	4	—	25	114	101	62	48	52	53
Knighton on Teme [a]	2,593	28	119	109	5	7	—	127	575	536	306	276	269	260
Kyre Magna ...	1,516	20	26	28	—	2	—	30	109	104	54	49	55	55
Kyre Parva ...	900	1	24	25	—	2	—	26	112	125	62	66	50	59
Lindridge [b] ...	2,496	21	141	143	—	8	—	152	691	692	360	368	331	324
Little Hereford (*Hereford*)	3,539	29	92	78	—	6	—	92	425	411	215	210	210	201
Nash (*Salop*) ...	2,331	1	97	92	4	—	—	93	480	396	260	213	220	183
Orleton	546	9	22	20	—	1	—	21	118	91	58	48	60	43
Rochford ...	1,372	12	64	62	—	6	—	63	280	248	135	124	145	124
Stoke Bliss ...	1,163	1	39	39	1	1	—	41	149	150	73	67	76	83
Tenbury [c] ...	5,582	38	428	438	10	23	—	460	2,054	2,080	992	1,040	1,062	1,040
Whitton (*Salop*)	810	1	19	22	—	—	—	22	92	110	35	44	57	66
378. MARTLEY +	55,823	423	2,683	2,663	26	177	9	2,710	12,251	11,980	6,104	5,977	6,147	6,003
1. MARTLEY + ...	30,498	262	1,391	1,357	15	90	3	1,360	6,567	6,102	3,329	3,038	3,238	3,064
Abberley ...	2,360	1	128	121	—	11	—	120	563	536	278	267	285	269
Areley Kings ...	1,503	12	159	181	4	7	—	181	731	751	345	347	386	404
Astley	3,031	46	175	165	—	11	1	165	828	754	410	368	418	386
Clifton on Teme	2,976	13	100	89	—	9	—	89	454	404	230	210	224	194
Great Witley ...	2,672	30	83	82	—	3	—	82	472	390	231	178	241	212
Hillhampton ...	800	6	26	24	—	2	—	24	134	98	64	49	70	49
Holt	1,999	21	59	59	—	2	—	60	284	308	151	148	133	160
Little Witley ...	1,018	11	39	38	—	4	—	38	185	130	87	64	98	66
Lower Sapey ...	1,696	—	44	44	1	6	—	44	201	161	111	84	90	77
Martley [d] ...	4,421	19	193	185	1	11	—	185	979	883	519	469	460	414
Pensax [e] ...	1,197	3	93	89	2	3	2	89	440	410	244	224	196	186
Shelsley Beauchamp	1,284	7	48	52	1	4	—	55	253	222	155	122	98	100
Shelsley Kings [f]	1,034	9	56	55	—	3	—	54	245	257	121	122	124	135
Shelsley Walsh	495	7	11	12	—	—	—	12	56	74	23	35	33	39
Shrawley ...	1,941	41	117	99	5	11	—	99	467	414	233	203	234	211
Stanford on Teme	1,272	32	34	34	1	2	—	34	154	164	71	81	83	83
Stockton on Teme	799	4	26	28	—	1	—	29	121	146	56	67	65	79
2. LEIGH + ...	25,325	161	1,292	1,306	11	87	6	1,350	5,684	5,878	2,775	2,939	2,909	2,939
Alfrick	1,648	6	82	83	—	5	—	85	375	372	189	192	186	180
Bransford ...	1,062	10	56	57	1	1	—	60	230	248	111	126	119	122
Broadwas ...	1,108	8	73	71	—	4	—	71	295	291	128	142	167	149
Cotheridge ...	2,144	19	38	39	—	3	—	43	196	214	92	124	104	90
Doddenham ...	908	10	62	55	2	4	1	62	223	223	107	104	116	119
Grimley [g] ...	2,471	27	142	136	3	15	4	137	575	561	271	268	304	293
Kenswick ...	425	1	4	7	—	—	—	7	24	36	13	18	11	18
Knightwick ...	857	8	26	33	—	1	—	35	143	168	66	85	77	83
Leigh [h]	4,943	32	257	262	1	17	1	274	1,182	1,309	585	648	597	661
Lulsley	843	9	39	40	—	2	—	40	156	176	83	90	73	86
North Hallow [i]	3,358	20	300	311	4	21	—	322	1,282	1,334	620	660	662	674
Suckley	2,692	5	143	137	—	4	—	139	664	623	339	323	325	300
Wichenford ...	2,866	6	70	75	—	7	—	75	339	323	171	159	168	164

[a] Including Newnham.
[b] Including Frith Common, and part of Mennithwood.
[c] Including Berrington Heath, Callows Grave, and Old Wood.
[d] Including Berrow Green.
[e] Including part of Mennithwood.
[f] Including Stanford.
[g] Including Sinton.
[h] Including Smith End Green.
[i] Including Lower Broadheath, and Peachley.

COUNTY OF **WORCESTER**—*continued.*

TABLE 12.—REGISTRATION COUNTY, DISTRICTS, and SUB-DISTRICTS, with their constituent CIVIL PARISHES.—AREA; HOUSES and POPULATION 1891 and 1901, and SEPARATE OCCUPIERS 1901 —*continued.*

REGISTRATION DISTRICTS and SUB-DISTRICTS and Civil Parishes.	AREA in Statute Acres. Land and Inland Water.	AREA in Statute Acres. Inland Water only.	HOUSES. Inhabited. 1891.	HOUSES. Inhabited. 1901.	HOUSES. Uninhabited. In Occupation. 1901.	HOUSES. Uninhabited. Not in Occupation. 1901.	HOUSES. Building. 1901.	Families or Separate Occupiers. 1901.	POPULATION. Persons. 1891.	POPULATION. Persons. 1901.	POPULATION. Males. 1891.	POPULATION. Males. 1901.	POPULATION. Females. 1891.	POPULATION. Females. 1901.
379. **WORCESTER**	8,231	123	9,517	10,716	466	594	61	10,961	43,966	47,793	20,242	22,018	23,724	25,775
1. WORCESTER ...	8,231	123	9,517	10,716	466	594	61	10,961	43,966	47,793	20,242	22,018	23,724	25,775
Worcester [a] ... (C.B.)	3,185	67	9,307	10,475	455	587	59	10,718	42,908	46,624	19,736	21,496	23,172	25,128
Worcester:— St. John Bedwardine County	3,348	47	178	201	11	4	2	203	888	964	415	429	473	535
St. Martin County	1,093	1	19	26	—	2	—	26	89	140	48	60	41	80
St. Peter the Great County	605	8	13	14	—	1	—	14	81	65	43	33	38	32
380. **UPTON ON SEVERN** +	54,177	423	5,412	5,878	117	352	47	6,083	27,231	29,316	12,067	12,887	15,164	16,429
1. MALVERN + ...	14,559	83	3,092	3,572	75	200	45	3,718	16,977	19,478	7,164	8,173	9,813	11,305
Great Malvern	1,801	—	1,328	1,504	40	91	16	1,599	7,732	8,670	3,057	3,476	4,675	5,194
Guarlford [b] ...	2,759	16	163	176	—	7	—	179	718	819	383	399	335	420
Little Malvern	721	1	20	21	—	1	—	22	104	108	43	54	61	54
Madresfield ...	883	2	38	38	—	2	—	38	152	173	53	66	99	107
Malvern Link	745	1	790	1,036	26	64	27	1,063	3,765	4,814	1,636	2,048	2,129	2,766
Malvern Wells	1,600	3	307	329	6	20	2	347	1,492	1,559	638	624	854	935
Newland ...	800	2	62	61	—	1	—	61	221	221	100	107	121	114
Powick * [c] ...	5,250	58	384	407	3	14	—	409	2,793	3,114	1,254	1,399	1,539	1,715
2. UPTON ON SEVERN +	27,268	187	1,503	1,500	28	115	1	1,539	6,686	6,551	3,206	3,155	3,480	3,396
Berrow [d]	2,207	2	72	69	—	8	1	70	310	314	158	152	152	162
Birtsmorton [e] ...	1,291	2	59	56	1	1	—	56	244	227	116	103	128	124
Bushley	1,834	32	66	63	—	7	—	63	306	260	141	126	165	134
Castlemorton ...	3,701	7	163	180	2	4	—	182	720	795	352	415	368	380
Eldersfield ...	3,387	5	138	128	1	20	—	128	548	526	297	274	251	252
Hanley Castle [f]	4,423	51	249	249	7	13	—	270	1,120	1,098	514	515	606	583
Holdfast	697	7	18	19	—	2	—	19	80	80	40	40	40	40
Longdon [g] ...	3,941	9	114	105	—	8	—	105	495	421	252	214	243	207
Queenhill ...	688	10	23	19	1	—	—	19	90	83	48	38	42	45
Upton on Severn	3,211	61	486	496	16	44	—	510	2,260	2,225	1,034	1,034	1,226	1,191
Welland	1,888	1	115	116	—	8	—	117	513	522	254	244	259	278
3. KEMPSEY ...	12,350	153	817	806	14	37	1	826	3,568	3,287	1,697	1,559	1,871	1,728
Croome D'Abitot	1,178	14	33	33	—	1	—	43	197	160	96	78	101	82
Earls Croome ...	1,153	3	41	40	—	1	—	40	235	180	108	83	127	97
Hill Croome [h] ...	993	2	43	46	—	1	—	48	193	187	96	95	102	92
Kempsey ...	3,238	32	359	363	8	9	1	369	1,559	1,518	724	700	835	818
Ripple [i]	2,462	50	183	181	6	17	—	183	726	685	353	324	373	361
Severn Stoke [j] ...	3,326	52	158	143	—	8	—	143	653	557	320	279	333	278
381. **EVESHAM** ...	47,679	156	3,440	3,949	86	165	19	4,037	16,069	17,629	7,798	8,676	3,271	8,953
1. EVESHAM ...	18,853	95	1,910	2,313	36	90	14	2,371	9,112	10,509	4,407	5,154	4,705	5,355
Abbots Lench ...	884	—	6	10	—	1	—	10	19	41	13	22	6	19
Ashton Underhill (*Gloucester*)	1,664	—	84	79	1	8	—	80	361	315	186	163	175	152
Aston Somerville (*Gloucester*)	1,004	2	24	25	—	2	—	24	107	99	53	51	54	48
Bengeworth ...	1,360	9	276	389	2	32	5	399	1,372	1,748	670	858	702	890
Church Lench [k]	2,572	—	92	90	—	6	—	93	405	372	199	193	206	179
Evesham:— All Saints ...	417	17	375	537	17	9	3	553	1,917	2,642	887	1,278	1,030	1,364
St. Lawrence	488	17	541	604	7	4	—	612	2,547	2,711	1,210	1,304	1,337	1,407
Hampton ...	1,693	18	128	191	—	13	2	194	742	977	366	472	376	505
Harvington ...	1,310	12	124	125	4	2	—	129	524	497	266	254	258	243
Hinton on the Green (*Gloucester*)	2,291	4	37	45	—	1	—	48	175	209	91	108	84	101
Norton [l]	2,656	12	97	97	—	4	—	99	407	403	206	203	201	200
Rouse Lench ...	1,494	2	59	52	3	5	—	52	255	207	132	107	123	100
Sedgeberrow ...	1,020	2	67	69	2	3	4	78	281	288	128	141	153	147

* A considerable proportion of the population of Powick Civil Parish was enumerated in the County Lunatic Asylum, see Table 17

[a] Including Barbourne, Cherry Orchard, Henwick, Rainbow Hill, St. Johns, and Shrub Hill.
[b] Including Barnard's Green.
[c] Including Bowling Green, and Callow End.
[d] Including Camer's Green.
[e] Including Birts Street, and Rye Street.
[f] Including Roberts End.
[g] Including Hillworth.
[h] Including Baughton.
[i] Including Holly Green, Naunton, Ryall, and Uckinghall.
[j] Including Clifton, and Kinnersley.
[k] Including Atch Lench.
[l] Including Lenchwick.

COUNTY OF **WORCESTER**—*continued.*

TABLE 12.—REGISTRATION COUNTY, DISTRICTS, and SUB-DISTRICTS, with their constituent CIVIL PARISHES—AREA; HOUSES and POPULATION 1891 and 1901, and SEPARATE OCCUPIERS 1901 —*continued.*

REGISTRATION DISTRICTS and SUB-DISTRICTS and Civil Parishes.	AREA in Statute Acres.		HOUSES.					Families or Separate Occupiers.	POPULATION.					
	Land and Inland Water.	Inland Water only.	Inhabited.	Inhabited.	Uninhabited. In Occupation.	Uninhabited. Not in Occupation.	Building.		Persons.		Males.		Females.	
			1891.	1901.				1901.	1891.	1901.	1891.	1901.	1891.	1901.
381. **EVESHAM**—*cont.*														
2. BROADWAY ...	28,826	61	1,530	1,636	50	75	5	1,666	6,957	7,120	3,391	3,522	3,566	3,598
Aldington ...	675	6	35	35	—	1	—	35	173	156	91	70	82	86
Aston Subedge (*Gloucester*)	728	—	30	25	2	3	—	25	141	112	69	52	72	60
Badsey	1,208	—	113	163	3	4	—	169	574	775	292	398	282	377
Bretforton ...	1,706	—	120	139	—	1	1	141	529	655	267	335	262	320
Broadway ...	4,990	2	348	352	23	12	2	359	1,536	1,414	734	675	802	739
Childs Wickham (*Gloucester*)	1,898	1	90	93	—	2	—	96	400	396	194	198	206	198
Church Honeybourne	1,339	1	21	20	—	4	—	20	95	81	48	36	47	45
Cleeve Prior ...	1,521	22	65	62	6	2	2	62	292	237	131	110	161	127
Cow Honeybourne (*Gloucester*)	1,377	—	91	96	1	2	—	97	428	432	202	209	226	223
North and Middle Littleton	1,706	9	71	78	2	3	—	78	300	373	142	178	158	195
Offenham ...	1,235	14	128	133	2	5	—	141	563	617	276	314	287	303
Pebworth[a] (*Gloucester*)	3,056	3	149	134	6	24	—	135	641	539	295	272	346	267
Saintbury (*Gloucester*)	1,379	—	29	29	—	3	—	29	122	117	53	58	69	59
South Littleton	813	—	61	77	—	3	—	77	310	320	157	168	153	152
WestonSubedge (*Gloucester*)	2,658	1	72	77	1	—	—	75	363	332	183	155	180	177
Wickhamford...	1,266	2	26	33	—	4	—	33	137	171	75	92	62	79
Willersey (*Gloucester*)	1,271	—	81	90	4	2	—	94	353	393	182	202	171	191
382. **PERSHORE**...	53,123	319	2,931	2,979	54	158	7	3,043	13,005	12,754	6,502	6,410	6,503	6,344
1. ECKINGTON+	20,458	189	911	921	10	66	3	949	3,909	3,931	1,911	1,924	1,998	2,007
Besford	1,383	1	34	32	—	3	—	32	178	136	88	64	90	72
Birlingham ...	1,272	31	70	73	—	5	1	75	309	312	148	151	161	161
Bricklehampton	914	2	39	41	1	3	—	42	173	200	83	105	90	95
Charlton... ...	1,599	17	72	82	1	3	—	87	315	385	168	213	147	172
Cropthorne ...	1,538	16	80	83	4	2	—	90	367	359	180	163	187	196
Defford	1,691	9	97	91	2	6	—	93	401	420	200	210	201	210
Eckington ...	2,168	23	156	164	—	11	2	166	635	651	311	338	324	313
Elmley Castle...	2,062	5	76	74	—	5	—	74	305	303	149	142	156	161
Great Comberton	965	6	53	54	1	4	—	54	202	213	91	94	111	119
Little Comberton	790	—	59	58	1	2	—	58	252	206	109	87	143	119
Netherton ...	737	—	16	11	—	1	—	11	69	48	33	25	36	23
Pirton	1,690	26	40	41	—	6	—	41	177	177	92	85	85	92
Strensham ...	1,967	27	51	52	—	7	—	52	232	233	115	111	117	122
Wick	1,682	26	68	65	—	8	—	74	294	288	144	136	150	152
2. PERSHORE + ...	32,665	130	2,020	2,058	44	92	4	2,094	9,096	8,823	4,591	4,486	4,505	4,337
Abberton ...	999	—	18	18	—	1	—	19	95	90	49	45	46	45
Bishampton ...	1,910	2	63	83	3	6	—	86	377	340	202	174	175	166
Bredicot... ...	399	—	11	12	—	—	—	12	47	43	27	24	20	19
Broughton Hackett	386	2	36	35	—	—	—	35	144	152	70	76	74	76
Churchill ...	670	3	13	12	—	—	—	12	54	45	21	26	33	19
Dormston ...	820	—	22	20	2	1	—	20	83	77	43	39	40	38
Fladbury ...	1,573	26	105	115	—	1	—	120	452	467	209	205	243	262
Flyford Flavell	692	—	35	33	—	1	—	34	169	135	89	71	80	64
Grafton Flyford	1,680	2	50	44	—	5	—	44	196	184	104	104	92	80
Hill and Moor ..	1,368	8	92	96	1	2	—	97	364	363	181	186	183	177
Kington	1,071	—	25	25	1	3	—	25	101	95	54	51	47	44
Naunton Beauchamp	1,030	—	29	25	—	5	—	25	130	120	71	62	59	58
North Piddle ...	797	—	29	26	—	5	—	26	118	100	65	49	53	51
Norton juxta Kempsey*[b]	1,844	2	127	133	2	2	—	135	811	807	450	486	361	321
Peopleton ...	1,539	3	59	63	—	1	1	64	266	312	135	176	131	136
Pershore:—														
Holy Cross[c] ...	4,594	11	601	603	14	26	2	610	2,631	2,490	1,307	1,241	1,324	1,249
St. Andrew ...	1,543	31	180	196	11	8	—	203	781	858	353	392	428	466
Pinvin	1,073	1	86	91	—	2	—	91	417	422	241	224	176	198
Spetchley ...	780	13	24	25	2	1	—	25	134	118	57	56	77	62
Stoulton	1,959	3	77	80	2	9	—	83	318	322	158	170	160	152
Throckmorton...	1,522	1	30	27	—	1	—	27	134	109	73	58	61	51
Upton Snodsbury[d]	1,691	4	81	76	2	5	—	78	341	297	180	154	161	143
White Ladies Aston	1,236	4	72	65	1	—	—	65	275	244	133	122	142	122
Whittington ...	1,108	1	94	93	—	6	1	94	423	400	212	189	211	211
Wyre Piddle ...	381	13	61	62	3	1	—	64	235	233	107	106	128	127

* A considerable proportion of the population of Norton juxta Kempsey Civil Parish was enumerated in the Norton Barracks, *see* Table 16.

[a] Including Broad Marston.
[b] Including Hatfield.
[c] Including Drake's Broughton.
[d] Including Cowsden.

COUNTY OF **WORCESTER**—*continued.*

TABLE 12.—REGISTRATION COUNTY, DISTRICTS, and SUB-DISTRICTS, with their constituent CIVIL PARISHES—AREA; HOUSES and POPULATION 1891 and 1901, and SEPARATE OCCUPIERS 1901 —*continued.*

REGISTRATION DISTRICTS and SUB-DISTRICTS and Civil Parishes.	AREA in Statute Acres.		HOUSES.					Families or Separate Occupiers.	POPULATION.					
	Land and Inland Water.	Inland Water only.	Inhabited.	Inhabited.	Uninhabited. In Occupation.	Uninhabited. Not in Occupation.	Building.		PERSONS.		MALES.		FEMALES.	
			1891.	1901.				1901.	1891.	1901.	1891.	1901.	1891.	1901.
383. DROITWICH	54,201	442	3,914	4,144	49	202	12	4,199	18,242	18,374	8,807	8,828	9,435	9,546
1. OMBERSLEY +	27,168	328	1,965	2,118	18	84	5	2,153	9,175	9,403	4,387	4,532	4,788	4,871
Doverdale ...	749	1	10	9	—	2	—	9	63	58	31	31	32	27
Elmley Lovett...	2,365	2	68	69	—	4	—	70	301	309	145	153	156	156
Hampton Lovett	2,041	2	35	35	1	4	—	41	185	174	90	91	95	83
Hartlebury [a] ...	5,355	58	466	512	3	23	4	533	2,362	2,442	1,142	1,192	1,220	1,250
Hindlip	1,363	8	46	41	—	3	—	41	240	175	113	94	127	81
Martin Hussingtree	922	3	37	36	—	2	1	36	151	144	79	68	72	76
North Claines [b]	3,403	69	410	488	5	2	—	488	1,828	2,100	831	975	997	1,125
Ombersley [c] ...	7,129	86	506	504	6	29	—	506	2,085	2,017	1,023	971	1,062	1,046
Salwarpe ...	1,763	20	76	81	—	5	—	81	360	353	151	168	209	185
Un-named Civil Parish, viz., the Hamlet of Chawson (formerly part of Salwarpe Civil Parish)	151	—	8	8	—	—	—	8	49	37	25	16	24	21
Upper Mitton	359	7	267	302	3	5	—	306	1,361	1,418	658	683	703	735
Warndon ...	827	1	32	28	—	5	—	29	154	141	83	73	71	68
Westwood Park	741	71	4	5	—	—	—	5	36	35	16	17	20	18
2. DROITWICH +	27,033	114	1,949	2,026	31	118	7	2,046	9,067	8,971	4,420	4,296	4,647	4,675
Crowle [d]	1,735	3	121	123	—	7	—	128	526	544	249	284	277	260
Crutch	327	—	1	1	—	—	—	1	11	4	7	1	4	3
Dodderhill [e] ...	3,512	24	346	360	2	6	1	364	1,660	1,575	822	763	838	812
Droitwich:—														
St. Andrew	522	2	240	280	16	6	4	283	1,139	1,264	510	513	629	751
St. Nicholas	658	12	406	437	3	24	—	439	1,998	1,987	1,008	978	990	1,009
St. Peter ...	482	6	190	212	1	12	1	212	884	913	403	420	481	493
Elmbridge ...	1,778	5	74	74	—	7	—	74	348	326	179	164	169	162
Hadzor	996	9	26	21	—	6	—	21	138	124	71	60	67	64
Hanbury... ...	7,790	24	206	198	5	16	1	201	877	816	452	422	425	394
Himbleton ...	2,373	10	94	89	—	13	—	89	390	392	190	189	200	203
Huddington ...	981	4	19	19	—	2	—	20	81	74	41	39	40	35
Lands rated to the Civil Parishes of Droitwich St. Andrew and St. Peter, Wrangling Division	43	—	—	—	—	—	—	—	—	—	—	—	—	—
Oddingley ...	894	7	36	31	—	3	—	31	152	130	69	61	83	69
Stock and Bradley	1,151	1	61	58	1	4	—	58	258	240	119	116	139	124
Tibberton ...	1,271	3	71	68	2	7	—	70	312	312	150	163	162	149
Upton Warren	2,520	4	58	55	1	5	—	55	293	270	150	123	143	147
384. BROMSGROVE	50,897	382	6,993	7,761	203	246	32	7,879	33,311	35,630	16,098	17,078	17,213	18,552
1. BROMSGROVE	17,001	55	3,279	3,644	97	91	18	3,677	15,857	16,920	7,876	8,292	7,981	8,628
Bromsgrove [f]	1,068	4	1,647	1,781	58	37	3	1,795	7,934	8,418	3,893	4,151	4,041	4,267
Grafton Manor	1,510	5	9	10	—	1	—	10	56	70	25	33	31	37
North Bromsgrove [g]	10,588	17	1,062	1,252	25	38	11	1,263	5,072	5,688	2,536	2,728	2,536	2,960
Stoke Prior * [h]...	3,835	29	561	601	14	15	4	609	2,795	2,744	1,422	1,380	1,373	1,364
2. BELBROUGHTON	15,848	63	1,168	1,244	22	48	3	1,273	5,333	5,623	2,539	2,682	2,794	2,941
Belbroughton [i]	4,749	21	404	411	4	23	—	423	1,902	1,851	975	922	927	929
Clent [j]	2,424	7	228	240	9	6	—	245	997	978	455	447	542	531
Frankley ...	1,934	3	28	49	1	2	—	50	129	284	71	148	58	136
Hagley [k]	2,431	24	293	315	5	5	3	317	1,311	1,399	601	639	710	760
Hunnington ...	994	4	28	39	—	1	—	41	144	180	64	94	80	86
Pedmore... ...	1,510	2	94	93	2	8	—	93	476	489	191	205	285	284
Romsley ...	1,806	2	93	97	1	3	—	104	374	442	182	227	192	215

* The part of Stoke Prior in Bromsgrove Urban District (containing 2 acres of land without houses or population) became a separate Civil Parish under the provisions of the Local Government Act, 1894, and has, since the date of the Census, been formally named Stoke in Bromsgrove.

[a] Including Crossway Green, Norchard, Titton, Torton, Waresley, and Wilden.
[b] Including Bevere, Cornmeadow Green, Fernhill Heath, and Northwick.
[c] Including Chatley Green, Comhampton, Hadley, Sytchampton, and Uphampton.
[d] Including Crowle Green.
[e] Including Rashwood, and Wychbold.
[f] Including Sidemoor.
[g] Including Bournheath, Burcot, Catshill, Great and Little Dodford, Lickey End, Linthurst, and Worms Ash.
[h] Including Aston Fields, and Finstall.
[i] Including Bill End, and Fairfield.
[j] Including Holy Cross.
[k] Including Blakedown.

COUNTY OF **WORCESTER**—*continued.*

TABLE 12.—REGISTRATION COUNTY, DISTRICTS, and SUB-DISTRICTS, with their constituent CIVIL PARISHES.—AREA; HOUSES and POPULATION 1891 and 1901, and SEPARATE OCCUPIERS 1901 —*continued.*

REGISTRATION DISTRICTS and SUB-DISTRICTS and Civil Parishes.	AREA in Statute Acres.		HOUSES.					Families or Separate Occupiers.	POPULATION.					
	Land and Inland Water.	Inland Water only.	Inhabited.	Inhabited.	Uninhabited. In Occupation.	Uninhabited. Not in Occupation.	Building.		PERSONS.		Males.		Females.	
			1891.	1901.				1901.	1891.	1901.	1891.	1901.	1891.	1901.
384. **BROMSGROVE**—*cont.*														
3. TARDEBIGG ...	17,548	264	2,546	2,873	84	107	11	2,929	12,121	13,087	5,683	6,104	6,438	6,983
Alvechurch [a] ...	6,800	162	389	421	6	14	6	429	1,774	1,731	880	833	894	898
Bentley Pauncefoot	1,638	4	47	53	1	—	—	54	230	263	116	141	114	122
Cofton Hackett	1,299	31	41	43	—	2	—	43	182	211	89	105	93	106
North Redditch	1,408	7	30	33	—	1	—	34	154	196	76	91	78	105
Redditch ...	657	—	1,767	2,050	75	78	5	2,088	8,487	9,438	3,885	4,323	4,602	5,115
Tutnall and Cobley [b]	3,511	35	110	106	2	4	—	114	521	524	252	273	269	251
Webheath ...	2,185	25	162	167	—	8	—	167	773	724	385	338	388	386
385. **KINGS NORTON** +	23,918	299	24,540	38,002	640	1,911	464	38,880	127,358	187,087	58,665	86,871	68,693	100,216
1. KINGS NORTON +	22,909	196	11,552	19,987	359	1,002	205	20,221	58,881	95,949	27,535	44,876	31,346	51,073
Balsall Heath (*Birmingham, C.B.*)*	454	2	6,280	8,510	170	214	6	8,630	30,581	38,827	14,640	18,405	15,941	20,422
Beoley [c]	4,716	22	142	138	3	9	2	138	643	565	325	278	318	287
Un-named Civil Parish (formerly part of Beoley Civil Parish)	2	—	—	—	—	—	—	—	—	—	—	—	—	—
Kings Norton [d]	11,726	112	3,317	7,319	134	397	108	7,409	17,750	35,790	7,773	16,027	9,977	19,763
Northfield [e] ...	6,011	60	1,813	4,020	52	382	89	4,044	9,907	20,767	4,797	10,166	5,110	10,601
2. EDGBASTON +	2,598	61	4,433	5,068	73	160	18	5,358	24,436	26,486	9,468	10,327	14,968	16,159
Edgbaston (*Birmingham, C.B.*)*														
3. HARBORNE +	3,411	42	8,555	13,037	208	749	241	13,301	44,041	64,652	21,662	31,668	22,379	32,984
Harborne [f] (*Birmingham, C.B.*)*	1,482	12	1,577	2,133	44	85	34	2,162	7,935	10,113	3,588	4,580	4,347	5,533
Smethwick (*Stafford*)	1,929	30	6,978	10,904	164	664	207	11,139	36,106	54,539	18,074	27,088	18,032	27,451

* See Note † to Table 2, page 1.

[a] Including Rowney Green.
[b] Including Tardebigg.
[c] Including Holt End.
[d] Including Bournville, King's Heath, Moor Green, Moseley, Stirchley Street, and Wythall.
[e] Including Bartley Green, and Selly Oak.
[f] Including Hart's Green.

NOTE.—For particulars of Parishes in the Administrative County of Worcester, but included in other Registration Counties, see supplemental Table, 12A, on next page.

COUNTY OF WORCESTER—*continued.*

TABLE 12A.—The following PARISHES, although in the ADMINISTRATIVE COUNTY of WORCESTER, are not included in the REGISTRATION COUNTY, and therefore do not appear in the foregoing Table (see Table 2).

CIVIL PARISH.	Number of Registration District and Sub-District.	AREA in Statute Acres. Land and Inland Water.	AREA in Statute Acres. Inland Water only.	HOUSES. Inhabited. 1891.	HOUSES. Inhabited. 1901.	HOUSES. Uninhabited. In Occupation. 1901.	HOUSES. Uninhabited. Not in Occupation. 1901.	HOUSES. Building. 1901.	Families or Separate Occupiers. 1901.	POPULATION. Persons. 1891.	POPULATION. Persons. 1901.	POPULATION. Males. 1891.	POPULATION. Males. 1901.	POPULATION. Females. 1891.	POPULATION. Females. 1901.
In the REGISTRATION COUNTY of GLOUCESTER.															
Bredon	336 : 1	3,187	24	262	254	1	13	—	259	1,099	1,070	517	532	582	538
Bredon's Norton... ...	336 : 1	1,106	6	55	48	—	2	—	48	222	187	101	97	121	90
Chaceley	336 : 1	1,763	21	58	53	—	6	—	59	255	223	133	108	122	120
Conderton	336 : 1	800	—	41	41	1	2	—	40	175	165	97	85	78	80
Cutsdean	334 : 1	1,560	—	34	30	—	3	—	30	126	116	68	57	58	59
Daylesford	333 : 2	670	4	22	23	—	—	—	23	89	85	41	38	48	47
Evenlode	333 : 2	1,619	—	64	56	—	11	—	56	248	207	123	101	125	106
Overbury	336 : 1	1,271	2	97	85	3	8	—	82	417	334	208	157	209	177
Pendock	336 : 1	1,145	2	49	51	1	2	—	52	221	218	105	107	116	111
Redmarley D'Abitot ...	326 : 2	3,800	12	221	205	2	32	—	208	923	857	447	415	476	442
Staunton	326 : 2	1,505	5	107	88	4	21	—	92	385	325	190	165	195	160
Teddington...	336 : 1	747	—	23	25	—	1	—	27	99	102	49	49	50	53
In the REGISTRATION COUNTY of HEREFORD.															
West Malvern	337 : 1	631	—	297	314	6	32	1	322	1,375	1,406	660	650	715	756
In the REGISTRATION COUNTY of SALOP.															
Bayton	347 : 1	2,257	9	99	106	3	10	—	106	421	431	208	217	213	214
Mamble	347 : 1	2,285	4	52	46	1	1	1	46	228	206	117	112	111	94
Rock	347 : 1	8,772	15	364	365	7	16	5	365	1,603	1,513	821	763	782	750
In the REGISTRATION COUNTY of STAFFORD.															
Dudley (*C.B.*)	374 : 4	3,546	63	9,108	10,023	310	256	58	10,077	45,724	48,733	22,424	23,879	23,300	24,854
Oldbury	373 : 2	1,598	51	3,882	4,312	91	138	37	4,374	20,367	21,467	10,278	10,905	10,089	10,562
Warley	373 : 2	1,927	5	457	767	7	37	22	783	2,330	3,724	1,179	1,894	1,151	1,830
In the REGISTRATION COUNTY of WARWICK.															
Abbots Morton	397 : 1	1,474	—	46	43	3	3	—	44	153	146	75	71	78	75
Alderminster	396 : 2	3,229	9	98	94	1	—	—	94	433	436	209	208	224	228
Blockley	398 : 1	7,896	17	517	478	7	72	—	483	2,127	1,812	1,048	869	1,079	943
Feckenham...	397 : 1	6,851	18	801	835	9	69	2	836	3,890	3,925	1,909	1,916	1,981	2,009
Feckenham Urban ...	397 : 1	127	—	156	157	1	7	—	159	694	658	309	310	385	348
Inkberrow	397 : 1	6,879	4	365	342	15	17	—	343	1,628	1,461	816	706	812	755
Shipston on Stour ...	398 : 2	1,220	6	360	338	22	25	—	342	1,646	1,564	794	761	852	803
Tidmington	398 : 2	774	4	11	10	—	1	—	10	62	36	28	14	34	22
Tredington	398 : 3	5,347	19	227	210	8	44	—	216	919	854	467	420	452	434
Upper Ipsley	397 : 1	237	—	447	713	5	8	13	718	2,130	3,397	953	1,539	1,177	1,858
Yardley	394 : 1	7,590	60	3,515	7,164	88	628	246	7,330	17,141	33,946	7,915	16,005	9,226	17,941

COUNTY OF **WORCESTER**—*continued.*

TABLE 13.—EXISTING DETACHED PARTS of CIVIL PARISHES in the REGISTRATION COUNTY.—AREA; POPULATION 1901.

Number of DISTRICT and SUB-DISTRICT.	Name of PARISH to which DETACHED PART belongs.	Names of PARISHES surrounding the DETACHED PART.	AREA in Statute Acres.	POPULATION 1901.
375 : 2	Upper Swinford	Wollescote, and Pedmore	22·0	—
377 : 1	Stoke Bliss	Kyre Magna, Kyre Parva, and Thornbury	551·1	26
378 : 2	Leigh	Malvern Link, and Guarlford	·5	—
379 : 1	Worcester St. Peter the Great County	Worcester St. Martin County, and Whittington ...	2·0	8
381 : 2	Weston Subedge (*Gloucester*) ...	Pebworth, Mickleton, Aston Subedge, and Church Honeybourne	1102·5	37
384 : 1	North Bromsgrove	Bromsgrove, Stoke Prior, and Upton Warren ...	266·2	38

TABLE 14.—CHANGES in the BOUNDARIES of CIVIL PARISHES in the REGISTRATION COUNTY effected by the LOCAL GOVERNMENT ACTS of 1888 and 1894, and by LOCAL ACTS since 1891.—INHABITED HOUSES and POPULATION, 1901.

No. of Registration District.	NAME OF REGISTRATION DISTRICT.	No. of Sub-District.	Name of Sub-district.	Description of Change.	1901. Inhabited Houses.	1901. Population.	Authority and date of change.
375	Stourbridge ...	1	Halesowen ...	Extending Hawn Civil Parish to include parts of the following Civil Parishes:—			L.G.B. Order, 32,060 (appointed day, 1894).
				Halesowen	1	3	
				Hasbury	24	101	
"	" ...	3	Kingswinford	Creating Quarry Bank Civil Parish out of the part of Kingswinford Civil Parish in Quarry Bank Urban District.	1,359	6,912	L.G.B. Order, 32,117 (appointed day, 1894).
"	" ...	"	" ...	Creating Brierley Hill Civil Parish out of the part of Kingswinford Civil Parish in Brierley Hill Urban District.	2,395	12,042	
376	Kidderminster	3	Kidderminster	Extending Kidderminster Borough Civil Parish to include the part of Kidderminster Foreign Civil Parish in Kidderminster Municipal Borough.	386	2,168	L.G.B. Order, 32,137 (appointed day, 1894).
"	" ...	"	" ...	Creating Wribbenhall Civil Parish out of part of Kidderminster Foreign Civil Parish.	316	1,279	L.G.B. Order, 42,285 (1st April, 1901).
378	Martley ...	2	Leigh	Extending Lulsley Civil Parish to include parts of the following Civil Parishes:—			L.G.B. Order, 32,061 (appointed day, 1894).
				Alfrick	—	—	
				Doddenham	—	—	
"	" ...	"	" ...	Transferring part of Cradley Civil Parish to Leigh Civil Parish and from the Administrative County of Hereford to the Administrative County of Worcester.	2	6	L.G.B. Order, P. 1,380 (30th September, 1897).

COUNTY OF WORCESTER—*continued.*

TABLE 14.—CHANGES in the BOUNDARIES of CIVIL PARISHES in the REGISTRATION COUNTY effected by the LOCAL GOVERNMENT ACTS of 1888 and 1894, and by LOCAL ACTS since 1891.—INHABITED HOUSES and POPULATION, 1901—*continued.*

No. of Registration District.	NAME OF REGISTRATION DISTRICT.	No. of Sub-District.	Name of Sub-district.	Description of Change.	1901. Inhabited Houses.	1901. Population.	Authority and date of change.
379	Worcester ...	1	Worcester ...	Creating St. John Bedwardine City Civil Parish out of the part of St. John Bedwardine Civil Parish[a] in the County Borough of Worcester.	1,142	4,728	L.G.B. Order, 32,069 (appointed day, 1894).
,,	,, ...	,,	,, ...	Creating St. John Bedwardine County Civil Parish out of the Rural part of St. John Bedwardine Civil Parish.[a]	201	964	
,,	,, ...	,,	,, ...	Creating St. Peter the Great City Civil Parish out of the part of St. Peter the Great Civil Parish[b] in the County Borough of Worcester.	2,028	9,075	
,,	,, ...	,,	,, ...	Creating St. Peter the Great County Civil Parish out of the Rural part of St. Peter the Great Civil Parish.[b]	14	65	
,,	,, ...	,,	,, ...	Creating St. Martin City Civil Parish out of the part of St. Martin Civil Parish[c] in the County Borough of Worcester.	1,184	5,493	
,,	,, ...	,,	,, ...	Creating St. Martin County Civil Parish out of the Rural part of St. Martin Civil Parish.[c]	26	140	
,,	,, ...	,,	,, ...	Consolidating all the Civil Parishes in Worcester County Borough as Worcester Civil Parish :—			L.G.B. Order, 36,842 (1st April, 1898).
				All Saints	344	1,630	
				Blockhouse	401	1,849	
				College Precincts	12	72	
				St. Alban	41	158	
				St. Andrew	228	1,027	
				St. Clement	541	2,328	
				St. Helen	224	970	
				St. John Bedwardine City[a]	1,142	4,728	
				St. Martin City[c]	1,184	5,493	
				St. Michael Bedwardine ...	83	406	
				St. Nicholas	324	1,494	
				St. Peter the Great City[b] ...	2,028	9,075	
				St. Swithin	94	473	
				South Claines	3,042	13,337	
				South Hallow	115	522	
				Whistones	672	3,062	
380	Upton on Severn	1	Malvern ...	Creating Guarlford Civil Parish out of the Rural part of Great Malvern Civil Parish.	176	819	L.G.B. Order, 31,982 (appointed day, 1894).
,,	,, ...	,,	,, ...	Creating Malvern Link Civil Parish out of the part of Leigh Civil Parish in Malvern Link Urban District.	1,036	4,814	
,,	,, ...	,,	,, ...	Creating South Malvern Civil Parish out of the part of Hanley Castle Civil Parish in Great Malvern Urban District.	91	402	

[a] The entire former Civil Parish of St. John Bedwardine is now included in the Civil Parishes of St. John Bedwardine County, and Worcester.
[b] The entire former Civil Parish of St. Peter the Great is now included in the Civil Parishes of St. Peter the Great County, and Worcester.
[c] The entire former Civil Parish of St. Martin is now included in the Civil Parishes of St. Martin County, and Worcester.

COUNTY OF **WORCESTER**—*continued.*

TABLE 14.—CHANGES in the BOUNDARIES of CIVIL PARISHES in the REGISTRATION COUNTY effected by the LOCAL GOVERNMENT ACTS of 1888 and 1894, and by LOCAL ACTS since 1891.—INHABITED HOUSES and POPULATION 1901—*continued.*

No. of Registration District.	NAME OF REGISTRATION DISTRICT.	No. of Sub-District.	Name of Sub-district.	Description of Change.	1901. Inhabited Houses.	1901. Population.	Authority and date of change.
380	Upton on Severn	1	Malvern ...	Extending South Malvern (renamed Malvern Wells) Civil Parish to include part of Hanley Castle Civil Parish.	125	693	L.G.B. Order, 34,716 (1st October, 1896).
,,	,, ...	,,	,, ...	Extending Malvern Wells Civil Parish to include a further part of Hanley Castle Civil Parish.	13	74	L.G.B. Order, 37,597 (1st April, 1898).
,,	,, ...	,,	,, ...	Extending Malvern Wells Civil Parish to include part of Welland Civil Parish.	97	390	L.G.B. Order, 38,126 (1st October, 1898).
,,	,, ...	,,	,, ...	Extending Malvern Wells Civil Parish to include part of Little Malvern Civil Parish.	—	—	L.G.B. Order, 40,254 (1st April, 1900).
384	Bromsgrove ...	1	Bromsgrove ...	Extending Bromsgrove Civil Parish to include the part of Grafton Manor Civil Parish in Bromsgrove Town Urban District.	—	—	L.G.B. Order, 31,982 (appointed day, 1894).
,,	,, ...	,,	,, ...	Creating North Bromsgrove Civil Parish out of the part of Bromsgrove Civil Parish in Bromsgrove Country Urban District.	1,252	5,688	
,,	,, ...	3	Tardebigg ...	Creating North Redditch Civil Parish out of the Rural part of Redditch Civil Parish.	33	196	
,,	,, ...	,,	,, ...	Extending Redditch Civil Parish to include the part of Webheath Civil Parish in Redditch Urban District.	110	481	
385	Kings Norton	1	Kings Norton	Creating Balsall Heath Civil Parish out of the part of Kings Norton Civil Parish in Birmingham County Borough.	8,510	38,827	L.G. Act, 1894 (appointed day), and County Council Naming Order.
,,	,, ...	3	Harborne ...	Creating Smethwick Civil Parish out of the part of Harborne Civil Parish in Smethwick Municipal Borough.	10,904	54,539	

NOTE.—In addition to the changes set forth in the Table, the following areas became separate Civil Parishes under the Local Government Act, 1894, but have not been named or otherwise dealt with by the County Council :—

(*a*) Part of Salwarpe Civil Parish, known as Chawson hamlet, containing, at the date of the Census, 8 inhabited houses and 37 persons.

(*b*) Part of Beoley Civil Parish in Redditch Urban District, containing neither houses nor population.

The part of Stoke Prior Civil Parish in Bromsgrove Urban District, containing neither houses nor population, also became a separate Civil Parish under the Local Government Act, 1894, and has, since the date of the Census, been named Stoke in Bromsgrove.

COUNTY OF WORCESTER—*continued.*

TABLE 15.—AREA of LAND, WATER, and FORESHORE in the REGISTRATION COUNTY and in every CIVIL PARISH which includes either TIDAL WATER or FORESHORE.

(There being no Tidal Water or Foreshore in the County of Worcester, this Table is not required. The Areas of Land and Inland Water in every Civil Parish are shown in Table 12.)

TABLE 16.—REGISTRATION COUNTY.—PERSONS enumerated in MILITARY and NAVAL BARRACKS, QUARTERS, HOSPITALS, and PRISONS, and on HIS MAJESTY'S SHIPS in HOME WATERS, 1901.

NUMBER of DISTRICT and SUB-DISTRICT.	REGISTRATION DISTRICT and SUB-DISTRICT.	CIVIL PARISH.	BARRACKS, SHIPS, etc.	OFFICERS.	WARRANT OFFICERS, NON-COMMISSIONED OFFICERS, and MEN.	OTHER INMATES. (Families, Servants, etc.)	
						Males.	Females.
382	PERSHORE:—						
2	Pershore	Norton juxta Kempsey	Norton Barracks ...	5	194	35	64

COUNTY OF **WORCESTER**—*continued.*

TABLE 17.—INSTITUTIONS in the REGISTRATION COUNTY.—PERSONS enumerated in WORKHOUSE ESTABLISHMENTS; in HOSPITALS and in LUNATIC ASYLUMS; in PRISONS; and in CERTIFIED REFORMATORY and INDUSTRIAL SCHOOLS, 1901.

NOTE.—For Military and Naval Institutions see Table 16. The letters C.B., M.B., U.D., or R.D., in parenthesis after the name of an institution show that the institution belongs to the County Borough, Municipal Borough, Urban District, or Rural District named.

—	Special Inmates (Patients, Paupers, Lunatics, etc.)			Officials and their Families.		
	Persons.	Males.	Females.	Persons.	Males.	Females.
TOTAL	5,322	2,925	2,397	611	146	465
WORKHOUSES (including Casual Wards, and Workhouse Infirmaries and Schools)	2,706	1,561	1,145	172	52	120
HOSPITALS (General, Special, and Convalescent, and Infirmaries, not Workhouse)	421	234	187	207	11	196
HOMES FOR INEBRIATES	—	—	—	—	—	—
LUNATIC ASYLUMS { Public*	1,954	922	1,032	194	70	124
LUNATIC ASYLUMS { Private	25	10	15	24	6	18
PRISONS	158	140	18	7	3	4
CERTIFIED REFORMATORY AND INDUSTRIAL SCHOOLS	58	58	—	7	4	3

Number of District and Sub-District.	Registration District and Sub-District.	Civil Parish.	Institution.	Special Inmates (Patients, Paupers, Lunatics, etc.)			Officials and their Families.		
				Persons.	Males.	Females.	Persons.	Males.	Females.
375	STOURBRIDGE:—								
2	Stourbridge ...	Amblecote (*Staff.*)	Corbett Hospital	25	14	11	11	—	11
3	Kingswinford	Kingswinford (*Staff.*)	Workhouse	496	283	213	22	6	16
			Ashwood House, Private Lunatic Asylum	25	10	15	24	6	18
		Quarry Bank (*Staff.*)	Infectious Diseases Hospital (Brierley Hill U.D. and Quarry Bank U.D.)	1	—	1	3	1	2
376	KIDDERMINSTER:—								
3	Kidderminster	Kidderminster Borough	Workhouse	379	220	159	20	7	13
			Kidderminster Infirmary ...	42	20	22	21	1	20
		Kidderminster Foreign	Infectious Diseases Hospital (Kidderminster M.B.)	4	2	2	6	—	6
5	Bewdley ...	Bewdley ...	Midland Counties Oddfellows Convalescent Home	2	2	—	3	1	2
377	TENBURY:—								
1	Tenbury ...	Burford (*Salop.*)	St. Mary's Cottage Hospital	7	2	5	3	—	3
		Tenbury ...	Workhouse	59	39	20	7	2	5
378	MARTLEY:—								
1	Martley ...	Martley ...	Workhouse	107	68	39	14	7	7
2	Leigh	Leigh ...	Infectious Hospital (Malvern U.D.)	5	5	—	5	—	5
			Sanatorium (Malvern U.D.)†	—	—	—	—	—	—

* County, Borough, and State Asylums, and Registered Hospitals for the Insane are here classed as Public Asylums.
† This institution was in course of erection at the time of taking the Census.

COUNTY OF **WORCESTER**—*continued.*

TABLE 17.—INSTITUTIONS in the REGISTRATION COUNTY.—PERSONS enumerated in WORKHOUSE ESTABLISHMENTS; in HOSPITALS and in LUNATIC ASYLUMS; in PRISONS; and in CERTIFIED REFORMATORY and INDUSTRIAL SCHOOLS, 1901—*continued.*

Number of District and Sub-District.	Registration District and Sub-District.	Civil Parish.	Institution.	Special Inmates (Patients, Paupers, Lunatics, etc.)			Officials and their Families.		
				Persons.	Males.	Females.	Persons.	Males.	Females.
379	WORCESTER :—								
1	Worcester ...	Worcester · St. Martin County	Infectious Diseases Hospital (City of Worcester)	5	2	3	11	—	11
		Worcester ...	Workhouse	296	179	117	17	5	12
			Workhouse, Cottage Homes	69	32	37	5	1	4
			General Infirmary	99	55	44	52	3	49
			Ophthalmic Hospital ...	3	3	—	2	—	2
			His Majesty's Prison ...	158	140	18	7	3	4
380	UPTON ON SEVERN :—								
1	Malvern ...	Malvern Link	Rural Hospital, Malvern Link	1	—	1	2	—	2
		Powick ...	County Lunatic Asylum ...	1,162	524	638	121	46	75
2	Upton on Severn	Upton on Severn	Workhouse	120	69	51	5	2	3
381	EVESHAM :—								
1	Evesham ...	Bengeworth	Sanatorium (Evesham M.B. and R.D.)	—	—	—	2	—	2
		Evesham, St. Lawrence	Cottage Hospital, Briar Close	3	2	1	4	—	4
		Hampton ..	Workhouse	114	61	53	8	3	5
382	PERSHORE :—								
2	Pershore ...	Pershore, Holy Cross	Workhouse	66	34	32	5	2	3
		Pershore, St. Andrew	Cottage Hospital	5	3	2	4	—	4
			Scarlet Fever Hospital—Temporary (Pershore R.D.)	3	1	2	2	—	2
383	DROITWICH :—								
1	Ombersley ...	North Claines	Small-Pox Hospital (City of Worcester)	—	—	—	—	—	—
2	Droitwich ...	Droitwich, St. Nicholas	Workhouse	67	43	24	7	2	5
		Droitwich, St. Peter	St. John's Hospital... ...	24	15	9	4	—	4
384	BROMSGROVE :—								
1	Bromsgrove ...	Bromsgrove	Workhouse	159	92	67	10	3	7
			Cottage Hospital	12	6	6	6	—	6
			Isolation Hospital (Bromsgrove U.D. and Redditch U.D.)	—	—	—	—	—	—
		North Bromsgrove	Blackwell Sanatorium (Convalescent Home)	64	42	22	10	2	8
		Stoke Prior	Stoke Farm Reformatory School	58	58	—	7	4	3
2	Belbroughton	Clent ...	Foresters' Midland Counties Convalescent Home	11	11	—	5	1	4
3	Tardebigg ...	Redditch ...	Smallwood Hospital ...	14	8	6	7	—	7
385	KINGS NORTON :—								
1	Kings Norton	Kings Norton	Convalescent Hospital for Children, Moseley Hall	62	30	32	25	—	25
			Fever Hospital (Kings Norton and Northfield U.D.)	29	11	18	16	1	15
			City of Birmingham Lunatic Asylum, Rubery Hill	792	398	394	73	24	49
		Northfield ...	Workhouse and Infirmary	582	328	254	32	5	27
			Workhouse, Casual Ward	29	26	3	2	1	1
			Workhouse, Cottage Homes (Shenley Fields)	163	87	76	18	6	12
3	Harborne ...	Smethwick (*Staff.*)	Small-Pox Hospital (Smethwick M.B.)	—	—	—	3	1	2

COUNTY OF **WORCESTER**—*continued.*

TABLE 18.—PERSONS enumerated in the REGISTRATION COUNTY on board SEA-GOING and COASTING MERCHANT VESSELS and on INLAND BARGES and BOATS, 1901.

NOTE.—Persons on board Vessels in Ports, Harbours, and Docks, including in certain cases hulks or other stationary vessels, were enumerated by Officers of His Majesty's Customs; and those on Barges, etc., on Canals or Navigable Rivers, not within the limits of a port, by the local Enumerators.

The persons thus enumerated are distributed among the general population of the Parishes contiguous to the waters in which the vessels were lying, with as much accuracy as the information obtained allows.

Fishermen at sea on the night of the Census, and not returning on 1st April, 1901, and persons on board vessels arriving in port later than that date, are not included.

Registration District and Sub-District.	Civil Parish	British Vessels, Sea-Going and Coasting.		Foreign and Colonial Vessels, Sea-Going and Coasting.		Inland Barges and Boats.		Total Persons on Vessels, Barges, and Boats.
		Vessels.	Persons.	Vessels.	Persons.	Barges and Boats.	Persons.	
REGISTRATION COUNTY		—	—	—	—	40	106	106*
375. STOURBRIDGE.								
2. Stourbridge	Stourbridge	—	—	—	—	1	3	3
3. Kingswinford ...	Brierley Hill	—	—	—	—	10	35	35
376. KIDDERMINSTER.								
3. Kidderminster ...	Kidderminster Borough	—	—	—	—	2	4	4
379. WORCESTER.								
1. Worcester	Worcester	—	—	—	—	15	32	32
384. BROMSGROVE.								
1. Bromsgrove	Stoke Prior	—	—	—	—	5	16	16
3. Tardebigg	Tutnall and Cobley ...	—	—	—	—	7	16	16

* This total includes 28 Females.

COUNTY OF **WORCESTER**—*continued.*

TABLE 19.—TOTAL TENEMENTS, and TENEMENTS of less than FIVE ROOMS, distinguishing those OCCUPIED by VARIOUS NUMBERS of PERSONS, in the ADMINISTRATIVE COUNTY, together with COUNTY BOROUGHS, 1891 * and 1901, and in the AGGREGATES of URBAN and RURAL DISTRICTS respectively, 1901.

—	Rooms in Tenement.	Tenements of less than Five Rooms.	Persons per Tenement. 1.	2.	3.	4.	5.	6.	7.	8.	9.	10.	11.	12 or more.
ADMINISTRATIVE COUNTY, TOGETHER WITH COUNTY BOROUGHS.	1	1891*— 492	280	136	41	18	10	6	—	1	—	—	—	—
		1901— 421	273	95	36	11	2	2	2	—	—	—	—	—
TOTAL TENEMENTS— 1891*— 81,441 1901— 98,229	2	1891*— 6,457	1,164	1,807	1,216	854	635	397	213	110	43	13	4	1
		1901— 5,380	1,142	1,506	1,100	751	433	239	133	52	19	3	2	—
TENEMENTS OF LESS THAN FIVE ROOMS— 1891*— 43,984 1901— 42,257	3	1891*— 13,411	685	2,293	2,519	2,186	1,933	1,510	1,031	700	354	144	42	14
		1901— 12,140	721	2,161	2,410	2,091	1,687	1,293	834	523	278	106	25	11
	4	1891*— 23,624	748	3,613	4,184	3,975	3,450	2,785	2,112	1,374	822	367	139	55
		1901— 24,316	880	3,750	4,620	4,360	3,554	2,830	1,912	1,222	659	328	140	61
AGGREGATE OF URBAN DISTRICTS.	1	1901— 324	197	78	33	10	2	2	2	—	—	—	—	—
TOTAL TENEMENTS— 1901— 62,329	2	1901— 3,785	641	1,051	810	580	337	195	106	48	13	3	1	—
	3	1901— 7,952	363	1,265	1,583	1,415	1,155	909	611	355	197	76	17	6
TENEMENTS OF LESS THAN FIVE ROOMS— 1901— 27,270	4	1901— 15,209	418	2,197	2,885	2,766	2,334	1,829	1,184	809	434	212	97	44
AGGREGATE OF RURAL DISTRICTS.	1	1901— 97	76	17	3	1	—	—	—	—	—	—	—	—
TOTAL TENEMENTS— 1901— 35,900	2	1901— 1,595	501	455	290	171	96	44	27	4	6	—	1	—
	3	1901— 4,188	358	896	827	676	532	384	223	168	81	30	8	5
TENEMENTS OF LESS THAN FIVE ROOMS— 1901— 14,987	4	1901— 9,107	462	1,553	1,735	1,594	1,220	1,001	728	413	225	116	43	17

NOTE.—The Table is to be read as follows:—Of the 98,229 tenements, 42,257 were tenements of less than five rooms, and of these, 421 were tenements of one room, 5,380 of two rooms, etc.; and of the 421 tenements of one room, 273 were occupied by one person each, 95 by two persons each, etc. Tables 20 and 21 are to be read in a similar manner.

* In 1891 the Tenements were abstracted for the Registration County; in order to make the figures for that area comparable with those for the aggregate of the Administrative County together, with County Boroughs in 1901, it has been necessary to make approximate adjustments.

COUNTY OF **WORCESTER**—*continued.*

TABLE 20.—TOTAL TENEMENTS, and TENEMENTS of less than FIVE ROOMS, distinguishing those OCCUPIED by VARIOUS NUMBERS of PERSONS, in COUNTY BOROUGHS, in MUNICIPAL BOROUGHS, and in other URBAN DISTRICTS, 1901.

NOTE.—The letters C.B., M.B., and U.D. respectively denote County Borough, Municipal Borough, and Urban District.

URBAN DISTRICT.	Rooms in Tenement.	Tenements of less than Five Rooms.	PERSONS PER TENEMENT.											
			1.	2.	3.	4.	5.	6.	7.	8.	9.	10.	11.	12 or more.
BEWDLEY (M.B.)	1	19	15	4	—	—	—	—	—	—	—	—	—	—
Total Tenements— 679.	2	70	9	16	15	15	7	4	3	1	—	—	—	—
Tenements of less	3	158	15	36	29	25	25	15	9	3	1	—	—	—
than Five Rooms— 384.	4	137	8	23	23	23	16	21	7	11	4	1	—	—
BROMSGROVE (U.D.) ...	1	4	2	2	—	—	—	—	—	—	—	—	—	—
Total Tenements— 1,795.	2	126	36	51	18	10	5	4	—	2	—	—	—	—
Tenements of less	3	619	36	95	110	99	91	70	54	32	20	7	5	—
than Five Rooms— 1,055.	4	306	12	52	51	49	35	43	26	17	11	6	4	—
DROITWICH (M.B.)... ...	1	4	4	—	—	—	—	—	—	—	—	—	—	—
Total Tenements— 942.	2	65	9	23	15	11	3	3	1	—	—	—	—	—
Tenements of less	3	110	6	21	15	20	17	15	7	4	1	3	—	1
than Five Rooms— 482.	4	303	18	41	59	45	54	30	26	17	4	6	1	2
DUDLEY (C.B.)	1	41	9	16	11	2	—	1	2	—	—	—	—	—
Total Tenements—10,077.	2	1,127	75	262	260	216	146	81	52	24	8	2	1	—
Tenements of less	3	2,129	42	248	409	377	333	268	213	117	86	24	8	4
than Five Rooms— 7,194.	4	3,897	65	437	622	700	579	556	354	274	168	86	38	18
EVESHAM (M.B.)	1	2	2	—	—	—	—	—	—	—	—	—	—	—
Total Tenements— 1,564.	2	71	23	21	7	17	—	2	—	1	—	—	—	—
Tenements of less	3	127	9	21	23	24	23	14	4	5	3	1	—	—
than Five Rooms— 483.	4	283	13	52	55	52	36	31	25	12	4	2	—	1
KIDDERMINSTER (M.B.) ...	1	7	3	3	1	—	—	—	—	—	—	—	—	—
Total Tenements— 5,503.	2	211	53	89	33	24	8	2	2	—	—	—	—	—
Tenements of less	3	453	51	104	93	72	50	40	25	10	7	1	—	—
than Five Rooms— 2,151.	4	1,480	54	330	345	261	225	130	74	34	17	5	4	1
KINGS NORTON AND	1	14	9	3	2	—	—	—	—	—	—	—	—	—
NORTHFIELD (U.D.) ...	2	123	47	42	14	7	9	2	1	1	—	—	—	—
Total Tenements—11,591.	3	528	31	103	117	98	73	53	23	22	5	3	—	—
Tenements of less	4	1,146	28	181	252	244	158	127	73	43	28	7	3	2
LYE AND WOLLESCOTE	1	3	1	1	—	1	—	—	—	—	—	—	—	—
(U.D.)	2	205	12	38	60	33	29	21	8	2	2	—	—	—
Total Tenements— 2,217.	3	421	12	59	76	65	70	57	42	22	10	7	1	—
Tenements of less	4	1,151	24	108	161	197	231	138	120	75	47	33	13	4
MALVERN (U.D.)	1	18	16	2	—	—	—	—	—	—	—	—	—	—
Total Tenements— 3,331.	2	147	58	48	22	9	7	1	2	—	—	—	—	—
Tenements of less	3	130	16	38	30	16	13	10	3	3	—	1	—	—
than Five Rooms— 851.	4	556	33	110	107	106	91	56	27	14	9	2	—	1
NORTH BROMSGROVE (U.D.)	1	1	—	1	—	—	—	—	—	—	—	—	—	—
Total Tenements— 1,263.	2	85	9	26	20	13	7	7	1	2	—	—	—	—
Tenements of less	3	335	17	66	77	51	37	41	25	12	6	3	—	—
than Five Rooms— 698.	4	277	10	45	56	47	36	30	20	18	8	5	1	1
OLDBURY (U.D.)	1	15	11	3	1	—	—	—	—	—	—	—	—	—
Total Tenements— 5,157.	2	436	17	96	130	82	50	36	16	6	2	1	—	—
Tenements of less	3	1,059	15	139	205	222	173	129	80	52	27	15	1	1
than Five Rooms— 3,220.	4	1,710	20	177	291	305	260	258	183	107	60	27	14	8

COUNTY OF **WORCESTER**—*continued.*

TABLE 20.—TOTAL TENEMENTS, and TENEMENTS of less than FIVE ROOMS, distinguishing those OCCUPIED by VARIOUS NUMBERS of PERSONS, in COUNTY BOROUGHS, in MUNICIPAL BOROUGHS, and in other URBAN DISTRICTS, 1901—*continued.*

URBAN DISTRICT.	Rooms in Tenement.	Tenements of less than Five Rooms.	PERSONS PER TENEMENT.											
			1.	2.	3.	4.	5.	6.	7.	8.	9.	10.	11.	12 or more
REDDITCH (U.D.)	1	13	12	1	—	—	—	—	—	—	—	—	—	—
Total Tenements— 2,965.	2	158	30	56	32	21	13	5	—	1	—	—	—	—
Tenements of less	3	458	20	85	97	93	51	47	33	19	8	3	2	—
than Five Rooms— 1,069.	4	440	7	76	108	87	62	46	18	25	4	4	3	—
STOURBRIDGE (U.D.) ...	1	3	2	1	—	—	—	—	—	—	—	—	—	—
Total Tenements— 3,531.	2	170	22	53	42	24	16	7	4	2	—	—	—	—
Tenements of less	3	332	12	47	71	53	58	37	29	16	8	1	—	—
than Five Rooms— 1,809.	4	1,304	31	177	241	249	240	140	97	81	24	13	9	2
STOURPORT (U.D.)... ...	1	—	—	—	—	—	—	—	—	—	—	—	—	—
Total Tenements— 996.	2	56	7	24	12	7	2	1	2	1	—	—	—	—
Tenements of less	3	108	6	16	19	22	15	15	11	3	1	—	—	—
than Five Rooms— 425.	4	261	10	47	54	46	35	32	12	15	6	2	1	1
WORCESTER, CITY OF (C.B.)	1	180	111	41	18	7	2	1	—	—	—	—	—	—
Total Tenements—10,718.	2	735	234	206	130	91	35	19	14	5	1	—	—	—
Tenements of less	3	985	75	187	212	178	126	98	53	35	14	7	—	—
than Five Rooms— 3,858.	4	1,958	85	341	460	355	276	191	122	66	40	13	6	3

TABLE 21.—TOTAL TENEMENTS, and TENEMENTS of less than FIVE ROOMS, distinguishing those OCCUPIED by VARIOUS NUMBERS of PERSONS, in RURAL DISTRICTS, 1901.

RURAL DISTRICT.	Rooms in Tenement.	Tenements of less than Five Rooms.	PERSONS PER TENEMENT.											
			1.	2.	3.	4.	5.	6.	7.	8.	9.	10.	11.	12 or more.
BROMSGROVE	1	—	—	—	—	—	—	—	—	—	—	—	—	—
Total Tenements— 2,733.	2	101	51	24	9	8	3	2	3	1	—	—	—	—
Tenements of less	3	453	42	101	83	83	53	41	19	13	11	5	2	—
than Five Rooms— 1,299.	4	745	50	109	164	119	110	71	55	32	18	11	5	1
DROITWICH	1	7	7	—	—	—	—	—	—	—	—	—	—	—
Total Tenements— 2,977.	2	154	46	41	28	23	13	2	1	—	—	—	—	—
Tenements of less	3	416	44	94	85	62	53	38	25	10	3	—	2	—
than Five Rooms— 1,440.	4	863	44	154	161	147	121	106	62	32	21	9	3	3
EVESHAM	1	3	2	1	—	—	—	—	—	—	—	—	—	—
Total Tenements— 1,770.	2	99	29	24	23	14	6	1	1	—	1	—	—	—
Tenements of less	3	398	34	82	94	62	45	38	22	17	3	1	—	—
than Five Rooms— 874.	4	374	21	65	76	56	47	44	31	18	10	4	2	—
FECKENHAM...	1	1	—	—	1	—	—	—	—	—	—	—	—	—
Total Tenements— 1,223.	2	43	15	9	10	5	2	—	—	—	1	—	1	—
Tenements of less	3	112	13	18	28	14	17	9	7	3	1	2	—	—
than Five Rooms— 535.	4	379	23	69	62	84	34	36	34	21	7	6	3	—

COUNTY OF **WORCESTER**—*continued.*

TABLE 21.—TOTAL TENEMENTS, and TENEMENTS of less than FIVE ROOMS, distinguishing those OCCUPIED by VARIOUS NUMBERS of PERSONS, in RURAL DISTRICTS, 1901—*continued.*

RURAL DISTRICT.	Rooms in Tenement.	Tenements of less than Five Rooms.	PERSONS PER TENEMENT. 1.	2.	3.	4.	5.	6.	7.	8.	9.	10.	11.	12 or more.
HALESOWEN...	1	4	—	3	1	—	—	—	—	—	—	—	—	—
Total Tenements— 4,744.	2	192	17	45	44	37	28	12	8	1	—	—	—	—
Tenements of less	3	893	13	109	145	153	157	115	82	68	34	9	4	4
than Five Rooms— 3,099.	4	2,010	21	221	332	372	313	279	200	126	72	46	19	9
KIDDERMINSTER	1	4	2	1	1	—	—	—	—	—	—	—	—	—
Total Tenements— 2,340.	2	125	40	37	21	14	7	3	3	—	—	—	—	—
Tenements of less	3	315	25	67	73	54	34	29	11	10	9	3	—	—
than Five Rooms— 1,032.	4	588	24	117	107	105	96	58	34	23	13	7	4	—
MARTLEY	1	6	3	3	—	—	—	—	—	—	—	—	—	—
Total Tenements— 2,913.	2	161	55	49	30	14	5	5	2	1	—	—	—	—
Tenements of less	3	276	32	65	49	42	39	20	13	8	7	1	—	—
than Five Rooms— 1,430.	4	987	54	202	182	165	111	108	84	45	25	7	2	2
PERSHORE	1	10	8	1	—	1	—	—	—	—	—	—	—	—
Total Tenements— 3,057.	2	205	61	61	39	19	14	4	4	1	2	—	—	—
Tenements of less	3	399	49	99	74	71	34	40	10	12	5	4	—	1
than Five Rooms— 1,535.	4	921	78	181	216	144	92	73	76	36	17	8	—	—
ROCK	1	3	2	1	—	—	—	—	—	—	—	—	—	—
Total Tenements— 517.	2	57	20	17	7	7	2	4	—	—	—	—	—	—
Tenements of less	3	76	9	23	19	9	8	4	—	1	2	1	—	—
than Five Rooms— 274.	4	138	3	25	28	35	17	11	10	3	3	2	1	—
SHIPSTON ON STOUR ...	1	1	—	1	—	—	—	—	—	—	—	—	—	—
Total Tenements— 1,145.	2	54	21	16	8	4	2	1	1	—	1	—	—	—
Tenements of less	3	224	31	65	42	28	25	9	11	13	—	—	—	—
than Five Rooms— 484.	4	205	24	50	35	35	23	15	10	10	1	2	—	—
STOW ON THE WOLD (*part of*)*	1	—	—	—	—	—	—	—	—	—	—	—	—	—
Total Tenements— 79.	2	4	1	1	—	1	—	1	—	—	—	—	—	—
Tenements of less	3	17	2	8	3	1	—	1	1	—	1	—	—	—
than Five Rooms— 34.	4	13	1	4	2	5	—	—	1	—	—	—	—	—
TENBURY	1	2	2	—	—	—	—	—	—	—	—	—	—	—
Total Tenements— 1,101.	2	69	28	17	14	3	4	1	2	—	—	—	—	—
Tenements of less	3	70	4	20	16	10	8	8	2	1	—	1	—	—
than Five Rooms— 404.	4	263	19	54	49	52	28	23	15	12	7	2	1	1
TEWKESBURY (*part of*)* ...	1	—	—	—	—	—	—	—	—	—	—	—	—	—
Total Tenements— 567.	2	27	11	9	4	1	—	1	1	—	—	—	—	—
Tenements of less	3	62	7	16	17	9	6	4	—	1	1	1	—	—
than Five Rooms— 277.	4	188	7	35	45	25	31	19	12	8	2	4	—	—

* Stow on the Wold and Tewkesbury Rural Districts are partly in the Administrative County of Gloucester. The figures for each entire District are :—

STOW ON THE WOLD	1	1	1	—	—	—	—	—	—	—	—	—	—	—
Total Tenements— 1,606.	2	94	32	30	19	6	2	4	1	—	—	—	—	—
Tenements of less	3	346	47	100	72	39	35	21	17	7	5	2	1	—
than Five Rooms— 788.	4	347	25	58	72	54	48	37	18	17	12	3	2	1
TEWKESBURY	1	1	1	—	—	—	—	—	—	—	—	—	—	—
Total Tenements— 1,800.	2	114	44	39	13	12	3	2	1	—	—	—	—	—
Tenements of less	3	173	23	50	38	25	17	10	4	4	1	1	—	—
than Five Rooms— 827.	4	539	44	103	112	88	70	53	39	17	7	5	1	—

COUNTY OF **WORCESTER**—*continued.*

TABLE 21.—TOTAL TENEMENTS, and TENEMENTS of less than FIVE ROOMS, distinguishing those OCCUPIED by VARIOUS NUMBERS of PERSONS, in RURAL DISTRICTS, 1901—*continued.*

RURAL DISTRICT.	Rooms in Tenement.	Tenements of less than Five Rooms.	PERSONS PER TENEMENT.											
			1.	2.	3.	4.	5.	6.	7.	8.	9.	10.	11.	12 or more.
UPTON ON SEVERN	1	14	13	1	—	—	—	—	—	—	—	—	—	—
Total Tenements— 3,074.	2	175	62	59	30	14	4	5	1	—	—	—	—	—
Tenements of less	3	286	36	90	51	43	27	14	11	9	4	1	—	—
than Five Rooms— 1,294.	4	819	60	156	153	157	109	88	48	27	14	5	2	—
WINCHCOMB (*part of*)* ...	1	—	—	—	—	—	—	—	—	—	—	—	—	—
Total Tenements— 30.	2	—	—	—	—	—	—	—	—	—	—	—	—	—
Tenements of less	3	13	2	5	—	3	—	1	—	1	—	1	—	—
than Five Rooms— 19.	4	6	1	1	1	—	2	—	1	—	—	—	—	—
YARDLEY	1	40	36	4	—	—	—	—	—	—	—	—	—	—
Total Tenements— 7,330.	2	118	41	40	22	7	5	2	—	—	1	—	—	—
Tenements of less	3	161	11	28	46	31	23	12	9	1	—	—	—	—
than Five Rooms— 842.	4	523	17	79	110	89	79	61	51	19	13	3	1	1
Civil Parishes of Redmarley D'Abitot and Staunton in the Administrative County of Worcester, administered by the Rural District Council of NEWENT (*Gloucester*)	1	2	1	1	—	—	—	—	—	—	—	—	—	—
Total Tenements— 300.	2	11	3	6	1	—	1	—	—	—	—	—	—	—
Tenements of less	3	17	4	6	2	1	3	1	—	—	—	—	—	—
than Five Rooms— 115.	4	85	15	21	12	4	7	9	4	1	2	—	—	—

* Winchcomb Rural District is partly in the Administrative County of Gloucester. The figures for the entire District are:—

	1	—	—	—	—	—	—	—	—	—	—	—	—	—
Total Tenements— 2,113.	2	84	35	23	14	5	5	1	1	—	—	—	—	—
Tenements of less	3	390	55	110	62	56	44	29	20	7	2	5	—	—
than Five Rooms— 980.	4	506	49	102	102	74	65	49	27	15	14	6	2	1

COUNTY OF WORCESTER—*continued.*

TABLE 22.—AGGREGATE NUMBERS of MARRIAGES, BIRTHS, and DEATHS registered in each REGISTRATION DISTRICT during the INTERCENSAL PERIOD 1891—1901; INCREASE or DECREASE of POPULATION compared with DIFFERENCE between BIRTHS and DEATHS.

NOTE.—No correction is made in this Table for Deaths occurring in Public Institutions, which in some cases are sufficiently numerous to detract from the value of the comparison between the increase of Population and the excess of Births over Deaths.

Cols	Registration Districts.*		Population.* 1891.	Population.* 1901.	Registered from 1st April 1891, to 31st March, 1901. Marriages.	Births.	Deaths.	Increase (+) or Decrease (−) of Population.	Excess of Births over Deaths (+) or of Deaths over Births (−)	Gain (+) or Loss (−) by Migration.
			2.	3.	4.	5.	6.	7.	8.	9.
	REGISTRATION COUNTY	Census 1891	422,530	500,713	33,896	132,769	74,889	+ 78,161	+57,880	+20,281
		1st July 1895	422,731	500,874						
		1st Oct. 1897	422,737	500,880						
		9th Nov. 1897	422,673	500,819						
375	Stourbridge		82,824	92,482	7,109	30,742	15,809	+ 9,658	+14,933	− 5,275
376	Kidderminster		41,134	40,769	3,044	10,440	6,821	− 365	+ 3,619	− 3,984
377	Tenbury		7,282	7,005	451	1,884	1,123	− 277	+ 761	− 1,038
378	Martley	Census 1891	15,809	16,627	1,002	4,263	2,438	+ 751	+ 1,825	− 1,074
		1st July 1895	16,010	16,788						
		1st Oct. 1897	16,016	16,794						
		1st Nov. 1900	12,251	11,980						
379	Worcester		43,966	47,793	3,749	13,002	8,914	+ 3,827	+ 4,088	− 261
380	Upton on Severn	Census 1891	23,466	24,502	1,453	5,238	4,364	+ 1,080	+ 874	+ 206
		1st Nov. 1900	27,231	29,316						
381	Evesham		16,069	17,629	1,191	4,896	2,469	+ 1,560	+ 2,427	− 867
382	Pershore		13,005	12,754	920	3,395	2,126	− 251	+ 1,269	− 1,520
383	Droitwich		18,242	18,374	1,043	5,006	2,842	+ 132	+ 2,164	− 2,032
384	Bromsgrove		33,311	35,630	2,373	9,561	5,421	+ 2,319	+ 4,140	− 1,821
385	Kings Norton	Census 1891	127,422	187,148	11,561	44,342	22,562	+59,727	+21,780	+37,947
		9th Nov. 1897	127,358	187,087						

* Changes were made in the boundaries of three Registration Districts during the intercensal period. In the Table the enumerated populations of each of these Districts for 1891 and 1901 are given, first for the District as constituted at the Census of 1891, and then for the District as constituted by each successive change. The dates from which the changed areas were adopted for tabulation of Births and Deaths are shown in the first column. In calculating the Increase or Decrease of Population (Col. 7) approximate allowance has been made for variations caused by changes of boundary. Owing to this method of calculation, the Increase of Population shown in Col. 7 differs fractionally from that derivable from the figures for the Entire County in Table 1 and for the individual Registration Districts in Table 12, which relate to those areas as constituted at the time of the Census of 1901.

TABLE 23.—AGES of PERSONS, MALES and FEMALES, in the ADMINISTRATIVE COUNTY (together with COUNTY BOROUGHS), and in the AGGREGATES of URBAN and RURAL DISTRICTS respectively, 1901.

—		All Ages.	Under 1 Year.	1-	2-	3-	4-	Under 5 Years.	5-	10-	13-	14-	15-	16-	17-	18-	19-	20-	21-	25-	30-	35-	40-	45-	50-	55-	60-	65-	70-	75-	80-	85-	90-	95-	100 and upwards.
ADMINISTRATIVE COUNTY (together with COUNTY BOROUGHS)	P.	453,734	11,152	10,292	10,716	10,514	10,452	53,126	49,999	28,911	9,394	9,475	9,409	9,489	8,990	9,227	8,374	8,730	32,768	37,449	32,646	28,993	24,972	21,444	18,419	14,672	13,209	9,693	7,223	4,354	1,973	645	123	23	4
	M.	216,680	5,572	5,079	5,302	5,248	5,175	26,376	24,916	14,294	4,675	4,749	4,689	4,679	4,432	4,427	3,988	4,043	14,718	17,276	15,284	13,916	11,796	10,311	8,662	6,829	6,093	4,374	3,209	1,872	803	236	28	3	2
	F.	237,054	5,580	5,213	5,414	5,266	5,277	26,750	25,083	14,617	4,719	4,726	4,720	4,810	4,558	4,800	4,386	4,687	18,050	20,173	17,362	15,077	13,176	11,133	9,757	7,843	7,116	5,319	4,014	2,482	1,170	409	95	20	2
AGGREGATE of URBAN DISTRICTS (including COUNTY BOROUGHS)	P.	292,374	7,297	6,575	6,750	6,713	6,562	33,897	31,737	18,521	6,000	6,162	6,188	6,330	6,082	6,233	5,605	5,964	22,468	24,810	21,307	18,676	16,064	13,635	11,636	9,085	7,976	5,777	4,235	2,474	1,074	360	66	8	1
	M.	138,018	3,619	3,234	3,283	3,363	3,251	16,750	15,676	9,115	2,970	3,051	3,007	3,040	2,923	2,924	2,596	2,667	9,933	11,397	9,875	8,885	7,535	6,552	5,448	4,135	3,597	2,539	1,833	1,017	404	129	18	1	1
	F.	154,356	3,678	3,341	3,467	3,350	3,311	17,147	16,061	9,409	3,030	3,111	3,181	3,290	3,159	3,309	3,009	3,297	12,535	13,413	11,432	9,791	8,529	7,083	6,188	4,950	4,379	3,238	2,402	1,457	670	231	48	7	—
AGGREGATE of RURAL DISTRICTS	P.	161,360	3,855	3,717	3,966	3,801	3,890	19,229	18,262	10,387	3,394	3,313	3,221	3,159	2,908	2,994	2,769	2,766	10,300	12,639	11,339	10,317	8,908	7,809	6,783	5,587	5,233	3,916	2,988	1,880	899	285	57	15	3
	M.	78,662	1,953	1,845	2,019	1,885	1,924	9,626	9,240	5,179	1,705	1,698	1,682	1,639	1,509	1,503	1,392	1,376	4,785	5,879	5,409	5,031	4,261	3,759	3,214	2,694	2,496	1,835	1,376	855	399	107	10	2	1
	F.	82,698	1,902	1,872	1,947	1,916	1,966	9,603	9,022	5,208	1,689	1,615	1,539	1,520	1,399	1,491	1,377	1,390	5,515	6,760	5,930	5,286	4,647	4,050	3,569	2,893	2,737	2,081	1,612	1,025	500	178	47	13	2

TABLE 24.—AGES of PERSONS, MALES and FEMALES, in COUNTY BOROUGHS, in MUNICIPAL BOROUGHS, and in other URBAN DISTRICTS, 1901.

NOTE.—The letters C.B., M.B., and U.D., respectively denote County Borough, Municipal Borough, and Urban District.

Urban District.		All Ages.	Under 1 Year.	1-	2-	3-	4-	Under 5 Years.	5-	10-	13-	14-	15-	16-	17-	18-	19-	20-	21-	25-	30-	35-	40-	45-	50-	55-	60-	65-	70-	75-	80-	85-	90-	95-	100 and upwards.
TOTAL URBAN DISTRICTS	P.	292,374	7,297	6,575	6,750	6,713	6,562	33,897	31,737	18,524	6,000	6,162	6,188	6,330	6,082	6,233	5,605	5,964	22,468	24,810	21,307	18,676	16,064	13,635	11,636	9,085	7,976	5,777	4,235	2,474	1,074	360	66	8	1
	M.	138,018	3,619	3,234	3,283	3,363	3,251	16,750	15,676	9,115	2,970	3,051	3,007	3,040	2,923	2,924	2,596	2,667	9,933	11,397	9,875	8,885	7,535	6,552	5,448	4,135	3,597	2,539	1,833	1,017	404	129	18	1	1
	F.	154,356	3,678	3,341	3,467	3,350	3,311	17,147	16,061	9,409	3,030	3,111	3,181	3,290	3,159	3,309	3,009	3,297	12,535	13,413	11,432	9,791	8,529	7,083	6,188	4,950	4,379	3,238	2,402	1,457	670	231	48	7	—
BEWDLEY (M.B.)	P.	2,866	55	57	77	59	64	312	311	190	65	76	55	57	53	56	46	47	198	208	214	151	135	137	157	100	95	72	67	35	23	6	—	—	—
	M.	1,349	28	30	39	27	33	157	147	86	34	35	30	27	21	30	20	22	97	100	97	72	58	55	73	49	43	32	33	14	5	3	—	—	—
	F.	1,526	27	27	38	32	31	155	164	104	31	41	25	30	32	26	26	25	101	108	117	79	77	82	84	51	52	40	34	21	18	3	—	—	—
BROMSGROVE (U.D.)	P.	8,418	210	180	209	210	175	984	1,003	585	208	191	190	196	183	181	138	159	512	575	495	506	487	364	340	255	283	224	165	120	53	16	5	—	—
	M.	4,151	113	98	97	97	88	493	501	283	105	102	113	108	92	91	72	74	242	293	224	243	235	181	166	119	130	101	85	62	28	6	2	—	—
	F.	4,267	97	82	112	113	87	491	502	302	103	89	77	88	91	90	66	85	270	282	271	263	252	183	174	136	153	123	80	58	25	10	3	—	—
DROITWICH (M.B.)	P.	4,201	97	89	95	107	93	481	466	273	79	82	74	80	78	67	61	55	255	273	286	266	252	194	203	197	185	99	88	58	32	12	4	1	—
	M.	1,927	50	51	44	50	41	236	212	137	44	42	38	38	39	30	30	31	105	117	124	108	112	93	93	96	69	48	35	28	13	6	2	1	—
	F.	2,274	47	38	51	57	52	245	254	136	35	40	36	42	39	37	31	24	150	156	162	158	140	101	110	101	116	51	53	30	19	6	2	—	—
DUDLEY (C.B.)	P.	48,733	1,419	1,260	1,236	1,241	1,212	6,368	5,822	3,310	985	1,084	1,104	1,068	1,054	1,059	906	1,011	3,790	4,159	3,187	2,798	2,421	2,192	1,847	1,364	1,246	893	576	322	124	35	8	—	—
	M.	23,879	710	618	598	637	602	3,165	2,802	1,597	492	540	536	544	533	558	477	502	1,828	2,042	1,570	1,427	1,189	1,106	920	607	599	396	262	127	51	8	1	—	—
	F.	24,854	709	642	638	604	610	3,203	3,020	1,713	493	544	568	524	521	501	429	509	1,962	2,117	1,617	1,371	1,232	1,086	927	757	647	497	314	195	73	27	7	—	—
EVESHAM (M.B.)	P.	7,101	190	168	160	175	177	870	799	452	142	158	161	143	161	152	131	157	520	594	547	421	365	325	298	203	166	122	112	63	32	6	1	—	—
	M.	3,440	95	90	78	99	95	457	384	227	72	80	74	72	87	72	65	77	235	286	270	213	163	153	133	107	80	52	45	25	11	—	—	—	—
	F.	3,661	95	78	82	76	82	413	415	225	70	78	87	71	74	80	66	80	285	308	277	208	202	172	165	96	86	70	67	38	21	6	1	—	—
KIDDERMINSTER (M.B.)	P.	24,681	495	433	457	496	490	2,371	2,491	1,434	544	505	544	513	538	537	524	519	1,879	2,083	1,739	1,696	1,509	1,267	1,118	771	639	528	439	234	112	43	3	—	1
	M.	11,168	236	212	214	230	243	1,135	1,285	702	253	238	256	219	224	219	212	204	754	853	775	768	668	605	507	356	328	234	191	108	55	18	—	—	1
	F.	13,513	259	221	243	266	247	1,236	1,206	782	291	267	288	294	314	318	312	315	1,125	1,230	964	928	841	662	611	415	361	294	248	126	57	25	3	—	—
KINGS NORTON AND NORTHFIELD (U.D.)	P.	57,122	1,443	1,390	1,362	1,314	1,272	6,781	5,904	3,147	991	1,030	1,080	1,123	1,088	1,168	1,208	1,279	4,987	5,567	4,841	4,022	3,103	2,593	2,044	1,644	1,286	937	646	415	174	53	8	—	—
	M.	26,471	683	694	683	671	619	3,350	2,941	1,545	459	500	502	471	469	483	516	510	2,051	2,477	2,218	1,942	1,447	1,323	959	765	568	402	286	170	68	17	2	—	—
	F.	30,651	760	696	679	643	653	3,431	2,963	1,602	535	530	578	652	619	685	692	769	2,936	3,090	2,593	2,080	1,656	1,270	1,085	879	718	535	360	245	106	36	6	—	—
LYE AND WOLLESCOTE (U.D.)	P.	10,976	329	270	292	276	290	1,457	1,327	787	246	242	246	251	218	245	220	201	812	894	723	616	594	487	379	299	287	205	148	59	25	8	—	—	—
	M.	5,452	155	133	144	139	142	713	661	389	123	117	129	117	111	132	117	95	406	466	362	315	287	245	187	137	135	97	71	24	10	6	—	—	—
	F.	5,524	174	137	148	137	148	744	666	398	123	125	117	134	107	113	103	106	406	428	361	301	307	242	192	162	152	108	77	35	15	2	—	—	—

TABLE 24.—AGES of PERSONS, MALES and FEMALES, in COUNTY BOROUGHS, in MUNICIPAL BOROUGHS, and in other URBAN DISTRICTS, 1901—*continued.*

Urban District.		All Ages.	Under 1 Year.	1-	2-	3-	4-	Under 5 Years.	5-	10-	13-	14-	15-	16-	17-	18-	19-	20-	21-	25-	30-	35-	40-	45-	50-	55-	60-	65-	70-	75-	80-	85-	90-	95-	100 and upwards.
MALVERN (U.D.)	P.	16,449	278	238	275	277	285	1,353	1,367	966	363	434	440	526	426	374	305	299	1,262	1,355	1,229	1,123	947	799	706	559	532	438	322	188	90	42	5	2	—
	M.	6,798	136	119	129	132	138	654	652	524	197	221	227	276	193	145	102	98	413	487	455	434	351	322	257	205	200	178	117	53	26	10	1	—	—
	F.	9,651	142	119	146	145	147	699	715	442	166	213	213	250	233	229	203	201	849	868	774	689	596	477	446	354	332	260	205	135	64	32	4	2	—
NORTH BROMSGROVE (U.D.)	P.	5,688	142	124	141	140	120	667	662	376	100	112	125	113	109	112	89	105	365	451	388	337	330	279	256	201	166	125	107	70	27	16	—	—	—
	M.	2,728	76	59	62	70	54	321	318	199	50	63	62	55	54	65	40	44	163	199	172	163	155	125	123	96	93	50	55	40	15	8	—	—	—
	F.	2,960	66	65	79	70	66	346	344	177	50	49	63	58	55	47	49	61	202	252	216	174	175	154	133	105	73	75	52	30	12	8	—	—	—
OLDBURY (U.D.)	P.	25,191	782	677	673	680	658	3,470	3,080	1,788	520	558	530	519	506	505	447	521	1,910	2,067	1,768	1,541	1,327	1,050	957	691	586	386	276	133	46	8	—	1	—
	M.	12,799	380	328	332	356	334	1,730	1,499	837	275	298	283	274	297	296	238	279	979	1,110	906	825	684	533	473	339	264	191	117	51	17	4	—	—	—
	F.	12,392	402	349	341	324	324	1,740	1,581	951	245	260	247	245	209	209	209	242	931	957	862	716	643	517	484	352	322	195	159	82	29	4	—	1	—
REDDITCH (U.D.)	P.	13,493	322	276	312	283	283	1,476	1,444	883	280	287	297	310	291	332	275	288	1,115	1,119	985	831	779	634	547	425	348	229	163	100	42	13	—	—	—
	M.	6,172	169	124	140	128	129	690	733	438	133	114	128	149	140	148	129	114	481	495	438	363	384	274	247	203	153	96	68	37	13	4	—	—	—
	F.	7,321	153	152	172	155	154	786	711	445	147	173	169	161	151	184	146	174	634	624	547	468	395	360	300	222	195	133	95	63	29	9	—	—	—
STOURBRIDGE (U.D.)	P.	16,302	376	378	364	389	357	1,864	1,797	1,129	352	312	295	307	326	331	302	313	1,210	1,365	1,138	1,000	933	765	689	538	479	332	279	147	68	26	4	1	—
	M.	8,044	223	184	179	200	187	973	932	595	208	161	161	154	166	160	145	164	588	632	532	492	455	365	326	236	231	146	116	65	26	11	4	—	—
	F.	8,258	153	194	185	189	170	891	865	534	144	151	134	153	160	171	157	149	622	733	606	508	478	400	363	302	248	186	163	82	42	15	—	1	—
STOURPORT (U.D.)	P.	4,529	101	98	104	104	88	495	524	328	88	112	89	114	103	101	93	92	294	332	310	294	241	223	179	144	137	105	75	36	15	3	2	—	—
	M.	2,153	52	54	48	45	35	234	261	175	35	67	46	61	55	48	33	52	125	154	145	127	118	105	98	55	64	42	36	13	3	1	—	—	—
	F.	2,376	49	44	56	59	53	261	263	153	53	45	43	53	48	53	60	40	169	178	165	167	123	118	81	89	73	63	39	23	12	2	2	—	—
WORCESTER, CITY OF (C.B.)	P.	46,624	1,058	937	993	962	998	4,948	4,740	2,826	1,034	979	958	1,010	948	1,013	860	918	3,359	3,768	3,457	3,074	2,641	2,326	1,919	1,691	1,491	1,082	772	494	211	73	26	3	—
	M.	21,496	513	440	496	482	511	2,442	2,348	1,381	490	473	422	475	442	447	400	401	1,466	1,686	1,557	1,393	1,229	1,067	886	765	640	474	316	200	63	27	6	—	—
	F.	25,128	545	497	497	480	487	2,506	2,392	1,445	544	506	536	535	506	566	460	517	1,893	2,082	1,900	1,681	1,412	1,259	1,033	929	851	608	456	294	148	46	20	3	—

TABLE 25.—AGES of PERSONS, MALES and FEMALES, in RURAL DISTRICTS, 1901.

Rural District.	All Ages.	Under 1 Year.	1-	2-	3-	4-	Under 5 Years.	5-	10-	13-	14-	15-	16-	17-	18-	19-	20-	21-	25-	30-	35-	40-	45-	50-	55-	60-	65-	70-	75-	80-	85-	90-	95-	100 and upwards.
TOTAL RURAL DISTRICTS	P. 161,360	3,855	3,717	3,966	3,801	3,890	19,229	18,262	10,387	3,394	3,313	3,221	3,159	2,908	2,994	2,769	2,766	10,300	12,639	11,339	10,317	8,908	7,809	6,783	5,587	5,233	3,916	2,988	1,880	899	285	57	15	3
	M. 78,662	1,953	1,845	2,019	1,885	1,924	9,626	9,240	5,179	1,705	1,698	1,682	1,639	1,509	1,503	1,392	1,376	4,785	5,879	5,409	5,031	4,261	3,759	3,214	2,694	2,496	1,835	1,376	855	399	107	10	2	1
	F. 82,698	1,902	1,872	1,947	1,916	1,966	9,603	9,022	5,208	1,689	1,615	1,539	1,520	1,399	1,491	1,377	1,390	5,515	6,760	5,930	5,286	4,647	4,050	3,569	2,893	2,737	2,081	1,612	1,025	500	178	47	13	2
BROMSGROVE ...	P. 12,086	260	259	290	248	289	1,346	1,271	715	261	269	249	235	237	255	221	219	779	923	854	769	656	611	577	427	395	334	246	135	72	25	5	—	—
	M. 5,876	131	124	141	131	143	670	640	349	134	131	132	130	132	137	119	104	363	428	392	359	318	287	281	201	185	169	107	62	31	14	1	—	—
	F. 6,210	129	135	149	117	146	676	631	366	127	138	117	105	105	118	102	115	416	495	462	410	338	324	296	226	210	165	139	73	41	11	4	—	—
DROITWICH ...	P. 12,895	289	295	317	291	273	1,465	1,503	868	264	269	249	234	211	248	209	197	737	873	813	828	740	653	640	515	460	336	270	190	94	22	7	—	—
	M. 6,278	133	140	145	141	137	696	783	429	144	147	133	129	110	143	109	93	341	381	380	379	366	302	304	271	203	162	136	84	44	9	—	—	—
	F. 6,617	156	155	172	150	136	769	720	439	120	122	116	105	101	105	100	104	396	492	433	449	374	351	336	244	257	174	134	106	50	13	7	—	—
EVESHAM ...	P. 7,584	207	180	184	198	185	954	895	483	150	136	133	138	111	115	120	115	444	568	561	499	380	301	320	317	293	227	143	101	60	17	2	1	—
	M. 3,768	117	88	97	99	89	490	463	221	64	65	72	81	51	62	66	73	231	264	294	234	189	149	151	158	150	98	68	39	30	5	—	—	—
	F. 3,816	90	92	87	99	96	464	432	262	86	71	61	57	60	53	54	42	213	304	267	265	191	152	169	159	143	129	75	62	30	12	2	1	—
FECKENHAM ...	P. 5,532	105	120	123	117	132	597	572	403	125	127	124	119	111	114	85	103	348	399	355	298	285	269	269	230	194	167	107	74	36	19	2	—	—
	M. 2,693	50	56	60	46	60	272	294	202	60	62	61	57	56	52	46	55	167	180	172	145	142	134	130	108	99	78	53	36	24	7	1	—	—
	F. 2,839	55	64	63	71	72	325	278	201	65	65	63	62	55	62	39	48	181	219	183	153	143	135	139	122	95	89	54	38	12	12	1	—	—
HALESOWEN ...	P. 23,586	743	692	722	643	690	3,490	2,961	1,715	530	499	558	533	450	485	421	443	1,724	1,971	1,607	1,337	1,132	997	803	574	515	374	259	134	56	15	1	2	—
	M. 11,927	384	354	352	323	359	1,772	1,516	869	251	256	305	295	231	252	217	211	879	998	833	674	533	515	374	288	267	169	125	68	21	6	1	1	—
	F. 11,659	359	338	370	320	331	1,718	1,445	846	279	243	253	233	219	233	204	232	845	973	774	663	599	482	429	286	248	205	134	66	35	9	—	1	—
KIDDERMINSTER	P. 10,111	220	225	229	218	216	1,108	1,019	585	194	222	205	217	223	191	180	208	701	808	650	632	590	517	454	370	358	232	214	135	61	31	4	2	—
	M. 4,804	110	115	110	101	98	534	506	314	102	121	113	97	111	94	71	92	306	366	299	303	268	256	217	175	162	101	101	55	29	9	1	1	—
	F. 5,307	110	110	119	117	118	574	513	271	92	101	92	120	112	97	109	116	395	442	351	329	322	261	237	195	196	131	113	80	32	22	3	1	—
MARTLEY ...	P. 12,944	277	293	302	314	342	1,528	1,522	839	289	270	259	238	199	204	191	215	671	879	861	830	715	687	535	544	476	380	305	195	67	30	8	3	1
	M. 6,406	145	147	151	150	174	767	756	419	136	158	134	130	112	105	97	122	334	406	406	422	337	347	266	264	250	174	129	94	24	15	1	—	1
	F. 6,538	132	146	151	164	168	761	766	420	153	112	125	108	87	99	97	93	337	473	455	408	378	340	269	280	226	206	176	101	43	15	7	3	—
PERSHORE ...	P. 12,819	267	255	307	294	297	1,420	1,406	792	242	250	243	245	204	246	209	214	763	947	862	773	728	635	602	574	460	383	293	200	86	33	6	3	—
	M. 6,443	135	124	167	149	146	721	710	404	132	137	134	137	123	143	116	108	381	480	409	403	351	301	280	281	212	192	146	90	41	10	1	—	—
	F. 6,376	132	131	140	145	151	699	696	388	110	113	109	108	81	103	93	106	382	467	453	370	377	334	322	293	248	191	147	110	45	23	5	3	—

TABLE 25.—AGES of PERSONS, MALES and FEMALES, in RURAL DISTRICTS, 1901—*continued.*

Rural District.		All Ages.	Under 1 Year.	1-	2-	3-	4-	Under 5 Years.	5-	10-	13-	14-	15-	16-	17-	18-	19-	20-	21-	25-	30-	35-	40-	45-	50-	55-	60-	65-	70-	75-	80-	85-	90-	95-	100 and upwards.
ROCK	P.	2,150	49	35	53	39	41	217	268	159	33	41	39	43	43	30	28	24	128	145	140	119	110	115	109	105	80	72	56	27	11	8	—	—	—
	M.	1,092	24	20	25	21	26	116	141	87	17	20	25	22	24	17	16	12	57	64	71	61	58	53	49	55	42	39	26	11	5	4	—	—	—
	F.	1,058	25	15	28	18	15	101	127	72	16	21	14	21	19	13	12	12	71	81	69	58	52	62	60	50	38	33	30	16	6	4	—	—	—
SHIPSTON ON STOUR	P.	4,702	96	85	90	89	93	453	535	320	110	101	94	70	83	80	63	53	242	294	310	295	272	236	195	204	223	152	151	83	63	11	7	1	1
	M.	2,272	43	48	49	46	43	229	268	167	56	51	47	35	41	34	32	33	111	137	142	145	117	121	86	98	102	67	74	42	32	4	1	—	—
	F.	2,430	53	37	41	43	50	224	267	153	54	50	47	35	42	46	31	20	131	157	168	150	155	115	109	106	121	85	77	41	31	7	6	1	1
STOW ON THE WOLD[a] (*part of*)	P.	292	6	5	8	7	6	32	32	10	4	8	8	3	5	5	4	6	17	17	21	10	17	34	15	8	15	7	5	3	5	1	—	—	—
	M.	139	2	4	5	3	3	17	18	2	1	3	2	1	4	3	1	4	5	9	9	7	8	17	7	5	7	3	2	1	3	—	—	—	—
	F.	153	4	1	3	4	3	15	14	8	3	5	6	2	1	2	3	2	12	8	12	3	9	17	8	3	8	4	3	2	2	1	—	—	—
TENBURY ...	P.	4,838	99	90	105	113	118	525	551	305	102	102	100	85	69	81	89	87	274	324	349	300	272	260	238	168	205	131	103	70	37	10	1	—	—
	M.	2,448	51	48	59	50	62	270	269	145	56	55	52	45	37	35	47	42	131	152	174	165	151	142	117	84	113	63	48	37	16	2	—	—	—
	F.	2,390	48	42	46	63	56	255	282	160	46	47	48	40	32	46	42	45	143	172	175	135	121	118	121	84	92	68	55	33	21	8	1	—	—
TEWKESBURY[b] (*part of*)	P.	2,304	51	45	53	55	56	260	263	162	49	50	44	35	43	35	38	38	105	138	139	144	117	130	109	105	105	67	52	49	17	7	3	—	—
	M.	1,135	21	25	31	32	23	132	133	88	31	25	26	15	24	18	21	18	51	64	64	63	57	62	50	47	54	34	27	23	5	2	1	—	—
	F.	1,169	30	20	22	23	33	128	130	74	18	25	18	20	19	17	17	20	54	74	75	81	60	68	59	58	51	33	25	26	12	5	2	—	—
UPTON ON SEVERN	P.	14,273	254	276	288	306	320	1,444	1,503	864	293	266	239	253	225	223	215	235	740	991	964	966	900	796	671	576	608	481	400	253	126	30	9	2	—
	M.	6,739	123	130	157	156	152	718	739	444	153	131	126	128	127	113	114	116	305	443	444	465	422	337	303	274	274	224	173	105	50	9	2	—	—
	F.	7,534	131	146	131	150	168	726	764	420	140	135	113	125	98	110	101	119	435	548	520	501	478	459	368	302	334	257	227	148	76	21	7	2	—
WINCHCOMB[c] (*part of*)	P.	116	4	4	4	3	3	18	16	9	2	2	3	—	3	1	2	—	3	11	6	11	4	2	4	2	6	6	1	3	—	1	—	—	—
	M.	57	2	1	3	1	2	9	8	5	—	1	2	—	3	1	1	—	1	5	2	4	4	1	2	1	1	4	1	1	—	—	—	—	—
	F.	59	2	3	1	2	1	9	8	4	2	1	1	—	—	—	1	—	2	6	4	7	—	1	2	1	5	2	—	2	—	1	—	—	—

[a] The other part of Stow on the Wold Rural District is in the Administrative County of Gloucester. The figures for the entire District are as follows:—

P.	6,765	135	139	155	159	155	743	766	441	149	144	141	131	111	115	105	103	366	445	434	387	392	345	328	279	263	215	159	107	76	14	6	—	—
M.	3,315	64	80	76	70	75	365	380	200	91	77	71	68	67	63	54	54	179	216	189	196	181	159	162	130	137	103	79	47	41	5	1	—	—
F.	3,450	71	59	79	89	80	378	386	241	58	67	70	63	44	52	51	49	187	229	245	191	211	186	166	149	126	112	80	60	35	9	5	—	—

[b] The other part of Tewkesbury Rural District is in the Administrative County of Gloucester. The figures for the entire District are as follows:—

P.	7,290	157	142	179	173	174	825	799	471	137	162	149	127	126	115	123	121	390	483	441	474	413	381	351	326	293	213	173	120	53	18	6	—	—
M.	3,532	66	69	95	88	76	394	389	250	73	79	80	69	71	60	67	60	180	227	192	224	199	193	167	158	145	92	79	52	23	8	1	—	—
F.	3,758	91	73	84	85	98	431	410	221	64	83	69	58	55	55	56	61	210	256	249	250	214	188	184	168	148	121	94	68	30	10	5	—	—

[c] The other part of Winchcomb Rural District is in the Administrative County of Gloucester. The figures for the entire District are as follows:—

P.	8,825	195	192	205	198	221	1,011	994	591	196	185	179	141	139	134	134	132	486	594	588	524	510	434	385	378	364	259	203	161	70	27	6	—	—
M.	4,283	101	95	96	100	109	501	487	286	94	95	101	78	80	67	69	61	218	284	263	250	259	192	191	190	178	125	102	72	26	12	2	—	—
F.	4,542	94	97	109	98	112	510	507	305	102	90	78	63	59	67	65	71	268	310	325	274	251	242	194	188	186	134	101	89	44	15	4	—	—

TABLE 25.—AGES of PERSONS, MALES and FEMALES, in RURAL DISTRICTS, 1901—*continued.*

Rural District.	All Ages.	Under 1 Year.	1-	2-	3-	4-	Under 5 Years.	5-	10-	13-	14-	15-	16-	17-	18-	19-	20-	21-	25-	30-	35-	40-	45-	50-	55-	60-	65-	70-	75-	80-	85-	90-	95-	100 and upwards.
YARDLEY... ...	P. 33,946	906	823	868	843	802	4,212	3,782	2,075	715	675	651	695	673	668	675	592	2,573	3,286	2,775	2,435	1,932	1,506	1,191	819	784	517	348	214	95	24	2	1	1
	M. 16,005	473	405	452	426	395	2,151	1,910	991	352	323	308	329	310	289	307	282	1,099	1,470	1,281	1,170	916	705	572	362	351	237	143	93	38	11	—	—	—
	F. 17,941	433	418	416	417	407	2,091	1,872	1,084	363	352	343	366	363	379	368	310	1,474	1,816	1,494	1,265	1,016	801	619	457	433	280	205	116	57	13	2	1	1
PARISHES of REDMARLEY D'ABITOT and STAUNTON [a]	P. 1,182	22	35	23	23	27	130	163	83	31	26	23	16	18	13	16	17	51	65	72	71	58	60	51	49	56	50	35	14	13	1	—	—	—
	M. 580	9	16	15	10	12	62	86	43	16	12	10	8	13	5	12	11	23	32	37	32	24	30	25	22	24	21	17	9	6	—	—	—	—
	F. 602	13	19	8	13	15	68	77	40	15	14	13	8	5	8	4	6	28	33	35	39	34	30	26	27	32	29	18	5	7	1	—	—	—

[a] Administered by the Rural District Council of Newent in the Administrative County of Gloucester.

TABLE 26.—AGES of PERSONS, MALES and FEMALES, in the REGISTRATION COUNTY, and in REGISTRATION DISTRICTS, 1901.

Registration District.	All Ages.	Under 1 Year.	1-	2-	3-	4-	Under 5 Years.	5-	10-	13-	14-	15-	16-	17-	18-	19-	20-	21-	25-	30-	35-	40-	45-	50-	55-	60-	65-	70-	75-	80-	85-	90-	95-	100 and upwards.
REGISTRATION COUNTY	P. 500,819	11,976	11,119	11,657	11,310	11,071	57,133	53,727	30,906	10,160	10,197	10,303	10,417	9,960	10,318	9,603	9,959	37,803	43,029	37,150	32,297	27,883	23,773	20,220	16,166	14,271	10,295	7,678	4,613	2,109	688	134	25	2
	M. 237,314	5,988	5,480	5,745	5,698	5,446	28,357	26,766	15,380	5,003	5,082	5,120	5,071	4,760	4,872	4,492	4,442	16,835	19,539	17,268	15,294	13,198	11,355	9,487	7,483	6,506	4,546	3,359	1,967	836	254	36	4	2
	F. 263,505	5,988	5,639	5,912	5,612	5,625	28,776	26,961	15,526	5,157	5,115	5,183	5,346	5,200	5,446	5,111	5,517	20,968	23,490	19,882	17,003	14,685	12,418	10,733	8,683	7,765	5,749	4,319	2,646	1,273	434	98	21	—
375. STOURBRIDGE	P. 92,482	2,624	2,355	2,493	2,389	2,319	12,180	11,087	6,461	1,995	1,922	2,021	1,977	1,892	1,964	1,692	1,724	6,839	7,639	6,206	5,311	4,784	4,098	3,484	2,666	2,430	1,748	1,253	700	305	88	12	4	—
	M. 46,269	1,332	1,143	1,230	1,252	1,163	6,120	5,547	3,271	1,042	980	1,077	1,026	951	1,029	886	870	3,432	3,810	3,132	2,669	2,348	2,053	1,700	1,260	1,194	787	584	332	125	36	7	1	—
	F. 46,213	1,292	1,212	1,263	1,137	1,156	6,060	5,540	3,190	953	942	944	951	941	935	806	854	3,407	3,829	3,074	2,642	2,436	2,045	1,784	1,406	1,236	961	669	368	180	52	5	3	—
376. KIDDERMINSTER	P. 40,769	846	774	835	845	826	4,126	4,176	2,491	868	879	869	864	890	859	807	844	2,979	3,312	2,806	2,634	2,396	2,079	1,845	1,335	1,245	909	770	431	210	83	9	2	1
	M. 18,782	410	389	400	391	394	1,984	2,120	1,229	413	437	431	382	400	380	323	354	1,241	1,413	1,262	1,233	1,070	990	861	615	581	399	350	188	92	31	1	1	1
	F. 21,987	436	385	435	454	432	2,142	2,056	1,262	455	442	438	482	490	479	434	490	1,738	1,899	1,544	1,451	1,326	1,089	984	720	664	510	420	243	118	52	8	1	—
377. TENBURY ...	P. 7,005	153	121	157	150	174	755	763	452	150	162	132	130	94	112	126	121	492	485	499	413	404	370	334	259	300	209	158	104	58	12	1	—	—
	M. 3,518	83	65	89	70	90	397	380	216	78	81	72	66	53	47	64	58	188	217	218	218	220	205	164	131	157	101	73	55	26	3	—	—	—
	F. 3,487	70	56	68	80	84	358	383	236	72	81	60	64	41	65	62	63	214	268	251	195	184	165	170	128	143	108	85	49	32	9	1	—	—

TABLE 26.—AGES of PERSONS, MALES and FEMALES, in the REGISTRATION COUNTY, and in REGISTRATION DISTRICTS, 1901—*continued.*

Registration District.		All Ages.	Under 1 Year.	1-	2-	3-	4-	Under 5 Years.	5-	10-	13-	14-	15-	16-	17-	18-	19-	20-	21-	25-	30-	35-	40-	45-	50-	55-	60-	65-	70-	75-	80-	85-	90-	95-	100 and upwards.
378. MARTLEY ...	P.	11,980	252	277	276	293	319	1,417	1,434	790	267	249	238	219	181	187	174	191	608	791	806	768	639	631	497	522	445	360	283	183	63	27	6	3	1
	M.	5,977	134	137	133	140	164	703	716	400	126	146	124	118	105	99	87	112	312	370	387	393	300	326	249	252	235	164	119	90	23	15	—	—	1
	F.	6,003	118	140	143	153	155	709	718	390	141	103	114	101	76	88	87	79	296	421	419	375	339	305	248	270	210	196	164	93	40	12	6	3	—
379. WORCESTER	P.	47,793	1,088	956	1,023	986	1,029	5,082	4,847	2,891	1,058	1,094	984	1,032	973	1,033	882	947	3,436	3,871	3,527	3,154	2,730	2,396	1,966	1,721	1,525	1,106	796	509	216	76	28	3	—
	M.	22,018	524	453	516	493	525	2,511	2,399	1,407	501	487	434	489	452	454	410	414	1,493	1,726	1,583	1,431	1,270	1,096	909	779	657	485	326	207	64	27	7	—	—
	F.	25,775	564	503	507	493	504	2,571	2,448	1,484	557	517	550	543	521	579	472	533	1,943	2,145	1,914	1,723	1,460	1,300	1,057	942	868	621	470	302	152	49	21	3	—
380. UPTON ON SEVERN	P.	29,316	502	488	535	546	569	2,610	2,711	1,717	621	672	650	753	633	570	501	519	1,919	2,262	2,086	1,978	1,759	1,523	1,306	1,093	1,101	881	700	428	209	66	14	4	—
	M.	12,887	239	241	273	271	270	1,294	1,303	900	328	334	336	391	312	246	209	205	686	903	854	848	744	629	536	463	455	382	281	153	75	17	3	—	—
	F.	16,429	263	247	262	275	299	1,346	1,408	817	293	338	314	362	321	324	292	314	1,233	1,359	1,232	1,130	1,015	894	770	630	646	499	419	275	134	49	11	4	—
381. EVESHAM ...	P.	17,629	473	420	419	446	443	2,201	2,023	1,104	353	348	342	332	318	319	288	313	1,112	1,374	1,315	1,099	908	757	750	648	595	434	331	210	116	35	3	1	—
	M.	8,676	252	210	220	239	223	1,144	1,098	528	166	166	174	182	166	153	152	168	524	649	676	548	437	362	358	328	289	195	150	87	50	11	—	—	—
	F.	8,953	221	210	199	207	220	1,057	1,015	576	187	182	168	150	152	161	136	145	588	725	639	551	471	395	392	320	306	239	181	123	66	24	3	1	—
382. PERSHORE...	P.	12,754	266	253	306	293	293	1,411	1,402	788	241	248	241	243	202	215	208	213	760	943	855	767	722	630	600	572	459	383	293	200	86	33	6	3	—
	M.	6,410	135	122	166	119	144	716	703	402	131	136	133	135	122	113	116	108	379	479	407	339	348	298	278	281	211	192	146	90	41	10	1	—	—
	F.	6,344	131	131	140	144	149	695	694	336	110	112	108	108	80	102	92	105	381	464	448	368	374	332	322	291	248	191	147	110	45	23	5	3	—
383. DROITWICH	P.	18,374	407	422	411	428	394	2,092	2,123	1,225	365	385	344	350	311	339	305	270	1,074	1,254	1,198	1,171	1,064	903	899	759	677	459	381	254	126	34	11	1	—
	M.	8,828	199	212	199	202	191	1,003	1,065	609	199	212	184	189	158	183	152	137	484	555	553	519	519	421	427	385	287	219	182	111	57	15	2	1	—
	F.	9,546	208	210	212	226	203	1,089	1,058	616	166	173	160	161	153	156	153	133	590	699	645	652	545	482	472	374	390	240	199	143	69	19	9	—	—
384. BROMSGROVE	P.	35,630	823	757	847	800	772	3,999	3,952	2,295	768	781	781	763	742	795	637	696	2,458	2,687	2,380	2,192	2,021	1,732	1,559	1,181	1,094	841	626	393	182	65	10	—	—
	M.	17,078	425	372	394	391	372	1,954	1,977	1,135	381	381	401	390	387	402	317	303	1,122	1,259	1,078	1,004	982	799	744	557	523	383	295	188	83	30	3	—	—
	F.	18,552	398	385	453	409	400	2,045	1,975	1,160	387	400	380	373	355	393	320	333	1,336	1,428	1,302	1,188	1,039	933	815	624	571	458	331	205	99	35	7	—	—
385. KINGS NORTON	P.	187,087	4,542	4,296	4,325	4,134	3,933	21,230	19,209	10,692	3,474	3,547	3,701	3,754	3,724	3,895	3,983	4,121	16,216	18,411	15,472	12,760	10,456	8,654	6,980	5,410	4,400	2,965	2,037	1,201	538	169	34	4	—
	M.	86,871	2,255	2,136	2,125	2,100	1,910	10,526	9,543	5,283	1,638	1,722	1,751	1,703	1,654	1,731	1,776	1,713	6,974	8,158	7,088	6,032	4,960	4,176	3,261	2,432	1,917	1,239	853	466	200	59	12	1	—
	F.	100,216	2,287	2,160	2,200	2,034	2,023	10,704	9,666	5,409	1,836	1,825	1,947	2,051	2,070	2,164	2,207	2,408	9,242	10,253	8,384	6,728	5,496	4,478	3,719	2,978	2,483	1,726	1,234	735	338	110	22	3	—

COUNTY OF **WORCESTER**—*continued.*

TABLE 27.—CONDITION as to MARRIAGE, and AGES of PERSONS, MALES and FEMALES, in the ADMINISTRATIVE COUNTY (together with COUNTY BOROUGHS), and in the AGGREGATES of URBAN and RURAL DISTRICTS respectively, 1901.

—		ALL AGES.	Under 15 Years.	15-	16-	17-	18-	19-	20-	21-	25-	35-	45-	55-	65-	75-	85 and upwards.
ADMINISTRATIVE COUNTY, together with County Boroughs.																	
UNMARRIED	P.	269,890	150,905	9,408	9,488	8,986	9,147	8,137	8,034	23,943	23,591	8,810	4,656	2,711	1,449	540	85
	M.	130,252	75,010	4,689	4,679	4,432	4,417	3,948	3,858	11,284	10,821	3,555	1,827	1,050	500	168	14
	F.	139,638	75,895	4,719	4,809	4,554	4,730	4,189	4,176	12,659	12,770	5,255	2,829	1,661	949	372	71
MARRIED	P.	159,763	—	1	1	4	80	236	693	8,763	45,656	43,030	31,208	19,280	8,782	1,916	113
	M.	79,190	—	—	—	—	10	39	185	3,408	21,447	21,504	16,005	10,265	5,009	1,238	80
	F.	80,573	—	1	1	4	70	197	508	5,355	24,209	21,526	15,203	9,015	3,773	678	33
WIDOWED	P.	24,081	—	—	—	—	—	1	3	62	848	2,125	3,999	5,890	6,685	3,871	597
	M.	7,238	—	—	—	—	—	1	—	26	292	653	1,141	1,607	2,074	1,269	175
	F.	16,843	—	—	—	—	—	—	3	36	556	1,472	2,858	4,283	4,611	2,602	422
AGGREGATE of URBAN DISTRICTS, including County Boroughs																	
UNMARRIED	P.	174,530	96,320	6,187	6,330	6,080	6,182	5,441	5,455	16,255	15,196	5,409	2,886	1,610	843	283	48
	M.	82,841	47,562	3,007	3,040	2,923	2,918	2,567	2,525	7,503	6,755	2,069	1,078	546	262	78	8
	F.	91,689	48,758	3,180	3,290	3,157	3,264	2,874	2,930	8,752	8,441	3,340	1,808	1,064	581	210	40
MARRIED	P.	102,282	—	1	—	2	51	163	507	6,161	30,342	27,848	19,632	11,577	4,974	969	55
	M.	50,617	—	—	—	—	6	28	142	2,409	14,325	13,899	10,150	6,137	2,851	630	40
	F.	51,665	—	1	—	2	45	135	365	3,752	16,017	13,949	9,482	5,440	2,123	339	15
WIDOWED	P.	15,562	—	—	—	—	—	1	2	52	579	1,483	2,753	3,874	4,195	2,291	332
	M.	4,560	—	—	—	—	—	1	—	21	192	452	772	1,049	1,259	713	101
	F.	11,002	—	—	—	—	—	—	2	31	387	1,031	1,981	2,825	2,936	1,578	231
AGGREGATE of RURAL DISTRICTS.																	
UNMARRIED	P.	95,360	54,585	3,221	3,158	2,906	2,965	2,696	2,579	7,688	8,395	3,401	1,770	1,101	606	252	37
	M.	47,411	27,448	1,682	1,639	1,509	1,499	1,381	1,333	3,781	4,066	1,486	749	504	238	90	6
	F.	47,949	27,137	1,539	1,519	1,397	1,466	1,315	1,246	3,907	4,329	1,915	1,021	597	368	162	31
MARRIED	P.	57,481	—	—	1	2	29	73	186	2,602	15,314	15,182	11,576	7,703	3,808	947	58
	M.	28,573	—	—	—	—	4	11	43	999	7,122	7,605	5,855	4,128	2,158	608	40
	F.	28,908	—	—	1	2	25	62	143	1,603	8,192	7,577	5,721	3,575	1,650	339	18
WIDOWED	P.	8,519	—	—	—	—	—	—	1	10	269	642	1,246	2,016	2,490	1,580	265
	M.	2,678	—	—	—	—	—	—	—	5	100	201	369	558	815	556	74
	F.	5,841	—	—	—	—	—	—	1	5	169	441	877	1,458	1,675	1,024	191

COUNTY OF **WORCESTER**—*continued.*

TABLE 28.—CONDITION as to MARRIAGE, and AGES of PERSONS, MALES and FEMALES, in COUNTY BOROUGHS, and in the URBAN DISTRICT of KINGS NORTON and NORTHFIELD, of which the population exceeds 50,000 persons, 1901.

—		All Ages.	Under 15 Years.	15-	16-	17-	18-	19-	20-	21-	25-	35-	45-	55-	65-	75-	85 and upwards.
DUDLEY (C.B.)																	
UNMARRIED ...	P.	28,853	17,569	1,103	1,068	1,054	1,051	854	891	2,405	1,824	567	259	141	53	13	1
	M.	14,478	8,596	536	544	533	556	466	460	1,265	988	303	137	64	25	5	—
	F.	14,375	8,973	567	524	521	495	388	431	1,140	836	264	122	77	28	8	1
MARRIED	P.	17,471	—	1	—	—	8	52	119	1,375	5,418	4,406	3,356	1,853	763	117	3
	M.	8,636	—	—	—	—	2	11	42	558	2,582	2,220	1,737	965	439	78	2
	F.	8,835	—	1	—	—	6	41	77	817	2,836	2,186	1,619	888	324	39	1
WIDOWED ...	P.	2,409	—	—	—	—	—	—	1	10	104	246	424	616	653	316	39
	M.	765	—	—	—	—	—	—	—	5	42	93	152	177	194	95	7
	F.	1,644	—	—	—	—	—	—	1	5	62	153	272	439	459	221	32
KINGS NORTON AND NORTHFIELD (U.D.)																	
UNMARRIED ...	P.	34,652	17,856	1,080	1,123	1,088	1,160	1,184	1,212	3,803	3,625	1,277	661	360	169	48	6
	M.	15,864	8,795	502	471	469	482	514	496	1,601	1,553	488	281	133	63	15	1
	F.	18,788	9,061	578	652	619	678	670	716	2,202	2,072	789	380	227	106	33	5
MARRIED	P.	19,897	—	—	—	—	8	24	67	1,179	6,690	5,600	3,539	1,902	716	166	6
	M.	9,848	—	—	—	—	1	2	14	446	3,145	2,826	1,882	1,018	408	102	4
	F.	10,049	—	—	—	—	7	22	53	733	3,545	2,774	1,657	884	308	64	2
WIDOWED ...	P.	2,573	—	—	—	—	—	—	—	5	93	248	437	668	698	375	49
	M.	759	—	—	—	—	—	—	—	4	27	75	119	182	217	121	14
	F.	1,814	—	—	—	—	—	—	—	1	66	173	318	486	481	254	35
WORCESTER, CITY OF (C.B.)																	
UNMARRIED ...	P.	27,224	14,527	958	1,010	947	1,006	842	838	2,483	2,573	907	521	337	188	73	14
	M.	12,557	7,134	422	475	442	446	397	379	1,138	1,081	318	168	95	42	18	2
	F.	14,667	7,393	536	535	505	560	445	459	1,345	1,492	589	353	242	146	55	12
MARRIED	P.	16,346	—	—	—	1	7	18	80	869	4,523	4,518	3,225	2,049	867	178	11
	M.	8,101	—	—	—	—	1	3	22	325	2,123	2,229	1,657	1,107	507	119	8
	F.	8,245	—	—	—	1	6	15	58	544	2,400	2,289	1,568	942	360	59	3
WIDOWED ...	P.	3,054	—	—	—	—	—	—	—	7	129	290	499	799	799	454	77
	M.	838	—	—	—	—	—	—	—	3	39	75	128	203	241	126	23
	F.	2,216	—	—	—	—	—	—	—	4	90	215	371	596	558	328	54

TABLE 29.—REGISTRATION COUNTY.—AGES of HUSBANDS and WIVES in COMBINATION; of HUSBANDS whose WIVES were ABSENT, of WIVES whose HUSBANDS were ABSENT, and of WIDOWERS and WIDOWS, 1901.

Years of Age.	Ages of Wives. 15-	16-	17-	18-	19-	20-	21-	25-	30-	35-	40-	45-	50-	55-	60-	65-	70-	75-	80-	85-	90-	95-	100 and upwards	Husbands whose Wives were present.	Husbands whose Wives were absent.	Total Husbands.	Total Widowers.
Ages of Husbands: 15 —	—	—	—	—	—	—	—	—	—	—	—	—	—	—	—	—	—	—	—	—	—	—	—	—	—	—	—
16 —	—	—	—	—	—	—	—	—	—	—	—	—	—	—	—	—	—	—	—	—	—	—	—	—	—	—	—
17 —	—	—	—	—	—	—	—	—	—	—	—	—	—	—	—	—	—	—	—	—	—	—	—	—	—	—	—
18 —	—	—	—	4	3	2	4	—	—	—	—	—	—	—	—	—	—	—	—	—	—	—	—	13	—	13	—
19 —	—	—	1	6	7	4	15	1	—	—	—	—	—	—	—	—	—	—	—	—	—	—	—	34	3	37	—
20 —	—	—	—	7	36	48	63	12	—	—	—	—	—	—	—	—	—	—	—	—	—	—	—	166	11	177	—
21 —	—	1	3	34	107	309	2,171	719	75	8	3	1	—	—	—	—	—	—	—	—	—	—	—	3,431	155	3,586	30
25 —	—	—	4	9	22	122	2,414	6,425	1,403	163	32	8	2	—	—	—	—	—	—	—	—	—	—	10,604	340	10,944	120
30 —	—	—	—	3	6	19	480	3,795	6,577	1,455	200	44	10	2	—	—	—	—	—	—	—	—	—	12,591	382	12,973	199
35 —	—	—	—	1	2	5	130	960	3,687	5,802	1,361	190	36	16	1	2	1	—	—	—	—	—	—	12,194	407	12,601	300
40 —	—	—	1	—	—	1	40	256	1,040	3,193	4,831	1,072	224	23	12	2	1	—	—	—	—	—	—	10,696	407	11,103	427
45 —	—	—	—	—	—	2	11	80	294	910	2,644	4,025	1,006	177	52	9	1	—	—	—	—	—	—	9,211	427	9,638	561
50 —	—	—	—	—	1	—	5	32	120	261	810	2,176	3,182	720	178	22	10	1	—	—	—	—	—	7,518	421	7,939	710
55 —	—	—	—	—	—	—	4	14	46	116	298	630	1,666	2,314	593	112	25	5	1	—	—	—	—	5,824	321	6,145	785
60 —	—	—	—	—	—	—	2	4	26	49	137	226	599	1,332	1,748	414	70	22	3	1	1	—	—	4,634	298	4,932	1,033
65 —	—	—	—	—	—	—	—	6	12	35	48	91	193	379	877	1,038	252	39	7	2	—	—	—	2,979	201	3,180	1,050
70 —	—	—	—	—	—	—	1	2	3	6	12	48	79	117	343	508	585	99	17	3	1	—	—	1,824	156	1,980	1,159
75 —	—	—	—	—	—	—	—	2	1	3	3	14	28	52	96	174	262	237	49	8	2	—	—	931	82	1,013	836
80 —	—	—	—	—	—	—	—	—	—	1	2	4	5	11	29	48	55	68	54	3	—	—	—	280	37	317	477
85 —	—	—	—	—	—	—	—	1	1	1	2	1	1	5	4	5	12	14	13	7	2	—	—	69	11	80	160
90 —	—	—	—	—	—	—	—	—	—	—	—	1	—	1	—	—	—	2	—	—	—	—	—	4	2	6	29
95 —	—	—	—	—	—	—	—	—	—	—	—	—	—	—	—	—	1	—	—	—	—	—	—	1	—	1	2
100 and upwards	—	—	—	—	—	—	—	—	—	—	—	—	—	—	—	—	—	—	—	—	—	—	—	—	—	—	2
																								83,004	3,661	86,665	7,880
Wives whose Husbands were present	—	1	9	64	184	512	5,340	12,309	13,285	12,003	10,383	8,531	7,031	5,149	3,933	2,334	1,275	487	144	24	6	—	—	83,004	Wives whose Husbands were present		
Wives whose Husbands were absent	—	—	1	2	15	33	378	719	694	622	608	540	495	345	310	205	101	53	11	5	—	—	—	5,137	Wives whose Husbands were absent		
Total Wives ...	—	1	10	66	199	545	5,718	13,023	13,979	12,625	10,991	9,071	7,526	5,494	4,243	2,539	1,376	540	155	29	6	—	—	88,141	Total Wives		
Total Widows	—	—	—	—	—	1	45	207	420	616	1,069	1,399	1,796	2,118	2,697	2,661	2,482	1,823	976	349	76	19	—	18,754	Total Widows		

NOTE.—The Table read *vertically* shows the number of *Wives* at each age, with the ages of their Husbands: Thus 4 Wives, aged 21 and under 25 years, had Husbands aged 18; 15 had Husbands aged 19; 63 had Husbands aged 20; 2,171 had Husbands aged 21 and under 25 years, and so on.

Read *horizontally* the Table shows the number of *Husbands* at each age, with the ages of their Wives: Thus 34 Husbands, aged 21 and under 25 years, had Wives aged 18; 107 had Wives aged 19; 309 had Wives aged 20; 2,171 had Wives aged 21 and under 25 years, and so on.

At all ages 83,004 Husbands and 83,004 Wives were enumerated as residing together on the night of the Census.

There were also 3,661 Husbands whose Wives were absent (*i.e.*, the Wives were not returned on the same Schedules as their Husbands), making in all 86,665 Husbands enumerated; and 5,137 Wives whose Husbands were absent (*i.e.*, the Husbands were not returned on the same Schedules as their Wives), making in all 88,141 Wives enumerated.

COUNTY OF **WORCESTER**—*continued.*

TABLE 30.—WORKHOUSES in the REGISTRATION COUNTY.—CONDITION as to MARRIAGE and AGES of PAUPER INMATES of WORKHOUSE INSTITUTIONS, 1901.

CONDITION AS TO MARRIAGE.		AGES.												
		All Ages.	Under 5 Years.	5-	10-	15-	20-	25-	35-	45-	55-	65-	75-	85 and upwards.
Unmarried	P.	1,483	131	199	208	57	73	129	134	150	176	153	62	11
	M.	832	69	105	106	24	25	48	70	91	133	115	39	7
	F.	651	62	94	102	33	48	81	64	59	43	38	23	4
Married	P.	308	—	—	—	1	4	29	31	45	65	91	37	5
	M.	192	—	—	—	—	2	8	12	23	50	68	24	5
	F.	116	—	—	—	1	2	21	19	22	15	23	13	—
Widowed	P.	915	—	—	—	—	1	6	15	45	148	332	299	69
	M.	537	—	—	—	—	1	1	8	18	106	208	165	30
	F.	378	—	—	—	—	—	5	7	27	42	124	134	39
Total Pauper Inmates	P.	2,706	131	199	208	58	78	164	180	240	389	576	398	85
	M.	1,561	69	105	106	24	28	57	90	132	289	391	228	42
	F.	1,145	62	94	102	34	50	107	90	108	100	185	170	43

TABLE 31.—PRISONS in the REGISTRATION COUNTY.—CONDITION as to MARRIAGE and AGES of PRISONERS in LOCAL and CONVICT PRISONS, 1901.

CONDITION AS TO MARRIAGE.		AGES.												
		All Ages.	Under 5 Years.	5-	10-	15-	20-	25-	35-	45-	55-	65-	75-	85 and upwards.
Unmarried	P.	83	—	—	1	20	23	27	8	2	1	1	—	—
	M.	79	—	—	1	19	22	26	7	2	1	1	—	—
	F.	4	—	—	—	1	1	1	1	—	—	—	—	—
Married	P.	60	—	—	—	—	7	25	18	5	2	2	1	—
	M.	49	—	—	—	—	7	22	14	4	—	1	1	—
	F.	11	—	—	—	—	—	3	4	1	2	1	—	—
Widowed	P.	15	—	—	—	—	1	—	2	3	6	3	—	—
	M.	12	—	—	—	—	1	—	2	2	6	1	—	—
	F.	3	—	—	—	—	—	—	—	1	—	2	—	—
Total Prisoners	P.	158	—	—	1	20	31	52	28	10	9	6	1	—
	M.	140	—	—	1	19	30	48	23	8	7	3	1	—
	F.	18	—	—	—	1	1	4	5	2	2	3	—	—

COUNTY OF WORCESTER—*continued.*

TABLE 32.—OCCUPATIONS of MALES and FEMALES AGED 10 YEARS AND UPWARDS, in the ADMINISTRATIVE COUNTY (together with COUNTY BOROUGHS), distinguishing for FEMALES the UNMARRIED and the MARRIED or WIDOWED, 1901.

NOTE.—In classifying the people by their occupations the following rules have been observed:—Persons returned as engaged in more than one occupation have been referred to the occupation which in each case appeared to be the most important; or, if there was no difference in this respect, to the occupation first mentioned in the Return. Thus, a manufacturing trade has been selected in preference to a selling trade. A Clergyman who is also a Schoolmaster has been classed under the heading "Schoolmaster." Persons returned as "Pensioners" or as "Retired" from any specified profession or business (except Officers of the Army or Navy, Clergymen, and Medical Men) appear in this Table as simply "Pensioners" or "Retired" (see Order XXIII.), but are classified in Table 34 according to their former occupations. Inmates of Lunatic Asylums or of Workhouses, when returned as Insane and yet described by their former occupations, have—irrespective of age—been classed as "Retired." Other Inmates of Workhouses, unless aged 60 years or upwards, and Patients in Hospitals and Prisoners of all ages, have been classed under their stated occupations on the assumption that their ordinary work has been relinquished for a time only. Inmates of Workhouses aged 60 years and upwards, whose former occupations were returned, have been dealt with as "Retired."

The numbers given under any heading include Apprentices, Assistants, Workmen, and Labourers, as well as Masters, except where special headings are provided for subordinates. Messengers, Errand Boys, Porters, and Watchmen are, however, shown under a separate heading, and Clerks are classified as Civil Service Clerks, Bank Clerks, Railway Clerks, Insurance Clerks, or Commercial Clerks, according to the particular service in which they are engaged.

In some cases women and children, chiefly widows or orphans carrying on the business of their husbands or fathers, are classed under Occupations commonly followed only by adult men.

In the list of Occupations the Male designations only are given for convenience, except where the occupations are exclusively followed by Females.

The figures in italics for Females, at the head of the Table and in the Tabular Note at the end, relate to the Married or Widowed.

Males.	Occupied and Unoccupied.	Females.
216680	... ALL AGES ...	237054
51292	... UNDER 10 YEARS ...	51833
165388	10 YEARS AND UPWARDS	185221

Ages of Males 10 Years and Upwards.							Ages of Females 10 Years and Upwards.					
10-	15-	25-	45-	65 and upwards.	Total.		Total.	10-	15-	25-	45-	65 and upwards.
23718	40976	58272	31895	10527	165388	... TOTAL OCCUPIED AND UNOCCUPIED ...	185221	24062	46011	65788	35849	13511
18179	2580	1261	2105	3740	27865	... Retired or Unoccupied (Order XXIII.) ...	41648 *82515*	20934 .	11341 *5437*	5982 *41369*	2287 *25334*	1104 *10375*
5539	38396	57011	29790	6787	137523	...Engaged in Occupations (Orders I.—XXII.)...	46157 *14901*	3128 .	28495 *738*	12043 *6394*	2203 *6025*	288 *1744*

Occupations at Ages 10 Years and Upwards.	Males.	Females. Unmarried.	Females. Married or Widowed.
I. GENERAL OR LOCAL GOVERNMENT OF THE COUNTRY.	1810	252	116
1. *National Government.*			
Civil Service (Officers and Clerks) ...	321	160	77
Civil Service (Messengers, etc.) ...	680	23	2
2. *Local Government.*			
Police	446	.	.
Municipal, Parish, and other Local or County Officers	363	69	37
II. DEFENCE OF THE COUNTRY.	529	.	.
1. *Army (at Home).*			
Army Officers (Effective and Retired)	91	.	.
Soldiers and Non-Commissioned Officers	423	.	.
2. *Navy and Marines (Ashore and in Port).*			
Officers of the Navy and Marines (Effective and Retired)	11	.	.
Men of the Navy and Marines	4	.	.
III. PROFESSIONAL OCCUPATIONS AND THEIR SUBORDINATE SERVICES.	4052	3558	758
1. *Clerical.*			
Clergymen (Established Church) ...	409	.	.
Roman Catholic Priests	43	.	.
Ministers, Priests, of other religious bodies	128	.	.
Missionaries, Scripture Readers, Itinerant Preachers	48	44	5
Monks, Nuns, Sisters of Charity ...	5	125	.
Church, Chapel, Cemetery—Officers, etc.	92	3	.
2. *Legal.*			
Barristers, Solicitors	311	.	.
Law Clerks	493	3	.
3. *Medical.*			
Physicians, Surgeons, General Practitioners	268	1	1
Dentists (including Assistants) ...	65	.	.
Veterinary Surgeons	51	.	.
Midwives	.	5	74
Sick Nurses, Invalid Attendants ...	4	454	351
Subordinate Medical Service	28	18	10
4. *Teaching.*			
Schoolmasters, Teachers, Professors, Lecturers	864	2589	223
Others concerned in Teaching	47	27	5
5. *Literary and Scientific.*			
Authors, Editors, Journalists, Reporters, Shorthand Writers	100	4	2
Persons engaged in Scientific Pursuits	35	.	.
Others connected with Literature, etc.	14	7	.
6. *Engineers and Surveyors.*			
Civil and Mining Engineers	127	.	.
Land, House, Ship—Surveyors	72	.	.
7. *Art, Music, Drama.*			
Painters, Engravers, Sculptors (artists)	121	25	2
Architects	148	.	.
Photographers	135	31	8
Musicians, Music Masters, Singers ...	207	188	44
Actors	30	20	19
Art, Music, Theatre—Service, etc. ...	46	6	9
8. *Exhibitions, Games, etc.*			
Performers, Showmen; Exhibition, Games—Service	161	8	5
IV. DOMESTIC OFFICES OR SERVICES.	4271	19735	4397
1. *Domestic Indoor Service.*			
Domestic Indoor Servants in Hotels, Lodging, and Eating Houses	154	760	20
Other Domestic Indoor Servants ...	458	17191	1015
2. *Domestic Outdoor Service.*			
Domestic Coachmen, Grooms	1349	.	.
Domestic Gardeners	1691	2	1
Gamekeepers	193	.	.
3. *Other Service.*			
College, Club—Service	30	7	15
Hospital and Institution Service ...	124	291	43
Caretakers; Office, Park, Lodge, Gate, etc., Keepers (not Government)	166	21	148
Cooks (not Domestic)	17	48	39
Charwomen	.	286	1159
Laundry and Washing Service ...	43	1143	1943
Others engaged in Service	46	6	14
V. COMMERCIAL OCCUPATIONS.	6844	845	44
1. *Merchants, Agents, and Accountants.*			
Merchants (commodity undefined) ...	24	.	.
Brokers, Agents, Factors	502	10	13
Salesmen, Buyers (not otherwise described)	14	3	2
Commercial Travellers	1150	1	2
Accountants	129	.	.
Auctioneers, Appraisers, Valuers, House Agents	198	.	2
Officers of Commercial Company, Guild, Society, etc.	25	1	.
2. *Commercial or Business Clerks.*			
Commercial or Business Clerks ...	3679	799	17
3. *Dealers in Money.*			
Bankers; Bank—Officials, Clerks ...	361	.	.
Bill Discounters, Brokers, Finance Agents	12	.	1
4. *Insurance.*			
Life, House, Ship, etc., Insurance—Officials, Clerks, etc.	273	29	.
Insurance Agents	477	2	7

COUNTY OF **WORCESTER**—*continued.*

TABLE 32.—OCCUPATIONS of MALES and FEMALES AGED 10 YEARS AND UPWARDS, in the ADMINISTRATIVE COUNTY (together with COUNTY BOROUGHS), distinguishing for FEMALES the UNMARRIED and the MARRIED or WIDOWED, 1901—*continued.*

OCCUPATIONS AT AGES 10 YEARS AND UPWARDS.	MALES.	FEMALES. Unmarried.	FEMALES. Married or Widowed.
VI. CONVEYANCE OF MEN, GOODS, AND MESSAGES.	**11966**	**193**	**46**
1. On Railways.			
Railway Officials or Clerks	719	2	.
Railway Engine Drivers, Stokers ...	743	.	.
Railway Guards	189	.	.
Signalmen	276	.	.
Pointsmen, Level Crossing Men ...	119	.	3
Platelayers, Gangers, Packers	529	.	.
Railway Labourers (not Railway Contractors' Labourers)	353	.	.
Railway Porters and Servants ...	779	2	3
2. On Roads.			
Livery Stable Keepers; Coach, Cab—Proprietors	145	2	9
Coachmen, Grooms (not Domestic); Cabmen	1322	.	.
Carmen, Carriers, Carters, Waggoners (not Farm)	3147	4	21
Omnibus Service	64	.	.
Tramway Service	302	.	.
Motor Car Drivers	7	.	.
Others on Roads	1	.	.
3. On Seas, Rivers, and Canals.			
Merchant Service; Seamen, Pilots; Boatmen on Seas	22	.	.
Bargemen, Lightermen, Watermen ...	697	1	2
Navigation Service (on shore)	41	.	.
4. In Docks, Harbours, and Lighthouses.			
Dock Labourers, Wharf Labourers ...	162	.	.
Harbour, Dock, Wharf, Lighthouse—Officials and Servants	17	.	.
5. In Storage, Porterage, and Messages.			
Warehousemen	104	10	2
Coalheavers; Coal—Porters, Labourers	184	.	.
Messengers, Porters, Watchmen (not Railway or Government)	1928	62	2
Telegraph, Telephone—Service... ...	116	110	4
VII. AGRICULTURE.	**20177**	**383**	**543**
1. On Farms, Woods, and Gardens.			
Farmers, Graziers	2730	53	230
Farmers', Graziers'—Sons, Daughters, or other Relatives assisting in the work of the Farm (so returned)	1018	147	.
Farm Bailiffs, Foremen	341	.	2
Shepherds	296	.	.
Agricultural Labourers, Farm Servants—distinguished as in charge of Cattle	1301*	20	9
Agricultural Labourers, Farm Servants—distinguished as in charge of Horses	2288*	.	.
Agricultural Labourers, Farm Servants—not otherwise distinguished	7100*	92	152
Woodmen	169	.	.
Gardeners (not Domestic); Nurserymen, Seedsmen, Florists	4789	60	143
Agricultural Machines—Proprietors, Attendants	82	.	2
Others engaged in or connected with Agriculture	63	2	5
VIII. FISHING.	**18**	.	.
1. In Fishing.			
Fishermen	18	.	.
IX. IN AND ABOUT, AND DEALING IN THE PRODUCTS OF, MINES AND QUARRIES.	**4610**	**17**	**45**
1. Mines.			
Coal and Shale Mine—Hewers	2297*	.	.
" " —Other Workers below ground	520*	.	.
" " —Workers above ground	214*	1	1
Coke Burners, Patent Fuel Makers ...	92	3	2
Ironstone Miners	.	.	.
Copper Miners...	1	.	.
Tin Miners	1	.	.
Lead Miners	.	.	.
Miners in other Minerals	7	.	.
Mine—Owners, Agents, Managers ...	66	.	.
Other Mine Service	27	.	.
Coal, Coke—Merchants, Dealers ...	501	10	38
2. Quarries.			
Stone—Quarriers, Cutters, Dressers ...	402	.	.
Slate—Quarriers, Workers	9	.	.
Limeburners	29	.	1
Clay, Sand, Gravel, Chalk—Labourers	421	3	1
Other Workers in Products of Quarries	4	.	.
Dealers in Stone, Slate, etc.	19	.	2

OCCUPATIONS AT AGES 10 YEARS AND UPWARDS.	MALES.	FEMALES. Unmarried.	FEMALES. Married or Widowed.
X. METALS, MACHINES, IMPLEMENTS, AND CONVEYANCES.	**28266**	**3366**	**2042**
1. Iron and Steel Manufacture.†			
Pig-Iron Manufacture (Blast Furnaces)	105	.	.
Puddling Furnaces and Rolling Mills	2279	.	.
Steel Smelting and Founding	143	.	.
2. Manufacture of Other, Mixed, or Unspecified Metals.			
Tinplate Manufacture	63	3	.
Copper Manufacture	50	.	.
Lead Manufacture	.	.	.
Zinc Manufacture	9	.	.
Brass, Bronze—Manufacture	7	.	.
Manufacture of other or unspecified Metals	15	.	.
3. Engineering, and Machine Making.			
Patternmakers	138	.	.
Millwrights	57	.	.
Ironfounders †	1746	16	2
Brassfounders	474	4	2
Blacksmiths, Strikers	2623	1	7
Erectors, Fitters, Turners	1658	.	.
Brass Finishers	155	3	.
Coppersmiths	26	.	.
Metal Machinists	215	8	2
Boiler Makers	558	.	.
Other or undefined Engine and Machine Makers	886	6	2
4. Tools.			
Tool Makers	1250	12	12
File Makers	161	61	1
Saw Makers	13	.	.
Cutlers and Scissors Makers	152	2	1
Needle, Pin--Makers*	1115	708	589
Steel Pen Makers	11	13	2
5. Types, Dies, Medals, Coins.			
Type—Cutters, Founders	3	2	.
Die, Seal, Coin, Medal—Makers ...	71	.	.
6. Arms.			
Gunsmiths, Gun Manufacturers ...	509	6	2
Sword, Bayonet—Makers, Cutlers ...	2	.	.
7. Miscellaneous Metal Trades.			
Nail Manufacture*	1140	400	854
Bolt, Nut, Rivet, Screw, Staple—Makers	459	305	28
Anchor, Chain—Manufacture	1536*	359	328
Stove, Grate, Range, Fire Iron—Makers	651	51	13
Bedstead Makers (Iron or Brass) ...	309	77	14
Iron Workers—Undefined or Indeterminable ‡	800	.	.
Wire—Drawers, Makers, Workers, Weavers	437	52	6
Lock, Key—Makers	6	1	.
Gas Fittings Makers	110	5	1
Lamp, Lantern, Candlestick—Makers	86	9	3
White Metal and Electro-Plate Ware Manufacturers; Pewterers	252	13	2
Tinplate Goods Makers	788	232	19
Copper Workers	127	.	1
Leaden Goods Makers	17	18	.
Zinc Workers	27	.	.
Brass, Bronze—Workers	498	65	9
Other Metal Workers	2501	609	80
8. Ships and Boats.			
Ship—Platers, Rivetters, etc.	1	.	.
Other Workers in Iron	.	.	.
Shipwrights	117	.	.
Other Workers in Wood	.	.	.
Others in Ship and Boat Building ...	38	.	.
9. Vehicles.			
Cycle and Motor Manufacture	1615*	191	33
Railway—Coach, Waggon Makers ...	698	1	.
Coach, Carriage—Makers...	417	6	1
Wheelwrights	485	.	1
Others in Construction of Vehicles ...	75	26	.
10. Dealers.			
Ironmongers; Hardware—Dealers, Merchants	461	23	23
Other Dealers in Metals, Machines, etc.	91	15	4

* See Tabular Note on page 54 for further details.
† See Note ‡.
‡ Under this heading are included many who, if the returns of Occupations had been more explicit, would have been classed under "Iron and Steel Manufacture" (Sub-Order 1), under "Ironfounders" (Sub-Order 3), or under some other specific heading.

COUNTY OF WORCESTER—*continued.*

TABLE 32.—OCCUPATIONS of MALES and FEMALES AGED 10 YEARS AND UPWARDS, in the ADMINISTRATIVE COUNTY (together with COUNTY BOROUGHS), distinguishing for FEMALES the UNMARRIED and the MARRIED or WIDOWED, 1901—*continued.*

Occupations at Ages 10 Years and upwards.	Males.	Females. Unmarried.	Females. Married or Widowed.
XI. PRECIOUS METALS, JEWELS, WATCHES, INSTRUMENTS, AND GAMES.	2001	776	369
1. Precious Metals and Jewellery.			
Goldsmiths, Silversmiths, Jewellers	346	21	1
Lapidaries and other Workers... ...	20	4	.
2. Watches and Scientific Instruments.			
Watchmakers, Clockmakers	218	2	.
Scientific Instrument Makers; Opticians	30	4	.
Electrical Apparatus Makers	380	6	.
Weighing and Measuring Apparatus Makers	46	4	.
Surgical Instrument Makers	27	40	1
3. Musical Instruments.			
Musical Instrument Makers	135	2	.
4. Tackle for Sports and Games.			
Fishing Tackle, Toy, Game Apparatus—Makers	733	678*	356*
5. Dealers.			
Dealers in Precious Metals, Jewellery, and Watches	50	10	3
Dealers in Instruments, Toys, etc. ...	16	5	8
XII. BUILDING AND WORKS OF CONSTRUCTION.	14579	.	4
1. House Building, etc.			
Builders...	548	.	2
Builders' Labourers...	265	.	.
Carpenters, Joiners...	3212	.	.
Bricklayers	2296	.	.
Bricklayers' Labourers	2143	.	.
Masons	386	.	.
Masons' Labourers	64	.	.
Slaters, Tilers...	108	.	.
Plasterers	370	.	.
Plasterers' Labourers	91	.	.
Paperhangers, Whitewashers	51	.	.
Painters, Decorators, Glaziers... ...	1937	.	2
Plumber...	578	.	.
Gasfitters	229	.	.
Locksmiths, Bellhangers...	18	.	.
2. Other Works of Construction, and Roads.			
Railway, Canal, Harbour, etc., Contractors	18	.	.
Navvies, Railway Contractors' Labourers	1327	.	.
Well, Mine—Sinkers, Borers	55	.	.
Road—Contractors, Surveyors, Inspectors	21	.	.
Paviours, Road Labourers	862	.	.
XIII. WOOD, FURNITURE, FITTINGS, AND DECORATIONS.	2476	216	79
1. Furniture, Fittings, and Decorations.			
Cabinet Makers	517	5	4
French Polishers	67	73	11
Upholsterers	127	60	26
House and Shop Fittings Makers ...	102	.	.
Undertakers; Funeral Furniture Makers	31	2	.
Wood Carvers; Carvers and Gilders	128	9	6
Willow, Cane, Rush — Workers; Basket Makers	215	10	5
Dealers in Works of Art	12	2	2
Furniture, etc., Dealers	200	14	15
2. Wood and Bark.			
Sawyers	464	.	.
Lath, Wooden Fence, Hurdle—Makers	7	.	.
Wood Turners	97	5	1
Wooden Box, Packing Case—Makers	65	29	1
Coopers; Hoop—Makers, Benders ...	201	.	2
Cork, Bark—Cutters, Workers... ...	.	2	1
Other Workers in Wood	139	5	2
Timber, Wood, Cork, Bark—Merchants, Dealers	104	.	3

Occupations at Ages 10 Years and upwards.	Males.	Females. Unmarried.	Females. Married or Widowed.
XIV. BRICK, CEMENT, POTTERY, AND GLASS.	3009	746	349
1. Brick, Cement, Pottery, and Glass.			
Brick, Plain Tile, Terra-Cotta—Makers	1653	479	259
Plaster, Cement—Manufacture ...	36	.	1
Earthenware, China, Porcelain—Manufacture	523	181	54
Sheet, Plate—Glass Manufacture ...	55	.	.
Glass Bottle Manufacture	12	2	.
Other Workers in Glass Manufacture	662	39	8
Brick, Cement, Pottery, Glass—Dealers	68	45	27
XV. CHEMICALS, OIL, GREASE, SOAP, RESIN, ETC.	1909	242	51
1. Colouring Matter.			
Dye, Paint, Ink, Blacking—Manufacture	18	16	.
2. Explosives and Matches.			
Gunpowder, Guncotton, Explosive Substance—Manufacture	.	1	.
Cartridge, Fireworks, Explosive Article—Manufacture	54	75	7
Lucifer Match Manufacture	1	.	.
3. Salt, Drugs, and other Chemicals and Compounds.			
Salt Makers	412	21	11
Manufacturing Chemists..	719	7	2
Alkali Manufacture	57	.	.
Chemists, Druggists	358	22	5
4. Oil, Grease, Soap, Resin, etc.			
Oil Millers, Oil Cake Makers	3	.	.
Candle, Grease—Manufacture	8	1	.
Soap—Boilers, Makers	5	4	.
Manure Manufacture	6	.	.
India Rubber, Gutta Percha—Workers	102	48	9
Waterproof Goods Makers	84	15	2
Glue, Size, Varnish, etc.—Makers ...	24	27	13
Oil and Colourmen	41	.	2
Other Dealers in Sub-Orders 1, 2, and 4	17	5	.
XVI. SKINS, LEATHER, HAIR, AND FEATHERS.	1260	250	115
1. Skins and Leather.			
Furriers, Skinners	160	30	2
Tanners	122	.	1
Curriers; Leather Goods Makers ...	456	92	13
2. Saddlery and Harness.			
Saddlers; Harness, Whip—Makers ...	328	13	7
3. Hair and Feathers.			
Brush, Broom—Makers; Hair, Bristle—Workers	122	111	87
Quill, Feather—Dressers	1	3	1
4. Dealers in Skins, Leather, Hair, and Feathers.			
Dealers in Skins, Leather, Hair, and Feathers	71	1	4
XVII. PAPER, PRINTS, BOOKS, AND STATIONERY.	1618	1113	187
1. Paper and Stationery.			
Paper Manufacture...	105	50	14
Paper Stainers	.	.	.
Stationery Manufacture	15	17	3
Envelope Makers	2	42	47
Paper Box, Paper Bag—Makers ...	37	604	48
Other Workers in Paper, etc.	38	52	19
Stationers, Law Stationers	108	120	24
2. Prints and Books.			
Printers...	872	76	4
Lithographers; Copper and Steel Plate Printers	160	5	4
Bookbinders	76	97	1
Publishers, Booksellers	107	37	9
Newspaper Agents, News Room Keepers	98	13	14

* See Tabular Note on page 54 for further details.

COUNTY OF WORCESTER—*continued.*

TABLE 32.—OCCUPATIONS of MALES and FEMALES AGED 10 YEARS AND UPWARDS, in the ADMINISTRATIVE COUNTY (together with COUNTY BOROUGHS), distinguishing for FEMALES the UNMARRIED and the MARRIED or WIDOWED, 1901—*continued.*

OCCUPATIONS AT AGES 10 YEARS AND UPWARDS.	MALES.	FEMALES. Unmarried.	FEMALES. Married or Widowed.
XVIII. TEXTILE FABRICS.	4425	4091	940
1. *Cotton and Flax.*			
Cotton—Card and Blowing Room Processes	3	.	.
Cotton—Spinning Processes	3	31	7
Cotton—Winding, Warping, etc., Processes	1	2	.
Cotton—Weaving Processes	.	.	.
Cotton—Workers in other processes, or undefined	5	5	.
Fustian Manufacture	.	.	.
Flax, Linen, Manufacture	1	7	3
2. *Wool and Worsted.*			
Wool—Sorting Processes...	26	1	1
Wool—Combing Processes	21	15	5
Wool and Worsted—Spinning Processes	186	553	91
Wool and Worsted—Weaving Processes	2	1	.
Wool and Worsted—Workers in other processes, or undefined	50	27	10
3. *Silk.*			
Silk—Spinning Processes...	1	.	.
Silk—Weaving Processes...	1	1	.
Silk—Workers in other processes, or undefined	.	.	.
4. *Hemp and other Fibrous Materials.*			
Hemp, Jute, Cocoa Fibre—Manufacture	1	.	.
Rope, Twine, Cord—Makers	69	23	17
Mat Makers	6	2	.
Canvas, Sailcloth, Sacking, Net, etc.—Manufacture	14	9	13
5. *Mixed or Unspecified Materials.*			
Hosiery Manufacture	3	15	7
Lace Manufacture	2	2	3
Other Weavers of Mixed Cotton, Wool, etc.	2	27	4
Other Workers of Mixed Cotton, Wool, etc.	.	3	1
Carpet, Rug, Felt, Manufacture *	2790	2623	641
Fancy Goods (Textile), Small Ware, etc., Manufacture	3	26	11
Weavers (undefined)	4	3	2
Factory Hands (Textile), undefined ...	5	15	4
6. *Bleaching, Printing, Dyeing, etc.*			
Textile Bleachers	2	.	.
Textile Printers	2	1	5
Textile Dyers	362	7	2
Textile Calenderers, Finishers, etc. ...	7	3	.
7. *Dealers.*			
Drapers, Linen Drapers, Mercers ...	763	680	108
Other Dealers in Textile Fabrics ...	90	9	5
XIX. DRESS.	4441	6765	2576
1. *Dress.*			
Straw Plait Manufacture	.	.	.
Straw Hat, Bonnet, Manufacture ...	1	3	.
Felt Hat Manufacture	.	.	.
Makers of other Hats, Caps, etc. ...	2	3	1
Milliners	.	401	62
Hat, Bonnet, Straw Plait, etc., Dealers	40	21	12
Tailors	1085	887	197
Clothiers, Outfitters (Dealers)	229	57	9
Dressmakers	1	3058	987
Staymakers	2	12	8
Shirtmakers, Seamstresses	14	290	340
Button Makers	114	217	29
Glove Makers	529	1200*	767*
Hosiers, Haberdashers	71	33	25
Boot, Shoe-Makers	1689	329	44
Slipper Makers	2	1	.
Patten, Clog—Makers	5	.	.
Boot, Shoe, Patten, Clog—Dealers ...	185	118	31
Artificial Flower Makers	.	.	.
Wig Makers, Hairdressers	390	11	7
Umbrella, Parasol, Stick—Makers ...	59	100	18
Other Workers in Dress	14	3	3
Other Dealers in Dress	9	21	36

OCCUPATIONS AT AGES 10 YEARS AND UPWARDS.	MALES.	FEMALES. Unmarried.	FEMALES. Married or Widowed.
XX. FOOD, TOBACCO, DRINK, AND LODGING.	10078	3044	1833
1. *Food.*			
Creamery Workers	.	.	.
Milksellers, Dairymen	359	18	32
Provision Curers	18	15	8
Cheesemongers, Buttermen, Provision Dealers	97	14	29
Slaughterers	92	.	.
Butchers, Meat Salesmen	1306	30	53
Fish Curers	.	.	.
Fishmongers, Poulterers, Game Dealers	274	26	49
Millers; Cereal Food Manufacture ...	322	2	5
Corn, Flour, Seed—Merchants, Dealers	246	4	9
Bread, Biscuit, Cake, etc.—Makers ...	1092	8	6
Bakers, Confectioners (Dealers) ...	481	256	157
Sugar Refiners	.	.	.
Jam, Preserve, Sweet—Makers ...	72	153	9
Chocolate, Cocoa—Makers	440	1356*	9*
Grocers; Tea, Coffee, Chocolate—Dealers	1794	256	524
Greengrocers, Fruiterers...	503	81	130
Ginger Beer, Mineral Water—Manufacture	91	7	4
Mustard, Vinegar, Spice, Pickle, etc.—Makers	81	23	17
Other Dealers in Food	54	1	2
2. *Tobacco.*			
Tobacco Manufacture	9	1	1
Tobacconists	90	51	46
3. *Makers of Spirituous Drinks.*			
Maltsters	161	.	.
Brewers	552	1	2
Distillers; Spirit Manufacture... ...	2	.	.
4. *Board, Lodging, and Dealing in Spirituous Drinks.*			
Coffee, Eating House—Keepers ...	82	19	60
Lodging, Boarding House—Keepers ...	61	156	260
Inn, Hotel—Keepers; Publicans, Beersellers, Cider Dealers	1306	48	386
Cellarmen	107	4	3
Barmen	175	381	15
Others in Inn, Hotel, Eating House—Service	117	133	13
Wine and Spirit Merchants, Agents...	94	.	4
XXI. GAS, WATER, AND ELECTRICITY SUPPLY, AND SANITARY SERVICE.	770	.	.
1. *Gas, Water, Electricity.*			
Gas Works Service	474	.	.
Waterworks Service	82	.	.
Electricity Supply	23	.	.
2. *Sanitary Service.*			
Drainage and Sanitary Service ...	126	.	.
Scavengers, Crossing Sweepers ...	65	.	.

* See Tabular Note on page 54 for further details.

COUNTY OF WORCESTER—*continued.*

TABLE 32.—OCCUPATIONS of MALES and FEMALES AGED 10 YEARS AND UPWARDS, in the ADMINISTRATIVE COUNTY (together with COUNTY BOROUGHS), distinguishing for FEMALES the UNMARRIED and the MARRIED or WIDOWED, 1901—*continued.*

Occupations at Ages 10 Years and upwards.	Males.	Females. Unmarried.	Females. Married or Widowed.
XXII. OTHER, GENERAL, AND UNDEFINED WORKERS AND DEALERS.	8414	605	407
1. *About Animals.*			
Cattle, Sheep, Pig—Dealers, Salesmen	73	.	.
Drovers	35	.	.
Dog, Bird, Animal—Keepers, Dealers	7	.	4
Knackers; Catsmeat Dealers	10	.	.
2. *Sundry Specified Industries.*			
Tobacco Pipe, Snuff-Box, etc., Makers	6	3	2
Bone, Horn, Ivory, Tortoise-shell—Workers	25	6	2
Floor Cloth, Oil Cloth—Manufacture	1	.	.
Japanners	36	36	14
Chimney Sweepers	115	.	.
Rag—Gatherers, Dealers	25	2	9
Other Workers in Sundry Industries	35	6	1
Other Dealers in Sundry Industries ...	3	.	1
3. *Makers and Dealers (General or Undefined).*			
General Shopkeepers, Dealers	262	210	194
Pawnbrokers	71	55	14
Costermongers, Hawkers, Street Sellers	388	45	147
Contractors, Manufacturers, Managers, Superintendents (undefined)	104	8	1
4. *Mechanics and Labourers (General or Undefined).*			
General Labourers	5298	14	2
Engine Drivers, Stokers, Firemen (not Railway, Marine, or Agricultural)	1352	.	.
Artizans, Mechanics, Apprentices (undefined)	171	18	.
Factory Labourers (undefined)... ...	313	135	14
Machinists, Machine Workers (undefined)	84	17	2
XXIII. WITHOUT SPECIFIED OCCUPATIONS OR UNOCCUPIED.	27865	41642	82515
Retired from Business (not Army, Navy, Church, Medicine)	3774	540	620
Pensioners	166	.	2
Living on own means	1308	2115	3035
Others aged 10 years and upwards (including Students)	22617	38993	78858

ADDITIONAL DETAILS FOR SPECIAL OCCUPATIONS:—

Ages 10 Years and upwards. 10-	14-	15-	20-	25-	35-	45-	55-	65-	75 and upwards.	Total.	Occupations at Ages 10 Years and upwards.	Working at Home.	Employers.	Working for Employers.	Working on Own Account.	Others or No Statement.
											MALES.					
274	396	1718	1035	1809	1672	1525	1237	788	235	10689	VII. Agricultural Labourers, Farm Servants	.	.	.	.	.
17	51	384	427	775	592	494	208	74	9	3031	IX. 1. Coal and Shale Mine—Workers ...	.	.	3031	.	.
20	24	138	86	180	233	240	120	67	7	1115	X. 4. Needle, Pin—Makers	56	88	1000	27	.
5	12	58	50	170	238	231	223	128	25	1140	X. 7. Nail Manufacture	669	55	983	101	1
14	30	213	196	593	304	228	108	45	5	1536	Anchor, Chain—Manufacture ...	257	53	1428	55	.
27	53	387	355	501	197	71	21	2	1	1615	X. 9. Cycle and Motor Manufacture ...	46	46	1510	58	1
54	96	483	305	609	578	304	161	92	18	2790	XVIII. 5. Carpet, Rug, Felt—Manufacture ...	18	45	2728	14	3
											FEMALES.					
21	38	273	165	117	50	24	15	4	1	708	X. 4. Needle, Pin—Makers	29	.	706	2	.
.	.	*1*	*41*	*115*	*144*	*151*	*88*	*43*	*6*	*589*		*149*	*7*	*576*	*6*	.
16	22	171	94	42	31	17	4	3	.	400	X. 7. Nail Manufacture	174	.	374	26	.
.	.	*3*	*53*	*183*	*256*	*195*	*114*	*49*	*1*	*854*		*613*	.	*790*	*64*	.
46	59	273	175	95	19	8	1	2	.	678	XI. 4. Fishing Tackle, Toy, Game Apparatus—Makers	59	1	672	5	.
.	.	*2*	*48*	*133*	*85*	*57*	*17*	*13*	*1*	*356*		*137*	*5*	*340*	*11*	.
84	123	898	772	558	138	36	10	4	.	2623	XVIII. 5. Carpet, Rug, Felt—Manufacture	5	1	2621	1	.
.	.	*3*	*59*	*179*	*196*	*116*	*66*	*21*	*1*	*641*		*3*	.	*639*	*2*	.
21	69	397	333	247	67	35	22	6	3	1200	XIX. 1. Glove Makers	319	3	1186	9	2
.	.	*4*	*50*	*264*	*207*	*110*	*86*	*39*	*7*	*767*		*527*	*1*	*757*	*8*	*1*
21	80	596	480	160	17	2	.	.	.	1356	XX. 1. Chocolate, Cocoa—Makers ...	.	.	1356	.	.
.	.	.	*1*	*2*	*2*	*2*	*1*	*1*	.	*9*		.	.	*9*	.	.

COUNTY OF **WORCESTER**—*continued.*

TABLE 33.—OCCUPATIONS of MALES and FEMALES AGED 10 and under 14 YEARS in the ADMINISTRATIVE COUNTY (together with COUNTY BOROUGHS), 1901.

(Supplementary to Table 32.)

Ages of Males.					Occupations.	Ages of Females.				
10-	11-	12-	13-14	10 and under 14 Years.		10 and under 14 Years.	10-	11-	12-	13-14
14294			4675	18969	Total Occupied and Unoccupied.	19336	14617			4719
14121			2711	16832	Unoccupied (Order XXIII.)	18252	14559			3693
2	19	152	1964	2137	Engaged in Occupations (Orders I.—XXII.)	1034	1	6	51	1026
					I. General or Local Government of the Country.					
.	.	1	50	51	Civil Service (Messengers, etc.)	.	.	.	.	.
.	.	.	1	1	Municipal, Parish, and other Local or County Officers	.	.	.	.	.
					II. Defence of the Country.					
.	.	.	.	.		.	.	.	.	.
					III. Professional Occupations and their Subordinate Services.					
.	.	.	7	7	Teachers, etc.	29	.	.	.	29
.	.	2	10	12	Others	2	.	.	1	1
					IV. Domestic Offices or Services.					
.	.	4	22	26	1. Domestic Indoor Service	463	1	4	30	428
.	.	1	24	25	2 and 3. Domestic Outdoor and Other Service	8	.	.	.	8
					V. Commercial Occupations.					
.	.	2	42	44	Commercial or Business Clerks	8	.	.	.	8
.	.	.	3	3	Others	.	.	.	.	.
					VI. Conveyance of Men, Goods, and Messages.					
.	.	.	5	5	1. On Railways	.	.	.	.	.
.	1	.	44	45	2. On Roads	.	.	.	.	.
1	1	2	13	17	3. On Seas, Rivers, and Canals	.	.	.	.	.
.	.	.	2	2	4. In Docks, Harbours, etc.	.	.	.	.	.
.	5	51	499	555	5. In Storage, Porterage, and Messages	15	.	.	.	15
					VII. Agriculture.					
1	1	5	14	21	Farmers', Graziers'—Sons, Daughters, or other Relatives	1	.	.	.	1
.	4	24	246	274	Agricultural Labourers, Farm Servants	5	.	.	.	5
.	.	5	44	49	Gardeners (not Domestic); Nurserymen, Seedsmen, Florists	.	.	.	.	.
.	.	.	1	1	Others	.	.	.	.	.
					VIII. Fishing.					
.	.	.	.	.		.	.	.	.	.
.	.	.	30	30	IX. In and About, and Dealing in the Products of, Mines and Quarries.	.	.	.	.	.
					X. Metals, Machines, Implements, and Conveyances.					
.	.	.	50	50	1 and 2. Iron, Steel, etc., Manufacture	.	.	.	.	.
.	.	1	84	85	3. Engineering, and Machine Making	1	.	.	.	1
.	1	5	190	196	4, 5, 6, 7. Tools; Types, Dies, etc.; Arms; Miscellaneous Metal Trades	86	.	1	.	85
.	.	.	.	.	8. Ships and Boats	.	.	.	.	.
.	.	.	33	38	9. Vehicles	8	.	.	.	8
.	.	.	3	3	10. Dealers	1	.	.	.	1
					XI. Precious Metals, Jewels, Watches, Instruments, and Games.					
.	1	4	22	27	Fishing Tackle, Toy, Game Apparatus—Makers	46	.	1	1	44
.	.	.	7	7	Others	4	.	.	.	4
.	.	3	67	70	XII. Building and Works of Construction.	.	.	.	.	.
.	.	.	10	10	XIII. Wood, Furniture, Fittings, and Decorations.	3	.	.	1	2
.	.	.	69	69	XIV. Brick, Cement, Pottery, and Glass.	6	.	.	.	6
.	.	1	18	19	XV. Chemicals, Oil, Grease, Soap, Resin, etc.	3	.	.	.	3
.	.	.	16	16	XVI. Skins, Leather, Hair, and Feathers.	4	.	.	.	4
					XVII. Paper, Prints, Books, and Stationery.					
.	.	.	1	1	Paper Box, Paper Bag—Makers	63	.	.	2	61
.	.	.	12	12	Others	18	.	.	2	16
					XVIII. Textile Fabrics.					
.	.	23	33	56	Wool and Worsted Manufacture	32	.	.	4	28
.	.	8	46	54	Carpet, Rug, Felt—Manufacture	84	.	.	2	82
.	.	1	9	10	Other Textile Manufactures	12	.	.	3	9
.	.	.	1	1	Dealers (Drapers and others)	5	.	.	1	4
					XIX. Dress.					
.	1	3	3	7	Tailors	23	.	.	1	22
.	.	.	.	.	Milliners, Dressmakers, Shirtmakers, Seamstresses	48	.	.	1	47
.	.	.	4	4	Button Makers	27	.	.	.	27
.	.	.	8	8	Glove Makers	21	.	.	1	20
.	.	.	29	29	Boot, Shoe, Slipper, Patten, Clog—Makers	13	.	.	.	13
.	1	2	13	16	Wig Makers, Hairdressers	.	.	.	.	.
.	.	.	5	5	Others	5	.	.	.	5
					XX. Food, Tobacco, Drink, and Lodging.					
.	.	.	12	12	Milksellers	.	.	.	.	.
.	.	.	11	11	Bread, Biscuit, Cake, etc.—Makers	.	.	.	.	.
.	.	.	27	27	Chocolate, Cocoa—Makers	21	.	.	.	21
.	.	1	12	13	Grocers; Tea, Coffee, Chocolate—Dealers	4	.	.	1	3
.	.	.	26	26	Others	8	.	.	.	8
.	.	.	1	1	XXI. Gas, Water, and Electricity Supply, and Sanitary Service.	.	.	.	.	.
					XXII. Other, General, and Undefined Workers and Dealers.					
.	3	2	13	18	Costermongers, Hawkers, Street Sellers	1	.	.	.	1
.	.	1	32	33	General Labourers	.	.	.	.	.
.	.	.	35	35	Others	6	.	.	.	6

COUNTY OF **WORCESTER**—*continued.*

TABLE 34.—FORMER OCCUPATIONS of "PENSIONERS" and "RETIRED" in the ADMINISTRATIVE COUNTY (together with COUNTY BOROUGHS), distinguishing those enumerated in WORKHOUSES and LUNATIC ASYLUMS, and also, for FEMALES, the UNMARRIED and the MARRIED or WIDOWED, 1901.

NOTE.—This Table is supplementary to Table 32, where the Pensioners and the Retired are shown simply as such without regard to their former Occupations. Inmates of Lunatic Asylums, or of Workhouses, when described as Insane and as having formerly followed some occupation, have been classed as "Retired," irrespective of age; also other formerly occupied Inmates of Workhouses if aged 60 years or upwards. Patients in Hospitals and Prisoners of all ages, on the assumption that their ordinary work has been relinquished for a time only, have not been dealt with as "Retired." No Officers in the Army or Navy, Clergymen of the Established Church, or members of the Medical Profession, are included in the "Retired."

Ages of Males.								Former Occupations.	Ages of Females.									
Under 35.	35–	45–	55–	65–	75 and upwards.	In Workhouses, Workhouse Infirmaries, and Lunatic Asylums (included in Col. 8).	Total.		Total.	In Workhouses, Workhouse Infirmaries, and Lunatic Asylums (included in Col. 10).	Unmarried.	Married or Widowed.	Under 35.	35–	45–	55–	65–	75 and upwards.
(1)	(2)	(3)	(4)	(5)	(6)	(7)	(8)	(9)	(10)	(11)	(12)	(13)	(14)	(15)	(16)	(17)	(18)	(19)
175	280	434	807	1335	909	1453*	3940	... ... TOTAL	1162	642*	540	622	78	102	151	262	316	253
								I. GENERAL OR LOCAL GOVERNMENT OF THE COUNTRY.										
3	3	11	39	28	12	6	96	1. National Government	6	.	5	1	.	.	1	2	1	2
2	1	18	28	15	7	2	71	2. Local Government.										
.	1	2	4	3	6	1	16	Police	.	.	.	.	.	.	.	.	.	.
								Municipal, Parish, and other Local or County Officers	4	.	1	3	.	1	.	.	1	2
21	8	19	22	35	10	21	115	II. DEFENCE OF THE COUNTRY.	.	.	.	.	.	.	.	.	.	.
								III. PROFESSIONAL OCCUPATIONS AND THEIR SUBORDINATE SERVICES.										
.	4	5	14	9	3	3	35	Schoolmasters, Teachers, etc.	100	12	87	13	5	7	16	36	27	9
1	6	17	11	33	10	12	78	Others	34	4	13	21	2	4	3	4	13	8
								IV. DOMESTIC OFFICES OR SERVICES.										
1	1	3	5	5	1	6	16	1. Domestic Indoor Service	299	227	203	96	40	34	44	58	66	57
.	1	1	6	5	8	12	21	2. Domestic Outdoor Service	.	.	.	.	.	.	.	.	.	.
								3. Other Service.										
.	.	.	.	.	.	.	.	Charwomen	87	80	21	66	1	7	6	21	27	25
.	.	.	.	.	.	.	.	Laundry and Washing Service... ...	88	26	16	72	2	2	3	28	26	27
.	1	1	.	1	.	2	3	Others	17	8	11	6	2	3	3	3	2	4
								V. COMMERCIAL OCCUPATIONS.										
8	8	9	8	16	7	24	56	Commercial or Business Clerks ...	1	1	1	.	.	1	.	.	.	.
4	7	10	28	32	17	16	98	Others	.	.	.	.	.	.	.	.	.	.
								VI. CONVEYANCE OF MEN, GOODS, & MESSAGES.										
.	2	4	22	37	12	5	77	1. On Railways	.	.	.	.	.	.	.	.	.	.
4	6	5	14	37	25	38	91	2. On Roads	.	.	.	.	.	.	.	.	.	.
.	1	4	4	18	5	15	32	3. On Seas, Rivers, and Canals...	1	1	.	1	.	.	.	1	.	.
.	1	.	1	1	1	2	4	4. In Docks, Harbours, etc.	1	.	.	1	.	.	.	.	1	.
4	5	6	5	8	7	21	35	5. In Storage, Porterage, and Messages ...	1	.	1	.	.	1	.	.	.	.
								VII. AGRICULTURE.										
2	7	19	37	62	73	6	200	Farmers, Graziers	37	.	7	30	.	.	1	9	10	17
10	7	4	48	94	108	219	271	Agricultural Labourers, Farm Servants	29	29	8	21	.	2	2	2	12	11
2	3	3	17	44	33	47	102	Gardeners (not Domestic); Nurserymen, Seedsmen, Florists	2	1	1	1	.	.	.	.	2	.
.	.	1	1	7	11	5	20	Others	.	.	.	.	.	.	.	.	.	.
								VIII. FISHING.										
.	.	1	.	.	.	1	1		.	.	.	.	.	.	.	.	.	.
								IX. IN AND ABOUT, AND DEALING IN THE PRODUCTS OF, MINES AND QUARRIES.										
								1 and 2. Mines and Quarries.										
2	.	4	7	18	6	6	37	Coal and Shale Mine—Workers ...	.	.	.	.	.	.	.	.	.	.
.	3	6	4	14	4	13	31	Other Workers	.	.	.	.	.	.	.	.	.	.
.	.	2	4	3	2	.	11	Dealers	2	.	.	2	.	.	.	2	.	.
								X. METALS, MACHINES, IMPLEMENTS, AND CONVEYANCES.										
2	8	6	8	19	7	16	50	1 and 2. Iron, Steel, etc., Manufacture ...	.	.	.	.	.	.	.	.	.	.
								3. Engineering, and Machine Making.										
1	4	1	9	16	8	10	39	Ironfounders	.	.	.	.	.	.	.	.	.	.
3	1	8	14	24	23	34	73	Blacksmiths, Strikers	.	.	.	.	.	.	.	.	.	.
1	.	7	3	12	5	10	28	Erectors, Fitters, Turners	.	.	.	.	.	.	.	.	.	.
4	9	12	20	29	18	34	92	Others	.	.	.	.	.	.	.	.	.	.
6	3	16	17	26	15	35	83	4,5,6. Tools; Types, Dies, Medals, Coins; Arms	19	16	9	10	1	2	4	6	5	1
10	18	23	37	83	69	99	210	7. Miscellaneous Metal Trades...	53	39	19	34	5	4	14	8	14	8
.	.	.	.	3	2	3	5	8. Ships and Boats	.	.	.	.	.	.	.	.	.	.
3	5	2	4	8	13	18	35	9. Vehicles	1	.	.	1	.	.	.	.	.	1
.	1	7	4	4	7	2	23	10. Dealers	.	.	.	.	.	.	.	.	.	.

* The numbers in Workhouses and Lunatic Asylums respectively were as follow :—

3	1	.	157	328	247	1453	736	Workhouses	245	642	50	195	.	.	1	41	98	105
141	199	181	109	67	20		717	Lunatic Asylums	397		292	105	66	80	108	83	46	14

COUNTY OF **WORCESTER**—*continued.*

TABLE 34.—FORMER OCCUPATIONS of "PENSIONERS" and "RETIRED" in the ADMINISTRATIVE COUNTY (together with COUNTY BOROUGHS), distinguishing those enumerated in WORKHOUSES and LUNATIC ASYLUMS, and also, for FEMALES, the UNMARRIED and the MARRIED or WIDOWED, 1901—*continued.*

Ages of Males.								Former Occupations.	Ages of Females.									
Under 35.	35-	45-	55-	65-	75 and upwards.	In Workhouses, Workhouse Infirmaries, and Lunatic Asylums (included in Col. 8).	Total.		Total.	In Workhouses, Workhouse Infirmaries, and Lunatic Asylums (included in Col. 10).	Unmarried.	Married or Widowed.	Under 35.	35-	45-	55-	65-	75 and upwards.
(1)	(2)	(3)	(4)	(5)	(6)	(7)	(8)	(9)	(10)	(11)	(12)	(13)	14)	(15)	(16)	(17)	(18)	(19)
2	12	5	11	16	12	19	58	XI. PRECIOUS METALS, JEWELS, WATCHES, INSTRUMENTS, AND GAMES.	5	4	3	2	1	1	2	.	.	1
								XII. BUILDING AND WORKS OF CONSTRUCTION.										
								1. House Building, etc.										
.	.	3	4	27	6	.	40	Builders	.	.	.	.	.	.	.	.	.	.
1	2	3	15	32	16	31	69	Carpenters, Joiners	.	.	.	.	.	.	.	.	.	.
4	6	5	9	18	14	35	56	Bricklayers, Bricklayers' Labourers ...	.	.	.	.	.	.	.	.	.	.
.	.	.	3	1	4	3	8	Masons, Masons' Labourers	.	.	.	.	.	.	.	.	.	.
2	6	5	8	14	5	26	40	Painters, Decorators, Glaziers	.	.	.	.	.	.	.	.	.	.
2	1	2	1	10	5	7	21	Others	.	.	.	.	.	.	.	.	.	.
2	.	1	2	7	14	11	26	2. Other Works of Construction, and Roads...	.	.	.	.	.	.	.	.	.	.
								XIII. WOOD, FURNITURE, FITTINGS, AND DECORATIONS.										
4	7	6	8	23	11	33	59	Workers	11	8	2	9	.	.	2	2	3	4
.	.	1	1	2	2	1	6	Dealers	.	.	.	.	.	.	.	.	.	.
								XIV. BRICK, CEMENT, POTTERY, AND GLASS.										
1	1	1	2	5	5	3	15	Brick, Plain Tile, Terra-Cotta—Makers	.	.	.	.	.	.	.	.	.	.
1	4	5	4	11	6	9	31	Glass Manufacture	2	2	.	2	.	.	.	.	.	2
.	2	.	2	4	1	4	9	Others	4	2	2	2	.	1	.	2	.	1
.	3	5	13	14	8	6	43	XV. CHEMICALS, OIL, GREASE, SOAP, RESIN, ETC.	.	.	.	.	.	.	.	.	.	.
2	2	4	6	9	10	15	33	XVI. SKINS, LEATHER, HAIR, AND FEATHERS.	3	2	2	1	.	.	2	1	.	.
1	3	5	4	19	7	11	39	XVII. PAPER, PRINTS, BOOKS, AND STATIONERY.	14	12	8	6	1	2	5	2	3	1
								XVIII. TEXTILE FABRICS.										
1	5	11	8	29	25	34	79	Carpet, Rug, Felt—Manufacture	12	9	4	8	.	2	.	6	3	1
2	2	6	3	8	6	11	27	Other Workers	11	8	3	8	.	2	1	3	3	2
2	1	7	15	17	10	8	52	Dealers (Drapers and others)	12	1	3	9	.	.	.	5	6	1
								XIX. DRESS.										
1	3	1	9	7	18	17	39	Tailors	12	6	5	7	.	2	3	2	4	1
.	.	.	1	1	.	.	2	Milliners, Dressmakers, Seamstresses ...	104	66	56	48	6	7	14	20	33	24
2	9	11	13	34	31	57	100	Boot, Shoe, Slipper, Patten, Clog—Makers	5	2	1	4	.	1	1	2	1	.
3	3	6	10	10	5	20	37	Other Workers	41	31	19	22	2	4	7	7	10	11
1	.	.	2	6	8	2	17	Dealers	8	.	1	7	.	.	2	2	3	1
								XX. FOOD, TOBACCO, DRINK, AND LODGING.										
								1. Food										
1	1	6	16	21	4	17	49	Workers	.	.	.	.	.	.	.	.	.	.
4	19	19	50	67	41	25	200	Dealers	24	2	5	19	.	2	2	3	12	5
.	.	.	4	.	.	1	4	2. Tobacco	.	.	.	.	.	.	.	.	.	.
.	2	7	13	15	6	6	43	3. Makers of Spirituous Drinks	.	.	.	.	.	.	.	.	.	.
								4. Board, Lodging, etc.										
3	7	28	44	35	19	8	136	Inn, Hotel—Keepers; Publicans, etc. ...	38	1	4	34	1	2	5	7	13	10
1	.	3	2	5	.	2	11	Others	12	2	4	8	1	1	2	3	2	3
1	1	.	2	4	.	4	8	XXI. GAS, WATER, AND ELECTRICITY SUPPLY, AND SANITARY SERVICE.	.	.	.	.	.	.	.	.	.	.
								XXII. OTHER, GENERAL, AND UNDEFINED WORKERS AND DEALERS.										
4	4	2	3	3	1	16	17	Costermongers, Hawkers, Street Sellers	17	16	3	14	.	3	3	2	4	5
27	31	24	55	68	54	229	262	General Labourers	3	3	1	2	.	.	.	2	.	1
.	1	2	3	13	2	4	21	Engine Drivers, Stokers, Firemen (not Railway, Marine, or Agricultural)	.	.	.	.	.	.	.	.	.	.
6	14	13	16	31	18	34	98	Others	42	21	11	31	8	4	3	11	9	7

COUNTY OF WORCESTER—*continued.* | COUNTY BOROUGH of DUDLEY.

TABLE 35.—OCCUPATIONS (Condensed List) of MALES and FEMALES AGED 10 YEARS and upwards at FIVE GROUPS of AGES, 1901.

MALES.	OCCUPIED AND UNOCCUPIED.	FEMALES.
23879	ALL AGES.	24854
5967	UNDER 10 YEARS.	6223
17912	10 YEARS AND UPWARDS.	18631

Ages of Males 10 Years and upwards. 10–	15–	25–	45–	65 and upwards.	Total Males.	Occupations at Ages 10 Years and upwards.	Ages of Females 10 Years and upwards. Total Females. Unmarried.	Married or Widowed.	10–	15–	25–	45–	65 and upwards.
2629	4978	6228	3232	845	17912	... ... TOTAL OCCUPIED AND UNOCCUPIED	8152	10479	2750	5014	6337	3417	1113
1940	220	80	147	287	2674	... ... Retired or Unoccupied (Order XXIII.)	4445	9347	2456	2291	5172	2892	981
689	4758	6148	3085	558	15238	... Engaged in Occupations (Orders I.—XXII.) ..	3707	1132	294	2723	1165	525	132
						I. GENERAL OR LOCAL GOVERNMENT OF THE COUNTRY.							
4	14	28	9	1	56	1. National Government	12	2	.	9	3	2	.
.	11	46	23	4	84	2. Local Government	.	.	.	.	.	.	.
						II. DEFENCE OF THE COUNTRY.							
.	1	12	1	.	14	1. Army (at Home)	.	.	.	.	.	.	.
.	.	.	.	.	.	2. Navy and Marines (Ashore and in Port)	.	.	.	.	.	.	.
						III. PROFESSIONAL OCCUPATIONS AND THEIR SUBORDINATE SERVICES.							
						1. Clerical.							
.	.	11	13	2	26	Clergymen, Priests, Ministers	.	.	.	.	.	.	.
.	.	2	4	3	9	Monks, Nuns, Scripture Readers; Church, Cemetery—Officers, etc.	7	.	.	.	5	.	2
						2. Legal.							
.	.	20	4	2	26	Barristers, Solicitors	.	.	.	.	.	.	.
5	26	13	4	1	49	Law Clerks	.	.	.	.	.	.	.
						3. Medical.							
.	1	9	5	2	17	Physicians, Surgeons, General Practitioners ...	.	.	.	.	.	.	.
.	.	.	.	.	.	Midwives	.	5	.	.	1	1	3
.	.	.	.	.	.	Sick Nurses, Invalid Attendants	34	20	.	11	27	14	2
.	1	4	5	1	11	Others	1	1	.	.	1	1	.
3	28	36	11	2	80	4. Teaching	248	14	9	143	93	16	1
.	3	3	2	.	8	5. Literary and Scientific	.	.	.	.	.	.	.
.	12	11	2	4	29	6. Engineers and Surveyors	.	.	.	.	.	.	.
2	21	27	11	2	63	7 and 8. Art, Music, Drama, etc...	24	14	1	13	21	3	.
						IV. DOMESTIC OFFICES OR SERVICES.							
						1. Domestic Indoor Service.							
.	1	1	.	.	2	In Hotels, Lodging and Eating Houses	11	1	.	10	2	.	.
.	3	2	1	.	6	Other Domestic Indoor Servants	1182	60	115	847	225	46	9
1	13	28	17	4	63	2. Domestic Outdoor Service	.	.	.	.	.	.	.
						3. Other Service.							
.	.	.	.	.	.	Charwomen	24	102	.	11	49	53	13
.	.	.	.	1	1	Laundry and Washing Service	27	66	.	13	29	40	11
1	.	11	11	5	28	Others	15	22	1	9	11	9	7
						V. COMMERCIAL OCCUPATIONS.							
.	23	65	32	10	130	1. Merchants, Agents, and Accountants	1	2	.	.	1	2	.
16	179	121	42	[illegible]	367	2. Commercial or Business Clerks	69	1	2	55	13	.	.
1	22	57	27	1	108	3 and 4. Dealers in Money; Insurance...	1	1	1	.	.	1	.
						VI. CONVEYANCE OF MEN, GOODS, AND MESSAGES.							
4	90	105	64	6	269	1. On Railways	.	1	.	.	.	1	.
						2. On Roads.							
3	32	37	17	3	92	Coachmen, Grooms (not Domestic); Cabmen ...	.	.	.	.	.	.	.
6	164	237	88	14	509	Carmen, Carriers, Carters, Waggoners (not Farm)...	.	.	.	.	.	.	.
.	26	41	10	1	78	Others	.	1	.	.	.	.	1
4	33	36	18	10	101	3. On Seas, Rivers, and Canals	.	.	.	.	.	.	.
3	10	36	20	3	72	4. In Docks, Harbours, etc.	.	.	.	.	.	.	.
						5. In Storage, Porterage, and Messages.							
116	50	27	16	8	217	Messengers, Porters, Watchmen (not Rly. or Govt.)	7	.	3	4	.	.	.
2	6	9	6	1	24	Others	7	.	.	5	2	.	.
						VII. AGRICULTURE.							
						1. On Farms, Woods, and Gardens.							
.	2	4	4	3	13	Farmers, Graziers	.	1	.	.	.	1	.
1	1	.	1	.	3	Farmers', Graziers'—Sons, Daughters, or other Relatives assisting in the work of the Farm	.	.	.	.	.	.	.
.	.	1	.	.	1	Farm Bailiffs, Foremen	.	.	.	.	.	.	.
.	.	.	.	.	.	Shepherds	.	.	.	.	.	.	.
1	8	4	.	.	13	Agricultural Labourers, Farm Servants—distinguished as in charge of Cattle	.	.	.	.	.	.	.
1	5	4	6	.	16	Agricultural Labourers, Farm Servants—distinguished as in charge of Horses	.	.	.	.	.	.	.
4	9	7	6	2	28	Agricultural Labourers, Farm Servants—not otherwise distinguished	4	.	1	3	.	.	.
1	4	7	8	5	25	Gardnrs. (not Dom.); Nurserymn., Seedsmn., Florists	.	.	.	.	.	.	.
.	.	.	.	.	.	Others	.	.	.	.	.	.	.
						VIII. FISHING.							
.	.	.	.	.	.	1. In Fishing	.	.	.	.	.	.	.
						IX. IN AND ABOUT, AND DEALING IN THE PRODUCTS OF, MINES AND QUARRIES.							
						1 and 2. Mines and Quarries.							
37	394	707	379	52	1569	Coal and Shale Mine—Workers	.	.	.	.	.	.	.
25	133	153	138	17	466	Other Workers	4	3	.	2	3	1	1
1	8	29	20	10	68	Dealers	1	10	.	1	3	5	2
						X. METALS, MACHINES, IMPLEMENTS, & CONVEYANCES.							
19	130	248	123	13	533	1. Iron and Steel Manufacture a	.	.	.	.	.	.	.
.	.	.	.	.	.	2. Manufacture of Other, Mixed, or Unspecified Metals	.	.	.	.	.	.	.
						3. Engineering, and Machine Making.							
41	275	262	109	19	706	Ironfounders a	3	1	.	1	3	.	.
11	192	198	84	14	499	Blacksmiths, Strikers	.	.	.	.	.	.	.
11	88	72	35	10	216	Erectors, Fitters, Turners	.	.	.	.	.	.	.
30	200	164	78	12	484	Others	2	1	.	3	.	.	.
16	88	161	91	16	372	4. Tools	60	1	17	42	1	.	1
.	3	1	.	.	4	5. Types, Dies, Medals, Coins	.	.	.	.	.	.	.
.	2	3	.	.	5	6. Arms	.	.	.	.	.	.	.
126	830	963	408	72	2399	7. Miscellaneous Metal Trades b	509	289	32	152	208	96	10
.	7	9	6	1	23	8. Ships and Boats	.	.	.	.	.	.	.
2	50	43	19	3	117	9. Vehicles	.	2	.	1	.	1	.
1	15	26	12	4	58	10. Dealers	3	3	.	2	3	1	.

a See also Note b.

b The figures include 449 Male "Iron Workers—Undefined or Indeterminable," whom it was found impossible to classify under a more definite heading, but many of whom would be engaged in "Iron and Steel Manufacture," or as "Ironfounders"; also 499 Male and 292 Female "Anchor, Chain — Makers"; 583 Male and 66 Female "Stove, Grate, Range, Fire-Iron — Makers"; 68 Male and 273 Female "Nail Makers"; and 173 Male and 58 Female "Bedstead Makers (Iron or Brass)."

TABLE 35.—OCCUPATIONS (Condensed List) of MALES and FEMALES AGED 10 YEARS and upwards at FIVE GROUPS of AGES, 1901—*continued.*

Ages of Males 10 Years and upwards.						Occupations at Ages 10 Years and upwards.	Ages of Females 10 Years and upwards.						
							Total Females.						
10–	15–	25–	45–	65 and upwards.	Total Males.		Unmarried.	Married or Widowed.	10–	15–	25–	45–	65 and upwards.
						XI. Precious Metals, Jewels, Watches, Instruments, and Games.							
						1–5. Prec. Metals, Jewels.; Watches, Instrmts.; Games.							
1	30	17	4	.	52	Electrical Apparatus Makers	.	.	.	.	.	.	.
.	6	21	9	4	40	Others	3	.	.	.	3	.	.
						XII. Building and Works of Construction.							
						1. House Building, etc.							
6	64	73	34	8	185	Carpenters, Joiners	.	.	.	.	.	.	.
20	148	134	68	17	387	Bricklayers, Bricklayers' Labourers	.	.	.	.	.	.	.
.	2	6	5	.	13	Masons, Masons' Labourers...	.	.	.	.	.	.	.
9	70	79	34	4	196	Painters, Decorators, Glaziers	.	.	.	.	.	.	.
2	13	7	10	.	32	Plumbers	.	.	.	.	.	.	.
2	60	73	32	3	170	Others	.	.	.	.	.	.	.
1	17	54	62	5	139	2. Other Works of Construction, and Roads...	.	.	.	.	.	.	.
						XIII. Wood, Furniture, Fittings, and Decorations.							
						1 and 2. Furniture, Fittings, etc.; Wood and Bark.							
3	21	28	6	2	60	Cabinet Makers; French Polishers; Upholsterers...	11	1	1	9	2	.	.
1	3	7	2	.	13	Other Workers in Furniture, Fittings, etc.	.	.	.	.	.	.	.
3	20	19	19	3	64	Workers in Wood and Bark	1	2	.	1	.	2	.
.	4	13	13	1	31	Dealers	.	1	.	.	.	1	.
						XIV. Brick, Cement, Pottery, and Glass.							
						1. Brick, Cement, Pottery, and Glass.							
13	66	57	19	3	158	Brick, Plain Tile, Terra-Cotta—Makers	117	11	1	115	9	3	
16	53	35	14	1	119	Earthenware, China, Porcelain—Manufacture ...	30	3	1	28	3	1	.
9	61	92	26	3	191	Glass Manufacture	9	1	.	8	2	.	.
.	3	2	4	.	9	Others	7	6	.	4	3	5	1
						XV. Chemicals, Oil, Grease, Soap, Resin, etc.							
						1 and 3. Colouring Matter; Drugs, Chemicals, etc.							
1	16	13	6	2	38	Chemists, Druggists	11	1	2	8	2	.	.
.	2	3	2	.	7	Others	1	.	1	.	.	.	.
.	1	.	.	.	1	2. Explosives and Matches	.	.	.	.	.	.	.
						4. Oil, Grease, Soap, Resin, etc.							
.	1	5	2	.	8	Workers	3	.	1	1	1	.	.
.	1	5	4	.	10	Dealers	3	1	.	2	1	1	.
						XVI. Skins, Leather, Hair, and Feathers.							
6	28	34	20	4	92	1 and 2. Skins and Leather; Saddlery and Harness ...	.	.	.	.	.	.	.
.	1	2	.	.	3	3. Hair and Feathers	.	.	.	.	.	.	.
.	5	7	6	1	19	4. Dealers in Skins, Leather, Hair, and Feathers	.	.	.	.	.	.	.
						XVII. Paper, Prints, Books, and Stationery.							
						1 and 2. Paper and Stationery; Prints and Books.							
.	.	.	1	.	1	Paper Box, Bag—Makers; Stationery Manufacture	8	.	1	6	1	.	.
1	21	26	8	1	57	Printers, Lithographers	5	1	.	5	1	.	.
1	1	1	1	.	4	Bookbinders	13	.	2	10	1	.	.
1	8	12	7	1	29	Others	7	2	.	2	5	2	.
						XVIII. Textile Fabrics.							
.	.	.	.	.	.	1. Cotton and Flax	.	.	.	.	.	.	.
.	.	.	.	.	.	2. Wool and Worsted	.	.	.	.	.	.	.
.	.	.	.	.	.	3. Silk	.	.	.	.	.	.	.
1	3	6	3	.	13	4. Hemp and Other Fibrous Materials	2	6	1	1	5	1	.
.	.	.	.	.	.	5. Mixed or Unspecified Materials	4	4	.	3	2	1	2
.	1	1	.	.	2	6. Bleaching, Printing, Dyeing, etc.	.	1	.	.	1	.	.
2	54	46	16	2	120	7. Dealers (Drapers and others)	61	9	1	47	19	3	.
						XIX. Dress.							
						1. Dress.							
8	77	84	40	10	219	Tailors	377	52	43	302	56	24	4
.	.	.	.	.	.	Milliners, Dressmakers	330	97	17	240	134	31	5
.	.	.	.	.	.	Shirt Makers, Seamstresses...	10	20	.	2	12	7	9
22	77	106	58	14	277	Boot, Shoe, Slipper, Patten, Clog—Makers	123	2	23	86	14	2	.
2	15	19	8	.	44	Other Workers	7	5	.	3	4	5	.
3	21	34	10	7	75	Dealers	31	20	2	21	15	8	5
						XX. Food, Tobacco, Drink, and Lodging.							
						1. Food.							
6	51	63	21	2	143	Workers	13	1	.	11	2	1	.
12	160	213	125	26	536	Dealers	119	121	8	70	74	66	22
						2. Tobacco.							
.	.	.	.	.	.	Tobacco Manufacture	.	.	.	.	.	.	.
.	1	2	4	.	7	Tobacconists	10	5	1	5	6	2	1
.	18	53	18	6	95	3. Makers of Spirituous Drinks	.	.	.	.	.	.	.
						4. Board, Lodging, etc.							
.	.	5	7	2	14	Coffee, Eating, Lodging, Boarding—House Keepers	4	19	.	1	9	10	3
.	6	114	69	9	198	Inn, Hotel—Keepers; Publicans, etc.	2	39	.	2	14	22	3
.	13	13	2	.	28	Cellarmen; Barmen; Others in Inn, Hotel, etc.—Serv.	62	4	1	46	19	.	.
.	4	4	3	1	12	Wine and Spirit Merchants, Agents	.	.	.	.	.	.	.
						XXI. Gas, Water, and Electricity Supply, and Sanitary Service.							
1	7	27	21	4	60	1. Gas, Water, Electricity	.	.	.	.	.	.	.
1	6	18	8	6	39	2. Sanitary Service	.	.	.	.	.	.	.
						XXII. Other, General, and Undefined Workers and Dealers.							
						1–4. About Animals; Sundry Industries; General Makers and Dealers; General Labourers, etc.							
1	6	29	8	3	47	General Shopkeepers, Dealers; Pawnbrokers ...	35	28	3	15	21	14	10
1	7	23	16	11	58	Costermongers, Hawkers, Street Sellers	18	43	.	20	20	17	4
28	187	217	139	30	601	General Labourers	2	.	.	2	.	.	.
3	74	113	78	7	275	Engine Drivers, Stokers, Firemen (not Railway, Marine, or Agricultural)	.	.	.	.	.	.	.
3	30	32	23	2	90	Others	12	2	2	10	.	2	.
						XXIII. Without Specified Occupations or Unoccupied.							
.	.	9	48	97	154	Retired from Business (not Army, Navy, Church, Medicine); Pensioners	3	10	.	.	.	6	7
.	1	13	22	41	77	Living on own means	49	124	.	2	17	63	91
1910	219	58	77	149	2443	Others aged 10 years and upwards (inclg. Students)	4393	9213	2456	2289	5155	2823	883

TABLE 35.—OCCUPATIONS (Condensed List) of MALES and FEMALES AGED 10 YEARS and upwards at FIVE GROUPS of AGES, 1901—*continued.*

Males.	Occupied and Unoccupied.	Females.
26471	All Ages.	30651
6291	Under 10 Years.	6394
20180	10 Years and upwards.	24257

Ages of Males 10 Years and upwards. 10–	15–	25–	45–	65 and upwards.	Total Males.	Occupations at Ages 10 Years and upwards.	Ages of Females 10 Years and upwards. Total Females. Unmarried.	Married or Widowed.	10–	15–	25–	45–	65 and upwards.
2504	5002	8114	3615	945	20180	... ... Total Occupied and Unoccupied	12394	11863	2667	6931	9419	3952	1288
1952	328	286	423	480	3469	... ... Retired or Unoccupied (Order XXIII.)	5162	10807	2263	2249	7019	3267	1171
552	4674	7828	3192	465	16711	... Engaged in Occupations (Orders I.—XXII.) ...	7232	1056	404	4682	2400	685	117
						I. General or Local Government of the Country.							
12	23	52	15	5	107	1. National Government	25	10	.	22	7	5	1
.	22	64	15	1	102	2. Local Government	27	12	.	8	25	6	.
						II. Defence of the Country.							
.	4	13	1	2	20	1. Army (at Home)	.	.	.	.	.	.	.
.	1	1	.	.	2	2. Navy and Marines (Ashore and in Port)	.	.	.	.	.	.	.
						III. Professional Occupations and their Subordinate Services.							
						1. Clerical.							
.	1	35	18	5	59	Clergymen, Priests, Ministers	.	.	.	.	.	.	.
.	.	8	8	4	20	Monks, Nuns, Scripture Readers; Church, Cemetery—Officers, etc.	48	2	.	3	20	25	2
						2. Legal.							
.	4	24	24	2	54	Barristers, Solicitors	.	.	.	.	.	.	.
.	20	32	10	1	63	Law Clerks	1	.	.	1	.	.	.
						3. Medical.							
.	2	32	11	1	46	Physicians, Surgeons, General Practitioners ...	.	.	.	.	.	.	.
.	.	.	.	.	.	Midwives	.	9	.	.	1	7	1
.	.	10	.	.	.	Sick Nurses, Invalid Attendants	91	53	.	31	62	41	10
.	2	10	5	1	18	Others	8	.	.	2	6	.	.
3	23	51	20	.	97	4. Teaching	347	12	6	160	157	34	2
.	15	16	7	.	38	5. Literary and Scientific	1	.	.	1	.	.	.
.	9	31	16	1	57	6. Engineers and Surveyors	.	.	.	.	.	.	.
3	32	92	27	9	163	7 and 8. Art, Music, Drama, etc...	58	10	1	28	33	6	.
						IV. Domestic Offices or Services.							
						1. Domestic Indoor Service.							
.	1	.	.	.	1	In Hotels, Lodging and Eating Houses	14	1	.	11	4	.	.
1	13	6	3	.	23	Other Domestic Indoor Servants	3005	127	105	1909	937	160	21
3	99	191	101	23	417	2. Domestic Outdoor Service	2	.	.	1	1	.	.
						3. Other Service.							
.	.	.	.	.	.	Charwomen	28	70	.	11	57	27	3
.	1	9	2	.	12	Laundry and Washing Service	171	227	11	101	153	115	18
.	25	37	20	2	84	Others	87	27	1	41	49	20	3
						V. Commercial Occupations.							
.	57	402	197	21	677	1. Merchants, Agents, and Accountants	2	3	.	2	1	2	.
25	375	310	78	12	800	2. Commercial or Business Clerks	218	3	9	152	58	2	.
1	79	133	49	5	267	3 and 4. Dealers in Money; Insurance...	13	1	.	5	9	.	.
						VI. Conveyance of Men, Goods, and Messages.							
2	148	260	87	7	504	1. On Railways	2	.	.	.	1	1	.
						2. On Roads.							
6	38	67	18	1	130	Coachmen, Grooms (not Domestic); Cabmen ...	.	.	.	.	.	.	.
7	117	177	59	7	367	Carmen, Carriers, Carters, Waggoners (not Farm)...	.	1	.	.	1	.	.
.	41	80	17	.	138	Others	.	.	.	.	.	.	.
.	15	21	9	1	46	3. On Seas, Rivers, and Canals	.	.	.	.	.	.	.
.	1	2	1	.	4	4. In Docks, Harbours, etc.	.	.	.	.	.	.	.
						5. In Storage, Porterage, and Messages.							
102	26	23	18	3	172	Messengers, Porters, Watchmen (not Rly. or Govt.)	.	.	.	.	.	.	.
.	19	26	5	2	52	Others	16	.	.	13	3	.	.
						VII. Agriculture.							
						1. On Farms, Woods, and Gardens.							
.	4	72	81	34	191	Farmers, Graziers	8	15	.	.	7	10	6
4	47	19	2	.	72	Farmers', Graziers'—Sons, Daughters, or other Relatives assisting in the work of the Farm	13	.	.	8	2	3	.
.	.	12	13	.	25	Farm Bailiffs, Foremen	.	.	.	.	.	.	.
.	.	1	.	1	2	Shepherds	.	.	.	.	.	.	.
3	31	26	20	2	82	Agricultural Labourers, Farm Servants—distinguished as in charge of Cattle	.	.	.	.	.	.	.
4	48	44	10	1	107	Agricultural Labourers, Farm Servants—distinguished as in charge of Horses	.	.	.	.	.	.	.
14	75	78	84	38	289	Agricultural Labourers, Farm Servants—not otherwise distinguished	5	3	.	3	.	4	1
9	47	93	116	25	290	Gardnrs. (not Dom.); Nurserymn., Seedsmn., Florists	3	2	.	2	1	2	.
.	2	1	5	2	10	Others	.	.	.	.	.	.	.
						VIII. Fishing.							
.	.	.	.	1	1	1. In Fishing	.	.	.	.	.	.	.
						IX. In and About, and Dealing in the Products of, Mines and Quarries.							
						1 and 2. Mines and Quarries.							
.	2	.	1	.	3	Coal and Shale Mine—Workers	.	.	.	.	.	.	.
.	3	6	8	1	18	Other Workers	.	.	.	.	.	.	.
.	5	42	18	7	72	Dealers	.	5	.	.	2	1	2
						X. Metals, Machines, Implements, & Conveyances.							
23	113	102	24	1	263	1. Iron and Steel Manufacture	.	.	.	.	.	.	.
.	11	26	19	1	57	2. Manufacture of Other, Mixed, or Unspecified Metals	.	.	.	.	.	.	.
						3. Engineering, and Machine Making.							
.	3	16	9	2	30	Ironfounders	.	1	.	.	.	.	1
.	34	65	34	4	137	Blacksmiths, Strikers	.	.	.	.	.	.	.
11	95	153	34	4	297	Erectors, Fitters, Turners	.	.	.	.	.	.	.
4	90	228	90	4	416	Others	3	.	.	3	.	.	.
4	60	88	28	4	184	4. Tools	9	3	1	6	2	.	3
.	7	9	4	.	20	5. Types, Dies, Medals, Coins	.	.	.	.	.	.	.
3	15	50	22	8	98	6. Arms	.	.	.	.	.	.	.
88	495	790	304	23	1700	7. Miscellaneous Metal Trades	290	43	28	236	59	9	1
.	2	2	.	.	4	8. Ships and Boats	.	.	.	.	.	.	.
25	169	247	47	4	492	9. Vehicles[a]	57	11	4	56	8	.	.
1	17	62	32	4	116	10. Dealers	4	5	.	3	3	3	.

[a] The figures include 389 Males and 67 Females engaged in "Cycle and Motor Manufacture."

COUNTY OF **WORCESTER**—*cont.* KINGS NORTON and NORTHFIELD URBAN DISTRICT—*cont.*

TABLE 35.—OCCUPATIONS (Condensed List) of MALES and FEMALES AGED 10 YEARS and upwards at FIVE GROUPS of AGES, 1901—*continued.*

Ages of Males 10 Years and upwards.						Occupations at Ages 10 Years and upwards.	Ages of Females 10 Years and upwards.						
							Total Females.						
10-	15-	25-	45-	65 and upwards.	Total Males.		Unmarried.	Married or Widowed.	10-	15-	25-	45-	65 and upwards.
						XI. Precious Metals, Jewels, Watches, Instruments, and Games.							
						1-5. Prec. Metals, Jewels.; Watches, Instrmts.; Games.							
1	34	51	6	1	93	Electrical Apparatus Makers	2	.	.	2	.	.	.
3	59	145	60	6	273	Others	14	4	.	8	7	3	.
						XII. Building and Works of Construction.							
						1. House Building, etc.							
6	151	241	95	8	501	Carpenters, Joiners	.	.	.	.	.	.	.
5	163	338	117	13	636	Bricklayers, Bricklayers' Labourers	.	.	.	.	.	.	.
2	25	36	7	.	70	Masons, Masons' Labourers...	.	.	.	.	.	.	.
4	68	112	49	3	236	Painters, Decorators, Glaziers	.	.	.	.	.	.	.
9	39	30	8	1	87	Plumbers	.	.	.	.	.	.	.
4	48	108	56	8	224	Others	.	.	.	.	.	.	.
12	177	325	164	35	713	2. Other Works of Construction, and Roads...	.	.	.	.	.	.	.
						XIII. Wood, Furniture, Fittings, and Decorations.							
						1 and 2. Furniture, Fittings, etc.; Wood and Bark.							
2	40	54	21	1	118	Cabinet Makers; French Polishers; Upholsterers...	14	3	2	9	4	2	.
4	12	35	13	4	68	Other Workers in Furniture, Fittings, etc.	2	1	.	.	2	1	.
4	38	78	16	5	141	Workers in Wood and Bark	23	1	3	15	5	1	.
.	7	39	17	1	64	Dealers	2	1	.	1	2	.	.
						XIV. Brick, Cement, Pottery, and Glass.							
						1. Brick, Cement, Pottery, and Glass.							
8	45	41	15	.	109	Brick, Plain Tile, Terra-Cotta—Makers	3	1	.	3	1	.	.
.	2	.	.	.	2	Earthenware, China, Porcelain—Manufacture ...	.	.	.	.	.	.	.
.	3	19	6	.	28	Glass Manufacture	.	.	.	.	.	.	.
1	1	8	3	1	14	Others	5	3	.	4	1	3	.
						XV. Chemicals, Oil, Grease, Soap, Resin, etc.							
						1 and 3. Colouring Matter; Drugs, Chemicals, etc.							
1	20	19	10	.	50	Chemists, Druggists	4	.	.	2	2	.	.
1	4	6	5	1	17	Others	11	.	1	10	.	.	.
.	14	25	5	.	44	2. Explosives and Matches	50	2	3	44	4	1	.
						4. Oil, Grease, Soap, Resin, etc.							
3	35	49	9	3	99	Workers	49	8	1	48	5	3	.
.	1	6	1	.	8	Dealers	.	.	.	.	.	.	.
						XVI. Skins, Leather, Hair, and Feathers.							
.	21	48	22	2	93	1 and 2. Skins and Leather; Saddlery and Harness ...	15	8	2	8	9	4	.
.	1	2	3	.	6	3. Hair and Feathers	2	1	.	1	1	1	.
.	1	7	5	.	13	4. Dealers in Skins, Leather, Hair, and Feathers	.	.	.	.	.	.	.
						XVII. Paper, Prints, Books, and Stationery.							
						1 and 2. Paper and Stationery; Prints and Books.							
2	10	8	9	.	29	Paper Box, Bag—Makers; Stationery Manufacture	441	7	103	291	52	2	.
5	47	90	28	4	174	Printers, Lithographers	1	1	.	2	.	.	.
.	1	3	4	.	8	Bookbinders	2	.	1	.	1	.	.
7	39	68	45	4	163	Others	50	12	2	24	27	6	3
						XVIII. Textile Fabrics.							
.	.	.	.	.	.	1. Cotton and Flax	.	.	.	.	.	.	.
.	.	.	.	.	.	2. Wool and Worsted	.	.	.	.	.	.	.
.	.	1	.	.	1	3. Silk	.	.	.	.	.	.	.
.	.	5	3	.	8	4. Hemp and Other Fibrous Materials	2	.	.	2	.	.	.
.	.	.	2	.	2	5. Mixed or Unspecified Materials	3	2	.	1	3	1	.
.	1	.	1	.	2	6. Bleaching, Printing, Dyeing, etc.	1	.	.	.	.	1	.
2	40	61	23	1	127	7. Dealers (Drapers and others)	70	19	3	35	44	7	.
						XIX. Dress.							
						1. Dress.							
.	20	38	12	1	71	Tailors	28	14	.	20	11	11	.
.	.	.	.	.	.	Milliners, Dressmakers	298	110	9	153	187	47	12
.	.	2	3	.	5	Shirt Makers, Seamstresses...	34	20	3	8	18	17	8
3	19	39	35	13	109	Boot, Shoe, Slipper, Patten, Clog—Makers	1	1	.	.	2	.	.
3	8	38	13	2	64	Other Workers	7	2	2	4	2	1	.
.	20	42	16	3	81	Dealers	36	11	.	17	24	6	.
						XX. Food, Tobacco, Drink, and Lodging.							
						1. Food.							
62	291	211	37	5	606	Workers a	1303	9	97	1031	177	6	1
14	187	330	101	21	653	Dealers	67	77	3	34	63	37	7
						2. Tobacco.							
.	1	2	1	.	4	Tobacco Manufacture	1	.	.	.	1	.	.
.	1	8	4	.	13	Tobacconists	6	6	.	5	6	1	.
.	7	19	10	3	39	3. Makers of Spirituous Drinks	.	.	.	.	.	.	.
						4. Board, Lodging, etc.							
.	2	6	7	.	15	Coffee, Eating, Lodging, Boarding—House Keepers	10	20	.	.	18	11	1
.	.	32	25	2	59	Inn, Hotel—Keepers; Publicans, etc.	2	24	.	1	2	16	7
3	42	23	4	.	72	Cellarmen; Barmen; Others in Inn, Hotel, etc.—Serv.	39	4	1	26	13	2	1
.	3	8	6	1	18	Wine and Spirit Merchants, Agents	.	.	.	.	.	.	.
						XXI. Gas, Water, and Electricity Supply, and Sanitary Service.							
.	10	35	6	.	51	1. Gas, Water, Electricity	.	.	.	.	.	.	.
.	2	14	3	2	21	2. Sanitary Service	.	.	.	.	.	.	.
						XXII. Other, General, and Undefined Workers and Dealers.							
						1-4. About Animals; Sundry Industries; General Makers and Dealers; General Labourers, etc.							
.	3	11	14	.	28	General Shopkeepers, Dealers; Pawnbrokers ...	39	20	1	20	28	8	2
3	4	4	2	2	15	Costermongers, Hawkers, Street Sellers	.	.	.	.	.	.	.
7	180	279	134	12	612	General Labourers	.	.	.	.	.	.	.
2	50	91	39	2	184	Engine Drivers, Stokers, Firemen (not Railway, Marine, or Agricultural)	.	.	.	.	.	.	.
11	89	101	46	7	254	Others	39	8	1	34	9	3	.
						XXIII. Without Specified Occupations or Unoccupied							
.	6	155	304	348	813	Retired from Business (not Army, Navy, Church, Medicine); Pensioners	156	128	.	2	58	124	100
.	6	48	74	76	204	Living on own means	281	451	.	23	158	289	262
1952	316	83	45	56	2452	Others aged 10 years and upwards (incl. Students)	4725	10228	2263	2224	6803	2854	809

a The figures include 437 Male and 1303 Female "Chocolate, Cocoa—Makers."

COUNTY OF **WORCESTER**—*continued.* COUNTY BOROUGH of WORCESTER (CITY).

TABLE 35.—OCCUPATIONS (Condensed List) of MALES and FEMALES AGED 10 YEARS and upwards at FIVE GROUPS of AGES, 1901—*continued.*

Males.	Occupied and Unoccupied.	Females.
21496	All Ages.	25128
4790	Under 10 Years.	4898
16706	10 Years and upwards.	20230

Ages of Males 10 Years and upwards. 10-	15-	25-	45-	65 and upwards.	Total Males.	Occupations at Ages 10 Years and upwards.	Ages of Females 10 Years and upwards. Total Females. Unmarried.	Married or Widowed.	10-	15-	25-	45-	65 and upwards.
2344	4053	5865	3358	1086	16706	... ... Total Occupied and Unoccupied	9769	10461	2495	5013	7075	4072	1575
1864	234	90	204	410	2802	... ... Retired or Unoccupied (Order XXIII.)	4147	8090	2153	1495	4480	2824	1285
480	3819	5775	3154	676	13904	... Engaged in Occupations (Orders I.—XXII.) ...	5622	2371	342	3518	2595	1248	290
						I. General or Local Government of the Country.							
15	31	79	33	4	162	1. National Government	14	1	.	4	10	1	.
.	18	62	24	.	104	2. Local Government	11	6	.	1	13	3	.
						II. Defence of the Country.							
.	14	24	6	1	45	1. Army (at Home)	.	.	.	.	.	.	.
.	2	1	1	1	5	2. Navy and Marines (Ashore and in Port)	.	.	.	.	.	.	.
						III. Professional Occupations and their Subordinate Services.							
						1. Clerical.							
.	.	22	25	12	59	Clergymen, Priests, Ministers	.	.	.	.	.	.	.
.	1	10	8	3	22	Monks, Nuns, Scripture Readers; Church, Cemetery—Officers, etc.	9	.	.	1	4	4	.
						2. Legal.							
.	1	19	13	3	36	Barristers, Solicitors	.	.	.	.	.	.	.
9	42	42	9	3	105	Law Clerks	1	.	.	1	.	.	.
						3. Medical.							
.	.	14	10	5	29	Physicians, Surgeons, General Practitioners ...	.	.	.	.	.	.	.
.	.	.	.	.	.	Midwives	1	6	.	.	2	3	2
.	.	1	.	.	1	Sick Nurses, Invalid Attendants	76	62	.	18	58	42	20
.	6	16	5	2	29	Others	1	1	.	.	.	2	.
1	38	38	11	1	89	4. Teaching	277	19	10	144	109	29	4
.	5	9	8	.	22	5. Literary and Scientific	3	1	.	1	1	2	.
.	5	6	2	.	13	6. Engineers and Surveyors	.	.	.	.	.	.	.
3	24	73	32	12	144	7 and 8. Art, Music, Drama, etc....	45	13	1	21	30	5	1
						IV. Domestic Offices or Services.							
						1. Domestic Indoor Service.							
2	18	14	3	.	37	In Hotels, Lodging and Eating Houses	83	3	2	60	17	7	.
6	20	8	4	.	38	Other Domestic Indoor Servants	1724	121	115	1076	475	150	29
2	27	62	36	6	133	2. Domestic Outdoor Service	.	.	.	.	.	.	.
						3. Other Service.							
.	.	.	.	.	.	Charwomen	44	265	2	17	131	137	22
.	1	3	2	1	7	Laundry and Washing Service	171	287	5	85	158	165	45
.	8	15	24	5	52	Others	45	50	.	23	24	43	5
						V. Commercial Occupations.							
.	22	109	72	21	224	1. Merchants, Agents, and Accountants	.	5	.	.	3	2	.
28	221	169	57	4	479	2. Commercial or Business Clerks	109	2	11	75	21	4	.
1	31	73	21	3	129	3 and 4. Dealers in Money; Insurance...	1	1	.	.	1	.	1
						VI. Conveyance of Men, Goods, and Messages.							
2	277	320	165	13	797	1. On Railways	.	1	.	.	.	1	.
						2. On Roads.							
2	34	67	60	5	168	Coachmen, Grooms (not Domestic); Cabmen ...	.	.	.	.	.	.	.
3	74	134	64	3	278	Carmen, Carriers, Carters, Waggoners (not Farm)...	.	2	.	.	.	2	.
.	14	31	20	2	67	Others	.	1	.	.	.	.	1
2	17	39	20	4	82	3. On Seas, Rivers, and Canals	.	2	.	.	1	1	.
.	1	.	2	.	3	4. In Docks, Harbours, etc.	.	.	.	.	.	.	.
						5. In Storage, Porterage, and Messages.							
157	130	57	48	6	398	Messengers, Porters, Watchmen (not Rly. or Govt.)	8	.	5	3	.	.	.
.	17	30	20	3	70	Others	18	1	.	12	7	.	.
						VII. Agriculture.							
						1. On Farms, Woods, and Gardens.							
.	.	4	5	2	11	Farmers, Graziers	.	.	.	.	.	.	.
1	1	2	1	.	5	Farmers', Graziers'—Sons, Daughters, or other Relatives assisting in the work of the Farm	1	.	.	.	1	.	.
.	.	1	3	.	4	Farm Bailiffs, Foremen	.	.	.	.	.	.	.
.	.	1	1	.	2	Shepherds	.	.	.	.	.	.	.
1	1	4	5	.	11	Agricultural Labourers, Farm Servants—distinguished as in charge of Cattle	.	.	.	.	.	.	.
.	7	5	3	1	16	Agricultural Labourers, Farm Servants—distinguished as in charge of Horses	.	.	.	.	.	.	.
4	24	34	45	15	122	Agricultural Labourers, Farm Servants—not otherwise distinguished	.	6	.	.	3	3	.
4	40	101	123	53	321	Gardnrs. (not Dom.); Nurserymn., Seedsmn., Florists	3	3	.	2	3	1	.
.	2	4	2	1	9	Others	.	.	.	.	.	.	.
						VIII. Fishing.							
.	.	4	4	1	9	1. In Fishing	.	.	.	.	.	.	.
						IX. In and About, and Dealing in the Products of, Mines and Quarries.							
						1 and 2. Mines and Quarries.							
1	3	6	1	.	11	Coal and Shale Mine—Workers	.	.	.	.	.	.	.
.	.	3	5	1	9	Other Workers	.	.	.	.	.	.	.
.	6	25	18	5	54	Dealers	1	2	.	.	.	2	1
						X. Metals, Machines, Implements, & Conveyances.							
.	1	2	1	.	4	1. Iron and Steel Manufacture	.	.	.	.	.	.	.
.	.	.	1	.	1	2. Manufacture of Other, Mixed, or Unspecified Metals	.	.	.	.	.	.	.
						3. Engineering, and Machine Making.							
9	113	102	59	5	288	Ironfounders	.	.	.	.	.	.	.
5	90	110	78	18	301	Blacksmiths, Strikers	.	.	.	.	.	.	.
3	114	135	61	10	323	Erectors, Fitters, Turners	.	.	.	.	.	.	.
3	80	120	46	9	258	Others	.	1	.	.	.	1	.
.	5	11	5	2	23	4. Tools	.	2	.	.	1	1	.
.	.	.	.	.	.	5. Types, Dies, Medals, Coins	2	.	.	2	.	.	.
.	.	.	2	.	2	6. Arms	.	.	.	.	.	.	.
32	190	151	45	7	425	7. Miscellaneous Metal Trades[a]	91	9	15	75	8	2	.
.	7	6	8	2	23	8. Ships and Boats	.	.	.	.	.	.	.
6	100	143	65	14	328	9. Vehicles	1	.	1	.	.	.	.
.	18	28	9	2	57	10. Dealers	12	4	2	7	4	3	.

[a] The figures include 316 Male and 81 Female "Tinplate Goods Makers."

TABLE 35.—OCCUPATIONS (Condensed List) of MALES and FEMALES AGED 10 YEARS and upwards at FIVE GROUPS of AGES, 1901 —*continued.*

Ages of Males 10 Years and upwards.						Occupations at Ages 10 Years and upwards.	Ages of Females 10 Years and upwards.						
							Total Females.						
10–	15–	25–	45–	65 and upwards.	Total Males.		Un-married.	Married or Widowed.	10–	15–	25–	45–	65 and upwards.
						XI. Precious Metals, Jewels, Watches, Instruments, and Games.							
						1-5. Prec. Metals, Jewelr.; Watches, Instrmts.; Games.							
1	38	37	6	.	82	Electrical Apparatus Makers	.	.	.	.	.	.	.
4	38	43	30	8	123	Others	3	4	.	2	3	2	.
						XII. Building and Works of Construction.							
						1. House Building, etc.							
1	79	153	104	36	373	Carpenters, Joiners	.	.	.	.	.	.	.
.	75	219	133	24	451	Bricklayers, Bricklayers' Labourers	.	.	.	.	.	.	.
2	12	25	21	4	64	Masons, Masons' Labourers...	.	.	.	.	.	.	.
3	72	114	73	8	270	Painters, Decorators, Glaziers	.	1	.	.	.	.	1
5	47	53	26	2	133	Plumbers	.	.	.	.	.	.	.
1	47	87	63	16	214	Others	.	.	.	.	.	.	.
.	10	30	35	6	81	2. Other Works of Construction, and Roads...	.	.	.	.	.	.	.
						XIII. Wood, Furniture, Fittings, and Decorations.							
						1 and 2. Furniture, Fittings, etc.; Wood and Bark.							
.	38	33	26	4	101	Cabinet Makers; French Polishers; Upholsterers...	24	9	1	18	11	2	1
1	20	35	15	9	80	Other Workers in Furniture, Fittings, etc.	5	5	.	4	4	2	.
6	35	59	38	13	151	Workers in Wood and Bark	4	3	.	3	1	2	1
.	12	20	16	7	55	Dealers	5	10	.	2	5	5	3
						XIV. Brick, Cement, Pottery, and Glass.							
						1. Brick, Cement, Pottery, and Glass.							
1	9	19	7	3	39	Brick, Plain Tile. Terra-Cotta—Makers	1	1	.	.	2	.	.
18	95	159	71	5	348	Earthenware, China, Porcelain—Manufacture ...	137	49	8	93	65	17	3
.	1	.	1	.	2	Glass Manufacture	2	.	.	1	1	.	.
.	2	10	5	.	17	Others	10	5	.	7	6	2	.
						XV. Chemicals, Oil, Grease, Soap, Resin, etc.							
						1 and 3. Colouring Matter; Drugs, Chemicals, etc.							
.	9	19	9	2	39	Chemists, Druggists	.	1	.	.	.	1	.
.	3	2	2	.	7	Others	1	.	.	1	.	.	.
.	.	.	.	.	.	2. Explosives and Matches	1	.	.	1	.	.	.
						4. Oil, Grease, Soap, Resin, etc.							
15	36	19	5	.	75	Workers	15	3	.	12	5	1	.
.	2	4	4	1	11	Dealers	.	.	.	.	.	.	.
						XVI. Skins, Leather, Hair, and Feathers.							
5	108	86	60	10	269	1 and 2. Skins and Leather; Saddlery and Harness ...	3	3	.	1	2	1	2
4	24	44	22	3	97	3. Hair and Feathers[a]	104	83	7	94	70	12	4
.	.	6	2	3	11	4. Dealers in Skins, Leather, Hair, and Feathers	.	.	.	.	.	.	.
						XVII. Paper, Prints, Books, and Stationery.							
						1 and 2. Paper and Stationery; Prints and Books.							
1	2	4	.	2	9	Paper Box, Bag—Makers; Stationery Manufacture	31	10	4	20	11	6	.
11	88	139	32	3	273	Printers, Lithographers	43	3	7	34	5	.	.
.	15	13	1	.	29	Bookbinders	43	1	4	36	4	.	.
1	11	28	18	3	61	Others	33	6	2	18	11	8	.
						XVIII. Textile Fabrics.							
.	.	.	.	.	.	1. Cotton and Flax	.	1	.	.	1	.	.
.	1	.	.	.	1	2. Wool and Worsted	.	.	.	.	.	.	.
.	.	.	1	.	1	3. Silk	.	.	.	.	.	.	.
1	5	10	6	.	22	4. Hemp and Other Fibrous Materials	16	19	3	12	11	6	.
1	4	4	5	.	14	5. Mixed or Unspecified Materials	16	7	.	8	9	4	2
.	4	2	1	.	7	6. Bleaching, Printing, Dyeing, etc.	1	.	.	1	.	.	.
2	43	48	18	6	117	7. Dealers (Drapers and others)	166	8	7	120	40	6	1
						XIX. Dress.							
						1. Dress.							
.	30	77	41	26	174	Tailors	67	46	3	47	41	15	7
.	.	.	.	.	.	Milliners, Dressmakers	474	130	17	264	216	91	16
.	2	.	.	.	2	Shirt Makers, Seamstresses...	46	72	2	16	42	10	18
12	74	166	119	40	411	Boot, Shoe, Slipper, Patten, Clog—Makers	96	27	8	68	36	11	.
26	180	234	121	30	591	Other Workers[b]	1016	617	86	706	636	192	43
2	30	44	10	4	90	Dealers	46	13	2	18	17	16	6
						XX. Food, Tobacco, Drink, and Lodging.							
						1. Food.							
14	88	151	43	4	300	Workers	119	30	6	100	28	15	.
8	192	297	147	26	670	Dealers	74	114	2	45	76	53	12
						2. Tobacco.							
.	1	1	1	.	3	Tobacco Manufacture	.	.	.	.	.	.	.
.	2	9	4	.	15	Tobacconists	12	7	1	7	5	6	.
.	12	58	21	2	93	3. Makers of Spirituous Drinks	.	.	.	.	.	.	.
						4. Board, Lodging, etc.							
.	2	7	10	4	23	Coffee, Eating, Lodging, Boarding—House Keepers	28	65	.	1	19	56	17
.	1	110	52	5	168	Inn, Hotel—Keepers; Publicans, etc.	7	38	.	3	23	17	2
3	20	18	12	1	54	Cellarmen; Barmen; Others in Inn, Hotel, etc.—Serv.	107	6	1	64	44	4	.
.	1	5	6	1	13	Wine and Spirit Merchants, Agents	.	.	.	.	.	.	.
						XXI. Gas, Water, and Electricity Supply, and Sanitary Service.							
.	18	52	33	3	106	1. Gas, Water, Electricity	.	.	.	.	.	.	.
.	.	7	4	3	14	2. Sanitary Service	.	.	.	.	.	.	.
						XXII. Other, General, and Undefined Workers and Dealers.							
						1-4. About Animals; Sundry Industries; General Makers and Dealers; General Labourers, etc.							
.	17	28	13	2	60	General Shopkeepers, Dealers; Pawnbrokers ...	40	41	.	24	21	22	14
11	30	38	24	11	114	Costermongers, Hawkers, Street Sellers	7	39	.	9	20	12	5
9	170	301	186	56	722	General Labourers	.	.	.	.	.	.	.
.	21	42	26	4	94	Engine Drivers, Stokers, Firemen (not Railway, Marine, or Agricultural)	.	.	.	.	.	.	.
8	42	37	24	5	116	Others	37	17	2	30	16	5	1
						XXIII. Without Specified Occupations or Unoccupied.							
.	.	11	124	268	403	Retired from Business (not Army, Navy, Church, Medicine); Pensioners	39	76	.	.	3	38	74
.	3	28	44	65	140	Living on own means	349	606	.	22	188	344	401
1864	231	51	36	77	2259	Others aged 10 years and upwards (inclg. Students)	3759	7408	2153	1473	4239	2442	810

[a] All "Brush, Broom—Makers; Hair, Bristle—Workers."
[b] The figures include 508 Male and 1617 Female "Glove Makers."

COUNTY OF **WORCESTER**—*continued.* AGGREGATE of URBAN DISTRICTS.
(Inclusive of 2 County Boroughs.)

TABLE 35.—OCCUPATIONS (Condensed List) of MALES and FEMALES AGED 10 YEARS and upwards at FIVE GROUPS of AGES, 1901—*continued.*

MALES.	OCCUPIED AND UNOCCUPIED.	FEMALES.
138018	ALL AGES.	154356
32426	UNDER 10 YEARS.	33208
105592	10 YEARS AND UPWARDS.	121148

Ages of Males 10 Years and upwards. 10–	15–	25–	45–	65 and upwards.	Total Males.	Occupations at Ages 10 Years and upwards.	Total Females. Un-married.	Married or Widowed.	Ages of Females 10 Years and upwards. 10–	15–	25–	45–	65 and upwards.
15136	27090	37692	19732	5942	105592	... ... TOTAL OCCUPIED AND UNOCCUPIED	58481	62667	15550	31780	43165	22600	8053
11556	1811	691	1313	2281	17652	... ... Retired or Unoccupied (Order XXIII.)	26068	52401	13381	10854	30242	17171	6821
3580	25279	37001	18419	3661	87940	... Engaged in Occupations (Orders I.—XXII.) ...	32413	10266	2169	20926	12923	5429	1232
						I. GENERAL OR LOCAL GOVERNMENT OF THE COUNTRY.							
63	147	312	109	11	642	1. National Government	95	25	.	63	40	15	2
2	96	304	124	21	547	2. Local Government	53	27	.	16	51	13	.
						II. DEFENCE OF THE COUNTRY.							
.	40	93	32	11	176	1. Army (at Home)	.	.	.	.	.	.	.
.	3	5	2	2	12	2. Navy and Marines (Ashore and in Port)	.	.	.	.	.	.	.
						III. PROFESSIONAL OCCUPATIONS AND THEIR SUBORDINATE SERVICES.							
						1. Clerical.							
.	4	142	111	50	307	Clergymen, Priests, Ministers	.	.	.	.	.	.	.
.	5	39	35	18	97	Monks, Nuns, Scripture Readers; Church, Cemetery—Officers, etc.	111	5	.	11	59	39	7
						2. Legal.							
.	8	123	69	18	218	Barristers, Solicitors	.	.	.	.	.	.	.
25	172	136	36	5	374	Law Clerks	2	.	.	2	.	.	.
						3. Medical.							
.	3	121	57	15	196	Physicians, Surgeons, General Practitioners ...	.	.	.	.	.	.	.
.	.	.	.	.	.	Midwives	2	47	.	.	7	26	16
.	.	1	2	.	3	Sick Nurses, Invalid Attendants	333	222	.	78	264	171	42
.	19	52	28	5	104	Others	16	7	.	4	12	7	.
22	203	282	88	7	602	4. Teaching	1744	110	46	928	698	168	14
.	33	52	25	1	111	5. Literary and Scientific	7	2	.	2	3	3	1
.	34	72	31	8	145	6. Engineers and Surveyors	.	.	.	.	.	.	.
13	152	327	125	32	649	7 and 8. Art, Music, Drama, etc....	207	77	3	99	144	37	1
						IV. DOMESTIC OFFICES OR SERVICES.							
						1. Domestic Indoor Service.							
15	75	39	6	2	137	In Hotels, Lodging and Eating Houses	688	16	21	478	178	24	3
20	76	40	21	3	160	Other Domestic Indoor Servants	10687	571	692	6746	2995	716	109
21	341	639	317	67	1385	2. Domestic Outdoor Service	2	1	.	1	1	.	1
						3. Other Service.							
.	.	.	.	.	.	Charwomen	198	826	2	68	427	433	94
.	3	16	7	3	29	Laundry and Washing Service	715	1208	26	404	664	652	177
3	38	92	104	29	266	Others	248	194	2	114	156	130	40
						V. COMMERCIAL OCCUPATIONS.							
1	145	765	423	82	1416	1. Merchants, Agents, and Accountants	7	16	.	5	8	8	2
124	1199	930	279	38	2570	2. Commercial or Business Clerks	527	11	25	378	127	8	.
5	198	423	159	20	805	3 and 4. Dealers in Money; Insurance...	16	5	1	6	11	2	1
						VI. CONVEYANCE OF MEN, GOODS, AND MESSAGES.							
18	863	1192	518	38	2629	1. On Railways	2	3	.	.	1	3	1
						2. On Roads.							
24	223	357	160	20	784	Coachmen, Grooms (not Domestic); Cabmen ...	.	.	.	.	.	.	.
36	664	1068	396	49	2213	Carmen, Carriers, Carters, Waggoners (not Farm)...	1	12	.	1	3	7	2
1	99	228	75	11	414	Others	2	8	.	.	2	6	2
25	192	256	152	31	656	3. On Seas, Rivers, and Canals	1	2	.	1	1	1	.
3	21	72	38	6	140	4. In Docks, Harbours, etc.	.	.	.	.	.	.	.
						5. In Storage, Porterage, and Messages.							
749	404	175	115	29	1472	Messengers, Porters, Watchmen (not Rly. or Govt.)	54	2	32	22	.	1	1
7	82	118	52	9	268	Others	72	3	2	51	21	1	.
						VII. AGRICULTURE.							
						1. On Farms, Woods, and Gardens.							
.	17	157	173	73	420	Farmers, Graziers	13	35	.	.	10	25	13
6	83	45	9	.	143	Farmers', Graziers'—Sons, Daughters, or other Relatives assisting in the work of the Farm	27	.	.	14	9	4	.
.	.	26	27	1	54	Farm Bailiffs, Foremen	.	.	.	.	.	.	.
.	1	7	9	3	20	Shepherds	.	.	.	.	.	.	.
8	73	82	53	5	221	Agricultural Labourers, Farm Servants—distinguished as in charge of Cattle	4	1	.	.	4	1	.
13	111	127	54	8	313	Agricultural Labourers, Farm Servants—distinguished as in charge of Horses	.	.	.	.	.	.	.
53	245	269	296	133	996	Agricultural Labourers, Farm Servants—not otherwise distinguished	27	31	4	17	11	17	9
59	412	732	676	240	2119	Gardnrs. (not Dom.); Nurserymn., Seedsmn., Florists	31	56	1	22	25	30	12
.	12	21	23	7	63	Others	.	1	.	.	.	1	.
						VIII. FISHING.							
.	.	4	4	3	11	1. In Fishing	.	.	.	.	.	.	.
						IX. IN AND ABOUT, AND DEALING IN THE PRODUCTS OF, MINES AND QUARRIES.							
						1 and 2. Mines and Quarries.							
53	597	1053	550	74	2327	Coal and Shale Mine—Workers	1	1	.	1	1	.	.
32	236	337	245	33	883	Other Workers	6	4	.	2	4	3	1
2	40	162	124	40	368	Dealers	5	32	.	2	6	18	11
						X. METALS, MACHINES, IMPLEMENTS, & CONVEYANCES.							
66	450	615	330	39	1500	1. Iron and Steel Manufacture a	.	.	.	.	.	.	.
5	31	58	29	2	125	2. Manufacture of Other, Mixed, or Unspecified Metals	3	.	.	1	2	.	.
						3. Engineering, and Machine Making.							
80	612	582	265	40	1579	Ironfounders a	14	2	2	10	3	.	1
42	593	750	359	70	1814	Blacksmiths, Strikers	1	3	.	.	1	2	1
46	475	571	207	29	1328	Erectors, Fitters, Turners	.	.	.	.	.	.	.
67	647	839	323	37	1913	Others	12	4	.	12	2	2	.
73	465	760	500	98	1896	4. Tools	546	476	52	389	311	226	44
.	12	15	6	.	33	5. Types, Dies, Medals, Coins	2	.	.	2	.	.	.
3	18	58	28	9	116	6. Arms	.	.	.	.	.	.	.
389	2225	2897	1317	245	7073	7. Miscellaneous Metal Trades b	1544	892	147	1287	635	319	48
2	28	44	32	8	114	8. Ships and Boats	.	.	.	.	.	.	.
70	868	948	274	42	2202	9. Vehicles	107	23	9	99	21	1	.
5	93	188	91	16	393	10. Dealers	30	21	3	17	15	16	.

a See also Note b.

b The figures include 639 Male "Iron Workers—Undefined or Indeterminable," whom it was found impossible to classify under a more definite heading, but many of whom would be engaged in "Iron and Steel Manufacture" or as "Ironfounders."

COUNTY OF **WORCESTER**—*continued.* AGGREGATE of URBAN DISTRICTS—*continued.*
(Inclusive of 2 County Boroughs.)

TABLE 35.—OCCUPATIONS (Condensed List) of MALES and FEMALES AGED 10 YEARS and upwards at FIVE GROUPS of AGES, 1901—*continued.*

Ages of Males 10 Years and upwards.						Occupations at Ages 10 Years and upwards.	Ages of Females 10 Years and upwards.						
							Total Females.						
10-	15-	25-	45-	65 and upwards.	Total Males.		Unmarried.	Married or Widowed.	10-	15-	25-	45-	65 and upwards.
						XI. Precious Metals, Jewels, Watches, Instruments, and Games.							
						1-5. Prec. Metals, Jewelr.; Watches, Instrmts.; Games.							
3	131	142	19	2	297	Electrical Apparatus Makers	2	.	.	2	.	.	.
54	369	523	263	38	1247	Others	679	342	103	488	331	82	17
						XII. Building and Works of Construction.							
						1. House Building, etc.							
27	635	810	450	100	2022	Carpenters, Joiners	.	.	.	.	.	.	.
55	858	1314	601	104	2932	Bricklayers, Bricklayers' Labourers	.	.	.	.	.	.	.
4	72	116	68	9	269	Masons, Masons' Labourers...	.	.	.	.	.	.	.
30	439	604	304	34	1411	Painters, Decorators, Glaziers	.	1	.	.	.	.	1
27	169	193	75	7	471	Plumbers	.	.	.	.	.	.	.
15	284	526	312	55	1192	Others	.	.	.	.	.	.	.
16	239	592	411	83	1391	2. Other Works of Construction, and Roads...	.	.	.	.	.	.	.
						XIII. Wood, Furniture, Fittings, and Decorations.							
						1 and 2. Furniture, Fittings, etc.; Wood and Bark.							
8	160	181	88	17	454	Cabinet Makers; French Polishers; Upholsterers...	68	33	4	47	33	10	7
8	73	141	58	25	305	Other Workers in Furniture, Fittings, etc.	13	9	.	7	11	4	.
21	168	299	148	43	679	Workers in Wood and Bark	31	7	3	20	7	7	1
.	33	109	85	16	243	Dealers	14	16	.	5	13	8	4
						XIV. Brick, Cement, Pottery, and Glass.							
						1. Brick, Cement, Pottery, and Glass.							
72	457	518	225	36	1308	Brick, Plain Tile, Terra-Cotta—Makers	437	236	5	425	195	45	3
34	161	208	91	8	502	Earthenware, China, Porcelain—Manufacture ...	176	54	10	128	71	18	3
74	198	287	118	13	690	Glass Manufacture	33	8	.	32	8	1	.
2	28	42	19	5	96	Others	38	24	1	21	24	15	1
						XV. Chemicals, Oil, Grease, Soap, Resin, etc.							
						1 and 3. Colouring Matter; Drugs, Chemicals, etc.							
8	78	109	51	10	256	Chemists, Druggists	18	3	2	13	4	2	.
20	187	407	259	32	905	Others	20	11	3	15	8	4	1
.	16	27	5	.	48	2. Explosives and Matches	54	2	3	47	5	1	.
						4. Oil, Grease, Soap, Resin, etc.							
18	75	78	29	3	194	Workers	93	24	3	85	21	8	.
.	5	26	17	1	49	Dealers	5	1	.	2	3	1	.
						XVI. Skins, Leather, Hair, and Feathers.							
42	295	351	186	35	909	1 and 2. Skins and Leather; Saddlery and Harness ...	84	21	4	54	35	10	2
4	26	53	26	5	114	3. Hair and Feathers.	106	85	7	95	71	14	4
.	6	23	19	6	54	4. Dealers in Skins, Leather, Hair, and Feathers	1	3	.	.	.	3	1
						XVII. Paper, Prints, Books, and Stationery.							
						1 and 2. Paper and Stationery; Prints and Books.							
3	13	13	10	3	42	Paper Box, Bag—Makers; Stationery Manufacture	592	79	126	394	128	23	.
28	267	380	97	11	783	Printers, Lithographers	69	5	9	55	10	.	.
1	25	29	7	1	63	Bookbinders	88	1	9	70	10	.	.
11	92	153	105	13	374	Others	182	55	11	105	81	33	7
						XVIII. Textile Fabrics.							
1	4	2	2	.	9	1. Cotton and Flax	44	9	10	29	13	1	.
77	59	69	33	8	246	2. Wool and Worsted	538	100	73	375	155	31	4
.	.	1	1	.	2	3. Silk	.	.	.	.	.	.	.
4	17	29	17	2	69	4. Hemp and Other Fibrous Materials	32	30	9	17	24	11	1
136	709	1031	499	100	2478	5. Mixed or Unspecified Materials	2418	634	188	1575	1032	226	31
3	77	141	88	9	318	6. Bleaching, Printing, Dyeing, etc.	8	7	.	3	11	1	.
8	228	274	103	21	634	7. Dealers (Drapers and others)	554	82	19	363	203	46	5
						XIX. Dress.							
						1. Dress.							
11	200	351	199	71	832	Tailors	718	154	74	559	164	60	15
.	.	.	.	.	.	Milliners, Dressmakers	2367	684	113	1400	1123	347	68
.	2	2	4	.	8	Shirt Makers, Seamstresses...	154	186	7	49	107	105	72
62	312	478	360	124	1336	Boot, Shoe, Slipper, Patten, Clog—Makers	314	40	53	226	53	20	2
47	275	356	162	36	876	Other Workers	1102	642	93	742	659	203	47
11	129	202	57	21	420	Dealers	193	82	4	107	93	55	16
						XX. Food, Tobacco, Drink, and Lodging.							
						1. Food.							
103	685	652	181	17	1638	Workers	1477	52	104	1174	222	25	4
80	1068	1557	674	157	3536	Dealers	488	663	17	264	417	344	109
						2. Tobacco.							
.	3	3	3	.	9	Tobacco Manufacture	1	.	.	.	1	.	.
.	5	38	20	2	65	Tobacconists	41	36	2	26	28	17	4
5	136	328	123	21	613	3. Makers of Spirituous Drinks	.	1	.	.	.	1	.
						4. Board, Lodging, etc.							
.	5	39	60	19	123	Coffee, Eating, Lodging, Boarding—House Keepers	148	273	.	8	127	219	67
.	14	518	339	41	912	Inn, Hotel—Keepers; Publicans, etc.	34	235	.	11	103	131	24
9	152	98	31	2	292	Cellarmen; Barmen; Others in Inn, Hotel, etc.—Serv.	386	26	5	257	139	9	2
.	13	28	27	6	74	Wine and Spirit Merchants, Agents	.	2	.	.	.	1	1
						XXI. Gas, Water, and Electricity Supply, and Sanitary Service.							
3	78	245	114	12	452	1. Gas, Water, Electricity	.	.	.	.	.	.	.
2	16	68	38	19	143	2. Sanitary Service	.	.	.	.	.	.	.
						XXII. Other, General, and Undefined Workers and Dealers.							
						1-4. About Animals; Sundry Industries; General Makers and Dealers; General Labourers, etc.							
6	47	108	79	13	253	General Shopkeepers, Dealers; Pawnbrokers ...	205	157	10	101	132	85	34
24	65	104	68	39	300	Costermongers, Hawkers, Street Sellers	32	127	.	32	62	49	16
84	978	1460	903	253	3678	General Labourers	12	2	.	9	3	2	.
11	244	480	239	22	996	Engine Drivers, Stokers, Firemen (not Railway, Marine, or Agricultural)	.	.	.	.	.	.	.
57	263	264	158	35	777	Others	178	40	15	136	50	15	2
						XXIII. Without Specified Occupations or Unoccupied.							
.	10	198	771	1395	2374	Retired from Business (not Army, Navy, Church, Medicine); Pensioners	268	393	.	2	69	234	356
.	25	162	264	351	802	Living on own means	1427	2012	.	88	666	1321	1364
11556	1776	331	278	535	14476	Others aged 10 years and upwards (inclg. Students)	24373	49996	13381	10764	29507	15616	5101

COUNTY OF **WORCESTER**—*continued.* AGGREGATE of RURAL DISTRICTS.

TABLE 35.—OCCUPATIONS (Condensed List) of MALES and FEMALES AGED 10 YEARS and upwards at FIVE GROUPS of AGES, 1901—*continued.*

MALES.	OCCUPIED AND UNOCCUPIED.	FEMALES.
78662	ALL AGES.	82698
18866	UNDER 10 YEARS.	18625
59796	10 YEARS AND UPWARDS.	64073

Ages of Males 10 Years and upwards. 10–	15–	25–	45–	65 and upwards.	Total Males.	Occupations at Ages 10 Years and upwards.	Ages of Females 10 Years and upwards. Total Females. Un-married.	Married or Widowed.	10–	15–	25–	45–	65 and upwards.
8582	13886	20580	12163	4585	59796	... ... TOTAL OCCUPIED AND UNOCCUPIED	29324	34749	8512	14231	22623	13249	5458
6623	769	570	792	1459	10213	... ... Retired or Unoccupied (Order XXIII.)	15580	30114	7553	5924	17109	10450	4658
1959	13117	20010	11371	3126	49583	... Engaged in Occupations (Orders I.—XXII.) ...	13744	4635	959	8307	5514	2799	800
						I. GENERAL OR LOCAL GOVERNMENT OF THE COUNTRY.							
39	106	158	51	5	359	1. National Government	88	54	1	49	52	31	9
.	38	156	50	18	262	2. Local Government	16	10	.	4	14	8	.
						II. DEFENCE OF THE COUNTRY.							
.	132	177	24	5	338	1. Army (at Home)	.	.	.	.	.	.	.
.	.	1	1	1	3	2. Navy and Marines (Ashore and in Port)	.	.	.	.	.	.	.
						III. PROFESSIONAL OCCUPATIONS AND THEIR SUBORDINATE SERVICES.							
						1. Clerical.							
.	1	120	104	48	273	Clergymen, Priests, Ministers	.	.	.	.	.	.	.
.	4	22	13	9	48	Monks, Nuns, Scripture Readers; Church, Cemetery—Officers, etc.	61	.	.	10	32	12	7
						2. Legal.							
.	2	50	33	8	93	Barristers, Solicitors	.	.	.	.	.	.	.
3	57	41	16	2	119	Law Clerks	1	.	.	1	.	.	.
						3. Medical.							
.	.	36	22	14	72	Physicians, Surgeons, General Practitioners ...	1	1	.	.	1	1	.
.	.	.	.	.	.	Midwives	3	27	.	1	5	14	10
.	.	.	1	.	1	Sick Nurses, Invalid Attendants	121	129	.	18	111	91	30
.	7	18	11	4	40	Others	2	3	.	1	2	2	.
7	67	178	52	5	309	4. Teaching	872	118	50	493	361	82	4
.	8	20	8	2	38	5. Literary and Scientific	4	.	.	1	2	1	.
.	12	31	9	2	54	6. Engineers and Surveyors	.	.	.	.	.	.	.
.	47	104	39	9	199	7 and 8. Art, Music, Drama, etc....	71	10	.	36	39	5	1
						IV. DOMESTIC OFFICES OR SERVICES.							
						1. Domestic Indoor Service.							
2	9	4	2	.	17	In Hotels, Lodging and Eating Houses	72	4	5	39	21	9	2
40	145	87	24	2	298	Other Domestic Indoor Servants	6504	444	481	3864	1944	555	104
52	547	814	366	69	1848	2. Domestic Outdoor Service	.	.	.	.	.	.	.
						3. Other Service.							
.	.	.	.	.	.	Charwomen	88	333	.	24	139	195	63
.	4	9	1	.	14	Laundry and Washing Service	428	735	7	231	369	406	150
1	24	64	21	7	117	Others	125	65	1	67	69	38	15
						V. COMMERCIAL OCCUPATIONS.							
.	57	384	162	23	626	1. Merchants, Agents, and Accountants	8	3	.	4	4	3	.
38	495	446	107	23	1109	2. Commercial or Business Clerks	272	6	13	190	71	4	.
3	77	165	67	6	318	3 and 4. Dealers in Money; Insurance...	15	3	.	9	5	2	2
						VI. CONVEYANCE OF MEN, GOODS, AND MESSAGES.							
11	335	491	226	15	1078	1. On Railways	2	3	.	1	4	.	.
						2. On Roads.							
20	212	228	71	7	538	Coachmen, Grooms (not Domestic); Cabmen ...	.	.	.	.	.	.	.
31	282	424	166	31	934	Carmen, Carriers, Carters, Waggoners (not Farm)...	3	9	.	.	1	9	2
.	27	55	22	1	105	Others	.	1	.	.	.	.	1
3	17	38	35	11	104	3. On Seas, Rivers, and Canals	.	.	.	.	.	.	.
1	8	17	9	4	39	4. In Docks, Harbours, etc.	.	.	.	.	.	.	.
						5. In Storage, Porterage, and Messages.							
241	131	48	23	13	456	Messengers, Porters, Watchmen (not Rly. or Govt.)	8	.	3	5	.	.	.
3	38	70	25	.	136	Others	48	3	.	40	11	.	.
						VII. AGRICULTURE.							
						1. On Farms, Woods, and Gardens.							
.	53	906	997	351	2310	Farmers, Graziers	40	195	.	1	28	125	81
56	512	287	19	1	875	Farmers', Graziers'—Sons, Daughters, or other Relatives assisting in the work of the Farm	120	.	5	59	44	12	.
.	14	147	110	16	287	Farm Bailiffs, Foremen	.	2	.	.	1	1	.
1	30	126	95	24	276	Shepherds	.	.	.	.	.	.	.
41	289	414	290	46	1030	Agricultural Labourers, Farm Servants—distinguished as in charge of Cattle	16	8	.	11	7	1	.
229	590	766	350	40	1975	Agricultural Labourers, Farm Servants—distinguished as in charge of Horses	.	.	.	.	.	.	.
326	1445	1823	1719	791	6104	Agricultural Labourers, Farm Servants—not otherwise distinguished	65	121	5	28	53	80	20
97	576	1008	720	269	2670	Gardnrs. (not Dom.); Nurserymn., Seedsmn., Florists	35	87	1	19	23	57	22
.	27	97	98	29	251	Others	2	6	.	1	3	3	1
						VIII. FISHING.							
.	.	6	1	.	7	1. In Fishing	.	.	.	.	.	.	.
						IX. IN AND ABOUT, AND DEALING IN THE PRODUCTS OF, MINES AND QUARRIES.							
						1 and 2. Mines and Quarries.							
15	214	314	152	9	704	Coal and Shale Mine—Workers	.	.	.	.	.	.	.
5	44	77	40	10	176	Other Workers	.	.	.	.	.	.	.
1	13	64	59	15	152	Dealers	5	8	.	.	5	7	1
						X. METALS, MACHINES, IMPLEMENTS, & CONVEYANCES.							
69	400	404	133	21	1027	1. Iron and Steel Manufacture[a]	.	.	.	.	.	.	.
.	5	10	3	1	19	2. Manufacture of Other, Mixed, or Unspecified Metals	.	.	.	.	.	.	.
						3. Engineering, and Machine Making.							
10	51	66	36	4	167	Ironfounders[a]	2	.	1	1	.	.	.
25	241	324	172	47	809	Blacksmiths, Strikers	.	4	.	.	1	3	.
8	139	144	35	4	330	Erectors, Fitters, Turners	.	.	.	.	.	.	.
20	196	272	123	15	626	Others	9	2	.	7	4	.	.
30	186	332	222	36	806	4. Tools	250	129	27	154	128	58	12
2	15	12	10	2	41	5. Types, Dies, Medals, Coins	.	.	.	.	.	.	.
7	108	197	71	12	395	6. Arms	6	2	.	5	3	.	.
103	729	1137	538	94	2671	7. Miscellaneous Metal Trades[b]	655	466	87	560	350	115	9
1	20	17	4	.	42	8. Ships and Boats	.	.	.	.	.	.	.
42	427	443	146	30	1088	9. Vehicles	117	12	12	97	18	2	.
5	37	67	43	7	159	10. Dealers	8	6	.	3	7	3	1

[a] See also Note [b].

[b] The figures include 161 Male "Iron Workers—Undefined or Indeterminable," whom it was found impossible to classify under a more definite heading, but many of whom would be engaged in "Iron and Steel Manufacture" or as "Ironfounders."

TABLE 35.—OCCUPATIONS (Condensed List) of MALES and FEMALES AGED 10 YEARS and upwards at FIVE GROUPS of AGES, 1901—*continued.*

Ages of Males 10 Years and upwards. 10-	15-	25-	45-	65 and upwards.	Total Males.	Occupations at Ages 10 Years and upwards.	Ages of Females 10 Years and upwards. Total Females. Unmarried.	Married or Widowed.	10-	15-	25-	45-	65 and upwards.
						XI. PRECIOUS METALS, JEWELS, WATCHES, INSTRUMENTS, AND GAMES.							
						1-5. Prec. Metals, Jewels; Watches, Instrmts.; Games.							
2	34	43	4	.	83	Electrical Apparatus Makers	4	.	1	3	.	.	.
12	97	161	82	22	374	Others	91	27	13	64	29	12	.
						XII. BUILDING AND WORKS OF CONSTRUCTION.							
						1. House Building, etc.							
18	347	447	295	83	1190	Carpenters, Joiners	.	.	.	.	.	.	.
22	501	623	294	67	1507	Bricklayers, Bricklayers' Labourers	.	.	.	.	.	.	.
4	37	69	57	14	181	Masons, Masons' Labourers...	.	.	.	.	.	.	.
16	154	259	86	11	526	Painters, Decorators, Glaziers	.	1	.	.	.	.	1
5	43	40	15	4	107	Plumbers	.	.	.	.	.	.	.
9	105	218	126	30	488	Others	.	2	.	.	.	.	2
13	173	334	277	95	892	2. Other Works of Construction, and Roads...	.	.	.	.	.	.	.
						XIII. WOOD, FURNITURE, FITTINGS, AND DECORATIONS.							
						1 and 2. Furniture, Fittings, etc.; Wood and Bark.							
9	89	121	32	6	257	Cabinet Makers; French Polishers; Upholsterers...	70	8	2	54	17	5	.
3	40	84	33	11	171	Other Workers in Furniture, Fittings, etc.	8	2	.	6	2	2	.
4	65	131	68	26	294	Workers in Wood and Bark	10	.	.	10	.	.	.
.	14	30	25	4	73	Dealers	2	4	.	2	1	3	.
						XIV. BRICK, CEMENT, POTTERY, AND GLASS.							
						1. Brick, Cement, Pottery, and Glass.							
12	107	134	72	20	345	Brick, Plain Tile, Terra-Cotta—Makers	42	23	.	37	18	10	.
.	7	9	4	1	21	Earthenware, China, Porcelain—Manufacture ...	5	.	1	3	1	.	.
1	17	15	6	.	39	Glass Manufacture	8	.	.	8	.	.	.
.	.	4	4	.	8	Others	7	4	.	4	5	2	.
						XV. CHEMICALS, OIL, GREASE, SOAP, RESIN, ETC.							
						1 and 3. Colouring Matter; Drugs, Chemicals, etc.							
.	40	39	21	2	102	Chemists, Druggists	4	2	1	1	3	.	1
6	52	131	95	17	301	Others	24	2	1	21	2	2	.
1	3	2	1	.	7	2. Explosives and Matches	22	5	3	19	3	1	1
						4. Oil, Grease, Soap, Resin, etc.							
2	6	22	5	3	38	Workers	2	.	.	1	1	.	.
.	1	5	3	.	9	Dealers	.	1	.	.	.	.	1
						XVI. SKINS, LEATHER, HAIR, AND FEATHERS.							
4	36	62	47	8	157	1 and 2. Skins and Leather; Saddlery and Harness ...	51	2	4	44	3	2	.
.	.	4	2	3	9	3. Hair and Feathers	8	3	.	6	5	.	.
.	4	5	8	.	17	4. Dealers in Skins, Leather, Hair, and Feathers	.	1	.	.	1	.	.
						XVII. PAPER, PRINTS, BOOKS, AND STATIONERY.							
						1 and 2. Paper and Stationery; Prints and Books.							
.	3	7	2	.	12	Paper Box, Bag—Makers; Stationery Manufacture	71	19	8	46	29	6	1
11	79	114	41	4	249	Printers, Lithographers	12	3	1	13	1	.	.
.	7	5	1	.	13	Bookbinders	9	.	.	9	.	.	.
4	14	35	28	1	82	Others	90	25	18	48	34	15	.
						XVIII. TEXTILE FABRICS.							
.	1	2	1	.	4	1. Cotton and Flax	1	1	.	1	1	.	.
4	17	8	8	2	39	2. Wool and Worsted	59	7	8	49	5	2	2
.	.	.	.	.	.	3. Silk	1	.	.	1	.	.	.
2	6	7	4	2	21	4. Hemp and Other Fibrous Materials	2	.	1	1	.	.	.
16	86	158	61	10	331	5. Mixed or Unspecified Materials	296	39	24	215	80	15	1
2	13	27	13	.	55	6. Bleaching, Printing, Dyeing, etc.	3	.	.	1	1	1	.
4	79	89	43	4	219	7. Dealers (Drapers and others)	135	31	2	90	54	16	4
						XIX. DRESS.							
						1. Dress.							
8	65	90	60	30	253	Tailors	169	43	14	131	38	25	4
.	.	.	.	1	1	Milliners, Dressmakers	1092	365	46	631	533	216	31
.	1	4	1	.	6	Shirt Makers, Seamstresses...	136	154	6	55	94	77	58
6	63	114	115	62	360	Boot, Shoe, Slipper, Patten, Clog—Makers	16	4	.	14	5	1	.
12	80	102	35	6	235	Other Workers	447	191	68	278	193	82	17
1	30	57	22	4	114	Dealers	57	31	2	32	39	13	2
						XX. FOOD, TOBACCO, DRINK, AND LODGING.							
						1. Food.							
25	231	208	85	21	570	Workers	87	6	11	61	15	4	2
47	437	707	302	85	1578	Dealers	198	322	6	88	181	181	64
						2. Tobacco.							
.	.	.	.	.	.	Tobacco Manufacture	.	1	.	.	1	.	.
.	3	14	7	1	25	Tobacconists	10	10	.	7	7	4	2
1	17	46	33	5	102	3. Makers of Spirituous Drinks	1	1	.	1	.	.	1
						4. Board, Lodging, etc.							
.	2	6	9	3	20	Coffee, Eating, Lodging, Boarding—House Keepers	27	47	.	2	19	41	12
.	9	200	165	20	394	Inn, Hotel—Keepers; Publicans, etc.	14	151	.	5	49	81	30
8	53	35	10	1	107	Cellarmen; Barmen; Others in Inn, Hotel, etc.—Serv.	132	5	1	90	44	1	1
.	.	9	8	3	20	Wine and Spirit Merchants, Agents	.	2	.	.	1	1	.
						XXI. GAS, WATER, AND ELECTRICITY SUPPLY, AND SANITARY SERVICE.							
.	22	73	32	.	127	1. Gas, Water, Electricity	.	.	.	.	.	.	.
.	8	22	17	1	48	2. Sanitary Service	.	.	.	.	.	.	.
						XXII. OTHER, GENERAL, AND UNDEFINED WORKERS AND DEALERS.							
						1-4. About Animals; Sundry Industries; General Makers and Dealers; General Labourers, etc.							
4	11	26	27	12	80	General Shopkeepers, Dealers; Pawnbrokers ...	60	51	5	29	40	28	9
13	16	31	19	9	88	Costermongers, Hawkers, Street Sellers	13	20	2	7	13	7	4
41	385	580	415	169	1620	General Labourers	2	.	.	2	.	.	.
7	90	162	94	3	356	Engine Drivers, Stokers, Firemen (not Railway, Marine, or Agricultural)	.	.	.	.	.	.	.
12	67	114	54	19	266	Others	103	10	11	83	14	3	2
						XXIII. WITHOUT SPECIFIED OCCUPATIONS OR UNOCCUPIED.							
.	22	225	470	849	1566	Retired from Business (not Army, Navy, Church, Medicine); Pensioners	272	229	.	15	94	179	213
.	10	105	173	218	506	Living on own means	688	1023	.	37	298	625	751
6623	737	240	149	392	8141	Others aged 10 years and upwards (incl. Students)	14620	28862	7553	5872	16717	9646	3694

COUNTY OF **WORCESTER**—*continued.*

TABLE 35A.—GROUPED OCCUPATIONS of MALES and FEMALES AGED 10 YEARS and UPWARDS, in COUNTY BOROUGHS, and in MUNICIPAL BOROUGHS and other URBAN DISTRICTS with POPULATIONS exceeding 5,000; also PROPORTIONS of CHILDREN of 10 and under 14 YEARS of AGE, and of MARRIED or WIDOWED WOMEN engaged in OCCUPATIONS, and PROPORTION of FEMALE DOMESTIC SERVANTS to SEPARATE OCCUPIERS or FAMILIES, 1901.

NOTE.—The Occupations for the County Boroughs of Dudley and Worcester, and for Kings Norton and Northfield Urban District are given in greater detail in Table 35.

MALES:

Males Aged 10 & under 14 Years.		County Boroughs (C.B.), Municipal Boroughs (M.B.), and other Urban Districts (U.D.).	Males Aged 10 Years and upwards.																	
Engaged in Occupations.	Proportion per cent. Engaged in Occupations to Total.		Total Occupied and Unoccupied.	XXIII. Retired or Unoccupied.	I.-XXII. Engaged in Occupations.	V. 2. Commercial or Business Clerks	VI. Conveyance of Men, Goods, and Messages.	VII. Agriculture—On Farms, Woods, and Gardens.	IX. 1. Coal and Shale Miners.	X. 3. Engineering, and Machine Making.	X. 4-7. Tools; Dies, etc.; Arms; Miscellaneous Metal Trades.	XII. Building and Works of Construction.	XIII. Wood, Furniture, Fittings, and Decorations.	XIV. Brick, Cement, Pottery, and Glass.	XV. Chemicals, Oil, Grease, etc.	XVI. Skins, Leather, Hair, Feathers.	XVII. Paper, Prints, Books, & Stationery.	XIX. Dress.	XX. Food, Tobacco, Drink, and Lodging.	All Other Occupations.
52	13·4	BROMSGROVE (U.D.)	3,157	659	2,498	29	209	195	—	92	[a] 326	473	43	12	53	9	26	[b] 230	214	[c] 587
244	11·7	DUDLEY (C.B.) ...	17,912	2,674	15,238	367	1,362	99	1,569	1,905	[d] 2,780	1,122	168	477	64	114	91	615	1,033	3,472
35	11·7	EVESHAM (M.B.) ...	2,599	386	2,213	37	238	734	1	28	11	239	94	18	13	14	49	85	220	432
188	19·7	KIDDERMINSTER (M.B.)	8,748	1,297	7,451	178	525	211	4	349	105	682	108	7	39	41	69	273	686	[e] 4,171
196	9·8	KINGS NORTON and NORTHFIELD (U.D)	20,180	3,469	16,711	800	1,413	1,063	3	880	2,002	2,467	391	153	218	112	374	330	1,479	5,021
70	13·7	LYE and WOLLESCOTE (U.D.)	4,078	612	3,466	47	243	36	347	244	[f] 1,172	213	31	[g] 277	5	23	10	56	151	611
45	6·2	MALVERN (U.D.) ...	5,492	1,606	3,886	67	484	300	—	64	24	680	71	21	27	19	53	171	439	1,475
19	7·6	NORTH BROMSGROVE (U.D.)	2,089	383	1,706	17	113	546	1	44	[h] 242	200	4	43	8	5	13	13	74	383
164	14·7	OLDBURY (U.D.)	9,570	1,285	8,285	180	[i] 806	154	339	1,285	327	792	157	[j] 780	[k] 725	20	47	95	571	[l] 2,007
95	16·6	REDDITCH (U.D.) ...	4,749	644	4,105	116	240	72	—	135	[m] 857	314	56	9	17	11	86	101	309	[n] 1,758
72	9·0	STOURBRIDGE (U.D.)	6,139	1,071	5,068	158	[o] 731	149	44	326	[p] 497	503	115	[q] 388	19	288	57	148	425	1,220
159	8·5	WORCESTER, CITY OF (C.B.)	16,706	2,802	13,904	479	1,863	501	11	1,170	450	1,586	387	406	132	377	372	1,268	1,339	3,563

FEMALES:

Females Aged 10 & under 14 Years.		County Boroughs (C.B.), Municipal Boroughs (M.B.), and other Urban Districts (U.D.).	Females Aged 10 Years and upwards.																		
Occupations.	Proportion per cent. Engaged in Occupations to Total.		Total Occupied and Unoccupied.	XXIII. Retired or Unoccupied.	I.-XXII. Engaged in Occupations.		III. 4. Teaching.	IV. 1. Domestic Indoor Servants (not in Hotels, etc.).	IV. 3. Charwomen.	IV. 3. Laundry and Washing Service.	V. 2. Commercial or Business Clerks.	X. 4-7. Tools; Dies, etc.; Arms; Miscellaneous Metal Trades.	XIV. Brick, Cement, Pottery, and Glass.	XVII. Paper, Prints, Books, & Stationery.	XVIII. 1-5. Textile Manufactures.	XIX. Tailoresses, Milliners, Dressmakers, Shirtmakers, Seamstresses.	XX. Food, Tobacco, Drink, and Lodging.	All Other Occupations.	Proportion per cent. of Married or Widowed engaged in Occupations.	Proportion per cent. of Domestic Servants to total number of Separate Occupiers or Families.
					Unmarried.	Married or Widowed.														
38	9·4	BROMSGROVE (U.D.)	3,274	1,932	872	470	48	295	44	73	3	[r] 299	2	16	9	248	62	243	26·9	16·4
83	4·0	DUDLEY (C.B.) ...	18,631	13,792	3,707	1,132	262	1,242	126	93	70	859	184	36	16	886	399	666	10·8	12·3
11	3·7	EVESHAM (M.B.) ...	2,833	2,019	630	184	50	303	18	65	9	—	1	4	1	115	71	177	12·4	19·4
141	13·1	KIDDERMINSTER (M.B.)	11,071	5,903	3,941	1,227	142	508	103	105	12	1	1	26	[s] 3,432	250	215	373	22·5	9·2
152	7·1	KINGS NORTON and NORTHFIELD (U.D.)	24,257	15,969	7,232	1,056	359	3,132	98	398	221	345	12	514	7	504	1,568	1,130	8·9	27·0
28	5·4	LYE and WOLLESCOTE (U.D.)	4,114	2,794	930	390	46	147	11	6	7	385	[t] 322	7	3	187	62	137	16·6	6·6
19	3·1	MALVERN (U.D.)	8,237	4,674	2,937	626	204	1,459	49	347	30	—	8	32	3	405	239	787	19·3	43·8
16	7·0	NORTH BROMSGROVE (U.D.)	2,270	1,391	593	286	48	340	10	26	6	[u] 252	1	6	—	59	30	101	23·3	26·9
31	2·6	OLDBURY (U.D.) ...	9,071	7,227	1,399	445	112	534	62	103	16	156	150	41	3	229	180	258	8·3	10·4
78	13·2	REDDITCH (U.D.) ...	5,824	2,565	1,974	1,285	67	294	76	84	39	[v] 959	9	189	14	191	111	[w] 1,226	43·3	9·9
28	4·1	STOURBRIDGE (U.D.)	6,502	4,688	1,403	411	141	711	65	104	10	14	110	15	12	209	142	281	11·8	20·1
99	5·0	WORCESTER, CITY OF (C.B.)	20,230	12,237	5,622	2,371	296	1,815	309	458	111	104	205	170	59	835	607	2,994	22·7	17·2

[a] Including 295 engaged in "Nail Manufacture."
[b] Including 169 "Boot, Shoe—Makers."
[c] Including 155 "Railway—Coach, Waggon Makers."
[d] Including 449 "Iron Workers—Undefined or Indeterminable" unclassified owing to insufficient description.
[e] Including 239 engaged in "Wool and Worsted Manufacture"; 2,247 in "Carpet, Rug, Felt—Manufacture"; and 262 in "Textile Dyeing."
[f] Including 179 engaged in "Nail Manufacture"; 206 in "Anchor, Chain—Manufacture"; and 131 "Tool Makers."
[g] Including 268 "Brick, Plain Tile, Terra-Cotta—Makers."
[h] Including 187 engaged in "Nail Manufacture."
[i] Including 271 "Bargemen, Lightermen, Watermen."
[j] Including 508 "Brick, Plain Tile, Terra-Cotta—Makers."
[k] Including 649 "Manufacturing Chemists."
[l] Including 456 engaged in "Iron and Steel Manufacture"; and 234 "Railway—Coach, Waggon Makers."
[m] Including 725 "Needle, Pin—Makers."
[n] Including 498 engaged in "Cycle and Motor Manufacture;" and 638 "Fishing Tackle, Toy, Game Apparatus—Makers."
[o] Including 390 Workers "On Railways."
[p] Including 227 "Tool Makers"; also 96 "Iron Workers—Undefined or Indeterminable" unclassified owing to insufficient description.
[q] Including 224 engaged in "Glass Manufacture."
[r] Including 297 engaged in "Nail Manufacture."
[s] Including 629 engaged in "Wool and Worsted Manufacture"; and 2,740 in "Carpet, Rug, Felt—Manufacture."
[t] Including 310 "Brick, Plain Tile, Terra-Cotta—Makers."
[u] Including 185 engaged in "Nail Manufacture."
[v] Including 930 "Needle, Pin—Makers."
[w] Including 930 "Fishing Tackle, Toy, Game Apparatus—Makers."

COUNTY OF **WORCESTER**—*continued.*

TABLE 36.—BIRTHPLACES of MALES and FEMALES enumerated in the ANCIENT COUNTY, in each COUNTY BOROUGH, and in the URBAN DISTRICT of KINGS NORTON and NORTHFIELD, of which the Population exceeds 50,000 Persons, 1901.

NOTE.—This Table should be read thus:—Of the 233,175 Males enumerated in Worcestershire, 153,172 were born in Worcestershire, 24,158 in Warwickshire, etc. The Counties in this Table are the Ancient or Geographical Counties; London consisting of the Metropolitan parts of the Ancient Counties of Surrey, Kent, and Middlesex.

PLACE OF BIRTH.	ENUMERATED IN							
	COUNTY OF WORCESTER.		DUDLEY (C.B.)		KINGS NORTON & NORTHFIELD (U.D.)		WORCESTER, CITY OF (C.B.)	
	Males.	Females.	Males.	Females.	Males.	Females.	Males.	Females.
TOTAL	233,175	255,163	23,879	24,854	26,471	30,651	21,496	25,128
LONDON	3,015	3,796	124	117	576	667	397	522
SOUTH EASTERN COUNTIES	2,046	2,439	59	66	342	408	260	316
SURREY (Ex. Metropolitan)	356	379	6	11	65	64	41	38
KENT (Ex. Metropolitan)	528	586	13	14	94	103	67	73
SUSSEX	268	376	7	9	43	66	36	60
HAMPSHIRE	561	686	15	22	98	114	65	81
BERKSHIRE	333	412	18	10	42	61	51	64
SOUTH MIDLAND COUNTIES	3,646	3,676	145	117	657	662	292	327
MIDDLESEX (Ex. Metropolitan)	298	352	12	9	55	80	27	27
HERTFORDSHIRE	226	249	4	10	33	35	21	25
BUCKINGHAMSHIRE	360	403	16	15	54	62	28	43
OXFORDSHIRE	1,484	1,402	49	39	240	218	120	122
NORTHAMPTONSHIRE	769	764	34	27	175	174	52	64
HUNTINGDONSHIRE	87	87	4	1	16	18	3	7
BEDFORDSHIRE	226	220	20	12	41	48	19	19
CAMBRIDGESHIRE	196	199	6	4	43	27	22	20
EASTERN COUNTIES	971	1,135	44	41	185	201	97	149
ESSEX	350	433	15	12	70	83	29	53
SUFFOLK	244	279	14	18	44	43	29	38
NORFOLK	377	423	15	11	71	75	39	58
SOUTH WESTERN COUNTIES	3,029	3,442	90	81	458	505	572	588
WILTSHIRE	607	678	10	10	79	94	120	132
DORSETSHIRE	273	326	3	7	43	62	61	45
DEVONSHIRE	749	878	28	20	114	123	120	145
CORNWALL	239	283	5	8	39	46	26	34
SOMERSETSHIRE	1,161	1,277	44	36	183	180	245	232
WEST MIDLAND COUNTIES	205,859	224,710	22,515	23,552	21,217	24,904	18,387	21,566
GLOUCESTERSHIRE	6,245	7,355	110	110	704	805	768	907
HEREFORDSHIRE	3,804	4,679	87	80	258	336	603	842
SHROPSHIRE	3,193	3,835	224	229	386	513	225	283
STAFFORDSHIRE	15,287	19,486	3,160	3,819	1,687	2,699	442	586
WORCESTERSHIRE	153,172	161,626	18,365	18,709	11,939	13,167	15,876	18,364
WARWICKSHIRE	24,158	27,679	569	605	6,243	7,384	473	584
NORTH MIDLAND COUNTIES	2,754	3,132	162	153	586	679	261	313
LEICESTERSHIRE	874	922	39	40	190	207	78	74
RUTLANDSHIRE	51	59	3	2	8	7	2	2
LINCOLNSHIRE	465	557	21	22	98	103	52	82
NOTTINGHAMSHIRE	535	607	24	26	127	128	50	60
DERBYSHIRE	829	987	75	63	163	234	79	95
NORTH WESTERN COUNTIES	2,728	3,066	197	228	559	634	268	286
CHESHIRE	757	794	50	52	162	144	88	85
LANCASHIRE	1,971	2,272	147	176	397	490	180	201
YORKSHIRE	1,954	2,148	133	147	330	423	192	215
NORTHERN COUNTIES	647	757	64	64	114	133	51	58
DURHAM	264	354	35	36	41	49	14	27
NORTHUMBERLAND	162	193	11	11	33	39	14	17
CUMBERLAND	151	143	13	11	21	27	16	11
WESTMORLAND	70	67	5	6	19	18	7	3
MONMOUTHSHIRE AND WALES	2,234	2,556	109	110	413	456	276	337
MONMOUTHSHIRE	509	576	20	23	107	103	90	101
GLAMORGANSHIRE	536	599	18	22	102	121	77	85
CARMARTHENSHIRE	97	113	3	—	10	13	8	16
PEMBROKESHIRE	109	122	4	5	12	8	19	20
CARDIGANSHIRE	75	72	4	3	9	9	1	2
BRECKNOCKSHIRE	117	117	4	5	11	16	15	21
RADNORSHIRE	190	246	6	7	40	40	14	32
MONTGOMERYSHIRE	151	173	7	7	33	32	6	12
FLINTSHIRE	86	120	6	10	33	33	5	6
DENBIGHSHIRE	132	150	24	13	20	32	5	9
MERIONETHSHIRE	36	32	1	1	2	7	9	3
CARNARVONSHIRE	47	68	2	4	9	12	5	6
ANGLESEY	13	10	—	1	4	—	2	1
WALES (*County not stated*)	131	158	10	9	21	30	20	23
ENGLAND (*County not stated*)	808	721	22	17	335	315	85	81
OTHER PARTS OF BRITISH EMPIRE	2,742	2,891	145	117	561	557	281	320
ISLE OF MAN, AND CHANNEL ISLANDS	74	109	3	2	5	22	8	15
SCOTLAND	997	996	55	46	175	172	122	103
IRELAND	1,082	1,118	62	51	271	236	97	127
BRITISH COLONIES OR DEPENDENCIES	589	668	25	18	110	127	54	75
FOREIGN COUNTRIES	724	671	68	43	134	105	73	47
British Subjects	314	369	26	26	55	49	28	24
Naturalised British Subjects	32	23	3	1	5	1	4	1
Foreigners	378	279	39	16	74	55	41	22
AT SEA	18	23	2	1	4	2	4	3

COUNTY OF **WORCESTER**—*continued.*

TABLE 37.—COUNTRY of BIRTH of FOREIGNERS enumerated in the ANCIENT COUNTY 1891 and 1901; in each COUNTY BOROUGH, and in the URBAN DISTRICT of KINGS NORTON and NORTHFIELD, of which the Population exceeds 50,000 Persons, 1901.

COUNTRY OF BIRTH.	ANCIENT COUNTY.						DUDLEY (C.B.)		KINGS NORTON AND NORTHFIELD (U.D.)		WORCESTER, CITY OF (C.B.)	
	1891.			1901.								
	Persons.	Males.	Females.	Persons.	Males.	Females.	Males.	Females.	Males.	Females.	Males.	Females.
TOTAL	672	325	347	657	378	279	39	16	74	55	41	22
EUROPE.												
RUSSIA	9	5	4	18	11	7	5	5	2	—	—	—
POLAND (RUSSIAN)	7	4	3	10	7	3	2	1	1	—	—	—
SWEDEN	6	2	4	3	2	1	—	—	1	1	—	—
NORWAY	4	3	1	3	2	1	—	—	—	—	—	—
DENMARK	3	1	2	10	5	5	—	—	1	5	—	—
HOLLAND	13	7	6	11	7	4	—	—	1	—	—	—
BELGIUM	10	5	5	17	11	6	1	—	—	1	—	—
FRANCE	92	35	57	72	27	45	1	—	8	8	1	4
GERMANY	178	103	75	184	106	78	14	2	17	12	5	—
AUSTRIA	12	7	5	10	9	1	—	—	1	—	3	—
HUNGARY	4	1	3	1	—	1	—	—	—	1	—	—
SWITZERLAND	24	6	18	31	13	18	—	1	2	2	—	—
SPAIN...	10	7	3	1	1	—	—	—	1	—	—	—
PORTUGAL	2	—	2	1	—	1	—	—	—	—	—	—
ITALY...	26	16	10	79	57	22	5	2	12	5	24	13
GREECE	3	1	2	—	—	—	—	—	—	—	—	—
SERVIA, ROUMANIA and BULGARIA	—	—	—	1	1	—	—	—	1	—	—	—
TURKEY	2	1	1	5	4	1	—	—	3	—	—	—
ASIA.												
CHINA	6	4	2	—	—	—	—	—	—	—	—	—
JAPAN ... ... }	4	2	2 {	1	1	—	—	—	—	—	—	—
OTHER COUNTRIES ... ... }				9	7	2	—	1	—	1	—	—
AFRICA.												
EGYPT	1	—	1	—	—	—	—	—	—	—	—	—
OTHER COUNTRIES	1	—	1	1	1	—	—	—	—	—	—	—
AMERICA.												
UNITED STATES	224	95	129	180	101	79	11	3	23	19	7	5
MEXICO	1	—	1	—	—	—	—	—	—	—	—	—
OTHER STATES OF CENTRAL AMERICA }				2	1	1	—	1	—	—	—	—
ARGENTINE REPUBLIC... ... }	30	20	10 {	3	1	2	—	—	—	—	—	—
BRAZIL ... ... }				2	1	1	—	—	—	—	1	—
OTHER STATES OF SOUTH AMERICA }				—	—	—	—	—	—	—	—	—
COUNTRY NOT STATED	—	—	—	2	2	—	—	—	—	—	—	—

COUNTY OF **WORCESTER**—*continued.*

TABLE 38.—The BLIND, the DEAF and DUMB, the DEAF, and the INSANE, in the ADMINISTRATIVE COUNTY, together with COUNTY BOROUGHS, 1901.—CONDITION as to MARRIAGE and AGES of MALES and FEMALES returned as BLIND, DEAF and DUMB, DEAF, LUNATIC, and IMBECILE or FEEBLE-MINDED; also of PERSONS suffering from "COMBINED INFIRMITIES."

NOTE.—Persons suffering from more than one Infirmity are included in the several Sections relating to those Infirmities. Thus a Person who was Blind, Deaf, and Feeble-minded appears in three Sections. For details see last Section dealing with "Combined Infirmities."

All Ages. Persons. 1891.*	All Ages. Persons. 1901.		All Ages. Males and Females. 1891.*	All Ages. Males and Females. 1901.	Condition as to Marriage, 1901.	Total.	Ages, 1901. Under 5 Years.	5-	10-	15-	20-	25-	35-	45-	55-	65-	75-	85 and upwards.
THE BLIND.																		
421	371	M.	235	202	Unmarried	83	2	2	5	9	8	13	14	11	9	7	3	—
					Married ...	78	—	—	—	—	—	6	10	17	21	18	6	—
					Widowed ...	41	—	—	—	—	—	—	2	2	10	12	12	3
		F.	186	169	Unmarried	66	2	6	5	5	6	7	8	11	4	6	5	1
					Married ...	31	—	—	—	—	—	4	3	3	9	9	3	—
					Widowed ...	72	—	—	—	—	—	1	—	6	11	16	34	4
Of the foregoing, 33 Males and 21 Females were returned in 1901 as "Blind from Childhood."																		
THE DEAF AND DUMB.																		
314	189†	M.	174	105	Unmarried	88	—	5	8	16	5	20	17	9	6	2	—	—
					Married ...	16	—	—	—	—	—	3	7	3	1	1	1	—
					Widowed ...	1	—	—	—	—	—	—	—	1	—	—	—	—
		F.	140	84	Unmarried	69	2	4	2	11	5	9	9	13	7	5	2	—
					Married ...	13	—	—	—	—	—	3	5	2	2	1	—	—
					Widowed ...	2	—	—	—	—	—	—	1	—	—	1	—	—
Of the foregoing, 34 Males and 30 Females were returned in 1901 as "Deaf and Dumb from Childhood."																		
THE DEAF.‡																		
251	336	M.	108	118	Unmarried	37	—	1	4	5	4	6	5	4	3	3	1	1
					Married ...	66	—	—	—	—	—	8	11	7	15	19	5	1
					Widowed ...	15	—	—	—	—	—	—	—	3	4	4	3	1
		F.	143	218	Unmarried	80	—	2	4	8	6	15	14	9	10	9	2	1
					Married ...	75	—	—	—	—	4	9	11	19	22	6	4	—
					Widowed ...	63	—	—	—	—	—	—	2	8	14	20	16	3
Of the foregoing, 10 Males and 11 Females were returned in 1901 as "Deaf from Childhood."																		
THE LUNATIC.§																		
?	1,752	M.	?	804	Unmarried	546	—	—	1	9	29	128	174	117	59	23	5	1
					Married ...	219	—	—	—	—	—	15	48	69	43	33	11	—
					Widowed ...	39	—	—	—	—	—	—	2	7	12	15	2	1
		F.	?	948	Unmarried	497	—	—	—	5	15	91	113	126	89	46	11	1
					Married ...	336	—	—	—	—	1	22	70	102	95	35	9	2
					Widowed ...	115	—	—	—	—	—	2	9	17	37	32	16	2
Of the foregoing, 1 Male was returned in 1901 as "Lunatic from Childhood."																		
THE IMBECILE OR FEEBLE-MINDED.§																		
?	778	M.	?	354	Unmarried	323	2	14	35	51	40	74	48	27	23	8	1	—
					Married ...	23	—	—	—	—	1	1	3	6	8	4	—	—
					Widowed ...	8	—	—	—	—	—	—	—	—	1	3	4	—
		F.	?	424	Unmarried	356	4	13	27	37	47	79	57	46	27	14	5	—
					Married ...	23	—	—	—	—	—	—	4	3	9	2	5	—
					Widowed ...	45	—	—	—	—	—	—	—	1	6	15	17	6
Of the foregoing, 51 Males and 57 Females were returned in 1901 as "Imbecile or Feeble-minded from Childhood."																		
PERSONS SUFFERING FROM COMBINED INFIRMITIES.‖																		
?	48	M.	?	17	Unmarried	14	—	—	1	1	—	3	4	2	3	—	—	—
					Married ...	3	—	—	—	—	—	—	1	—	2	—	—	—
					Widowed ...	—	—	—	—	—	—	—	—	—	—	—	—	—
		F.	?	31	Unmarried	25	—	—	—	—	—	6	7	5	2	4	1	—
					Married ...	1	—	—	—	—	—	—	—	—	1	—	—	—
					Widowed ...	5	—	—	—	—	—	—	—	1	2	2	—	—
Of the foregoing, none were returned in 1901 as having been so afflicted "from Childhood."																		

* The figures given for 1891 relate to the County of Worcester as then constituted for Registration purposes, while those for 1901 relate to the Administrative County, together with County Boroughs. The differences in the constitution of the two areas should be borne in mind in dealing with these figures—*see* Table 2. For example, the apparent decrease in 1901 in the numbers of the Blind and Deaf and Dumb is mainly due to two Institutions for these respective classes of persons being situated in the Registration, but not in the Administrative, County.

† Of the 189 persons in 1901 classified in the Table as Deaf and Dumb, 12 Males and 8 Females, respectively, were returned simply as "Dumb," as were also 5 Males and 4 Females classified as Deaf and Dumb from Childhood. The figures relating to the Deaf and Dumb from Childhood are based on the descriptions given in the Schedules, and must be regarded as incomplete.

‡ The Census Schedule did not require persons who were Deaf without being Dumb to mention the fact of their Deafness, and therefore the figures given for the "Deaf" cannot be regarded as complete.

§ In 1891 the heading of the Census Schedule was "Lunatic, Imbecile or Idiot," and the persons so returned were eventually classed as "Mentally Deranged." In 1901 the heading of the Schedule provided for two categories of the Mentally Deranged, viz., "Lunatic" and "Imbecile, Feeble-minded," and in drawing comparisons from the figures for the two Censuses, allowance should be made for these differences. The figures for 1891 for the new sub-divisions of Mentally Deranged cannot therefore be given. Total "Lunatic, Imbecile, and Feeble-minded," 1901:—2,530 Persons, 1,158 Males, 1,372 Females. Total "Mentally Deranged," 1891:—1,963 Persons, 888 Males, 1,075 Females.

‖ Of these the following persons were returned as under:—

	P.	M.	F.
Blind and Deaf	4	1	3
Blind and Lunatic	15	6	9
Blind and Feeble-minded	6	2	4
Blind, Deaf and Dumb, and Feeble-minded	1	—	1
Blind, Deaf, and Feeble-minded	1	—	1
Deaf and Dumb and Lunatic	5	4	1
Deaf and Dumb and Feeble-minded	4	2	2
Dumb and Lunatic	2	1	1
Dumb and Feeble-minded	3	1	2
Deaf and Lunatic	5	—	5
Deaf and Feeble-minded	2	—	2

COUNTY OF **WORCESTER**—*continued.*

TABLE 39.—PERSONS RETURNED as BLIND, DEAF and DUMB, DEAF, LUNATIC, IMBECILE or FEEBLE-MINDED, or SUFFERING from COMBINED INFIRMITIES, in the ADMINISTRATIVE COUNTY, and in each COUNTY BOROUGH, 1901.

—	Blind.			Deaf and Dumb.*			Deaf.			Lunatic.			Imbecile or Feeble-minded.			Combined Infirmities.†
	Total.	From Childhood.	Others.	Total.	From Childhood.	Others.	Total.	From Childhood.	Others.	Total.	From Childhood.	Others.	Total.	From Childhood.	Others.	
ADMINISTRATIVE COUNTY	285	44	241	142	48	94	249	13	236	1,748	—	1,748	665	89	576	47
COUNTY BOROUGHS:—																
DUDLEY	41	5	36	24	7	17	31	2	29	3	1	2	45	10	35	—
WORCESTER, CITY OF	45	5	40	23	9	14	56	6	50	1	—	1	68	9	59	1
TOTAL of COUNTY BOROUGHS	86	10	76	47	16	31	87	8	79	4	1	3	113	19	94	1
ADMINISTRATIVE COUNTY (together with COUNTY BOROUGHS)	371	54	317	189	64	125	336	21	315	1,752	1	1,751	778	108	670	48

NOTE.—The numbers of persons returned in the several Administrative areas as suffering from one or other Infirmity is affected by the presence or absence of Institutions in which many of such persons might be resident. Thus, of the 2,413 persons returned as Lunatic, Imbecile or Feeble-minded enumerated in the area administered by the County Council, 1,162 were resident in the County Asylum, while of the 1,748 Lunatics 792 were enumerated in a branch of the Birmingham City Lunatic Asylum situated at Rubery Hill.

* These figures include 12 Males and 8 Females returned simply as "Dumb."

† These persons are also included in the Totals of the several Infirmities from which they suffer. None were returned as having been so afflicted "from Childhood."

CENSUS OF ENGLAND AND WALES.
1901.

(63 Vict. c. 4.)

COUNTY

OF

YORK.

AREA, HOUSES AND POPULATION;

ALSO

POPULATION CLASSIFIED BY AGES, CONDITION AS TO MARRIAGE, OCCUPATIONS, BIRTHPLACES, AND INFIRMITIES.

Presented to both Houses of Parliament by Command of His Majesty.

LONDON:
PRINTED FOR HIS MAJESTY'S STATIONERY OFFICE
By LOVE & MALCOMSON, Ltd., 74, Great Queen Street, W.C.

And to be purchased, either directly or through any Bookseller, from
EYRE & SPOTTISWOODE, East Harding Street, Fleet Street, E.C.,
and 32, Abingdon Street, Westminster, S.W.;
or OLIVER & BOYD, Edinburgh;
or E. PONSONBY, 116, Grafton Street, Dublin.

1902.

[Cd. 1,107.] *Price* 4s.

COUNTY

OF

YORK.

TABLE OF CONTENTS.

PAGE

SUMMARY OF THE CENSUS RESULTS v

TABLE 1.—ANCIENT COUNTIES, ADMINISTRATIVE COUNTIES (together with COUNTY BOROUGHS), and REGISTRATION COUNTIES.—AREA; HOUSES and POPULATION 1891 and 1901 1

TABLE 2.—DIFFERENCES between the ANCIENT, ADMINISTRATIVE, and REGISTRATION COUNTIES.—INHABITED HOUSES and POPULATION 1901 2

TABLE 3.—ANCIENT COUNTY (Including the EAST, NORTH, and WEST RIDINGS and CITY OF YORK).—POPULATION at each successive CENSUS, with Increase per cent. of POPULATION during each INTERCENSAL PERIOD 8

TABLE 4.—PARLIAMENTARY CONSTITUENCIES.—AREA; HOUSES 1901, and POPULATION 1891 and 1901 .. 9

TABLE 5.—ECCLESIASTICAL PARISHES OR DISTRICTS in the ANCIENT COUNTY.—INHABITED HOUSES and POPULATION 1901 10

TABLE 6.—ADMINISTRATIVE COUNTIES of the EAST, NORTH, and WEST RIDINGS and COUNTY BOROUGHS.—AREA; HOUSES 1901, and POPULATION 1891 and 1901 27

TABLE 7.—PETTY SESSIONAL DIVISIONS of the ADMINISTRATIVE EAST, NORTH, and WEST RIDINGS, and BOROUGHS having SEPARATE COURTS of QUARTER SESSIONS OR SEPARATE COMMISSIONS of the PEACE.—AREA; HOUSES and POPULATION 1901 28

TABLE 8.—ADMINISTRATIVE COUNTIES of the EAST, NORTH, and WEST RIDINGS, and their SUB-DIVISION into URBAN and RURAL DISTRICTS.—AREA; HOUSES 1901, and POPULATION 1891 and 1901 .. 30

TABLE 9.—COUNTY BOROUGHS, MUNICIPAL BOROUGHS, and other URBAN DISTRICTS with their CONSTITUENT CIVIL PARISHES and WARDS.—AREA; HOUSES 1901, and POPULATION 1891 and 1901 .. 31

TABLE 10.—RURAL DISTRICTS in the ADMINISTRATIVE EAST, NORTH, and WEST RIDINGS.—AREA; HOUSES 1901, and POPULATION 1891 and 1901 58

TABLE 11.—CIVIL PARISHES in the ADMINISTRATIVE COUNTIES of the EAST, NORTH, and WEST RIDINGS, and in each COUNTY BOROUGH.—INHABITED HOUSES 1901, and POPULATION 1891 and 1901 60

TABLE 12.—REGISTRATION COUNTIES, DISTRICTS, and SUB-DISTRICTS, with their CONSTITUENT CIVIL PARISHES.—AREA; HOUSES and POPULATION 1891 and 1901, and SEPARATE OCCUPIERS 1901 81

TABLE 13.—Existing Detached Parts of CIVIL PARISHES in the REGISTRATION COUNTIES of the WEST, EAST, and NORTH RIDINGS.—AREA; POPULATION 1901 121

TABLE 14.—CHANGES in the BOUNDARIES of CIVIL PARISHES in the REGISTRATION COUNTIES of the WEST, EAST, and NORTH RIDINGS effected by the LOCAL GOVERNMENT ACTS of 1888 and 1894, and by LOCAL ACTS since 1891.—INHABITED HOUSES and POPULATION 1901 125

TABLE 15.—AREA of LAND, WATER, and FORESHORE in the REGISTRATION COUNTIES of the WEST, EAST, and NORTH RIDINGS, and in every CIVIL PARISH which includes either TIDAL WATER or FORESHORE .. 136

TABLE 16.—REGISTRATION COUNTIES of the WEST, EAST, and NORTH RIDINGS.—PERSONS enumerated in MILITARY and NAVAL BARRACKS, QUARTERS, HOSPITALS, and PRISONS, and on HIS MAJESTY'S SHIPS in HOME WATERS, 1901 138

TABLE 17.—INSTITUTIONS in the REGISTRATION COUNTIES of the WEST, EAST, and NORTH RIDINGS.—PERSONS enumerated in WORKHOUSE ESTABLISHMENTS; in HOSPITALS and in LUNATIC ASYLUMS; in PRISONS; and in CERTIFIED REFORMATORY and INDUSTRIAL SCHOOLS, 1901 139

TABLE 18.—PERSONS enumerated in the REGISTRATION COUNTIES of the WEST, EAST, and NORTH RIDINGS on BOARD SEA-GOING and COASTING MERCHANT VESSELS, and on INLAND BARGES and BOATS .. 150

TABLE 19.—TOTAL TENEMENTS, and TENEMENTS of less than FIVE ROOMS, distinguishing those occupied by various numbers of Persons, in the entire COUNTY OF YORK, 1891 and 1901, and in each ADMINISTRATIVE RIDING, in the AGGREGATES of URBAN DISTRICTS and RURAL DISTRICTS respectively, and in the CITY OF YORK, 1901 154

TABLE 20.—TOTAL TENEMENTS, and TENEMENTS of less than FIVE ROOMS, distinguishing those occupied by various numbers of Persons, in COUNTY BOROUGHS, in MUNICIPAL BOROUGHS, and in other URBAN DISTRICTS, 1901 157

TABLE 21.—TOTAL TENEMENTS, and TENEMENTS of less than FIVE ROOMS, distinguishing those occupied by various numbers of Persons, in RURAL DISTRICTS, 1901 172

TABLE 22.—AGGREGATE NUMBERS of MARRIAGES, BIRTHS, and DEATHS registered in each REGISTRATION DISTRICT during the INTERCENSAL PERIOD 1891 1901.—INCREASE OR DECREASE of POPULATION compared with DIFFERENCE between BIRTHS and DEATHS 178

Wt. 13,310.

TABLE OF CONTENTS—*continued.*

PAGE

TABLE 23.—AGES of PERSONS, MALES and FEMALES, in the ADMINISTRATIVE COUNTIES of the EAST, NORTH, and WEST RIDINGS (together with COUNTY BOROUGHS), and in the AGGREGATES of URBAN and RURAL DISTRICTS respectively, 1901 180

TABLE 24.—AGES of PERSONS, MALES and FEMALES, in COUNTY BOROUGHS, in MUNICIPAL BOROUGHS, and in other URBAN DISTRICTS, 1901 181

TABLE 25.—AGES OF PERSONS, MALES and FEMALES, in RURAL DISTRICTS, 1901 192

TABLE 26.—AGES of PERSONS, MALES and FEMALES, in the REGISTRATION COUNTIES of the WEST, EAST, and NORTH RIDINGS and in REGISTRATION DISTRICTS, 1901 197

TABLE 27.—Condition as to MARRIAGE, and AGES OF PERSONS, MALES and FEMALES, in the ADMINISTRATIVE COUNTIES of the EAST, NORTH, and WEST RIDINGS (together with COUNTY BOROUGHS), and in the AGGREGATES of URBAN and RURAL DISTRICTS respectively, 1901 202

TABLE 28.—Condition as to MARRIAGE, and AGES of PERSONS, MALES and FEMALES, in COUNTY BOROUGHS, and in each URBAN DISTRICT of which the population exceeds 50,000 PERSONS, 1901 203

TABLE 29.—REGISTRATION YORKSHIRE.—AGES of HUSBANDS and WIVES in COMBINATION; of HUSBANDS whose WIVES were absent; of WIVES whose HUSBANDS were absent, and of WIDOWERS and WIDOWS, 1901 205

TABLE 30.—WORKHOUSES in REGISTRATION YORKSHIRE.—CONDITION as to MARRIAGE and AGES of PAUPER INMATES of WORKHOUSE INSTITUTIONS, 1901.. 206

TABLE 31. PRISONS in REGISTRATION YORKSHIRE.—CONDITION as to MARRIAGE and AGES of PRISONERS in LOCAL and CONVICT PRISONS, 1901 206

TABLE 32.—OCCUPATIONS of MALES and FEMALES (UNMARRIED and MARRIED or WIDOWED) aged Ten Years and upwards, at ten GROUPS of AGES, in the ADMINISTRATIVE COUNTIES of the EAST, NORTH, and WEST RIDINGS (together with COUNTY BOROUGHS), distinguishing for those engaged in certain industries the numbers returned as "WORKING AT HOME"; also as "EMPLOYERS," "WORKING FOR EMPLOYERS," "WORKING ON OWN ACCOUNT," and "OTHERS," 1901 208

TABLE 33.—OCCUPATIONS of MALES and FEMALES aged 10 and under 14 Years in the ADMINISTRATIVE COUNTIES of the EAST, NORTH, and WEST RIDINGS (together with COUNTY BOROUGHS), 1901 224

TABLE 34.—FORMER OCCUPATIONS of "PENSIONERS" and "RETIRED" in the ADMINISTRATIVE COUNTIES of the EAST, NORTH, and WEST RIDINGS (together with COUNTY BOROUGHS), distinguishing those enumerated in WORKHOUSES and LUNATIC ASYLUMS, and also, for FEMALES, the UNMARRIED and the MARRIED or WIDOWED, 1901 226

TABLE 35.—OCCUPATIONS (Condensed List) of MALES and FEMALES aged Ten Years and upwards, at five GROUPS of AGES, in each of the COUNTY BOROUGHS, in ROTHERHAM MUNICIPAL BOROUGH, and in the aggregate of URBAN DISTRICTS (inclusive of COUNTY BOROUGHS), and RURAL DISTRICTS respectively, in each ADMINISTRATIVE RIDING, 1901 228

TABLE 35A.—GROUPED OCCUPATIONS of MALES and FEMALES aged Ten Years and upwards, in COUNTY BOROUGHS, in MUNICIPAL BOROUGHS, and in other URBAN DISTRICTS with POPULATIONS exceeding 5,000; also PROPORTIONS of CHILDREN of 10 and under 14 Years of age, and of MARRIED or WIDOWED WOMEN engaged in OCCUPATIONS, and proportion of FEMALE DOMESTIC SERVANTS to SEPARATE OCCUPIERS or FAMILIES, 1901 258

TABLE 36.—BIRTHPLACES of MALES and FEMALES enumerated in the ANCIENT COUNTY, in each COUNTY BOROUGH, and in each URBAN DISTRICT of which the POPULATION exceeds 50,000 PERSONS, 1901 262

TABLE 37.—COUNTRY of BIRTH of FOREIGNERS enumerated in the ANCIENT COUNTY, 1891 and 1901, in each COUNTY BOROUGH, 1901, and in each URBAN DISTRICT of which the POPULATION exceeds 50,000 PERSONS, 1901 264

TABLE 37A.—COUNTRY of BIRTH, CONDITION as to MARRIAGE, and AGES of FOREIGNERS (PERSONS, MALES and FEMALES) enumerated in the ANCIENT COUNTY, 1901 265

TABLE 37B.—OCCUPATIONS and COUNTRY of BIRTH of FOREIGNERS (MALES and FEMALES), aged Ten Years and upwards, enumerated in the ANCIENT COUNTY, 1901 268

TABLE 38.—The BLIND, the DEAF and DUMB, the DEAF, and the INSANE, in the COUNTY of YORK, consisting of the ADMINISTRATIVE COUNTIES of the EAST, NORTH, and WEST RIDINGS, together with COUNTY BOROUGHS, 1901.—Condition as to MARRIAGE and AGES of MALES and FEMALES returned as BLIND, DEAF and DUMB, DEAF, LUNATIC, and IMBECILE or FEEBLE-MINDED; also of PERSONS suffering from "COMBINED INFIRMITIES," distinguishing those in each Group who had been Afflicted from Childhood.. 272

TABLE 39.—PERSONS returned as BLIND, DEAF and DUMB, DEAF, LUNATIC, IMBECILE or FEEBLE-MINDED, or suffering from "COMBINED INFIRMITIES," in each ADMINISTRATIVE RIDING, and in each COUNTY BOROUGH, 1901 274

TABLE 39A.—OCCUPATIONS of the BLIND (distinguishing those BLIND from CHILDHOOD), and of the DEAF and DUMB.—PERSONS, MALES and FEMALES (UNMARRIED and MARRIED or WIDOWED), aged Ten Years and upwards, in the COUNTY of YORK, consisting of the ADMINISTRATIVE COUNTIES of the EAST, NORTH, and WEST RIDINGS, together with COUNTY BOROUGHS, 1901 275

CENSUS OF 1901.

COUNTY OF YORK.

SUMMARY OF THE CENSUS RESULTS.

AREA AND POPULATION. TABLES 1, 2 AND 3.

THE County of York comprises three Ridings, each of which is for most purposes a distinct County. There is, however, only one Sheriff for the entire County. The Ancient or Geographical County contains, according to revised returns furnished by His Majesty's Ordnance Survey Department, an area of 3,882,328 statute acres. Its population numbers 3,584,762 persons. In 1801 the population was 859,133 ; it has, therefore, increased during the Century more than four-fold.

The three Ridings, each forming an Administrative County, together with 8 County Boroughs, contain an area of 3,887,709 statute acres, and a population of 3,590,752, against 3,213,981 in 1891, an increase of 11·7 per cent. ; the number of Inhabited Houses is 781,461, against 673,833 in 1891, an increase of 16·0 per cent. ; of Uninhabited Houses the number is 53,865, against 39,376 in 1891, an increase of 36·8 per cent. ; and of Houses building, 8,048, against 4,999 in 1891, an increase of 61·0 per cent. Of the 53,865 Uninhabited Houses, 23,088 are "In Occupation," that is, utilised for business or other purposes, but without inmates on Census night.

The three Registration Ridings, each being an aggregation of Registration Districts, contain an area of 3,721,094 statute acres, and a population of 3,596,325. The differences between the Ancient, the Administrative, and the Registration Counties are set forth in Table 2. The respective boundaries of the several Administrative and Registration Counties are delineated on the Maps attached.

Where comparative figures are quoted, those for 1891 generally relate to areas as constituted in 1901.

PARLIAMENTARY CONSTITUENCIES. TABLE 4.

The Ancient County of York is divided for Parliamentary purposes into 50 Constituencies—26 Divisions of the County and 24 Boroughs or Divisions of Boroughs—the County also includes a part of the Parliamentary Borough of Stockton on Tees. The Parliamentary Boroughs of Dewsbury, Huddersfield, Middlesbrough, Pontefract, Scarborough, and Wakefield each return one Member ; Bradford (3 Divisions), Kingston upon Hull (3 Divisions), Leeds (5 Divisions), and Sheffield (5 Divisions) return one Member for each Division ; while Halifax and York are undivided Boroughs, each returning two Members.

The following Constituencies have populations exceeding 100,000 :—

Leeds, North Division	116,696	Rotherham Division	101,042
Middlesbrough	116,546	Barnsley Division	101,037
Kingston upon Hull, West Division	107,862	Leeds West Division...	100,147

In 1891 no Constituency in Yorkshire contained a population exceeding 100,000.

ECCLESIASTICAL PARISHES. TABLE 5.

There are 1,178 Ecclesiastical Parishes or Districts situated wholly or partly within the Ancient County of York. Of these 1,178 Parishes, or parts of Parishes, 637, with an aggregate population of 1,676,844 are within the Diocese of York ; 353, with a population of 1,133,781, in that of Ripon ; 171, with a population of 750,750, in that of Wakefield ; 12,

with a population of 21,472, in that of Manchester; 3, with a population of 1,744, in that of Southwell; part of the Parish of Sockburn All Saints, with a population of 150, in that of Durham; and part of the Parish of Crowle St. Oswald, with a population of 21, in that of Lincoln.

ADMINISTRATIVE COUNTIES AND COUNTY BOROUGHS. TABLE 6.

The Administrative East Riding contains a population of 144,748, and the City and County Borough of Kingston upon Hull a population of 240,259, the aggregate population thus amounting to 385,007. The increase in the Administrative County since 1891, apart from the County Borough, is 3,660, or 2·6 per cent.; in the County Borough it is 39,787, or 19·8 per cent.; and in the total population 43,447, or 12·7 per cent.

The Administrative North Riding contains a population of 286,036, and the County Borough of Middlesbrough a population of 91,302, the aggregate population thus amounting to 377,338. The increase in the Administrative County since 1891, apart from the County Borough, is 2,021, or 0·7 per cent.; in the County Borough it is 15,770, or 20·9 per cent.; and in the total population 17,791, or 4·9 per cent.

The Administrative West Riding contains a population of 1,460,982, and the 5 County Boroughs contain a population of 1,289,511, the aggregate population thus amounting to 2,750,493. The increase in the Administrative County since 1891, apart from the County Boroughs, is 166,559, or 12·9 per cent.; in the 5 County Boroughs it is 138,901, or 12·1 per cent.; and in the total population 305,460, or 12·5 per cent.

The City and County Borough of York, which is situated partly in each of the three Ridings, but is shown for convenience separately, contains a population of 77,914, against 67,841 in 1891, an increase of 14·8 per cent.

PETTY SESSIONAL DIVISIONS. TABLE 7.

The three Administrative Ridings, each of which has a separate Court of Quarter Sessions, are divided into 57 Petty Sessional Divisions, including 12 in the East Riding, 19 in the North Riding, and 26 in the West Riding. All the County Boroughs have separate Commissions of the Peace, and 5 have separate Courts of Quarter Sessions. Fifteen other Municipal Boroughs have also separate Commissions of the Peace, and 4 have separate Courts of Quarter Sessions; in addition the Liberty of Ripon has a separate Commission of the Peace, and a separate Court of Quarter Sessions.

AGGREGATES OF URBAN AND RURAL DISTRICTS. TABLE 8.

The total population of Urban Districts, including County and Municipal Boroughs, amounts to 3,025,270, and that of Rural Districts, to 565,482. The population in the Urban Districts has increased by 340,290, or 12·7 per cent., since 1891, and that in the Rural Districts by 36,481, or 6·9 per cent.

Detailed figures for each of the Administrative Ridings and for the City of York will be found in Table 8.

COUNTY BOROUGHS, MUNICIPAL BOROUGHS, AND OTHER URBAN DISTRICTS. TABLE 9.

The County of York contains 8 County Boroughs, 21 Municipal Boroughs, which are not County Boroughs, and 140 other Urban Districts. The following Table shows the increase or decrease of population since 1891 in each County Borough, as constituted on the Census day:—

County Boroughs.	Population.		Increase + Decrease − per cent.	County Boroughs.	Population.		Increase + Decrease − per cent.
	1891.	1901.			1891.	1901.	
Middlesbrough	75,532	91,302	+ 20·9	York, City of	67,841	77,914	+ 14·8
Kingston upon Hull, City of	200,472	240,259	+ 19·8	Halifax	97,714	104,936	+ 7·4
Sheffield, City of * ...	324,243	380,793	+ 17·4	Bradford, City of ...	265,728	279,767	+ 5·3
Leeds, City of	367,505	428.968	+ 16·7	Huddersfield	95,420	95,047	− 0·4

* For Population of City as extended after the date of the Census, see Table 9, p. 52.

In none of the County Boroughs, with the exception of Middlesbrough, has the increase of population reached 20 per cent.; but in some of the Municipal Boroughs and Urban Districts progress has been much more rapid. The following list shows the Towns

in which the population has increased during the intercensal period by more than 50 per cent, ranged in the order of growth :—

	1891.	1901.	Increase per cent.		1891.	1901.	Increase per cent.
Bolton upon Dearne	1,205	3,828	217·7	Featherstone ...	7,528	12,093	60·6
Cudworth	1,607	3,408	112·1	Balby with Hexthorpe	4,270	6,781	58·8
Wheatley	1,795	3,580	99·4	Barnoldswick ...	4,131	6,382	54·5
Harrogate	16,316	28,423	74·2	Withernsea	933	1,426	52·8
Royston	2,613	4,397	68·3				

There are, in addition, 21 Municipal Boroughs or Urban Districts having in each case an increase in population exceeding 20 per cent. On the other hand, in 54 cases a decrease of population is recorded. The following are the most important Towns in this latter category :—

	1891.	1901.	Decrease per cent.		1891.	1901	Decrease per cent.
Whitby	13,075	11,755	10·1	Dewsbury	29,847	28,060	6·0
Saddleworth	13,484	12,320	8·6	Mirfield	11,659	11,341	2·7
Holmfirth	9,744	8,977	7·9	Heckmondwike ...	9,709	9,459	2·6

There are 62 Rural Districts within the three Administrative Counties, containing an aggregate population of 565,482. This represents no more than 15·7 per cent. of the entire population of the County of York. RURAL DISTRICTS. TABLE 10.

The number of Civil Parishes within the three Administrative Counties is 1,549, and in the County Boroughs 37. In some cases the population is very diminutive ; in each of the Parishes of Little Edstone and Stotfold only 11 persons were enumerated on the Census night; on the other hand, in the Parishes of Rotherham and Wakefield, co-extensive with the Municipal Boroughs of the same names, the populations were 54,349 and 41,413 respectively. The most populous Parishes in the County Boroughs are those of Bradford and Leeds, containing 228,625 and 177,920 persons respectively. CIVIL PARISHES. TABLE 11.

The three Ridings, constituting together the Registration Division of Yorkshire, contain a population of 3,596,325, and are divided into 60 Registration Districts, which are again sub-divided into 242 Sub-Districts. In Table 12, besides comparative figures of houses and of population in 1891 and 1901, a column is given to show the number of Families or Separate Occupiers in each Registration District, Sub-District, and Civil Parish. These amount to 790,409, giving an average of over 4·5 persons to a family, as compared with nearly 4·8 in Lancashire. It may here be stated, though the figures are not presented in Tabular form, that the population of Yorkshire, as shown in the Tables, includes a total of 864 persons—491 Males and 373 Females—who were enumerated as having passed the night of March 31st in Barns, Sheds, Caravans, etc. REGISTRATION DISTRICTS. TABLE 12.

The total number of separate Tenements in the Administrative Counties of the East, North, and West Ridings, together with the County Boroughs, which had been 684,987 in 1891, rose to 788,891 in 1901, the increase being equal to 15·2 per cent. Of this total, the Tenements containing five or more rooms increased from 264,613 to 356,918, equal to 34·9 per cent., while the increase of those with less than five rooms was from 420,374 to 431,973, and did not exceed 2·8 per cent. The rate of increase in the larger Tenements was therefore more than twelve times as great as that in the smaller Tenements. Stated in another way, the Tenements with five or more rooms were equal to 38·6 per cent. of the total Tenements in 1891, and to 45·2 per cent. at the recent Census, while the percentage of the Tenements with less than five rooms declined from 61·4 to 54·8. The number of single-roomed Tenements has decreased from 12,102 to 10,280, but the proportion to the total Tenements is small, no more than 1·3 per cent. against 1·8 in 1891 ; whereas in London the proportion in 1901 is 14·7 per cent., and in Lancashire 1·6. Tenements with two rooms have decreased from 99,045 to 85,620, or 13·6 per cent., but Tenements with three rooms have undergone no sensible change during the intercensal period. It may further be pointed out that a marked decrease is shown in the number of one, two, three, and four-roomed Tenements in which two or more people per room were enumerated. Thus the number of one-roomed Tenements containing more than two persons decreased from 4,231 to 2,680, the number of two-roomed Tenements containing more than four persons from 27,817 to 18,679, the number of three-roomed Tenements containing more than six persons from 20,940 to 16,179, and the number of four-roomed Tenements containing more than eight persons from 11,828 to 10,230. TENEMENTS. TABLE 19.

The following Table gives the principal figures and proportions in reference to Tenements for the Administrative Ridings, together with the County Boroughs within their several limits, but excluding the City of York :—

	East Riding.	North Riding.	West Riding.
Total Tenements	85,228	79,927	606,874
No. of Tenements containing 5 or more Rooms ...	44,210	46,385	256,468
Percentage to Total Tenements	51·9	58·0	42·3
No. of Tenements of less than 5 Rooms	41,018	33,542	350,406
Percentage to Total Tenements	48·1	42·0	57·7
No. of One-Roomed Tenements	935	640	8,319
Percentage to Total Tenements	1·1	0·8	1·4
No. of Two-Roomed Tenements	4,715	4,213	75,216
Percentage to Total Tenements	5·5	5·3	12·4
No. of Three-Roomed Tenements	7,013	6,895	109,607
Percentage to Total Tenements	8·2	8·6	18·1
No. of Four-Roomed Tenements...	28,355	21,794	157,264
Percentage to Total Tenements	33·3	27·3	25·8
Total Number of Tenements containing an Average of more than two Persons per Room	2,431	3,097	41,642

Adopting the definition of over-crowding used by our predecessors in their Report on the Census in 1891, namely, an average of more than two inmates per room, it appears that in 1891, of the total population of Yorkshire, 467,428 or 14·5 per cent. were residing in Tenements under conditions of over-crowding; while in 1901 the number declined to 346,109, and the proportion of the total population, to 9·6 per cent.

In the aggregate of Urban Districts within the entire County the proportion of Tenements with less than five rooms to the total number of Tenements is 57·1 per cent., and in the aggregate of Rural Districts, it is 42·0 per cent. Tenements of one room average 1·5 per cent. of the total in the Urban Districts, and 0·4 per cent. in the Rural. Of two-roomed Tenements the proportions are 11·8 per cent. and 5·5 per cent., and of three-roomed Tenements they are 17·0 per cent. and 8·8 per cent. respectively.

Tenements in County Boroughs, Municipal Boroughs, and other Urban Districts. Table 20.

The proportion of Tenements with less than five rooms, which averages 54·8 per cent. in the entire County, shows considerable variations in the County Boroughs. The proportion in these ranges from 41·6 per cent. in York to 68·0 per cent. in Huddersfield and 68·2 in Bradford. Among County Boroughs the percentage of single-roomed Tenements, which averages 1·3 in the entire County, is largest in Halifax, where it is equal to 4·5.

Among Municipal Boroughs and Urban Districts with populations exceeding 20,000, the proportion of Tenements having less than five rooms to total Tenements exceeds two-thirds in Batley, Brighouse, Dewsbury, and Morley. On the other hand, the proportion is below one-third in Scarborough, Doncaster, and Harrogate.

Marriages, Births, Deaths, and Migration. Table 22.

Table 22 shows the increase or decrease of population in the County, in each of the three Ridings and in Registration Districts, as compared with the difference between registered Births and Deaths: the Table has been extended by the addition of a column showing the balance of change which must be ascribed to migration. The increase of population in the entire County since 1891 as calculated for the purposes of this Table (see footnote thereto) amounts to 384,160, and the excess of Births over Deaths, to 394,275. It follows that the County has sustained a net loss by migration of 10,115 persons. The Registration Districts where the gain by migration is most pronounced are: (*a*) Ecclesall Bierlow (including part of the City of Sheffield), in which the total increase of population is 41,771, made up of an excess of Births over Deaths of 22,177, and a gain by migration of 19,594; (*b*) Sculcoates (including a considerable part of the City of Kingston upon Hull), in which the total increase of population is 37,565, caused by an excess of Births over Deaths of 24,029,

and a gain by migration of 13,536; and (*c*) Knaresborough (including the Boroughs of Knaresborough and Harrogate), in which the total increase of population is 13,346, caused by an excess of Births over Deaths of 2,731 and a gain by migration of 10,615. On the other hand, the Huddersfield Registration District, which includes the County Borough of the same name, with an excess of Births over Deaths amounting to 10,473, shows a reduction of 1,753 in the total population, having thus lost 12,226 by migration; and the Dewsbury Registration District, which includes the Borough of Dewsbury, with an excess of Births over Deaths amounting to 13,841, shows an increase of only 4,444 in the total population, having thus lost 9,397 by migration.

SEXES AND AGES IN THE ADMINISTRATIVE COUNTIES TOGETHER WITH COUNTY BOROUGHS. TABLE 23.

The Females enumerated in the three Administrative Counties together with the County Boroughs exceed the Males by 88,960; there are 1,051 Females to every 1,000 Males. The disproportion is not so great as in London or in Lancashire, where there are 1,118 and 1,082 Females respectively to 1,000 Males. The number of children of school age (three and under fourteen years) is 826,426, of whom 410,014 are boys and 416,412 girls. It is to be observed, however, that the attendance at school of children under five is not compulsory. The number of children aged five and under fourteen years is 666,331, of whom 330,707 are boys and 335,624 girls.

Similar details for each Administrative County, together with its County Boroughs, and in the aggregates of Urban and Rural Districts respectively will be found in Table 23.

The number of persons 65 years of age and upwards is 146,559, and of these 65,134 are Males and 81,425 Females; of the nine who claim to be 100 years and upwards, 6 are Females and 3 Males. The proportion of persons aged 65 years and upwards enumerated in Rural Districts is 5·9 per cent. of the total population, as against 3·7 per cent. in Urban Districts.

CONDITION AS TO MARRIAGE. TABLE 27.

Of the Males, 1,051,711 are Unmarried, 638,892 are Married, and 60,293 are Widowed. Of the Females, 1,059,065 are Unmarried, 647,597 are Married, and 133,194 are Widowed.

The following Table shows the percentages for 1891 and for 1901:—

Condition as to Marriage.	Males.				Females.			
	To 100 at All Ages.		To 100 at Twenty years and upwards.		To 100 at all Ages.		To 100 at Twenty years and upwards.	
	1891.	1901.	1891.	1901.	1891.	1901.	1891	1901.
Unmarried	61·4	60·1	28·6	30·2	58·8	57·6	25·9	27·9
Married	35·2	36·5	65·2	63·8	34·0	35·2	61·0	59·8
Widowed	3·4	3·4	6·2	6·0	7·2	7·2	13·1	12·3

The percentages in this Table for 1891 relate to Registration Yorkshire as then constituted, and those for 1901 to the Administrative Ridings, together with the County Boroughs in the aggregate, as constituted on the Census day. The difference of boundary between the two areas does not materially affect the value of the figures for comparative purposes.

It may be noted from the figures that the proportions of the Married to the population at all ages is now higher than it was in 1891, owing to the decrease in the proportion of children through the decline in the birth-rate. The proportion of the Married, however, if calculated on the population aged upwards of twenty years, is distinctly lower than it was ten years ago, among both Males and Females.

The number of Males under 21 years of age returned as Married is 1,890, and the number of Females 8,397. There are also 10 Widowers and 51 Widows who are minors.

Ages of Husbands and Wives in Combination. Table 29.

Table 29 shows the ages of both Husbands and Wives in combination; in 610,505 cases in Registration Yorkshire both the Husband and the Wife were enumerated in the same schedule, and were therefore presumably living together; in addition there were 29,876 Husbands whose Wives were absent—that is, were not enumerated in the same schedule—and 38,646 Wives whose Husbands were absent on the Census night.

Workhouses. Table 30.

Pauper Inmates of Workhouse Establishments in Registration Yorkshire numbered 14,710 persons at all ages, of whom 8,906 are Males and 5,804 Females. This represents approximately 0·4 per cent. of the general population, the proportion having remained stationary since 1891; but at advanced ages the proportion rapidly increases. At 55 years and upwards the proportion per cent. of the population of the same age in Workhouse Establishments is 2·2, and at 65 years and upwards 3·6 per cent.

Prisons. Table 31.

Prisoners in Local and Convict Prisons in Registration Yorkshire numbered 1,379 against 1,301 in 1891. Of these, 1,075 were Males, and 304 Females. Their ages and civil conditions are shown in Table 31.

Occupations. Table 32.

In view of the large population and of the exceptional complexity and importance of industries in the County of York, the Tables dealing with the occupations of the people have been extended and elaborated. Table 32 contains a list of 379 occupations divided into 10 age groups. A new column is provided showing the numbers of persons returned as working "At Home," and information is again furnished as to persons stated to be Employers, Working for Employers, or Working on Own Account. In this and succeeding Tables, Females are separately given as Unmarried and Married or Widowed.

The following figures give a summary view of the Occupational statistics for the County of York, showing the proportions of Males and Females, over 10 Years of age, engaged in each Order, and also the proportions Unoccupied:—

	Males.	Females.
Total Population	1,750,896	1,839,856
Population under 10 Years of age	392,976	398,608
Population 10 Years of age and upwards	1,357,920	1,441,248

		Proportion per 10,000 of each Sex 10 Years of age and upwards.	
		Males.	Females.
I.	General or Local Government of the Country	94	13
II.	Defence of the Country ...	45	0
III.	Professional Occupations and their Subordinate Services	202	181
IV.	Domestic Offices or Services	147	882
V.	Commercial Occupations ...	354	28
VI.	Conveyance of Men, Goods, and Messages	928	15
VII.	Agriculture	681	35
VIII.	Fishing	19	0
IX.	In and About, and Dealing in the Products of, Mines and Quarries	904	2
X.	Metals, Machines, Implements, and Conveyances...	1,383	73
XI.	Precious Metals, Jewels, Watches, Instruments, and Games	85	6
XII.	Building and Works of Construction	817	1
XIII.	Wood, Furniture, Fittings, and Decorations	174	19
XIV.	Brick, Cement, Pottery, and Glass	127	8
XV.	Chemicals, Oil, Grease, Soap, Resin, etc.	77	17
XVI.	Skins, Leather, Hair, and Feathers	70	9
XVII.	Paper, Prints, Books, and Stationery	110	49
XVIII.	Textile Fabrics	931	1,037
XIX.	Dress	302	470
XX.	Food, Tobacco, Drink, and Lodging	559	215
XXI.	Gas, Water, and Electricity Supply, & Sanitary Service	71	0
XXII.	Other, General, and Undefined Workers and Dealers ...	508	33
XXIII.	Without Specified Occupations or Unoccupied ...	1,412	6,907

In 1891 the percentage of the total population aged 10 Years and upwards engaged in occupations was, in the case of Males 85·2, in the case of Females 34·6. In 1901 the percentages are 85·9 and 30·9 respectively.

The numbers classed under any occupational heading at the two Censuses are affected by (1) Changes in the Method of Classification at the Census Office, (2) Changes in the Mode of filling up the Schedules, (3) Actual Changes in the Numbers of People following the several Occupations.

The changes of classification affecting the leading trades of Yorkshire are mainly in the direction of sub-division. Thus Coal and Shale Miners are for the first time separately classed as "Hewers," "Other workers below ground," or "Workers above ground." Persons

engaged in Iron Manufacture are abstracted as employed in "Blast Furnaces," in "Puddling Furnaces and Rolling Mills," in "Steel Smelting and Founding," in "Iron Founding," and in the manufacture of certain specific Iron articles. Workers in other Metals are separately described as Manufacturers of the Metal itself or of goods made from the Metal. Workers in Wool and Worsted Manufacture are sub-divided, so as to show whether they are engaged in "Sorting," in "Combing," in "Spinning," in "Weaving," or in "Other or Undefined Processes." It must, however, be noted that the persistent efforts made, both before the Census was taken and subsequently by local enquiry, to secure completeness and accuracy of returns in these cases have only been partially successful. In some cases, for instance, the returns have not precisely stated whether a man is employed in a Blast Furnace or in a Rolling Mill, whether he is a Hewer in a Coal Mine or another Worker below ground, and the figures must consequently be regarded as approximate only.

While it is known whether or not any occupational heading or group is affected by a change in the method of classification, changes arising from the mode of filling up the Schedules are more difficult to detect. There should be (and, in fact, is) a tendency to return occupations more definitely and more correctly at each succeeding Census. This, while it increases the value of the later figures in themselves, impairs their value for purposes of comparison with those for earlier Censuses. Thus, in the case of the males the number of General Labourers is reduced from 55,181 to 34,831; of Artizans, etc., undefined, from 4,960 to 2,439; and of Factory Labourers undefined, from 2,305 to 955. These reduced figures do not mean an actual reduction of Labourers or Artizans, but a transfer from the undefined to some definite heading. Hence the increase in some specified employments may be in part obtained at the expense of general and undefined occupations. From the very nature of things, the amount and direction of the transfer from one occupational heading to another in this way cannot be estimated with precision.

The following occupational headings have been selected, and in some cases thrown into groups, for comparison, so as to represent, with the smallest risk of error from alterations of classification or of methods of return, the progression or retrogression of the leading industries of the County. Figures showing the total population over 10 years of age by sexes, with rate per cent. of increase, head the Table, so as to afford a ready means of comparing the distribution and occupational movement of the people in various industries with the growth of population between the two Censuses. The figures for 1891 relate to Registration Yorkshire, as then constituted, and those for 1901 to the aggregate of the three Administrative Ridings (together with the County Boroughs) as constituted on the Census day. The difference of boundary between the two areas does not materially affect the value of the figures for comparative purposes.

		Males.		Increase + Decrease − per cent.	Females.		Increase + Decrease − per cent.
		1891.	1901.		1891.	1901.	
	Population of County over 10 Years of age	1,194,699	1,357,920	+ 13·7	1,260,538	1,441,248	+ 14·3
I.	General or Local Government of the Country	9,613	12,831	+ 33·5	1,038	1,825	+ 75·8
III.	3. Sick Nurses, Invalid Attendants (including Midwives)	—	—	—	3,571	5,014	+ 40·4
	4. Schoolmasters, Teachers, Professors, Lecturers	5,568	6,013	+ 8·0	13,610	17,276	+ 26·9
IV.	1. Domestic Indoor Servants (including those in Hotels, etc.) ...	2,450	2,766	+ 12·9	113,774	103,034	− 9·4
	3. Charwomen	—	—	—	10,430	11,003	+ 5·5
	Laundry and Washing Service	—	—	—	7,468	9,298	+ 24·5
V.	2. Commercial or Business Clerks...	19,940	27,329	+ 37·1	864	3,664	+ 324·1
VI.	Conveyance of Men or Goods—						
	1. On Railways (excluding Platelayers and Railway Labourers)	24,509	36,660	+ 49·6	—	—	—
	2. On Roads (including Domestic Coachmen and Grooms IV., 2)	34,271	49,043	+ 43·1	—	—	—
	3. On Seas, Rivers, and Canals ...	11,418	10,252	− 10·2	—	—	—
VII.	Agriculture (excluding Gardeners)	87,904	83,697	− 4·8	—	—	—
IX.	1. Coal and Shale Miners	76,022	95,171	+ 25·2	—	—	—
	Ironstone Miners	5,827	6,053	+ 3·9	—	—	—
	2. Stone — Quarriers, Cutters, Dressers	9,445	13,488	+ 42·8	—	—	—
X.	1–7. Metals, Machines, Implements *	138,689	167,815	+ 21·0	6,566	10,069	+ 53·4
	8. Ships	5,737	6,551	+ 14·2	—	—	—
	9. Vehicles	7,301	10,559	+ 44·6	—	—	—
	* Including—						
	4. Tools	26,238	22,853	− 12·9	3,943	4,369	+ 10·8
	7. White Metal and Electro-Plate Ware Manufacturers; Pewterers	1,664	4,602	+ 176·6	838	3,593	+ 328·8

		Males. 1891.	Males. 1901.	Increase + Decrease − per cent.	Females. 1891.	Females. 1901.	Increase + Decrease − per cent.
XI.	2. Electrical Apparatus Makers, and	899	4,259	+373·7	—	—	—
XXI.	1. Electricity Supply						
XII.	1. House Building	70,731	97,684	+ 38·1	—	—	—
XIV.	1. Brick, Plain Tile, Terra-Cotta —Manufacture	4,435	7,478	+ 68·6	—	—	—
	Glass Manufacture	5,898	7,281	+ 23·4	—	—	—
XVIII.	1. Cotton Manufacture	19,915	17,581	− 11·7	20,379	20,646	+ 1·3
	2. Wool and Worsted Manufacture	91,270	74,623	− 18·2	118,519	106,431	− 10·2
	3. Silk Manufacture...	4,062	2,857	− 29·7	5,801	5,768	− ·6
	5. Carpet, Rug, Felt, Manufacture	3,542	2,665	− 24·8	2,870	3,208	+ 11·8
	6. Textile — Bleachers, Printers, Dyers, etc.	8,575	13,335	+ 55·5	288	602	+ 109·0
XIX.	1. Tailors, Clothiers ... ... Dressmakers ... ... Milliners ... ... Staymakers ... ... Shirtmakers, Seamstresses—Including XXII., 4, Machinists, Machine Workers (undefined) for Females only	16,182	18,355	+ 13·4	58,901	62,567	+ 6·2
	Boot, Shoe, Slipper, Patten, Clog—Makers and Dealers ...	18,249	17,435	− 4·5	2,681	3,143	+ 17·2

In various industries persons who work "At Home" have for the first time been required to state the fact. Of the Males working "At Home," 3,973 are Boot and Shoe Makers, and 3,002 are Tailors. Of the Females working "At Home," 18,953 are Dressmakers, Milliners, Staymakers, Shirtmakers and Seamstresses; 3,331 are engaged in Laundry and Washing Service, 1,217 are Tailors, and 402 File Makers.

It has already been stated that Females have been abstracted separately as "Unmarried," and "Married or Widowed." Of the 445,881 Females over 10 Years of age engaged in occupations, 357,217, or 80 per cent., are in the former category, and 88,664, or 20 per cent., in the latter. Among the Occupations in which Married or Widowed Females are principally engaged, are Wool and Worsted Weaving with 11,900; Wool and Worsted Spinning with 2,368; Wool Combing with 1,650. There are altogether 18,355 Married or Widowed Females engaged in Wool and Worsted Manufacture, as compared with 88,076 Unmarried; and in Cotton Manufacture with a total of 20,646 Females, there are 4,059 Married or Widowed, of whom 2,127 are engaged in Weaving Processes. Laundry and Washing Service finds employment for 4,627 Married or Widowed Females; Domestic Indoor Service for 7,729; Dressmaking, Shirtmaking, Millinery and Staymaking for 6,877; and Tailoring for 3,358. There are also 8,336 Charwomen Married or Widowed out of a total of 11,003.

Occupations of Children Aged 10 and under 14 Years. Table 33.

The total number of Boys aged 10 and under 14 Years in the entire County is 143,009, and of these 20,975, equal to 14·7 per cent., are engaged in Occupations. Of the occupied Males between the ages of 10 and 14 years 16,712, or 79·7 per cent., are aged between 13 and 14; 4,066, or 19·4 per cent., between 12 and 13; 145, or 0·7 per cent., between 11 and 12; and 52, or 0·2 per cent., are between 10 and 11.

The total number of Girls aged from 10 to 14 is 144,911, and of these 12,744, equal to 8·8 per cent., are engaged in Occupations. Of the occupied Females between the ages of 10 and 14 years 9,729, or 76·3 per cent., are aged between 13 and 14; 2,942, or 23·1 per cent., between 12 and 13; 51, or 0·4 per cent., between 11 and 12; and 22, or 0·2 per cent., are between 10 and 11.

Wool and Worsted Manufacture finds employment for 5,640 Boys and 6,065 Girls under the age of 14 years; Cotton Manufacture for 1,329 Boys and 1,178 Girls; Silk Manufacture for 268 Boys and 384 Girls: Coal and Shale Mining below ground for 1,701 Boys and above ground for 489; Engineering and Machine Making for 459 Boys; Domestic Indoor Service for 1,723 Girls; Tailoring for 624 Girls: and Dressmaking, Millinery, and Shirtmaking for 414 Girls. There are also 4,318 Boys at these ages employed as Messengers and Porters; and 768 as Agricultural Labourers and Farm Servants.

The total number of Males returned as "Pensioned" or "Retired," other than Army and Navy Officers, Clergymen, and members of the Medical Profession, is 26,949, being in the proportion of 2·3 per cent. to the number engaged in Occupations, as compared with 19,914, or 2·0 per cent., in 1891. The number of "Retired" Males enumerated in Workhouses and Workhouse Infirmaries who returned their previous Occupations is 4,419, and those in Lunatic Asylums 2,828, making a total of 7,247. Of "Pensioned" or "Retired" Males, 16,249, or 60·3 per cent., are aged 65 Years and upwards, and 6,112, or 22·7 per cent., are between 55 and 65, while 4,588, or 17·0 per cent., are under 55 Years of age. (See note at head of Table 34.)

OCCUPATIONS OF "PENSIONED AND RETIRED." TABLE 34.

The total number of "Pensioned" or "Retired" Females is 6,198, being in the proportion of 1·4 per cent. to the number engaged in Occupations, as compared with 5,341, or 1·2 per cent., in 1891. The number in Workhouses and Workhouse Infirmaries who returned their previous Occupations is 1,462, and in Lunatic Asylums 1,508, making a total of 2,970. Of "Pensioned" or "Retired" Females, 3,029, being 48·9 per cent., are aged 65 Years and upwards, and 1,438, or 23·2 per cent., are between 55 and 65, leaving 1,731, or 27·9 per cent., under 55. Of the whole number of Retired Females, 2,504 were Unmarried, and 3,694 were Married or Widowed.

It is noteworthy that, among the Retired Males, there were enumerated in Workhouse Establishments and Lunatic Asylums 1,392 of the 1,685 General Labourers, 616 of the 918 Agricultural Labourers, Farm Servants, and 164 of the 257 Cutlers and Scissors Makers. Among the Retired Females, there were enumerated in these Institutions 1,179 of the 1,486 Indoor Domestic Servants, 319 of the 362 Charwomen, and 267 of the 566 formerly employed in Wool and Worsted Manufacture.

Table 35 sets forth the Occupations of the People by Sexes and in five groups of Ages for each of the 8 County Boroughs; for the Municipal Borough of Rotherham; and, in each Riding, for the Aggregate of the Urban Districts (including County and Municipal Boroughs), and for the Aggregate of Rural Districts. The total population, over ten years of age, of Unmarried and of Married or Widowed Females, and the number of each Class engaged in Occupations are given separately.

OCCUPATIONS IN COUNTY BOROUGHS, ETC. TABLE 35.

Table 35A is a new Table and is so constructed as to show for every Urban District with a population exceeding 5,000 the following Statistics:—

GROUPED OCCUPATIONS IN URBAN DISTRICTS, ETC. TABLE 35A.

1. The total population, Male and Female, of an age to engage in Occupations, that is, over ten years;
2. The number who are retired or unoccupied;
3. The total number engaged in Occupations;
4. The number engaged in Occupations or groups of Occupations selected so as best to illustrate the prevailing Industries of the County;
5. The number of Children between ten and fourteen years of age engaged in Occupations;
6. The proportion per cent. of Children so engaged to the total Child Population within those years;
7. The number of Unmarried Women, and of Married or Widowed Women engaged in Occupations;
8. The proportion of Female Domestic Servants, not including those in Hotels, etc., to a hundred Separate Occupiers or Families.

The following figures extracted from Table 35A show for each of the eight County

Boroughs, and for the Municipal Borough of Rotherham, certain details of Occupational Statistics directly bearing on the Social Life of the People :—

Boroughs.	Females Aged 10 Years and upwards.		Males aged 10 and under 14 Years.	Females aged 10 and under 14 Years.	Domestic Indoor Servants.
	Unmarried. Proportion per cent. Occupied.	Married or Widowed. Proportion per cent. Occupied.	Proportion per cent. Occupied.	Proportion per cent. Occupied.	Proportion per cent. to Total number of Separate Families or Occupiers.
Bradford, City of	71·5	18·1	26·6	23·1	8·0
Halifax	72·3	12·4	30·9	28·9	7·6
Huddersfield	69·4	12·9	17·1	12·5	10·0
Kingston upon Hull, City of ...	44·4	9·4	4·1	1·5	13·3
Leeds, City of	59·9	13·0	13·8	8·3	10·0
Middlesbrough	33·1	6·1	6·0	1·5	12·1
Rotherham	34·6	5·8	11·0	1·5	13·0
Sheffield, City of	50·0	11·0	12·8	5·2	13·3
York, City of	48·8	9·9	3·9	1·0	18·5

For similar details for other Urban Districts reference is made to Table 35A.

Birth places. Table 36.

Of the 3,584,762 persons enumerated in the Ancient County of York, 2,937,176 were born within theCoun ty; 12,934 were born in Wales and Monmouthshire, being an increase of 2,149 since 1891; 24,094 in Scotland, an increase of 2,707; 39,145 in Ireland, a decrease of 3,953; 6,266 in British Colonies or Dependencies, an increase of 1,323; and 27,900 in London, an increase of 2,860.

Persons of foreign birth, including those enumerated on vessels in port on Census night, numbered 24,800, an increase of 6,631, and of these 6,401 were abstracted as British Subjects, 1,380 as Naturalised British Subjects, and 17,019 as Foreigners; an increase of 1,264 in the case of the last-named since 1891. British Subjects and Naturalised British Subjects number together 7,781, and contrast with a total of 2,414 in 1891. This wide difference seems to be mainly due to the new instruction on the Census Schedule that persons born abroad should state whether they were British Subjects, Naturalised British Subjects or Foreign Subjects. Greater accuracy has thus been secured, but the figures have less value for comparison with those in 1891.

The population of Leeds includes 6,443 persons of Irish birth, and that of Bradford 4,294; Foreigners number 7,426 in Leeds and 3,268 in Kingston upon Hull.

Country of Birth of Foreigners. Table 37.

Of the 17,019 Foreigners, 10,268 are Males and 6,751 Females; there are thus to every 1,000 Males no more than 657 Females, which last figure contrasts with 1,051 in the general population of the County. Natives of Russia have increased from 3,977 to 7,354 and natives of Italy from 607 to 1,374 since the Census of 1891, while persons of German birth have decreased within the same period from 3,685 to 2,515; and natives of Russian Poland from 2,070 to 1,176. Leeds contains 5,548 Russians and 626 Russian Poles, and Kingston upon Hull 810 Russians, 242 Russian Poles and 576 Germans.

Occupations and Country of Birth of Foreigners. Table 37B.

Out of a total of 10,268 Male and 6,751 Female Foreigners, 9,227 and 2,103 respectively are engaged in occupations. Tailors number 2,395 Males and 647 Females, and of these Russia contributes the greater proportion—1,839 Males and 544 Females. There are 1,369 Seamen, and of these 413 are of Norwegian, 296 of Swedish, and 167 of German birth. Boot and Shoe and Slipper making finds occupation for 485 Males, of whom 406 are Russians; and Butchers number 263, of whom 232 are Germans. Female Domestic Indoor Servants number 674, of whom 286 are Germans, 77 natives of Norway, and 70 Swiss. There are 259 Male Commercial Clerks, of whom 110 are natives of Germany. Of the 599 Male and 31 Female Costermongers, Hawkers, and Streetsellers, 419 are Italians and 152 Russians.

It is noteworthy that only an insignificant number of Foreigners, 42 Males and 26

Females, engage in Wool and Worsted Manufacture—the staple industry of Yorkshire—and of these 19 Males and 19 Females were born in the United States of America.

The number of persons returned as Blind is 2,673, and of these 80 also suffer from some other Infirmity. The former figure compares with 2,455 in 1891. There has therefore been an increase of 218 in the number of persons returned as Blind; the proportion, however, to the total population has shown a fractional decrease since 1891.

THE BLIND, THE DEAF AND DUMB, THE DEAF, AND THE INSANE. TABLE 38.

Deaf and Dumb persons, including 123 who are simply returned as Dumb, number 1,655, against 1,673 in 1891. These figures show a decrease of 18, the percentage to population in 1891 and in 1901 showing an appreciable decline. Of these 1,655 persons, 20 who are returned as Deaf and Dumb, and 14 as Dumb, suffer also from some other Infirmity.

Lunatics now number 6,934, including 35 afflicted with some other Infirmity; and the Imbecile and Feeble-minded 4,122, including 43 otherwise afflicted. The total of these classes is 11,056, against 8,042 in 1891. In comparing these figures, however, attention must be paid to the fact that the heading to the Infirmities Column of the Census Schedule was not uniform at the two Censuses. In 1891 the words adopted were, "Lunatic, Imbecile or Idiot," and this expression might have led to more frequent concealment of cases of mental derangement than the form of words adopted for the recent Census, when Occupiers were instructed to describe the afflicted person either under the title of "Lunatic," or under that of "Imbecile, Feeble-minded." For this reason a calculation of the increase per cent. on the population would be misleading. It may be noted that of the 11,056 persons returned as mentally deranged, 8,361 were inmates of Institutions, including 6,974 in Public and Private Lunatic Asylums, 1,374 in Workhouses, and 13 in other Institutions; the remaining 2,695 were residing with relatives or in unlicensed houses.

Of the 1,374 mentally deranged persons enumerated in Workhouses, 154 were returned as Lunatics and 1,220 as Imbecile or Feeble-minded; and of the 2,695 not enumerated in Institutions, 72 were returned as Lunatics and 2,623 as Imbecile or Feeble-minded.

Of the 2,673 persons returned as Blind, 159 are under 10 Years of age, and 2,514 are aged 10 Years and upwards. Of these, 1,837, being 73 per cent., are retired or unoccupied, and 677, or 27 per cent., are engaged in work. Males number 548, or 81 per cent. of the total Occupied Blind Persons, and Females 129, or 19 per cent. Of the "Blind from Childhood," 135 Males and 56 Females are returned as engaged in occupations. Of the 129 occupied Females, 97 were Unmarried and 32 Married or Widowed.

THE BLIND, THE DEAF AND DUMB, OCCUPATIONS OF. TABLE 39A.

The leading Occupations in which the Blind engage are as follows:—Basket-making, and working in Willow, Cane, or Rush, occupy 88 Males and 36 Females; workers in Brushes, Brooms, Hair, and Bristle number 65 Males and 11 Females; there are 54 Male and 6 Female Musicians; 32 Male Pianoforte Tuners and makers of Musical Instruments; 26 Male and 1 Female Newspaper Agents, and 25 Male and 1 Female Costermongers, Hawkers, and Streetsellers.

Of the 1,655 persons returned as Deaf and Dumb, 200 are under 10 Years of age, and 1,455 are Ten years of age and upwards. Of these, 667, being 46 per cent., are Retired or Unoccupied, and 788, being 54 per cent., are engaged in work. Males number 562, or 71 per cent., of the total Occupied, and Females 226, or 29 per cent. 198 Occupied Females are Unmarried, and 28 Married or Widowed. Of the Deaf and Dumb, 40 Males and 56 Females find employment in the various processes of Wool manufacture; 58 Males and 15 Females are Tailors; 55 Males and 2 Females are Boot and Shoe makers; 50 Females are Domestic Indoor Servants; and 26 are Dressmakers.

REGINALD MACLEOD, Registrar General.
NOEL A. HUMPHREYS.
JOHN TATHAM.

ALFRED J. MUNDY, Secretary.
A. BELLINGHAM, Assistant Secretary.

Census Office,
Millbank, London, S.W.
1st May, 1902.

COUNTY OF WEST RIDING OF YORKSHIRE.

WESTMORLAND
NORTH RIDING
EAST RIDING
LANCASHIRE
CHESHIRE
DERBYSHIRE
NOTTINGHAMSHIRE
LINCOLNSHIRE

577 EAST WARD
579 KENDAL
483 BERGH
SEDBERGH
539 AYSGARTH
537 SEDALE
529 THIRSK
WATH
RIPON
480 LUNESDALE
SETTLE
PATELEY BRIDGE
GREAT OUSEBURN
SKIPTON
KNARESBOROUGH
479 LANCASTER
473 CLITHEROE
BOWLAND
478 GARSTANG
WHARFEDALE
WETHERBY
516 YORK
BISHOPTHORPE
KEIGHLEY
LEEDS
TADCASTER
RICCALL
472 BURNLEY
TODMORDEN
518 HOWDEN
SELBY
471 HASLINGDEN
HALIFAX
PONTEFRACT
GOOLE
470 ROCHDALE
WAKEFIELD
505 HEMSWORTH
HEMSWORTH
425 GLANFORD BRIGG
BARNSLEY
THORNE
ISLE OF AXHOLME
469 OLDHAM
426 GAINSBOROUGH
CHESHIRE
468 ASHTON UNDER LYNE
442A GLO
DONCASTER
EAST RETFORD
WORTLEY
441 CHAPEL EN LE FRITH
ROTHERHAM
425 WORKSOP
KIVETON PARK
440 BAKEWELL
NORTON
439 CHESTERFIELD

Scale Four Miles to One Inch.

Miles 2 1 0 2 4 6 8 10 12 Miles

REFERENCE.

- Registration County
- Administrative County where it differs from the Registration County
- Registration Districts (Numbers in red and names in large red Capitals)
- Registration Sub Districts (Numbers in red and names in small red Capitals)
- Rural Districts where they differ from Registration Districts (Areas tinted and names in black Capitals)
- Urban Districts
- Municipal Boroughs
- County Boroughs

REFERENCE

TO THE FOLLOWING CASES IT HAS NOT BEEN POSSIBLE TO PRINT THE NAME OF THE SUB-DISTRICT WITHIN ITS AREA.

a—7 GILDERSOME
b—1 SOUTH EAST LEEDS
c—2 NORTH LEEDS
d—5 WAKEFIELD
e—4 ECCL SALL BIG LOW
f—1 WEST SHEFFIELD
g—2 NORTH SHEFFIELD
—3 SOUTH SHEFFIELD
—5 WEST BRIGHTSIDE
6 EAST BRIGHTSIDE
7 ATTERCLIFFE

Heliozincographed at the Ordnance Survey Office, Southampton, 1902

COUNTY OF NORTH RIDING OF YORKSHIRE.

REFERENCE.

- Registration County
- Administrative County where it differs from the Registration County
- Registration Districts (Numbers in red and names in large red Capitals)
- Registration Sub Districts (Numbers in red and names in small red Capitals)
- Rural Districts where they differ from Registration Districts (Areas tinted and names in black Capitals)
- Urban Districts
- Municipal Boroughs
- County Boroughs

Scale Four Miles to One Inch.

Miles 2 1 0 2 4 6 8 10 12 Miles

REFERENCE.

IN THE FOLLOWING CASES IT HAS NOT BEEN POSSIBLE TO PRINT THE NAME WITHIN ITS AREA.

a, c, i, j—*Det. parts of* 531. PICKERING REGN. DIST. & 1 LASTINGHAM SUB. DIST.

d, f, g, k, l, m, n, o, p, q, r, s—*Det. parts of* 530. HELMSLEY REGN. DIST. & 3. KIRKBY MOORSIDE SUB. DIST.

b, e, h, t—*Common to* 530 & 531. HELMSLEY & PICKERING REGN. DISTS. & TO 3 KIRKBY MOORSIDE & 1. LASTINGHAM SUB. DISTS.

u, v—*Common to* 537 & 538. BEDALE & LEYBURN REGN. DISTS. & TO 2. MASHAM & 1. MIDDLEHAM SUB. DISTS.

Heliozincographed at the Ordnance Survey Office, Southampton.

COUNTY OF THE EAST RIDING OF YORKSHIRE.

COUNTY OF YORK.

TABLE 1.—ANCIENT COUNTIES*, ADMINISTRATIVE COUNTIES (together with COUNTY BOROUGHS), and REGISTRATION COUNTIES.—AREA; HOUSES AND POPULATION 1891 and 1901.

		Area in Statute Acres.	Houses. Inhabited.	Houses. Uninhabited.† In Occupation.	Houses. Uninhabited.† Not in Occupation.	Houses. Building.	Population. Persons.	Population. Males.	Population. Females.
ANCIENT COUNTIES.*									
ANCIENT COUNTY OF YORK (EAST, NORTH, and WEST RIDINGS, and CITY of YORK)	1891	3,882,328	672,504	39,223		4,990	3,208,521	1,568,679	1,639,842
	1901		780,028	23,048	30,714	8,033	3,584,762	1,747,823	1,836,939
EAST RIDING ...	1891	749,513	72,678	6,785		520	341,546	167,933	173,613
	1901		84,037	3,739	4,229	1,047	384,997	188,709	196,288
NORTH RIDING ...	1891	1,362,560	71,850	7,197		232	360,076	180,000	180,076
	1901		78,921	3,173	3,472	552	379,396	187,705	191,691
WEST RIDING ...	1891	1,766,664	514,390	24,032		4,166	2,439,895	1,188,195	1,251,700
	1901		601,060	15,483	22,627	6,245	2,744,848	1,334,432	1,410,416
CITY OF YORK (Parliamentary Borough)	1891	3,591	13,586	1,209		72	67,004	32,551	34,453
	1901		16,010	653	386	189	75,521	36,977	38,544
ADMINISTRATIVE COUNTIES (together with COUNTY BOROUGHS).									
ADMINISTRATIVE COUNTIES of the EAST, NORTH, & WEST RIDINGS, together with 8 COUNTY BOROUGHS	1891	3,887,709	673,833	39,376		4,999	3,213,981	1,571,379	1,642,602
	1901		781,461	23,088	30,777	8,048	3,590,752	1,750,896	1,839,856
EAST RIDING (together with Kingston upon Hull County Borough)	1891	750,039	72,680	6,785		520	341,560	167,941	173,619
	1901		84,039	3,739	4,229	1,047	385,007	188,715	196,292
NORTH RIDING (together with Middlesbrough County Borough)	1891	1,362,378	71,723	7,165		232	358,547	179,758	179,789
	1901		78,438	3,171	3,456	527	377,338	186,702	190,636
WEST RIDING (together with Bradford, Halifax, Huddersfield, Leeds, and Sheffield County Boroughs)	1891	1,771,562	515,661	24,189		4,175	2,445,033	1,190,728	1,254,305
	1901		602,434	15,522	22,688	6,260	2,750,493	1,337,332	1,413,161
CITY OF YORK ‡ (County Borough)	1891	3,730	13,769	1,237		72	67,841	32,952	34,889
	1901		16,550	656	404	214	77,914	38,147	39,767
REGISTRATION COUNTIES.									
REGISTRATION COUNTIES of the EAST, NORTH, and WEST RIDINGS	1891	3,721,094	673,881	39,465		5,026	3,212,188	1,570,458	1,641,730
	1901		783,010	23,069	30,880	8,070	3,596,325	1,753,497	1,842,828
EAST RIDING (with YORK)	1891	692,995	84,240	7,819		589	399,975	196,196	203,779
	1901		98,307	4,262	4,463	1,240	453,936	222,472	231,464
NORTH RIDING ...	1891	1,277,104	71,531	7,139		231	357,558	178,738	178,820
	1901		78,363	3,242	3,473	534	375,918	186,016	189,902
WEST RIDING ...	1891	1,750,995	518,110	24,507		4,206	2,454,655	1,195,524	1,259,131
	1901		606,340	15,565	22,944	6,296	2,766,471	1,345,009	1,421,462

* The term "Ancient County" is used in this and the succeeding Tables for convenience in place of the term "Ancient Riding."

† In this and succeeding Tables all houses in which no person abode on the night of the Census are classed as "Uninhabited"; of such "Uninhabited" houses, those which were in general occupation for business or other purposes are placed under the sub-heading "In Occupation."

‡ The City of York, whether Parliamentary or Municipal, is situated partly in each of the three Ridings, but is shown, for convenience, separately from the Ancient and Administrative Ridings, while for Registration purposes it is included in the East Riding; the figures for the City in this and succeeding Tables include those for York Castle, which, though locally situated in the City of York, is not under the jurisdiction of the Corporation, but under that of a joint Committee of the County Councils of the three Ridings.

COUNTY OF YORK—*continued.*

TABLE 2.—DIFFERENCES between the ANCIENT, ADMINISTRATIVE, and REGISTRATION COUNTIES.—INHABITED HOUSES and POPULATION 1901.

CIVIL PARISHES.*	INHABITED HOUSES, 1901.	POPULATION, 1901.		
		Persons.	Males.	Females.
EAST RIDING.				
ANCIENT COUNTY (excluding the Parliamentary City of York)	**84,037**	**384,997**	**188,709**	**196,288**
Add—Part of the ADMINISTRATIVE COUNTY of the EAST RIDING in the ANCIENT NORTH RIDING; viz.:—Filey, *part of* (526 : 1)	2	10	6	4
ADMINISTRATIVE COUNTY (together with the City and County Borough of Kingston upon Hull)	**84,039**	**385,007**	**188,715**	**196,292**
Deduct (*a*)—Parts of the ADMINISTRATIVE COUNTY of the EAST RIDING in other REGISTRATION COUNTIES	3,927	17,869	8,993	8,876
Add (*b*)—Parts of the REGISTRATION COUNTY of the EAST RIDING in other ADMINISTRATIVE COUNTIES	1,645	8,884	4,603	4,281
Add also—CITY of YORK COUNTY BOROUGH	16,550	77,914	38,147	39,767
REGISTRATION COUNTY (with York)	**98,307**	**453,936**	**222,472**	**231,464**
(*a*)—Parts of the ADMINISTRATIVE COUNTY of the EAST RIDING in other REGISTRATION COUNTIES :—				
In the REGISTRATION COUNTY of the NORTH RIDING—				
Acklam with Barthorpe (527 : 2)	49	223	109	114
Birdsall (527 : 2)	62	358	184	174
Burythorpe (527 : 2)	47	225	108	117
Duggleby (527 : 1)	41	165	98	67
East Heslerton (527 : 1)	40	211	106	105
Eddlethorpe (527 : 2)...	8	54	28	26
Filey (526 : 1)...	703	3,003	1,368	1,635
Firby (527 : 2)...	6	40	23	17
Folkton (526 : 1)	94	439	229	210
Ganton (526 : 4)	64	393	196	197
Howsham (527 : 2)	32	168	80	88
Kennythorpe (527 : 2)	12	76	35	41
Kirby Grindalyth (527 : 1)	29	201	114	87
Kirkham (527 : 2)	8	47	15	32
Knapton (527 : 1)	41	217	120	97
Langton (527 : 2)	35	181	101	80
Leavening (527 : 2)	81	305	144	161
Leppington (527 : 2)	16	73	33	40
Menethorpe (527 : 2)...	12	69	37	32
Muston (526 : 1)	77	340	166	174
North Grimston (527 : 1)	28	158	86	72
Norton (527 : 3)	861	3,842	1,909	1,933
Raisthorpe and Burdale (527 : 2)	12	73	43	30
Rillington (527 : 1)	180	716	356	360
Scagglethorpe (527 : 1)	46	194	105	89
Scampston (527 : 1)	41	200	101	99
Settrington (527 : 1)...	85	475	259	216
Sherburn (526 : 4)	141	649	350	299
Thirkleby (527 : 1)	7	49	26	23
Thorpe Bassett (527 : 1)	36	170	93	77
West Heslerton (527 : 1)	59	258	142	116
Westow (527 : 2)	65	294	134	160
Wharram le Street (527 : 2)	21	111	67	44
Wharram Percy (527 : 2)	7	52	33	19
Willerby (526 : 4)	75	365	202	163
Wintringham (527 : 1)	50	258	148	110
Yedingham (527 : 1)	22	117	64	53
In the REGISTRATION COUNTY of the WEST RIDING—				
Barlby (514 : 3)	139	551	281	270
Cliffe cum Lund (514 : 3)	146	617	315	302
Kelfield (514 : 3	67	288	148	140
North Duffield (514 : 3)	72	309	158	151
Osgodby (514 : 3)	44	190	104	86
Riccall (514 : 3)	169	702	342	360
Skipwith (514 : 3)	54	239	125	114
South Duffield (514 : 3)	43	204	108	96
Total of (*a*)	3,927	17,869	8,993	8,876

* The numbers in parenthesis following the names of the Civil Parishes refer to the Registration Districts and Sub-Districts within which the several Parishes are situated, *see* Table 12.

COUNTY OF **YORK**—*continued.*

TABLE 2.—DIFFERENCES between the ANCIENT, ADMINISTRATIVE, and REGISTRATION COUNTIES.—INHABITED HOUSES and POPULATION 1901—*continued.*

CIVIL PARISHES.	INHABITED HOUSES, 1901.	POPULATION, 1901.		
		Persons.	Males.	Females.
EAST RIDING—*cont.*				
(*b*)—Parts of the REGISTRATION COUNTY of the EAST RIDING in other ADMINISTRATIVE COUNTIES :—				
In the ADMINISTRATIVE COUNTY of the NORTH RIDING—				
Bossall with Buttercrambe (516 : 7)	31	203	103	100
Claxton (516 : 7)	38	190	101	89
Clifton Without (516 : 2)	20	683	358	325
Earswick (516 : 2)	25	108	45	63
Flaxton (516 : 7)	73	321	160	161
Gate Helmsley (516 : 6)	42	171	74	97
Harton (516 : 7)	23	115	64	51
Haxby (516 : 1)	159	711	344	367
Heworth Without (516 : 6)	38	285	174	111
Holtby (516 : 6)	29	152	81	71
Huntington (516 : 2)	138	639	309	330
Lillings Ambo (516 : 7)	43	178	95	83
Murton (516 : 6)	43	189	93	96
Osbaldwick (516 : 6)	43	209	105	104
Rawcliffe (516 : 1)	29	310	135	175
Sand Hutton (516 : 7)	34	203	109	94
Skelton (516 : 1)	63	274	134	140
Stockton on the Forest (516 : 6)	84	403	205	198
Strensall (516 : 7)	129	581	278	303
Towthorpe (516 : 2)	9	404	384	20
Upper Helmsley (516 : 6)	11	74	39	35
Warthill Copyhold (516 : 6)	32	147	73	74
Warthill Freehold (516 : 6)	6	34	17	17
Wigginton (516 : 1)	74	340	170	170
In the ADMINISTRATIVE COUNTY of the WEST RIDING—				
Acaster Malbis (516 : 3)	44	227	114	113
Askham Richard (516 : 3)	45	197	97	100
Bishopthorpe (516 : 3)	104	439	202	237
Copmanthorpe (516 : 3)	75	299	144	155
Dringhouses Without (516 : 3)	139	659	341	318
Middlethorpe Without (516 : 3)	22	139	55	84
Total of (*b*)	1,645	8,884	4,603	4,281
NORTH RIDING.				
ANCIENT COUNTY (excluding the Parliamentary City of York)	**78,921**	**379,396**	**187,705**	**191,691**
Deduct (*a*)—Parts of the ANCIENT COUNTY of the NORTH RIDING in other ADMINISTRATIVE COUNTIES	14	56	32	24
Deduct also (*b*)—Part of the ANCIENT COUNTY of the NORTH RIDING in that part of the CITY of YORK COUNTY BOROUGH not included in the PARLIAMENTARY BOROUGH	540	2,393	1,170	1,223
Add (*c*)—Parts of the ADMINISTRATIVE COUNTY of the NORTH RIDING in other ANCIENT COUNTIES	71	391	199	192
ADMINISTRATIVE COUNTY, together with the County Borough of Middlesbrough	**78,438**	**377,338**	**186,702**	**190,636**
Deduct (*d*)—Parts of the ADMINISTRATIVE COUNTY of the NORTH RIDING in other REGISTRATION COUNTIES	3,268	16,189	8,098	8,091
Add (*e*)—Parts of the REGISTRATION COUNTY of the NORTH RIDING in other ADMINISTRATIVE COUNTIES	3,193	14,769	7,412	7,357
REGISTRATION COUNTY	**78,363**	**375,918**	**186,016**	**189,902**

COUNTY OF **YORK**—*continued.*

TABLE 2.—DIFFERENCES between the ANCIENT, ADMINISTRATIVE, and REGISTRATION COUNTIES.—INHABITED HOUSES and POPULATION 1901—*continued.*

CIVIL PARISHES.	INHABITED HOUSES, 1901.	POPULATION, 1901.		
		Persons.	Males.	Females.
NORTH RIDING—*cont.*				
(*a*) Parts of the ANCIENT COUNTY of the NORTH RIDING in other ADMINISTRATIVE COUNTIES :—				
In the ADMINISTRATIVE COUNTY of the EAST RIDING—				
Filey, *part of* (526 : 1)	2	10	6	4
In the ADMINISTRATIVE COUNTY of the WEST RIDING—				
Lower Dunsforth, *part of* (488 : 1)	7	33	19	14
Upper Dunsforth with Branton Green, *part of* (488 : 1)	4	11	6	5
In the ADMINISTRATIVE COUNTY of DURHAM—				
Stockton on Tees, *part of* (543A : 1)	1	2	1	1
Total of (*a*)	14	56	32	24
(*b*) Part of the ANCIENT COUNTY of the NORTH RIDING in the CITY of YORK COUNTY BOROUGH, but not in the PARLIAMENTARY BOROUGH :—				
York, *part of* (*formerly part of Clifton*) (516 : 2) ...	540	2,393	1,170	1,223
(*c*) Parts of the ADMINISTRATIVE COUNTY of the NORTH RIDING in other ANCIENT COUNTIES :—				
In the ANCIENT COUNTY of DURHAM—				
Thornaby, *part of* (534 : 3)	49	268	135	133
In the ANCIENT COUNTY of the WEST RIDING—				
Humburton, *part of* (529 : 1)	5	41	23	18
Milby, *part of* (529 : 1)	17	82	41	41
Total of (*c*)	71	391	199	192
(*d*) Parts of the ADMINISTRATIVE COUNTY of the NORTH RIDING in other REGISTRATION COUNTIES :—				
In the REGISTRATION COUNTY of DURHAM—				
Barforth (546 : 1)	17	90	49	41
Barningham (546 : 2)	52	227	104	123
Barton (542 : 1)	114	517	257	260
Boldron (546 : 2)	31	144	67	77
Bowes (546 : 2)	135	578	271	307
Brignall (546 : 2)	23	133	71	62
Cleasby (542 : 1)	39	154	71	83
Cliffe (542 : 1)	8	55	22	33
Cotherstone (546 : 3)	162	665	294	371
Croft (542 : 1)	91	465	210	255
Dalton upon Tees (542 : 1)	34	165	91	74
Egglestone Abbey (546 : 2)	9	39	19	20
Eryholme (542 : 1)	32	159	78	81
Gilmonby (546 : 2)	16	81	30	51
Girsby (542 : 1)	10	68	30	38
Holwick (546 : 3)	41	193	99	94
Hope (546 : 2)	5	29	18	11
Hunderthwaite (546 : 3)	50	258	126	132
Hutton Magna (546 : 2)	33	130	64	66
Lartington (546 : 2)	41	236	122	114
Lunedale (546 : 3)	58	326	156	170
Manfield (542 : 1)	56	278	140	138
Mickleton (546 : 3)	154	655	343	312
Newton Morrell (542 : 1)	10	48	26	22
Over Dinsdale, (542 : 1)	15	82	48	34
Ovington (546 : 2)	26	116	57	59
Rokeby (546 : 2)	37	179	85	94
Romaldkirk (546 : 3)	66	251	112	139
Scargill (546 : 2)	17	94	45	49
Stapleton (542 : 1)	29	116	47	69
Startforth (546 : 2)	114	454	192	262
Wycliffe with Thorpe (546 : 2)	25	131	65	66

COUNTY OF YORK—*continued.*

TABLE 2.—DIFFERENCES between the ANCIENT, ADMINISTRATIVE, and REGISTRATION COUNTIES.—INHABITED HOUSES and POPULATION 1901—*continued.*

CIVIL PARISHES.	INHABITED HOUSES, 1901.	POPULATION, 1901.		
		Persons.	Males.	Females.
NORTH RIDING—*cont.*				
In the REGISTRATION COUNTY of the EAST RIDING—				
Bossall with Buttercrambe (516 : 7)	31	203	103	100
Claxton (516 : 7)	38	190	101	89
Clifton Without (516 : 2)	20	683	358	325
Earswick (516 : 2)	25	108	45	63
Flaxton (516 : 7)	73	321	160	161
Gate Helmsley (516 : 6)	42	171	74	97
Harton (516 : 7)	23	115	64	51
Haxby (516 : 1)	159	711	344	367
Heworth Without (516 : 6)...	38	285	174	111
Holtby (516 : 6)	29	152	81	71
Huntington (516 : 2)...	138	639	309	330
Lillings Ambo (516 : 7)	43	178	95	83
Murton (516 : 6)	43	189	93	96
Osbaldwick (516 : 6)	43	209	105	104
Rawcliffe (516 : 1)	29	310	135	175
Sand Hutton (516 : 7)	34	203	109	94
Skelton (516 : 1)	63	274	134	140
Stockton on the Forest (516 : 6)	84	403	205	198
Strensall (516 : 7)	129	581	278	303
Towthorpe (516 : 2)	9	404	384	20
Upper Helmsley (516 : 6)	11	74	39	35
Warthill Copyhold (516 : 6)...	32	147	73	74
Warthill Freehold (516 : 6)...	6	34	17	17
Wigginton (516 : 1)	74	340	170	170
In the REGISTRATION COUNTY of the WEST RIDING—				
Asenby (487 : 4)	37	173	82	91
Baldersby (487 : 4)	58	239	113	126
Cundall with Leckby (487 : 4)	30	133	69	64
Dishforth (487 : 4)	74	315	148	167
Hutton Conyers (487 : 3)	36	194	97	97
Marton le Moor (487 : 4)	35	164	76	88
Melmerby (487 : 3)	69	243	113	130
Middleton Quernhow (487 : 3)	24	103	52	51
Norton Conyers (487 : 3)	17	78	37	41
Rainton with Newby (487 : 4)	72	306	152	154
Wath (487 : 3)...	50	201	100	101
Total of (*d*)	3,268	16,189	8,098	8,091
(*e*) Parts of the REGISTRATION COUNTY of the NORTH RIDING in other ADMINISTRATIVE COUNTIES :—				
In the ADMINISTRATIVE COUNTY of the EAST RIDING—				
Acklam with Barthorpe (527 : 2)	49	223	109	114
Birdsall (527 : 2)	62	358	184	174
Burythorpe (527 : 2)...	47	225	108	117
Duggleby (527 : 1)	41	165	98	67
East Heslerton (527 : 1)	40	211	106	105
Eddlethorpe (527 : 2)	8	54	28	26
Filey (526 : 1)...	703	3,003	1,368	1,635
Firby (527 : 2)	6	40	23	17
Folkton (526 : 1)	94	439	229	210
Ganton (526 : 4)	64	393	196	197
Howsham (527 : 2)	32	168	80	88
Kennythorpe (527 : 2)	12	76	35	41
Kirby Grindalyth (527 : 1)	29	201	114	87
Kirkham (527 : 2)	8	47	15	32
Knapton (527 : 1)	41	217	120	97
Langton (527 : 2)	35	181	101	80
Leavening (527 : 2)	81	305	144	161
Leppington (527 : 2)	16	73	33	40
Menethorpe (527 : 2)...	12	69	37	32
Muston (526 : 1)	77	340	166	174
North Grimston (527 : 1)	28	158	86	72
Norton (527 : 3)	861	3,842	1,909	1,933
Raisthorpe and Burdale (527 : 2)	12	73	43	30
Rillington (527 : 1)	180	716	356	360
Scagglethorpe (527 : 1)	46	194	105	89
Scampston (527 : 1)	41	200	101	99
Settrington (527 : 1)	85	475	259	216
Sherburn (526 : 4)	141	649	350	299
Thirkleby (527 : 1)	7	49	26	23
Thorpe Bassett (527 : 1)	36	170	93	77
West Heslerton (527 : 1)	59	258	142	116
Westow (527 : 2)	65	294	134	160
Wharram le Street (527 : 2)	21	111	67	44
Wharram Percy (527 : 2)	7	52	33	19
Willerby (526 : 4)	75	365	202	163
Wintringham (527 : 1)	50	258	148	110
Yedingham (527 : 1)	22	117	64	53
Total of (*e*)	3,193	14,769	7,412	7,357

COUNTY OF **YORK**—*continued.*

TABLE 2.—DIFFERENCES between the ANCIENT, ADMINISTRATIVE, and REGISTRATION COUNTIES.—INHABITED HOUSES and POPULATION 1901—*continued.*

CIVIL PARISHES.	INHABITED HOUSES, 1901.	POPULATION, 1901.		
		Persons.	Males.	Females.
WEST RIDING.				
ANCIENT COUNTY (excluding the Parliamentary City of York)	**601,060**	**2,744,848**	**1,334,432**	**1,410,416**
Deduct (*a*)—Parts of the ANCIENT COUNTY of the WEST RIDING in other ADMINISTRATIVE COUNTIES	960	4,266	1,993	2,273
Add (*b*)—Parts of the ADMINISTRATIVE COUNTY of the WEST RIDING in other ANCIENT COUNTIES	2,334	9,911	4,893	5,018
ADMINISTRATIVE COUNTY, together with the County Boroughs of Bradford (City of), Halifax, Huddersfield, Sheffield (City of), and Leeds (City of)	**602,434**	**2,750,493**	**1,337,332**	**1,413,161**
Deduct (*c*)—Parts of the ADMINISTRATIVE COUNTY of the WEST RIDING in other REGISTRATION COUNTIES	2,910	13,856	7,050	6,806
Add (*d*)—Parts of the REGISTRATION COUNTY of the WEST RIDING in other ADMINISTRATIVE COUNTIES	6,816	29,834	14,727	15,107
REGISTRATION COUNTY	**606,340**	**2,766,471**	**1,345,009**	**1,421,462**
(*a*) Parts of the ANCIENT COUNTY of the WEST RIDING in other ADMINISTRATIVE COUNTIES :—				
In the ADMINISTRATIVE COUNTY of LANCASTER—				
Mossley, *part of* (468 : 7)	933	4,122	1,917	2,205
In the ADMINISTRATIVE COUNTY of LINCOLN (*parts of* LINDSEY)—				
Crowle, *part of* (512 : 3)	5	21	12	9
In the ADMINISTRATIVE COUNTY of the NORTH RIDING—				
Humburton, *part of* (529 : 1)	5	41	23	18
Milby, *part of* (529 : 1)	17	82	41	41
Total of (*a*)	960	4,266	1,993	2,273
(*b*) Parts of the ADMINISTRATIVE COUNTY of the WEST RIDING in other ANCIENT COUNTIES :—				
In the ANCIENT COUNTY of LANCASTER—				
Todmorden, *part of* (493 : 2)	2,313	9,838	4,852	4,986
In the ANCIENT COUNTY of the NORTH RIDING—				
Lower Dunsforth, *part of* (488 : 1)	7	33	19	14
Upper Dunsforth with Branton Green, *part of* (488 : 1)	4	11	6	5
In the ANCIENT COUNTY of NOTTINGHAM—				
Auckley, *part of* (511 : 5)	10	29	16	13
Total of (*b*)	2,334	9,911	4,893	5,018
(*c*) Parts of the ADMINISTRATIVE COUNTY of the WEST RIDING in other REGISTRATION COUNTIES :—				
In the REGISTRATION COUNTY of the EAST RIDING—.				
Acaster Malbis (516 : 3)	44	227	114	113
Askham Richard (516 : 3)	45	197	97	100
Bishopthorpe (516 : 3)	104	439	202	237
Copmanthorpe (516 : 3)	75	299	144	155
Dringhouses Without (516 : 3)	139	659	341	318
Middlethorpe Without (516 : 3)	22	139	55	84

COUNTY OF YORK—*continued.*

TABLE 2.—DIFFERENCES between the ANCIENT, ADMINISTRATIVE, and REGISTRATION COUNTIES.—INHABITED HOUSES and POPULATION 1901—*continued.*

CIVIL PARISHES.	INHABITED HOUSES, 1901.	POPULATION, 1901.		
		Persons.	Males.	Females.
WEST RIDING—*cont.*				
In the REGISTRATION COUNTY of LANCASTER—				
Bashall Eaves (473 : 4)	42	222	118	104
Bolton by Bowland (473 : 1)	137	596	311	285
Bowland Forest Higher Division (473 : 2)	37	192	92	100
Bowland Forest Lower Division (473 : 2)	47	230	152	128
Easington (473 : 2)	49	276	137	139
Gisburn (473 : 1)	90	415	215	200
Gisburn Forest (473 : 1)	44	211	114	97
Great Mitton (473 : 5)	30	146	72	74
Grindleton (473 : 1)	154	617	295	322
Horton (473 : 1)	15	74	36	38
Middop (473 : 1)	10	42	24	18
Newsholme (473 : 1)	8	41	23	18
Newton (473 : 2)	55	266	135	131
Paythorne (473 : 1)	21	128	70	58
Rimington (473 : 1)	71	290	151	139
Sawley (473 : 1)	29	146	86	60
Slaidburn (473 : 2)	97	381	199	182
Waddington (473 : 4)	136	583	252	331
West Bradford (473 : 4)	72	331	166	165
In the REGISTRATION COUNTY of NOTTINGHAM—				
Dinnington (428 : 3)	57	258	123	135
Firbeck (428 : 2)	44	231	102	129
Gildingwells (428 : 3)	15	66	37	29
Harthill and Woodhall (428 : 3)	228	1,154	614	540
Letwell (428 : 2)	22	110	50	60
North and South Anston (428 : 3)	286	1,394	746	648
Thorpe Salvin (428 : 3)	86	399	200	199
Throapham (428 : 3)	18	90	51	39
Todwick (428 : 3)	63	311	152	159
Wales (428 : 3)	465	2,398	1,248	1,150
Woodsetts (428 : 3)	53	248	126	122
Total of (*c*)	2,910	13,856	7,050	6,806
(*d*) Parts of the REGISTRATION COUNTY of the WEST RIDING in other ADMINISTRATIVE COUNTIES :—				
In the ADMINISTRATIVE COUNTY of DERBY—				
Beauchief (508 : 3) *	15	84	43	41
Dore (508 : 2)	270	1,305	593	712
Norton (508 : 3) *	2,575	11,875	5,870	6,005
Totley (508 : 2)	193	912	428	484
In the ADMINISTRATIVE COUNTY of LINCOLN (*parts of* LINDSEY)—				
Althorpe (512 : 3)	125	539	253	286
Amcotts (512 : 3)	68	300	159	141
Belton (512 : 1)	370	1,482	732	750
Crowle (512 : 3)	695	2,769	1,355	1,414
Eastoft (512 : 3)	113	454	227	227
Epworth (512 : 1)	479	1,856	908	948
Garthorpe (513 : 1)	115	481	236	245
Keadby (512 : 3)	133	720	381	339
Luddington (513 : 1)	111	492	234	258
Wroot (512 : 1)	86	356	192	164
In the ADMINISTRATIVE COUNTY of NOTTINGHAM—				
Finningley (511 : 5)	83	352	190	162
Misson (511 : 5)	149	608	306	302
In the ADMINISTRATIVE COUNTY of the NORTH RIDING—				
Asenby (487 : 4)	37	173	82	91
Baldersby (487 : 4)	58	239	113	126
Cundall with Leckby (487 : 4)	30	133	69	64
Dishforth (487 : 4)	74	315	148	167
Hutton Conyers (487 : 3)	36	194	97	97
Marton le Moor (487 : 4)	35	164	76	88
Melmerby (487 : 3)	69	243	113	130
Middleton Quernhow (487 : 3	24	103	52	51
Norton Conyers (487 : 3)	17	78	37	41
Rainton with Newby (487 : 4)	72	306	152	154
Wath (487 : 3)	50	201	100	101

* See note * on page 96.

COUNTY OF **YORK**—*continued.*

TABLE 2.—DIFFERENCES between the ANCIENT, ADMINISTRATIVE, and REGISTRATION COUNTIES.—INHABITED HOUSES and POPULATION 1901—*continued.*

CIVIL PARISHES.	INHABITED HOUSES, 1901.	POPULATION, 1901.		
		Persons.	Males.	Females.
WEST RIDING—*cont.*				
In the ADMINISTRATIVE COUNTY of the EAST RIDING—				
Barlby (514 : 3)	139	551	281	270
Cliffe cum Lund (514 : 3)	146	617	315	302
Kelfield (514 : 3)	67	288	148	140
North Duffield, (514 : 3)	72	309	158	151
Osgodby (514 : 3)	44	190	104	86
Riccall (514 : 3)	169	702	342	360
Skipwith (514 : 3)	54	239	125	114
South Duffield (514 : 3)	43	204	108	96
Total of (*d*)	6,816	29,834	14,727	15,107
CITY OF YORK.				
York Parliamentary Borough	**16,010**	**75,521**	**36,977**	**38,544**
Add—Part of the County Borough in the Thirsk and Malton Parliamentary Division, viz., the part of the former Civil Parish of Clifton added to York Civil Parish and County Borough on 9th November, 1893.	540	2,393	1,170	1,223
York County Borough (including York Castle)	**16,550**	**77,914**	**38,147**	**39,767**

TABLE 3.—ANCIENT COUNTY (including the EAST, NORTH, and WEST RIDINGS, and CITY of YORK).—POPULATION at each SUCCESSIVE CENSUS with INCREASE per cent. of POPULATION during each INTERCENSAL PERIOD.

CENSUS YEAR.	POPULATION.	Increase per cent. during preceding intercensal period.	CENSUS YEAR.	POPULATION.	Increase per cent. during preceding intercensal period.
1801	859,133	—	1861	2,033,610	13·1
1811	986,076	14·8	1871	2,436,355	19·8
1821	1,173,895	19·0	1881	2,886,621	18·5
1831	1,371,966	16·9	1891	3,208,521	11·2
1841	1,592,059	16·0	1901	3,584,762	11·7
1851	1,797,995	12·9			

COUNTY OF **YORK**—*continued.*

TABLE 4.—PARLIAMENTARY CONSTITUENCIES.—AREA; HOUSES 1901, and POPULATION 1891 and 1901.

PARLIAMENTARY CONSTITUENCIES.	AREA in Statute Acres.	HOUSES. 1901.				POPULATION.			
		Inhabited.	Uninhabited.		Building.	1891.	1901.		
			In Occupation.	Not in Occupation.		PERSONS.	PERSONS	Males.	Females
ANCIENT COUNTY	3,882,328	780,028	23,048	30,714	8,033	3,208,521	3,584,762	1,747,823	1,836,939
DIVISIONS OF COUNTY ...	3,781,177	378,483	11,365	18,176	3,581	1,579,303	1,739,415	856,090	883,325
BOROUGHS, OR DIVISIONS OF BOROUGHS	101,151	401,545	11,683	12,538	4,452	1,629,218	1,845,347	891,733	953,614
DIVISIONS OF COUNTY :—									
1. Thirsk and Malton	339,015	12,493	388	685	75	57,266	57,915	28,776	29,139
2. Richmond	544,953	11,396	537	875	28	54,356	50,780	24,828	25,952
3. Cleveland...	148,386	12,511	452	565	54	55,882	60,010	29,796	30,214
4. Whitby	372,972	11,179	664	802	42	54,776	51,204	24,992	26,212
5. Holderness	197,726	9,339	523	654	37	41,298	42,150	20,573	21,577
6. Buckrose	268,218	11,783	689	765	115	50,877	53,265	26,114	27,151
7. Howdenshire	275,343	10,824	289	711	99	49,327	50,065	24,952	25,113
8. Skipton	435,456	14,001	582	824	150	58,209	64,047	31,151	32,896
9. Keighley	36,343	16,259	537	1,029	123	63,272	70,426	33,132	37,294
10. Shipley	10,180	15,626	461	509	138	62,166	65,689	30,574	35,115
11. Sowerby	57,452	15,803	459	1,144	65	63,202	66,024	30,807	35,217
12. Elland	21,405	15,679	396	738	78	64,632	66,125	31,341	34,784
13. Morley	22,933	16,411	415	798	128	65,216	70,929	34,236	36,693
14. Normanton	44,746	16,150	155	286	191	72,012	80,296	41,295	39,001
15. Colne Valley	45,153	13,437	283	917	61	59,344	58,377	27,581	30,796
16. Holmfirth...	75,894	14,240	258	744	66	65,159	65,180	32,753	32,427
17. Barnsley	41,087	19,991	514	293	255	78,844	101,037	52,761	48,276
18. Hallamshire	70,422	17,726	180	344	315	73,249	90,108	46,988	43,120
19. Rotherham	35,605	20,038	432	197	425	78,597	101,042	52,541	48,501
20. Doncaster	155,440	20,023	738	793	175	73,032	92,917	47,271	45,646
21. Ripon	202,652	14,812	614	811	253	54,923	68,448	31,486	36,962
22. Otley	86,585	14,857	498	891	152	61,746	68,775	32,080	36,695
23. Barkston Ash	151,396	11,521	310	549	158	48,470	53,292	26,176	27,116
24. Osgoldcross	113,588	16,528	450	754	266	66,794	81,222	41,866	39,356
25. Pudsey	16,343	12,332	293	600	79	49,252	52,092	24,528	27,564
26. Spen Valley	11,884	13,544	248	898	53	57,402	58,000	27,492	30,508
BOROUGHS OR DIVISIONS OF BOROUGHS :—									
BRADFORD :—									
1. West Division	10,802	18,159	210	400	241	70,969	79,431	36,033	43,398
2. Central Division		13,364	328	645	64	65,847	60,957	28,347	32,610
3. East Division		20,207	253	814	216	79,545	88,237	41,646	46,591
DEWSBURY	4,766	17,670	254	770	41	72,986	74,363	34,748	39,645
HALIFAX	3,706	20,949	453	606	111	82,863	88,912	40,987	47,925
HUDDERSFIELD	11,000	22,627	635	577	139	96,495	96,218	44,283	51,935
KINGSTON UPON HULL :—									
1. East Division	8,226	15,116	367	570	180	55,488	71,181	36,020	35,161
2. Central Division		13,063	1,304	553	51	65,648	60,474	30,202	30,272
3. West Division		23,912	567	976	565	78,908	107,862	50,848	57,014
LEEDS* :—									
1. North Division	21,596	26,078	523	971	419	81,547	116,696	53,333	63,363
2. Central Division		13,219	680	448	79	69,135	64,157	31,194	32,963
3. East Division		14,162	531	428	53	64,602	65,874	32,389	33,485
4. West Division		23,082	554	1,071	361	82,196	100,147	48,740	51,407
5. South Division		18,219	544	550	243	70,025	82,094	40,409	41,685
MIDDLESBROUGH	4,466	22,117	658	271	259	98,932	116,546	60,339	56,207
PONTEFRACT	7,319	4,063	141	256	27	16,407	20,745	10,512	10,233
SCARBOROUGH*	2,373	8,639	433	347	98	33,776	38,161	16,123	22,038
SHEFFIELD* :—									
1. Attercliffe Division	19,643	18,854	356	261	315	72,465	91,705	47,249	44,456
2. Brightside Division		15,041	213	155	72	67,083	73,088	37,856	35,232
3. Central Division		13,245	956	343	10	66,457	65,099	32,718	32,381
4. Hallam Division		15,908	306	774	433	54,936	75,217	36,177	39,040
5. Ecclesall Division		16,350	508	233	168	63,302	75,684	35,805	39,879
STOCKTON ON TEES,† *part of* ...	1,804	2,957	86	11	22	15,333	15,788	8,223	7,565
WAKEFIELD	1,859	8,534	170	122	96	37,269	41,190	20,575	20,615
YORK‡	3,591	16,010	653	386	189	67,004	75,521	36,977	38,544

* The Parliamentary Boroughs of Leeds and Scarborough are co-extensive with the County or Municipal Boroughs of the same names; the Parliamentary and County Boroughs of Sheffield were also co-extensive at the date of the Census. The areas added to the latter on 31st October, 1901, are included in the Hallamshire and Rotherham Divisions of the County, and in the North Eastern Division of the County of Derby.

† The Parliamentary Borough of Stockton on Tees is partly in the Ancient County of Durham. The entire Borough contains:—

7,001	13,167	406	136	91	68,875	71,815	36,540	35,275

‡ The figures for the Parliamentary Borough of York include those for York Castle, which is locally situated in the Borough, but the residents of which are not entitled to vote at Parliamentary elections.

COUNTY OF YORK—*continued.*

TABLE 5.—ECCLESIASTICAL PARISHES or DISTRICTS in the ANCIENT COUNTY.—INHABITED HOUSES and POPULATION 1901.

NOTE.—In the case of Ecclesiastical Parishes created by Orders in Council, the names given in such Orders have been invariably adopted. The Parishes are arranged alphabetically, those having compound names being placed in the order indicated by the usual pronunciation of those names; thus New Wortley will be found under the letter N, and Upper Armley under the letter U.

Ecclesiastical Parish or District, and Diocese in which situated.	Date of Formation.	Inhabited Houses, 1901.	Population, 1901.	Ancient Parish in which situated.	Number of Registration District.
Aberford, St. Ricarius (*York*)	—	197	841	Aberford ...	515
Acaster Malbis [a]:— Holy Trinity (*York*)	—	44	227	Acaster Malbis	516
Acaster Selby, St. John, with Appleton Roebuck, All Saints (*York*)	1850	122	562	Bolton Percy, and Stillingfleet	515
Ackworth [b]:— St. Cuthbert (*York*)	—	625	3,285	Ackworth, and Skipton	505
Acomb [c]:— St. Stephen (*York*)	—	620	2,816	Acomb	488
Addingham, St. Peter (*Rip.*)	—	495	2,193	Addingham, and Skipton	485
Adel [d]:— St John the Baptist (*Rip.*)	—	152	988	Adel	491
Adlingfleet [e]:— All Saints (*York*) ...	—	69	337	Adlingfleet ...	513
Adwick le Street, St. Lawrence (*York*)	—	101	436	Adwick le Street	511
Ainderby Steeple, St. Helen (*Rip.*)	—	147	581	Ainderby Steeple	536
Airmyn, St. David (*York*)	1868	468	2,326	Snaith	513
Aislaby, St. Margaret (*York*)	1865	65	273	Whitby	532
Aldborough [f]:— St. Andrew (*Rip.*)...	—	183	772	Aldborough, and Kirby on the Moor	488 & 529
Aldbrough, St. Bartholomew, with Colden Parva, St. John the Evangelist (*York*)	—	198	791	Aldbrough ...	523
Aldfield, St. Lawrence, with Studley, St. Mary the Virgin (*Rip.*)	—	78	338	Ripon	487
Allerton Bywater, St. Mary the Less (*Rip.*)	1867	717	3,969	Kippax	515
Allerton Mauleverer, St. Martin (*Rip.*)	—	42	202	Allerton Mauleverer	488
Allerton, St. Peter (*Rip.*)	1890	971	4,269	Bradford ...	497A
Almondbury [g]:— All Saints (*Wak.*) ...	—	1,402	5,581	Almondbury ...	495
Alne, St. Mary with Aldwark, St. Stephen (*York*)	—	336	1,392	Alne	528
Altofts, St. Mary Magdalene (*York*)	1878	803	4,024	Normanton ...	503
Alverthorpe, St. Paul (*Wak.*)	1830	829	3,772	Wakefield ...	503
Ampleforth, St. Hilda (*York*)	—	128	645	Ampleforth, and Oswaldkirk	530
Anston [h]:— St. James (*York*) ...	—	242	1,182	Anston cum Membris	428
Appleton le Moor, Christ Church (*York*)	1868	57	207	Lastingham ...	530
Appleton le Street, All Saints, with Amotherby, St. Helen (*York*)	—	190	889	Appleton le Street	527
Ardsley, Christ Church (*York*)	1844	1,131	5,934	Darfield	506
Arkendale, St. Bartholomew (*Rip.*)	—	29	144	Farnham, and Knaresborough	488
Arkengarthdale, St. Mary (*Rip.*)	—	108	427	Arkengarthdale	540
Arksey [i]:— All Saints (*York*) ...	—	98	384	Arksey	511
Armitage Bridge, St. Paul (*Wak.*)	1847	766	2,951	Almondbury ...	495
Armley, St. Bartholomew (*Rip.*)	—	4,365	19,476	Leeds	500
Armley Hall, Holy Trinity (*Rip.*)	1872	1,199	5,238		
Armthorpe, St. Leonard, with St. Mary (*York*)	—	79	314	Armthorpe ...	511
Arncliffe [j]:— St. Oswald, with Halton Gill, St. John the Baptist (*Rip.*)	—	63	272	Arncliffe ...	484
Arthington, St. Peter (*Rip.*)	1865	89	427	Adel	491
Askern, St. Peter (*York*)	1852	146	562	Campsall ...	511
Askham Bryan, St. Nicholas (*York*)	—	59	255	Askham Bryan	515
Askham Richard, St. Mary (*York*)	—	45	197	Askham Richard	516
Askrigg, St. Oswald (*Rip.*)	—	232	965	Aysgarth ...	539
Aston with Aughton [k]:— All Saints (*York*) ...	—	635	3,169	Aston with Aughton	510
Attercliffe:— Christ Church (*York*)	1849	4,777	23,008	Sheffield ...	509
Emmanuel (*York*)...	1882	1,714	8,400		
Atwick, St. Lawrence (*York*)	—	61	284	Atwick	523
Aughton, All Saints, with Cottingwith, St. Mary (*York*)	1871	90	404	Aughton... ...	517 & 518
Austwick, The Epiphany (*Rip.*)	1879	151	685	Clapham ...	484
Aysgarth [l]:— St. Andrew (*Rip.*)...	—	317	1,369	Aysgarth ...	539
Badsworth [m]:— St. Mary (*York*) ...	—	152	633	Badsworth ...	505
Baildon, St. John (*Rip.*)	1869	1,399	5,797	Otley	491
Bainton, St. Andrew (*York*)	—	87	402	Bainton	524
Balby with Hexthorpe, St. John the Evangelist (*York*)	1846	530	2,730	Doncaster ...	511
Baldersby, St. James (*York*)	1859	130	545	Topcliffe ...	487
Bankfoot, St. Matthew (*Rip.*)	1850	937	3,648	Bradford ...	497A & 497B
Bardsey, All Hallows (*Rip.*)	—	80	363	Bardsey	490
Barkisland, Christ Church (*Wak.*)	1858	285	1,249	Halifax	496
Barlby, All Saints (*York*)	—	141	561	Hemingbrough	514
Barmbrough, St. Peter (*York*)	—	115	546	Barmbrough ...	511
Barmby on the Marsh, St. Helen (*York*)	1864	90	373	Howden	518
Barmby on the Moor, St. Catherine, with Fangfoss (*York*)	—	153	675	Barmby on the Moor, and Fangfoss	517
Barmston [n]:— All Saints (*York*) ...	—	36	211	Barmston ...	525
Barnby upon Don [o]:— St. Peter and St. Paul (*York*)	—	158	646	Barnby upon Don	511
Barningham, St. Michael and All Angels (*Rip.*)	—	91	413	Barningham ...	541 & 546
Barnoldswick [p]:— St. Mary le Gill (*Rip.*)	—	1,571	7,141	Barnoldswick ...	485
Barnsley:— St. George (*Wak.*)	1831	2,538	11,876	Silkstone ...	506
St. John (*Wak.*) ...	1844	2,088	10,276		
St. Mary (*Wak.*) ...	—	2,273	10,707		
St. Peter (*Wak.*) ...	1881	1,634	8,227		
Barrowford, St. Thomas (*Man.*), *part of* *	1841	9	52	Barnoldswick ...	485

* The Ecclesiastical Parish of Barrowford, St. Thomas, is partly in the Ancient County of Lancaster; the entire Parish contains 1,255 inhabited houses, and 5,439 population.

[a] See also Naburn.
[b] See also East Hardwick.
[c] See also Dringhouses.
[d] See also Arthington, and Woodside.
[e] See also Eastoft, and Thorne.
[f] See also Boroughbridge, Dunsforth, and Roecliffe.
[g] See also Armitage Bridge, Crosland Moor, Farnley Tyas, Helme, Holme Bridge, Honley, Linthwaite, Lockwood, Marsden, Meltham, Meltham Mills, Milnsbridge, Netherthong, Newsome, Rashcliffe, Slaithwaite, South Crosland, Upperthong, and Wilshaw.
[h] See also Dinnington, and Shireoaks.
[i] See also Bentley.
[j] See also Hubberholme, and Stainforth.
[k] See also Ulley.
[l] See also Askrigg, Hardrow with Lunds, Hawes, and Stalling Busk.
[m] See also Darrington.
[n] See also Ulrome.
[o] See also Stainforth.
[p] See also Barrowford.

COUNTY OF **YORK**—*continued.*

TABLE 5.—ECCLESIASTICAL PARISHES or DISTRICTS in the ANCIENT COUNTY.—INHABITED HOUSES and POPULATION 1901—*continued.*

Ecclesiastical Parish or District, and Diocese in which situated.	Date of Formation.	Inhabited Houses, 1901.	Population, 1901.	Ancient Parish in which situated.	Number of Registration District.
Barton le Street, St. Michael (*York*)	—	76	350	Barton le Street	527
Barton, St. Cuthbert with St. Mary (*Rip.*)	1840	132	585	Gilling near Richmond, and Stanwick	542
Barwick in Elmet [a]:— All Saints, with Scholes (*Rip.*) *	—	640	3,110	Barwick in Elmet	501 & 515
Batley [b]:— All Saints † (*Wak.*)	—	2,904	12,011	Batley	502
St. Thomas the Apostle (*Wak.*)	1869	1,823	7,828		
Batley Carr, Holy Trinity † (*Wak.*)	1842	1,012	4,014	Dewsbury ...	502
Battyeford, Christ Church (*Wak.*)	1841	982	3,909	Mirfield	502
Bawtry, St. Nicholas, with Austerfield, St. Helen (*South.*)	1858	293	1,227	Blyth	511
Beckwithshaw, St. Michael and All Angels ‡ (*Rip.*)	1887	83	508	Pannal, and the formerly Extra-Parochial place of Haverah Park	489
Bedale [c]:— St. Gregory (*Rip.*)	—	480	2,163	Bedale	537 & 538
Beeford, St. Leonard, with Lissett, St. James of Compostella, and Dunnington, St. Nicholas (*York*)	—	182	836	Beeford	523, 524, & 525
Beeston, St. Mary the Virgin (*Rip.*)	—	722	3,323	Leeds	499
Beeston Hill, St. Luke the Evangelist (*Rip.*)	1872	3,729	16,178		498 & 499
Bellerby, St. John (*Rip.*)	1836	69	266	Spennithorne ...	538
Bempton, St. Michael (*York*)	1874	69	284	Bempton with Newsholme	525
Bentham [d]:— St. John the Baptist (*Rip.*)	—	171	816	Bentham ...	484
St. Margaret (*Rip.*)	1872	357	1,574		
Bentley, St. Peter (*York*)	1898	450	2,019	Arksey	511
Bessingby, St. Magnus (*York*)	—	75	382	Bessingby ...	525
Beverley, St. Mary, with St. Nicholas (*York*)	—	1,672	7,271	Beverley St. Mary, Beverley St. Nicholas, and Beverley St. Martin	519
Beverley Minster, St. John the Evangelist, and St. Martin (*York*)	—	1,665	7,474	Beverley St. John, and Beverley St. Martin	519
Bierley, St. John the Evangelist (*Rip.*)	1864	904	3,754	Bradford	497A & 497B
Bilbrough, St. James (*York*)	—	38	192	Bilbrough ...	515
Bilsdale, St. Hilda (*York*)	—	67	382	Helmsley ...	535
Bilsdale Midcable, St. John the Evangelist (*York*)	1898	63	347	Hawnby, and Helmsley	530 & 535
Bilton [e]:— St. Helen (*York*) ...	—	71	324	Bilton	490
Bilton, St. John the Evangelist (*Rip.*)	1857	358	1,714	Knaresborough	489
Bilton, St. Peter (*York*)	1867	55	239	Swine	523
Bingley [f]:— All Saints (*Rip.*) ...	—	1,720	7,372	Bingley ...	492
Holy Trinity (*Rip.*)	1869	1,402	5,788		
Birchencliffe, St. Philip the Apostle (*Wak.*)	1877	499	2,061	Halifax, and Huddersfield	495 & 496
Birdsall, St. Mary (*York*)	—	62	358	Birdsall	527
Birkby [g]:— St. Peter (*York*) ...	—	24	143	Birkby	536
Birkenshaw with Hunsworth, St. Paul (*Wak.*)	1842	862	3,443	Birstal	497B & 502
Birkin [h]:— St. Mary (*York*) ...	—	115	476	Birkin, and Kellington	504
Birstal [i]:— St. Peter (*Wak.*) ...	—	1,013	4,247	Birstal	502
Birstwith, St. James the Apostle (*Rip.*)	1857	114	459	Hampsthwaite	486
Bishop Burton, All Saints (*York*)	—	90	415	Bishop Burton	519
Bishop Monkton, St. John the Baptist (*Rip.*)	1863	111	482	Ripon	487 & 488
Bishop Thornton, St. John (*Rip.*)	1863	116	542		486
Bishopthorpe [j]:— St. Andrew (*York*)	—	116	510	Bishopthorpe, and York, St. Mary, Bishophill Senior	516
Bishop Wilton, St. Edith (*York*)	—	148	667	Bishop Wilton	517
Blacktoft [k]:— Holy Trinity (*York*)	—	51	285	Blacktoft ...	518
Bolsterstone, St. Mary with Deepcar, St. John the Evangelist, and Stocksbridge, St. Matthias (*York*)	—	1,059	5,349	Ecclesfield ...	507
Bolton Abbey, St. Mary and St. Cuthbert (*Rip.*)	1864	158	746	Skipton	485
Bolton by Bowland, St. Peter and St. Paul (*Rip.*)	—	137	596	Bolton by Bowland	473
Bolton Percy [l]:— All Saints (*York*) ...	—	92	452	Bolton Percy ...	515
Bolton, St. James the Apostle (*Rip.*)	1878	707	3,225	Calverley ...	497A
Bolton upon Dearne, St. Andrew (*York*)	—	666	3,828	Bolton upon Dearne	511
Bolton upon Swale, St. Mary (*Rip.*)	1885	166	868	Catterick ...	536 & 541
Boroughbridge, St. James (*Rip.*)	1866	201	830	Aldborough ...	488
Bossall [m]:— St. Botolph, with Buttercrambe (*York*)	—	54	318	Bossall	516
Boston Spa, St. Mary (*York*)	1852	335	1,387	Bramham ...	490
Bowes, St. Giles (*Rip.*)	—	151	659	Bowes	546
Bowling:— St. Bartholomew (*Rip.*)	1873	1,147	4,931	Bradford ...	497A
St. John (*Rip.*) ...	1865	1,593	6,941		
St. Stephen (*Rip.*)...	1860	4,336	18,945		
Boynton, St. Andrew (*York*)	—	27	161	Boynton	525
Bracewell, St. Michael (*Rip.*)	—	21	115	Bracewell ...	485
Bradfield, St. Nicholas (*York*)	—	303	1,501	Ecclesfield ...	507
Bradford [n]:— Christ Church (*Rip.*)	1863	475	2,426	Bradford ...	497A
Holy Trinity (*Rip.*)	1865	2,589	11,488		
St. Andrew (*Rip.*)...	1858	2,849	12,616		
St. Augustine, Undercliffe (*Rip.*)	1878	2,955	12,916		
St. Chrysostom (*Rip.*)	1891	843	3,676		
St. Clement (*Rip.*)	1894	2,256	10,374		
St. James (*Rip.*) ...	1867	1,089	4,925		
St. John the Evangelist (*Rip.*)	1854	1,338	5,810		
St. Luke (*Rip.*) ...	1864	1,300	5,703		
St. Michael and all Angels (*Rip.*)	1868	957	4,567		
St. Peter (*Rip.*) ...	—	2,303	10,297		
St. Thomas (*Rip.*)...	1863	812	4,309		

* The figures for the Parish of Barwick in Elmet include those for an area which in the Census Reports of 1871, 1881, and 1891 was treated as a separate Parish attached to the Church of St. John, Roundhay, this church apparently being a Chapel of Ease to that of Barwick in Elmet —see note † on page 21.

† See note ‡ on page 13.

‡ The temporary increase in the population of the Ecclesiastical Parish of Beckwithshaw, St. Michael and All Angels, in 1901, was due to the residence in the neighbourhood of navvies employed in constructing the New Harrogate Waterworks.

[a] See also Manston, and Seacroft.

[b] See also Brownhill, Bruntcliffe, Carlinghow, Gildersome, Morley, and Staincliffe.

[c] See also Crakehall.

[d] See also Chapel le Dale, and Ingleton.

[e] See also Tockwith.

[f] See also Cottingley, Cullingworth, Ingrow cum Hainworth, Morton, and Riddlesden.

[g] See also Hutton Bonville.

[h] See also Haddlesey.

[i] See also Birkenshaw with Hunsworth, Brownhill, Cleckheaton, Drighlington, Gomersal, Heckmondwike, Liversedge, Low Moor, Oakenshaw cum Woodlands, Robert Town, Tong, and Wike.

[j] See also Dringhouses.

[k] See also Newport.

[l] See also Acaster Selby.

[m] See also Flaxton and Sand Hutton.

[n] See also Allerton, Bankfoot, Bierley, Bowling, Buttershaw, Clayton, Cullingworth, Denholme Gate, Eccleshill, Girlington, Great Horton, Haworth, Heaton, Horton, Laister Dyke, Low Moor, Manningham, Oakenshaw cum Woodlands, Oxenhope, Queensbury, Shelf, Shipley, Thornton, Wibsey, and Wilsden.

COUNTY OF **YORK**—*continued.*

TABLE 5.—ECCLESIASTICAL PARISHES or DISTRICTS in the ANCIENT COUNTY.—INHABITED HOUSES and POPULATION 1901—*continued.*

Ecclesiastical Parish or District, and Diocese in which situated.	Date of Formation.	Inhabited Houses, 1901.	Population, 1901.	Ancient Parish in which situated.	Number of Registration District.
Bradley, St. Thomas (*Wak.*)	1895	319	1,359	Huddersfield ...	495
Bradshaw, St. John (*Wak.*)	1836	402	1,538	Halifax	496
Brafferton, St. Peter (*York*)	—	181	796	Brafferton ...	528 & 529
Braithwell, All Saints, or St. James, with Bramley (*York*)	—	182	749	Braithwell ...	510 & 511
Bramham [a]:—					
All Saints (*York*) ...	—	225	955	Bramham ...	490
Bramhope, St. Giles (*Rip.*)	1882	101	430	Otley	491
Bramley, St. Peter (*Rip.*)	—	2,400	10,021	Leeds	500
Brampton Bierlow, Christ Church (*York*)	1856	928	4,869	Wath upon Dearne	510
Brandesburton, St. Mary (*York*)	—	139	626	Brandesburton	523
Brandsby, All Saints (*York*)	—	54	301	Brandsby cum Stearsby	528
Bransdale cum Farndale, St. Nicholas and St. Mary (*York*)	1873	136	681	Kirkby Moorside, Kirkdale, and Lastingham	530
Brantingham, All Saints (*York*)	—	129	558	Brantingham ...	519
Brayton, St. Wilfrid (*York*)	—	445	2,032	Brayton ...	514
Brearton, St. John the Baptist (*Rip.*)	1866	34	168	Knaresborough	489
Bridlington [b]:—					
St. Mary (*York*) ...	—	1,069	4,608	Bridlington ...	525
Bridlington Quay:—					
Christ Church (*York*)	1843	1,447	6,249		
Holy Trinity (*York*)	1874	392	1,618		
Brighouse, St. Martin (*Wak.*)	1843	2,768	12,378	Halifax	496
Brightside:—					
All Saints (*York*) ...	1869	2,501	11,838	Sheffield ...	509
St. Thomas * (*York*)	1845	3,449	16,866		
Brignall, St. Mary (*Rip.*)	—	23	133	Brignall	516
Brodsworth, St. Michael (*York*)	—	80	338	Brodsworth ...	511
Brompton, All Saints, with Snainton, St. Stephen (*York*)	—	273	1,275	Brompton ...	526
Brompton, St. Thomas (*York*)	1849	330	1,352	Northallerton ...	536
Broomfleet, St. Mary the Virgin (*York*)	1862	97	421	South Cave ...	518 & 519
Brotherton, St. Edward the Confessor (*York*)	—	315	1,428	Brotherton ...	504
Brotton St. Margaret (*York*)	1868	1,098	5,534	Skelton near Redcar	533
Broughton, All Saints (*Rip.*)	—	55	245	Broughton ...	485
Brownhill, St. Saviour (*Wak.*)	1871	1,006	4,188	Batley, and Birstal	502
Bruntcliffe, St. Andrew (*Wak.*)	1892	1,366	6,073	Batley	502
Bubwith, All Saints (*York*)	—	250	1,071	Bubwith... ...	518
Bugthorpe, St. Andrew (*York*)	—	44	184	Bugthorpe ...	517
Bulmer, St. Martin, with Welburn, and Castle Howard (*York*)	—	123	604	Bulmer	527
Burghwallis [c]:—					
St. Helen (*York*) ...	—	20	70	Burghwallis ...	511
Burley in Wharfedale, St. Mary the Blessed Virgin (*Rip.*)	1856	657	3,015	Otley	491
Burley, St. Matthias (*Rip.*)	1849	5,054	22,171	Leeds	501
Burmantofts:—					
St. Agnes (*Rip.*) ...	1890	2,024	9,437		
St. Stephen (*Rip.*)...	1851	1,269	5,650		
Burnby, St. Giles (*York*)	—	22	119	Burnby	517
Burneston [d]:—					
St. Lambert (*Rip.*)	—	184	752	Burneston ...	537
Burnsall [e]:—					
St. Wilfrid (*Rip.*)...	—	97	428	Burnsall	485
Burstwick, All Saints (*York*)	—	160	697	Burstwick ...	522
Burton Agnes, St. Martin (*York*)	—	157	790	Burton Agnes ...	524 & 525
Burton Fleming, St. Cuthbert, with Fordon, St. James (*York*)	—	98	460	Burton Fleming, North Burton, and Hunmanby	525
Burton in Lonsdale, All Saints (*Rip.*)	1866	119	554	Thornton in Lonsdale	484
Burton Leonard, St. Leonard (*Rip.*)	—	102	363	Burton Leonard	489
Burton Pidsea, St. Peter and St. Paul, with St. Mary (*York*)	—	71	285	Burton Pidsea...	522
Burythorpe, All Saints (*York*)	—	47	225	Burythorpe ...	527
Buslingthorpe, St. Michael (*Rip.*)	1849	2,041	9,550	Leeds	501
Buttershaw, St. Paul (*Rip.*)	1842	1,101	4,307	Bradford... ...	497B
Butterwick, St. Nicholas (*York*)	—	10	82	Foxholes... ...	524
Calverley [f]:—					
St. Wilfrid (*Rip.*) ...	—	633	2,661	Calverley ...	497A & 497B
Campsall [g]:—					
St. Mary Magdalene (*York*)	—	206	888	Campsall ...	511
Cantley, St. Wilfrid (*York*)	—	113	514	Cantley	511
Carbrook, St. Bartholomew (*York*)	1874	2,395	12,074	Sheffield	509
Carleton, St. Michael (*York*)	1869	87	407	Pontefract ...	504
Carlinghow, St. John the Evangelist (*Wak.*)	1880	984	4,013	Batley	502
Carlton by Snaith, St. Mary (*York*)	—	183	816	Snaith	514
Carlton in Cleveland St. Botolph (*York*)	—	58	255	Carlton	535
Carlton in Craven [h]:— St. Mary the Virgin (*Rip.*)	—	219	1,141	Carlton	485
Carlton Miniott, St. Lawrence (*York*)	1834	93	426	Thirsk	529
Carlton, St. John the Evangelist (*York*)	1881	377	2,036	Royston ...	506
Carnaby, St. John the Baptist, with Fraisthorpe, St. Edmund (*York*)	—	42	290	Carnaby	525
Castle Bolton, St. Oswald, with Redmire, St. Mary (*Rip.*)	—	93	349	Wensley ...	538
Castleford, All Saints (*York*)	—	3,906	20,336	Castleford ...	504
Catterick [i]:—					
St. Anne (*Rip.*) ...	—	170	814	Catterick ...	537 & 541
Catton [j]:—					
All Saints, with Stamford Bridge, St. John the Baptist (*York*)	—	166	830	Catton	516 & 517
Catwick, St. Michael (*York*)	—	47	195	Catwick	523
Cautley with Dowbiggin, St. Mark (*Rip.*)	1854	43	189	Sedbergh ...	483
Cawood, All Saints (*York*)	—	239	990	Cawood	514
Cawthorne [k]:—					
All Saints (*Wak.*) ...	—	228	979	Cawthorne ...	507
Chapel Allerton, St. Matthew (*Rip.*)	—	774	3,430	Leeds	501
Chapel le Dale (*Rip.*)	1864	41	213	Bentham ...	484
Chapelthorpe, St. James (*Wak.*)	1843	694	3,246	Sandal Magna...	503
Chapeltown, St. John (*York*)	1844	1,525	7,749	Ecclesfield ...	507
Charlestown, St. Thomas (*Wak.*)	1862	1,578	6,395	Halifax	496
Cherry Burton, St. Michael (*York*)	—	83	391	Cherry Burton	519
Clapham [l]:—					
St. James (*Rip.*) ...	—	149	696	Clapham... ...	484
Clayton, St. John the Baptist (*Rip.*)	1858	1,169	5,119	Bradford... ...	497B
Cleasby, St. Peter (*Rip.*)	—	39	154	Cleasby	542
Cleckheaton:—					
St. John the Evangelist (*Wak.*)	1842	1,800	7,727	Birstal ...	497B & 502
St. Luke (*Wak.*) ...	1878	406	1,801		497B & 502
White Chapel (*Wak.*)	1847	875	3,857		497B

* On the 14th January, 1902, a new Parish named St. Cuthbert, Sheffield, was constituted from parts of the following Parishes:—

	Inhabited Houses.	Population.
St. Thomas, Brightside	307	1,453
St. Mary, Ecclesfield	321	1,505
Christ Church, Pitsmoor	208	2,780
Total	836	5,738

[a] See also Boston Spa, and Clifford.
[b] See also Sewerby, and Speeton.
[c] See also Moss.
[d] See also Leeming.
[e] See also Greenhow Hill, and Rilston with Conistone.
[f] See also Bolton, Farsley, Idle, Laister Dyke, Pudsey, and Windhill.
[g] See also Askern, Fenwick, and Moss.
[h] See also Lothersdale.
[i] See also Bolton upon Swale, Hipswell, and Hudswell.
[j] See also Kexby.
[k] See also Hoyland Swaine.
[l] See also Austwick.

COUNTY OF **YORK**—*continued.*

TABLE 5.—ECCLESIASTICAL PARISHES or DISTRICTS in the ANCIENT COUNTY.—INHABITED HOUSES and POPULATION 1901—*continued.*

Ecclesiastical Parish or District, and Diocese in which situated.	Date of Formation.	Inhabited Houses, 1901.	Population, 1901.	Ancient Parish in which situated.	Number of Registration District.
Clifford, St. Luke (*York*)	1842	176	1,029	Bramham, and Collingham	490
Clifton, St. John the Evangelist (*Wak.*)	1887	388	1,843	Dewsbury ...	496
Clifton, St. Philip and St. James (*York*)	1871	454	2,820	York, St. Olave Marygate	516
Cloughton, St. Mary (*York*)	1874	240	1,035	Scalby	526
Coatham, Christ Church (*York*)	1860	906	4,490	Kirkleatham ...	533
Cold Coniston, St. Peter (*Rip.*)	1847	58	283	Gargrave, and Kirkby in Malham Dale	484 & 485
Coley, St. John (*Wak.*)	—	937	3,747	Halifax	496
Collingham [a]:— St. Oswald (*Rip.*) ...	—	105	463	Collingham ...	490
Conisbrough [b]:— St. Peter (*York*) ...	—	771	3,716	Conisbrough ...	510 & 511
Cononley with Bradley, St. John the Evangelist (*Rip.*)	1871	348	1,363	Kildwick ...	485
Copgrove, St. Michael (*Rip.*)	—	14	69	Copgrove ...	488
Copley, St. Stephen (*Wak.*)	1866	239	1,067	Halifax	496
Copmanthorpe, St. Giles (*York*)	1866	75	299	York, St. Mary, Bishophill Junior	516
Cottingham [c]:— St. Mary * (*York*) ...	—	798	3,580	Cottingham, and Haltemprice	520
Cottingley, St. Michael and All Angels (*Rip.*)	1887	174	756	Bingley	492
Coverham, Holy Trinity, with Horsehouse, St. Botolph (*Rip.*)	—	171	769	Coverham ...	538
Cowesby, St. Michael and All Angels (*York*)	—	18	74	Cowesby... ...	529
Cowgill, St. John the Evangelist (*Rip.*)	1865	69	290	Sedbergh ...	483
Cowick, Holy Trinity (*York*)	1855	191	750	Snaith	513
Cowlam, St. Andrew (*York*)	—	8	52	Cowlam	524
Cowling, Holy Trinity (*Rip.*)	1844	485	1,853	Kildwick ...	485
Cowthorpe, St. Michael (*Rip.*)	—	22	112	Cowthorpe ...	490
Coxwold [d]:— St. Michael, with Yearsley (*York*)	—	181	891	Coxwold	528 & 530
Craike, St. Cuthbert (*York*)	—	97	407	Craike	523
Crakehall, St. Gregory, with Langthorne (*Rip.*)	1810	135	556	Bedale	537 & 538
Crambe, St. Michael (*York*)	—	76	333	Crambe	527
Crathorne, All Saints (*York*)	—	50	218	Crathorne ...	535
Crofton, All Saints (*Wak.*)	—	348	1,896	Crofton	503
Croft, St. Peter (*Rip.*)	—	146	726	Croft	542
Crookes, St. Thomas (*York*)	1840	3,256	14,840	Sheffield	508
Crosland Moor, St. Barnabas (*Wak.*)	1897	559	2,497	Almondbury ...	495
Crosland South (*see* South Crosland).					
Cross Stone, St. Paul (*Wak.*)	—	2,732	11,578	Halifax	493
Crowle, St. Oswald (*Linc.*), *part of* †	—	5	21	Crowle	512
Cudworth, St. John the Baptist (*York*)	1893	655	3,408	Royston	506
Cullingworth, St. John (*Rip.*)	1846	435	1,897	Bingley, and Bradford	492 & 497B
Cumberworth, St. Nicholas (*Wak.*)	—	459	2,092	Kirkburton, Penistone, and Silkstone	495 & 507
Cundall, St. Mary and All Saints, with Norton le Clay, St. John (*Rip.*)	—	53	233	Cundall	487 & 529
Dacre, Holy Trinity (*Rip.*)	1862	121	565	Ripon	486
Dalby cum Skewsby, St. Peter (*York*)	—	27	135	Dalby cum Skewsby	528
Dale Head, St. James (*Rip.*)	1871	48	271	Slaidburn ...	473
Dallaghgill, St. Peter (*Rip.*)	1844	58	217	Kirkby Malzeard	487
Dalton Holme, St. Mary (*York*)	—	77	402	Dalton Holme...	519
Dalton, Holy Trinity (*York*)	1850	78	425	Ecclesfield, Rotherham, and Thrybergh	510
Danby [e]:— St. Hilda (*York.*) ...	—	268	1,241	Danby	532 & 533
Danby Wiske (*Rip.*)	—	91	442	Danby Wiske ...	536
Darfield [f]:— All Saints (*York*) ...	—	1,155	5,959	Darfield	505 & 506
Darnall, Holy Trinity (*York*)	1849	2,911	14,346	Sheffield	509
Darrington, St. Luke and All Saints (*York*)	—	175	814	Badsworth, Darrington, Kirk Smeaton, and Womersley	504 & 505
Darton [g]:— All Saints (*Wak.*) ...	—	1,166	5,642	Darton	506 & 507
Denaby Main, All Saints (*York*)	1898	1,345	7,363	Conisbrough, and Mexbrough	511
Denby, St. John the Evangelist (*Wak.*)	1854	344	1,524	Penistone ...	507
Denholme Gate, St. Paul (*Rip.*)	1846	755	2,913	Bradford... ...	497B
Denshaw, Christ Church (*Man.*)	1864	168	767	Rochdale ...	494
Denton, St. Helen (*Rip.*)	1868	31	178	Otley	491
Dent, St. Andrew (*Rip.*)	—	197	786	Sedbergh ...	483
Dewsbury [h]:— All Saints ‡ (*Wak.*)...	—	773	3,336	Dewsbury ...	502
St. John the Baptist, Daw Green (*Wak.*)	1885	890	3,625		
St. John the Evangelist, Dewsbury Moor ‡ (*Wak.*)	1842	1,002	4,518		
St. Mark ‡ (*Wak.*) ...	1866	1,284	5,492		
St. Matthew, West Town ‡ (*Wak.*)	1849	805	3,333		
St. Philip (*Wak.*) ...	1879	1,012	4,255		
Dinnington, St. Leonard (*York*)	—	23	112	Anston cum Membris, and Dinnington	428
Dishforth (*York*) ...	1864	74	315	Topcliffe... ...	487
Dobcross, Holy Trinity (*Man.*)	1844	659	2,811	Rochdale ...	494
Dodworth, St. John the Baptist (*Wak.*)	1848	618	3,022	Silkstone ...	506
Doncaster [i]:— Christ Church (*York*)	1848	3,063	13,347	Doncaster, and Carr House and Elmfield	511
St. George (*York*) ...	—	1,480	6,868	Doncaster ...	511
St. James (*York*) ...	1864	2,052	8,939		
St. Jude (*York*) ...	1900	903	4,181		
St. Mary (*York*) ...	1899	834	3,515		
Downholme, St. Michael (*Rip.*)	—	39	203	Downholme ...	540 & 541
Drax, St. Peter and St. Paul (*York*)	—	242	1,001	Drax	514

* See note * on page 18.

† The Ecclesiastical Parish of Crowle, St. Oswald, is partly in the Ancient County of Lincoln; the entire Parish contains 695 inhabited houses, and 2,769 population.

‡ On the 13th December, 1901, the following transfers of areas were effected :—

From.	To.	Inhabited Houses.	Population.
All Saints, Dewsbury	St. Mark, Dewsbury	2	7
St. John the Evangelist, Dewsbury Moor	" " area only	—	—
Holy Trinity, Batley Carr	"	322	1,291
St. Mark, Dewsbury	All Saints, Dewsbury	785	3,301
"	St. John the Evangelist, Dewsbury Moor ...	17	93
Holy Trinity, Batley Carr	All Saints, Dewsbury	18	67
" "	St. John the Evangelist, Dewsbury Moor ...	24	103
All Saints, Dewsbury	St. Matthew, West Town, Dewsbury	51	214
All Saints, Batley	Holy Trinity, Batley Carr	798	3,052

[a] See also Clifford.
[b] See also Denaby Main.
[c] See also Newland.
[d] See also Husthwaite.
[e] See also Glaisdale.
[f] See also Ardsley, Wombwell, Worsborough, and Worsborough Dale.
[g] See also Gawber.
[h] See also Batley Carr, Clifton, Earls Heaton, Gawthorpe, Hanging Heaton, Hartshead, Ossett cum Gawthorpe, South Ossett, and Thornhill Lees.
[i] See also Balby with Hexthorpe, and Loversall.

COUNTY OF **YORK**—*continued.*

TABLE 5.—ECCLESIASTICAL PARISHES or DISTRICTS in the ANCIENT COUNTY.—INHABITED HOUSES and POPULATION 1901—*continued.*

Ecclesiastical Parish or District, and Diocese in which situated.	Date of Formation.	Inhabited Houses, 1901.	Population, 1901.	Ancient Parish in which situated.	Number of Registration District.
Drighlington, St. Paul (*Wak.*)	1847	1,002	4,218	Birstall	497B
Dringhouses, St. Edward the Confessor (*York*)	1853	164	813	Acomb, Bishopthorpe, and York; Holy Trinity, Micklegate, and St. Mary, Bishophill Senior	516
Drypool [a]:—					
St. Andrew (*York*)	—	7,171	33,406	Drypool... ...	520
St. Peter (*York*) ...	1879	1,544	7,352		
Dunnington, St. Nicholas (*York*)	—	178	735	Dunnington ...	516
Dunsforth, St. Mary (*Rip.*)	1867	34	147	Aldborough ...	488
Dyer's Hill, St. Luke (*York*)	1846	2,231	10,346	Sheffield	509
Earls Heaton, St. Peter (*Wak.*)	1842	1,133	4,512	Dewsbury ...	502
Easby [b]:—					
St. Agatha, with Brompton upon Swale (*Rip.*)	—	174	785	Easby	541
Easington, All Saints, with Kilnsea, St. Helen, and Skeffling, St. Helen (*York*)	—	172	813	Easington ...	522
Easington, All Saints, with Liverton, St. Michael (*York*)	—	255	1,243	Easington ...	533
Easingwold [c]:—					
All Saints (*York*) ...	—	441	1,945	Easingwold ...	528
East Acklam, St. John the Baptist (*York*)	—	130	528	Acklam	527
East Ardsley, St. Michael and All Angels (*Wak.*)	—	874	4,028	East Ardsley ...	503
East Cowton, St. Mary (*Rip.*)	—	79	351	East Cowton ...	536
East Gilling, Holy Cross (*York*)	—	73	415	Gilling near Helmsley	530
East Hardwick, St. Stephen (*York*)	1876	53	264	Ackworth, and Pontefract	504 & 505
East Harlsey, St. Oswald (*York*)	—	68	340	East Harlsey ...	536
East Heslerton [d]:—	1879	40	211	Heslerton ...	527
St. Andrew (*York*)					
East Knottingley, Christ Church (*York*)	1846	653	3,108	Pontefract ...	504
Eastoft, St. Bartholomew (*York*), *part of* *	1855	16	100	Adlingfleet ...	512 & 513
Eastrington [e]:—					
St. Michael (*York*)	—	180	778	Eastrington ...	518
East Thorpe, St. Paul (*Wak.*)	1881	788	3,197	Mirfield	502
East Witton, St. John the Evangelist (*Rip.*)	—	96	447	East Witton ...	538
Eastwood, St. Mary the Virgin (*Rip.*)	1844	1,629	7,548	Keighley... ...	492
Eastwood, St. Stephen (*York*)	1875	1,781	8,875	Rotherham ...	510
Ebberston, St. Mary the Virgin, with Allerston, St. John (*York*)	—	202	998	Ebberston, and Allerston	526 & 531
Ecclesall Bierlow, All Saints (*York*)	1849	1,036	4,659	Sheffield	508
Ecclesfield [f]:—					
St. Mary † (*York*)	—	1,529	7,356	Ecclesfield ...	507
Eccleshill, St. Luke (*Rip.*)	1858	2,078	8,660	Bradford ...	497B
Egton, St. Hilda (*York*)	—	142	693	Lythe	532
Elland, St. Mary the Virgin (*Wak.*)	—	2,497	10,604	Halifax	496
Ellerburne, St. Hilda, with Wilton (*York*)	—	120	481	Ellerburne ...	531
Ellerton Priory, St. Mary (*York*)	—	58	242	Ellerton	518
Elloughton, St. Mary (*York*)	—	218	1,009	Elloughton ...	519 & 520
Elsecar, Holy Trinity (*York*)	1844	492	2,418	Wath upon Dearne	506 & 510
Elvington, Holy Trinity (*York*)	—	74	335	Elvington ...	516
Embsay with Eastby, St. Mary the Virgin (*Rip.*)	1855	234	1,055	Skipton	485
Emley [g]:—					
St. Michael (*Wak.*)	—	321	1,429	Emley	503
Endcliffe, St. Augustine (*York*)	1899	1,191	5,439	Sheffield	508
Eryholme, St. Mary (*Rip.*)	—	32	159	Gilling near Richmond	542
Escrick, St. Helen (*York*)	—	145	744	Escrick	516
Esholt, St. Paul, with Hawksworth (*Rip.*)	1854	119	505	Otley	491
Eskdaleside, St. John, cum Ugglebarnby, All Saints (*York*)	—	184	779	Whitby	532
Eston [h]:—					
Christ Church, with Normanby (*York*)	—	1,884	9,973	Eston	534
Etton, St. Mary (*York*)	—	91	422	Etton	519
Everingham, St. Emeldis (*York*)	—	49	244	Everingham ...	517
Faceby, St. Mary Magdalene (*York*)	—	30	142	Whorlton ...	535
Falsgrave, All Saints (*York*)	1873	3,101	13,077	Scarborough ...	526
Far Headingley, St. Chad (*Rip.*)	1868	566	2,597	Leeds	501
Farnham [i]:—					
St. Oswald, with Scotton, St. Thomas (*Rip.*)	—	128	539	Farnham... ...	488 & 489
Farnley (*Rip.*)	—	33	156	Otley	491
Farnley, St. Michael (*Rip.*)	1851	991	4,351	Leeds	500
Farnley Tyas, St. Lucius (*Wak.*)	1897	119	484	Almondbury ...	495
Farsley, St. John the Evangelist (*Rip.*)	1844	1,372	5,583	Calverley ...	497B
Featherstone [j]:—					
All Saints (*York*)	—	901	4,753	Featherstone ...	504
Felixkirk, St. Felix, with Boltby, Holy Trinity (*York*)	—	153	722	Felixkirk ...	529
Felkirk [k]:—					
St. Peter, with Brierley, St. Paul (*York*)	—	667	3,758	Felkirk	505
Fenwick, St. John (*York*)	1852	86	358	Campsall ...	511
Ferry Fryston, St. Andrew (*York*)	—	395	2,060	Ferry Fryston	504
Fewston [l]:—					
St. Lawrence, with Blubberhouses (*Rip.*)	—	172	686	Fewston	491
Filey, St. Oswald, with St. John (*York*)	—	773	3,349	Filey	526
Finghall, St. Andrew (*Rip.*)	—	61	300	Finghall	538
Finningley, St. Oswald (*South.*), *part of* ‡	—	84	364	Finningley ...	511
Firbeck, St. Peter, with Letwell, St. Peter (*York*)	—	66	341	Firbeck	428
Fishlake [m]:—					
St. Cuthbert (*York*)	—	138	515	Fishlake	512
Flamborough, St. Oswald (*York*)	—	280	1,326	Flamborough ...	525
Flaxton, St. Lawrence (*York*)	1861	73	321	Bossall, and Foston	516
Flockton cum Denby Grange, St. James the Great (*Wak.*)	1860	339	1,594	Kirkheaton, and Thornhill	495 & 503
Folkton, St. John the Evangelist (*York*)	—	94	439	Folkton	526

* The Ecclesiastical Parish of Eastoft, St. Bartholomew, is partly in the Ancient County of Lincoln; the entire Parish contains 129 inhabited houses, and 554 population.

† See note * on page 12.

‡ The Ecclesiastical Parish of Finningley, St. Oswald, is partly in the Ancient County of Nottingham; the entire Parish contains 177 inhabited houses, and 745 population.

[a] See also Kingston upon Hull, St. Mark.
[b] See also Hudswell.
[c] See also Raskelf.
[d] See also West Heslerton, and Yedingham.
[e] See also Newport, and North Cave.
[f] See also Bolderstone, Bradfield, Chapeltown, Dalton, Hillsborough, Midhope, Oughtibridge, Stannington, Thorpe Hesley, Wadsley, and Wincobank.
[g] See also Scissett, and Skelmanthorpe.
[h] See also South Bank.
[i] See also Arkendale.
[j] See also Purston, Whitwood, and Whitwood Mere.
[k] See also Ryhill.
[l] See also Thruscross.
[m] See also Sykehouse, and Thorne.

COUNTY OF **YORK**—*continued.*

TABLE 5.—ECCLESIASTICAL PARISHES or DISTRICTS in the ANCIENT COUNTY.—INHABITED HOUSES and POPULATION 1901—*continued.*

Ecclesiastical Parish or District, and Diocese in which situated.	Date of Formation.	Inhabited Houses, 1901.	Population, 1901.	Ancient Parish in which situated.	Number of Registration District.
Forcett, St. Cuthbert (*Rip.*)	—	139	651	Gilling near Richmond, and Stanwick	541 & 546
Foston [a]:—					
All Saints (*York*) ...	—	73	315	Foston	527
Foston on the Wolds, St. Andrew (*York*)	—	118	480	Foston on the Wolds	524
Foxholes [b]:—					
St. Mary (*York*) ...	—	47	212	Foxholes ...	524
Friarmere, St. Thomas the Apostle and Martyr (*Man.*)	1844	494	2,235	Rochdale ...	494
Frickley with Clayton, All Saints (*York*)	—	70	314	Clayton with Frickley	511
Fridaythorpe, St. Mary (*York*)	—	53	245	Fridaythorpe ...	517
Friezland, Christ Church (*Man.*)	1848	480	1,986	Rochdale ...	494
Fulford [c]:—					
St. Oswald (*York*)...	—	821	5,270	Fulfords Ambo	516
Full Sutton, St. Mary (*York*)	—	32	119	Full Sutton ...	517
Fulwood, Christ Church (*York*)	1849	495	2,398	Sheffield ...	508
Fylingdales, St. Stephen (*York*)	—	391	1,591	Whitby	532
Ganton, St. Nicholas (*York*)	—	64	393	Ganton	526
Garforth, St. Mary (*Rip.*)	—	694	3,253	Garforth ...	515
Gargrave [d]:—					
St. Andrew (*Rip.*)...	—	326	1,544	Gargrave ...	485
Garsdale, St. John the Baptist (*Rip.*)	—	109	429	Sedbergh ...	483
Garton in Holderness, St. Michael (*York*)	—	38	162	Garton	522 & 523
Garton on the Wolds, St. Michael (*York*)	—	90	440	Garton on the Wolds	524
Gate Helmsley, St. Mary (*York*)	—	42	171	Gate Helmsley	516
Gawber, St. Thomas (*Wak.*)	1849	427	2,028	Darton	506
Gawthorpe and Chickenley Heath, St. Mary the Virgin (*Wak.*)	1901	753	3,070	Dewsbury ...	502
Giggleswick [e]:—					
St Alkelda (*Rip.*) ...	—	138	918	Giggleswick ...	484
Gildersome, St. Peter (*Wak.*)	1832	730	3,073	Batley	500
Gilling [f]:—					
St. Agatha (*Rip.*) ...	—	164	736	Gilling near Richmond	541
Girlington, St. Philip (*Rip.*)	1860	2,881	12,919	Bradford ...	497A
Gisburn [g]:—					
St. Mary (*Rip.*) ...	—	223	1,044	Gisburn	473 & 484
Glaisdale, St. Thomas (*York*)	—	215	905	Danby	532
Gleadless, Christ Church (*York*)	1881	722	3,521	Handsworth ...	509
Goathland, St. Mary (*York*)	—	79	313	Pickering ...	532
Golcar, St. John (*Wak.*)	1843	2,120	9,261	Huddersfield ...	495
Goldsborough, St. Mary (*Rip.*)	—	70	324	Goldsborough ...	488 & 489
Gomersal, St. Mary the Virgin (*Wak.*)	1846	845	3,385	Birstal	502
Goodmanham, All Saints (*York*)	—	54	251	Goodmanham ...	517
Goole, St. John the Evangelist (*York*)	1849	3,229	15,073	Snaith	513
Goxhill, St. Giles (*York*)	—	12	60	Goxhill	523
Greasbrough, St. Mary (*York*)	1849	546	2,584	Rotherham ...	510
Great Ayton (or Ayton in Cleveland), Christ Church, with Easby (*York*)	—	478	2,094	Ayton, and Stokesley	535
Great Driffield, All Saints, and Little Driffield, St. Mary (*York*)	—	1,403	6,036	Driffield	524
Great Edstone, St. Michael (*York*)	—	24	133	Great Edstone...	530
Great Horton, St. John the Evangelist (*Rip.*)	1863	3,549	14,273	Bradford ...	497A
Great Ouseburn, St. Mary (*Rip.*)	—	94	469	Great Ouseburn	488
Great Smeaton, St. Eloy, with Appleton upon Wiske, St. Mary (*Rip.*)	—	160	665	Great Smeaton	536
Greenfield, St. Mary (*Man.*)	1876	278	1,247	Rochdale ...	494
Greenhow Hill, St. Mary (*Rip.*)	1860	91	402	Burnsall, Hampsthwaite, and Ripon	485 & 486
Greetland, St. Thomas (*Wak.*)	1862	414	1,794	Halifax	496
Grewelthorpe, St. James (*Rip.*)	1848	92	372	Kirkby Malzeard	487
Grindleton (*Rip.*) ...	1845	183	763	Mitton	473
Grinton [h]:—					
St. Andrew (*Rip.*) .	—	167	675	Grinton	510
Grosmont, St. Matthew (*York*)	1852	191	872	Lythe, Pickering, and Whitby	532
Guisborough, St. Nicholas (*York*)	—	1,325	6,242	Guisborough ...	533
Guiseley [i]:—					
St. Oswald (*Rip.*) ...	—	1,029	4,667	Guiseley	491
Hackness, St. Mary, with Harwood Dale, St. Margaret (*York*)	—	115	663	Hackness ...	526
Haddlesey, St. John the Baptist (*York*)	—	125	540	Birkin	514
Haley Hill, All Souls (*Wak.*)	1855	2,156	8,869	Halifax	496
Halifax [j]:—					
Holy Trinity (*Wak.*)	1862	761	2,962		496
St. Anne in the Grove (*Wak.*)	1887	796	3,364		496
St. Augustine (*Wak.*)	1876	2,688	11,946		496
St. James (*Wak.*)	1843	2,309	9,491		496
St. John in the Wilderness (*Wak.*)	1844	224	909		493
St. John the Baptist (*Wak.*)	—	2,095	9,551		496
St. Mary (*Wak.*) ...	1870	1,052	4,480		496
Halsham, All Saints (*York*)	—	45	222	Halsham... ...	522
Hampsthwaite [k]:—					
St. Thomas à Becket (*Rip.*)	—	183	805	Hampsthwaite	486 & 489
Handsworth [l]:—					
St. Mary (*York*) ...	—	565	2,709	Handsworth ...	509
Handsworth Woodhouse, St. James (*York*)	1878	1,566	7,931		
Hanging Heaton, St. Paul (*Wak.*)	1842	1,220	5,333	Dewsbury ...	502
Hardrow, St. Mary and St. John, with Lunds (*Rip.*)	—	81	381	Aysgarth ...	539
Harewood [m]:—					
All Saints, with East Keswick (*Rip.*)	—	280	1,211	Harewood ...	4[illegible]0
Harley Wood, All Saints (*Wak.*), *part of* *	1864	1,001	4,046	Halifax	493
Harome, St. Saviour (*York*)	1863	82	383	Helmsley ...	530
Harrogate:—					
St. Luke (*Rip.*) ...	1898	1,204	5,576	Knaresborough	489
St. Mark (*Rip.*) ...	1898	511	2,666		
Harrogate High (*see* High Harrogate).					
Harrogate Low (*see* Low Harrogate).					
Harswell, St. Peter (*York*)	—	12	70	Harswell... ...	517
Harthill, All Hallows (*York*)	—	244	1,225	Harthill with Woodall	428

* The Ecclesiastical Parish of Harley Wood, All Saints, is partly in the Ancient County of Lancaster; the entire Parish contains 1,552 inhabited houses, and 6,545 population.

[a] See also Flaxton.
[b] See also Butterwick.
[c] See also York, St. Lawrence.
[d] See also Cold Coniston.
[e] See also Langcliffe, Rathmell, Settle, and Stainforth.
[f] See also Barton, Eryholme, Forcett, Hutton Magna, and South Cowton.
[g] See also Tosside.
[h] See also Melbecks, and Muker.
[i] See also Horsforth, Rawdon, Woodside, and Yeadon.
[j] See also Barkisland, Birchencliffe, Bradshaw, Brighouse, Charlestown, Coley, Copley, Cross Stone, Elland, Greetland, Haley Hill, Harley Wood, Hebden Bridge, Heptonstall, Illingworth, King Cross, Lightcliffe, Luddenden, Luddenden Foot, Mount Pellon, Mytholmroyd, Norland, Ovenden, Queensbury, Rastrick, Ripponden, Salterhebble, Shelf, Sowerby, Sowerby Bridge, Stainland, Thorpe, Warley, and West Vale.
[k] See also Birstwith, Greenhow Hill, and Thornthwaite.
[l] See also Gleadless, and Handsworth Woodhouse.
[m] See also Moor Allerton, and Weeton.

COUNTY OF **YORK**—*continued.*

TABLE 5.—ECCLESIASTICAL PARISHES or DISTRICTS in the ANCIENT COUNTY.—INHABITED HOUSES and POPULATION 1901—*continued.*

Ecclesiastical Parish or District, and Diocese in which situated.	Date of Formation.	Inhabited Houses, 1901.	Population, 1901.	Ancient Parish in which situated.	Number of Registration District.
Hartshead, St. Peter (*Wak.*)	—	353	1,609	Dewsbury ...	496
Hartwith cum Winsley, St. Jude (*Rip.*)	1861	206	936	Kirkby Malzeard	486
Hatfield [a]:—					
St Lawrence (*York*)	—	380	1,571	Hatfield	512
Hauxwell, St. Oswald (*Rip.*)	—	49	244	Hauxwell ...	538
Hawes, St. Margaret (*Rip.*)	—	357	1,595	Aysgarth ...	539
Hawnby [b]:—					
All Saints (*York*) ...	—	92	440	Hawnby	530
Haworth, St. Michael and All Angels (*Rip.*)	1864	1,240	5,181	Bradford	492
Hawsker, All Saints (*York*)	1878	112	499	Whitby	532
Haxby, St. Mary (*York*)	1863	159	711	Strensall... ...	516
Hayton, St. Martin, with Bielby, St. Giles (*York*)	—	81	359	Hayton	517
Headingley, St. Michael (*Rip.*)	—	1,284	5,643	Leeds	501
Healaugh, St. John the Baptist (*York*)	—	55	284	Healaugh, and Tadcaster	515
Healey, St. Paul (*Rip.*)	1849	138	535	Masham	537 & 538
Heaton, St. Barnabas (*Rip.*)	1865	1,525	6,845	Bradford	497A & 497B
Hebden Bridge, St. James the Great (*Wak.*)	1844	1,578	6,469	Halifax	493
Heckmondwike, St. James (*Wak.*)	1842	2,193	9,459	Birstal	502
Hedon, St. Augustine (*York*)	—	247	1,010	Hedon	520
Heeley, Christ Church (*York*)	1846	3,411	16,499	Sheffield	508 & 509
Helme, Christ Church (*Wak.*)	1858	157	652	Almondbury ...	495
Helmsley [c]:—					
All Saints, with Sproxton, St. Chad (*York*)	—	355	1,631	Helmsley ...	530
Helperthorpe, St. Peter (*York*)	—	27	135	Helperthorpe ...	524
Hemingbrough [d]:—					
St. Mary the Virgin (*York*)	—	386	1,651	Hemingbrough	514 & 518
Hemsworth, St. Helen (*York*)	—	1,152	6,283	Hemsworth ...	505
Hensall with Heck, St. Paul (*York*)	1855	133	566	Kellington, and Snaith	504
Heptonstall, St. Thomas the Apostle (*Wak.*)	—	1,482	6,076	Halifax	493
Hepworth, Holy Trinity (*Wak.*)	1864	435	2,022	Kirkburton ...	495
Heslington, St. Paul (*York*)	—	110	506	Heslington, and York, St Lawrence	516
Hessle, All Saints * (*York*)	—	928	4,328	Hessle	520
Heworth, Holy Trinity (*York*)	1870	355	1,689	York: St. Cuthbert, St. Olave Mary Gate, and St. Saviour	516
Hey, St. John the Baptist (*Man.*), *part of* †	1860	504	2,202	Rochdale ...	494
Hickleton, St. Wilfrid (*York*)	—	30	178	Hickleton ...	511
High Harrogate:—					
Christ Church (*Rip.*)	1829	1,891	9,035	Knaresborough	489
St. Peter (*Rip.*) ...	1869	1,023	5,790		
High Hoyland [e]:—					
All Saints (*Wak.*) ...	—	408	1,741	High Hoyland ...	507
High Worsall, All Saints, with Low Worsall (*York*)	—	69	293	Northallerton ...	535
Hillsborough, Christ Church, and Wadsley Bridge (*York*)	1895	1,436	6,802	Ecclesfield ...	507
Hilton in Cleveland, St. Peter (*York*)	—	24	118	Hilton	535
Hinderwell, St. Hilda, with Roxby, St. Nicholas (*York*)		474	2,031	Hinderwell ...	532
Hipswell, St. John the Evangelist (*Rip.*)	1897	112	501	Catterick, and St. Martin near Richmond	541
Holbeck:—					
St. Barnabas, Brewery Field (*Rip.*)	1851	1,661	7,222	Leeds	498 & 499
St. Matthew (*Rip.*)	—	2,738	11,775		499
Holbeck Little (*see* Little Holbeck).					
Hollym, St. Nicholas, with Withernsea (*York*)	—	189	887	Hollym	522
Holme Bridge, St. David (*Wak.*)	1843	420	1,936	Almondbury ...	495
Holme upon Spalding Moor, All Saints (*York*)	—	322	1,678	Holme upon Spalding Moor	518
Holmefirth, Holy Trinity (*Wak.*)	1858	1,241	5,399	Kirkburton ...	495
Holmpton, St. Nicholas (*York*)	—	28	127	Holmpton ...	522
Holtby, Holy Trinity (*York*)	—	29	152	Holtby	516
Honley, St. Mary (*Wak.*)	1876	1,003	4,173	Almondbury ...	495
Hook, St. Mary (*York*)	—	133	544	Snaith	513
Hooton Pagnell, All Saints (*York*)	—	73	365	Hooton Pagnell	511
Hooton Roberts, St. John the Baptist (*York*)	—	46	209	Hooton Roberts	510
Horbury, St. Peter and St. Leonard (*Wak.*)	—	945	4,276	Wakefield ...	503
Horbury Bridge, St. John (*Wak.*)	1882	174	795	Thornhill, and Wakefield	503
Horbury Junction, St. Mary the Virgin (*Wak.*)	1890	377	1,794	Wakefield ...	503
Hornby, St. Mary (*Rip.*)	—	95	460	Hornby	537 & 538
Hornsea, St. Nicholas, with Long Riston, St. Margaret (*York*)	—	600	2,749	Hornsea with Burton, and Long Riston	523
Horsforth, St. Margaret (*Rip.*)	—	936	4,080	Guiseley	491
Horton, All Saints (*Rip.*)	1864	2,861	13,060	Bradford... ...	497A
Horton in Ribblesdale, St. Oswald (*Rip.*)	—	126	688	Horton in Ribblesdale	484
Hotham, St. Oswald (*York*)	—	73	305	Hotham	518
Hovingham, All Saints (*York*)	—	200	954	Hovingham ...	527 & 530
Howden [f]:—					
St. Peter (*York*) ...	—	722	3,122	Bishopsoil, and Howden	514 & 518
Howgill, Holy Trinity (*Rip.*)	1843	37	164	Sedbergh ...	483
Hoyland Swaine, St. John the Evangelist (*Wak.*)	1869	156	674	Cawthorne, and Silkstone	507
Hubberholme, St. Michael and All Angels (*Rip.*)	—	53	236	Arncliffe... ...	485
Huddersfield [g]:—					
Holy Trinity (*Wak.*)	1845	1,224	5,548	Huddersfield ...	495
St. Andrew (*Wak.*)	1871	1,013	4,370		
St. John (*Wak.*) ...	1855	1,767	7,404		
St. Mark (*Wak.*) ...	1888	773	3,403		
St. Paul (*Wak.*) ...	1859	939	4,549		
St. Peter (*Wak.*) ...	—	1,096	5,200		
St. Thomas (*Wak.*)	1859	1,010	4,260		
Hudswell, St. Michael and All Angels (*Rip.*)	—	48	209	Easby	541
Huggate, St. Mary (*York*)	—	76	455	Huggate ...	517
Humbleton, St. Peter, with Elsternwick, St. Lawrence (*York*)	—	103	483	Humbleton ...	523
Hunmanby [h]:—					
All Saints (*York*) ...	—	273	1,289	Hunmanby ...	525

* See note * on page 18.

† The Ecclesiastical Parish of Hey, St. John the Baptist, is partly in the Ancient County of Lancaster; the entire Parish contains 834 inhabited houses, and 3,698 population.

[a] See also Stainforth, and Thorne.
[b] See also Bilsdale Midcable.
[c] See also Bilsdale, Bilsdale Midcable, Harome, and Pockley cum East Moors.
[d] See also Barlby.
[e] See also Scissett, and Skelmanthorpe.
[f] See also Barmby on the Marsh, Laxton, and Newport.
[g] See also Birchencliffe, Bradley, Golcar, Lindley, Longwood, Marsden, Paddock, Scammonden, Slaithwaite, and Woodhouse.
[h] See also Burton Fleming.

COUNTY OF **YORK**—*continued.*

TABLE 5.—ECCLESIASTICAL PARISHES or DISTRICTS in the ANCIENT COUNTY.—INHABITED HOUSES and POPULATION 1901—*continued.*

Ecclesiastical Parish or District, and Diocese in which situated.	Date of Formation.	Inhabited Houses, 1901.	Population, 1901.	Ancient Parish in which situated.	Number of Registration District.
Hunsingore, St. John the Baptist (*Rip.*)	—	99	442	Hunsingore ...	488
Hunslet :—					
St. Cuthbert (*Rip.*)	1885	1,308	5,531	Leeds	498 & 499
St. Jude (*Rip.*) ...	1853	1,552	7,255		498
St. Mary the Virgin* (*Rip.*)	1847	5,868	27,571		498
St. Silas (*Rip.*) ...	1870	1,481	6,407		498
Hunslet Moor, St. Peter (*Rip.*)	1868	2,880	12,587		498
Huntington[a] :—					
All Saints (*York*) ...	—	155	731	Huntington ...	516
Husthwaite, St. Nicholas, with Birdforth, St. Aidan (*York*)	1856	124	571	Husthwaite, and Coxwold	528 & 529
Hutton Bonville, St. Lawrence (*York*)	—	16	108	Birkby	536
Hutton Bushel, St. Matthew (*York*)	—	172	749	Hutton Bushel	526
Hutton Cranswick, St. Peter (*York*)	—	263	1,032	Hutton Cranswick	524
Hutton Magna, St. Mary (*Rip.*)	—	48	193	Gilling near Richmond	541 & 546
Huttons Ambo, St. Margaret (*York*)	—	79	376	Huttons Ambo	527
Idle, Holy Trinity (*Rip.*)	1878	1,701	7,468	Calverley ...	497B
Ilkley :—					
All Saints (*Rip.*) ...	—	944	4,939	Ilkley	491
St. Margaret (*Rip.*)	1879	549	2,816		
Illingworth, St. Mary the Virgin (*Wak.*)	—	1,348	5,257	Halifax	496
Ingleby Arncliffe, St. Andrew (*York*)	—	64	237	Ingleby Arncliffe	535
Ingleby Greenhow, St. Andrew (*York*)	—	94	442	Ingleby Greenhow	535
Ingleton, St. Mary the Virgin (*Rip.*)	1879	318	1,459	Bentham ...	484
Ingrow cum Hainworth, St. John (*Rip.*)	1844	2,206	9,749	Bingley, and Keighley	492
Keighley[b] :—					
Holy Trinity, Lawkholme (*Rip.*)	1883	1,481	6,670	Keighley ...	492
St. Andrew (*Rip.*)...	—	3,105	13,915		
St. Peter (*Rip.*) ...	1882	1,510	7,040		
Kelbrooke, St. Mary (*Rip.*)	1868	175	754	Thornton in Craven	485
Kellington[c] :—					
St. Edmund (*York*)	1855	234	963	Kellington ...	504
Kettlewell, St. Mary (*Rip.*)	—	73	283	Kettlewell ...	485
Kexby, St. Paul (*York*)	1853	23	125	Catton	516
Keyingham, St. Nicholas (*York*)	—	130	549	Keyingham ...	522
Kilburn, St. Mary (*York*)	—	125	538	Kilburn	529 & 530
Kildale, St. Cuthbert (*York*)	—	49	247	Kildale	535
Kildwick[d] :—					
St. Andrew (*Rip.*)...	—	524	2,106	Kildwick ...	485
Kilham, All Saints (*York*)	—	223	946	Kilham	524
Killinghall, St. Thomas the Apostle (*Rip.*)	1879	176	809	Ripley	489
Kilnhurst, St. Thomas (*York*)	1860	657	3,316	Rawmarsh, and Wath upon Dearne	510
Kilnwick Percy, St. Helen (*York*)	—	15	87	Kilnwick Percy	517
Kimberworth, St. Thomas (*York*)	1843	2,603	12,736	Rotherham ...	510
King Cross, St. Paul (*Wak.*)	1845	4,034	16,505	Halifax	496
Kingston upon Hull :—					
Holy Trinity (*York*)	—	3,082	15,285	Kingston upon Hull, Holy Trinity and St. Mary	521
St. Barnabas (*York*)	1874	3,168	14,283		
St. James (*York*) ...	1874	1,122	4,901		
St. John (*York*) ...	1868	676	3,686	Kingston upon Hull, Holy Trinity and St. Mary, and Sculcoates	520 & 521
St. Jude (*York*) ...	1874	1,805	7,637	Kingston upon Hull, Holy Trinity and St. Mary	521
St. Luke (*York*) ...	1864	1,532	6,592		
St. Mark (*York*) ...	1844	2,665	12,674	Drypool, and Sutton with Stoneferry	520
St. Mary (*York*) ...	—	441	2,173	Kingston upon Hull, Holy Trinity and St. Mary	521
St. Matthew (*York*)	1872	2,431	11,366		
St. Philip (*York*) ...	1885	1,379	6,738	Sculcoates, and Kingston upon Hull, Holy Trinity and St. Mary, and the formerly Extra Parochial place of Charterhouse	520
St. Stephen (*York*)	1859	2,258	10,098	Kingston upon Hull, Holy Trinity and St. Mary	521
St. Thomas (*York*)	1882	1,502	6,317		
Kippax[e] :—					
St. Mary (*Rip.*) ..	—	865	4,218	Kippax	515
Kirby Grindalyth, St. Andrew (*York*)	—	77	415	Kirby Grindalyth	527
Kirby in Cleveland, St. Augustine (*York*)	—	181	712	Kirby in Cleveland	535
Kirby Knowle, St. Wilfrid, with Bagby, St. Mary (*York*)	—	85	410	Kirby Knowle...	529
Kirby Misperton, St. Laurence (*York*)	—	158	767	Kirby Misperton	527 & 531
Kirby on the Moor[f] :—					
All Saints (*Rip.*) ...	—	128	556	Kirby on the Moor or Kirby Hill	487 & 529
Kirby Sigston, St. Mary or St. Lawrence (*York*)	—	45	255	Sigston	536
Kirby Underdale, All Saints (*York*)	—	47	246	Kirby Underdale	517
Kirby Wiske, St. John the Baptist (*Rip.*)	—	155	760	Kirby Wiske ...	529
Kirk Bramwith[g] :—					
St. Mary (*York*) ...	—	46	218	Kirk Bramwith	511
Kirkburn, St. Mary (*York*)	—	97	499	Kirkburn ...	524
Kirkburton[h] :—					
St. John the Baptist (*Wak.*)	—	728	2,976	Kirkburton ...	495
Kirkby Fleetham, St. Mary (*Rip.*)	—	131	579	Kirkby Fleetham	537
Kirkby Malham[i] :—					
St. James (*Rip.*) ...	—	169	764	Kirkby in Malham Dale	484 & 485
Kirkby Malzeard[j] :—					
St. Andrew (*Rip.*)...	—	234	830	Kirkby Malzeard	487
Kirkby Moorside[k] :—					
All Saints, with Gillamoor (*York*)	—	446	1,930	Kirkby Moorside	530
Kirkby Overblow[l] :—					
All Saints (*Rip.*) ...	—	241	1,047	Kirkby Overblow	490
Kirkby Ravensworth, St. Peter and St. Felix (*Rip.*)	—	221	864	Kirkby Ravensworth	541
Kirkby Wharfe, St. John the Baptist (*York*)	—	143	665	Kirkby Wharfe	515
Kirkdale[k] :—					
St. Gregory with St. Hilda (*York*)	—	222	984	Kirkdale... ...	530

* On the 1st October, 1901, a new Parish named St. Andrew, Stourton, was constituted from parts of the following Parishes :—

	Inhabited Houses.	Population.
St. Mary the Virgin, Hunslet	418	1,936
St. Mary the Virgin, Middleton	411	2,001
All Saints, Woodlesford	45	230
Total	874	4,167

[a] See also York, St. Thomas.
[b] See also Eastwood, Ingrow cum Hainworth, and Oakworth.
[c] See also Birkin, and Hensall with Heck.
[d] See also Cononley with Bradley, Cowling, Lothersdale, Silsden, Steeton, and Sutton.
[e] See also Allerton Bywater.
[f] See also Aldborough, and Marton le Moor.
[g] See also Moss.
[h] See also Cumberworth, Hepworth, Holmfirth, New Mill, Shelley, Shepley, and Thurstonland.
[i] See also Cold Coniston, and Stainforth.
[j] See also Dallaghgill, Grewelthorpe, Hartwith cum Winsley, Mickley, Middlesmoor, and Ramsgill.
[k] See also Bransdale cum Farndale.
[l] See also Stainburn.

COUNTY OF **YORK**—*continued.*

TABLE 5.—ECCLESIASTICAL PARISHES or DISTRICTS in the ANCIENT COUNTY.—INHABITED HOUSES and POPULATION 1901—*continued.*

Ecclesiastical Parish or District, and Diocese in which situated.	Date of Formation.	Inhabited Houses, 1901.	Population, 1901.	Ancient Parish in which situated.	Number of Registration District.
Kirk Deighton, All Saints (*Rip.*)	—	100	466	Kirk Deighton	490
Kirk Ella [a]:—					
St. Andrew, with Anlaby * (*York*)	—	302	2,045	Kirk Ella ...	520
Kirk Fenton, St. Mary (*York*)	—	173	736	Kirk Fenton ...	514 & 515
Kirk Hammerton, St. John the Baptist (*Rip.*)	—	93	413	Kirk Hammerton	488 & 490
Kirkheaton [b]:—					
St. John the Baptist (*Wak.*)	—	1,314	5,394	Kirkheaton ...	495
Kirkleatham [c]:—					
St. Cuthbert (*York*)	—	104	548	Kirkleatham ...	533
Kirk Leavington, St. Martin (*York*)	—	72	377	Kirk Leavington	535
Kirklington, St. Mary or St. Michael (*Rip.*)	—	84	437	Kirklington ...	537
Kirk Sandall [d]:—					
St. Oswald (*York*)...	—	37	170	Kirk Sandall ...	511
Kirk Smeaton [e]:—					
St. Mary or St. Peter (*York*)	—	55	238	Kirk Smeaton...	505
Kirkstall, St. Stephen (*Rip.*)	1831	1,070	4,623	Leeds	500 & 501
Knapton, St. Edmund (*York*)	—	41	217	Wintringham ...	527
Knaresborough [f]:—					
Holy Trinity (*Rip.*)	1866	523	2,040	Knaresborough	489
St. John the Baptist (*Rip.*)	—	928	3,924		
Knottingley, St. Botolph (*York*)	1848	568	2,701	Pontefract ...	504
Laister Dyke, St. Mary (*Rip.*)	1861	3,678	15,436	Bradford, and Calverley	497A & 497B
Laithkirk (*Rip.*) ...	1844	253	1,174	Romaldkirk ...	546
Langcliffe, St. John the Evangelist (*Rip.*)	1852	139	676	Giggleswick ...	484
Langtoft, St. Peter, with Cottam, Holy Trinity (*York*)	—	132	615	Langtoft... ...	524
Langton upon Swale (*Rip.*)	—	39	204	Langton upon Swale	536
Langton, St. Andrew (*York*)	—	47	257	Langton	527
Lastingham [g]:—					
St. Mary (*York*) ...	—	115	458	Lastingham ...	530 & 531
Laughton en le Morthen, All Saints, with Thorpe, St. John (*York*)	—	209	926	Laughton en le Morthen	428 & 510
Laxton, St. Peter (*York*)	1858	122	523	Bishopsoil, and Howden	518
Leake, St. Mary, with Nether Silton, All Saints (*York*)	—	199	869	Leake, and the formerly Extra-Parochial places of Cotcliffe, and Bishop Ings	529 & 536
Leathley, St. Oswald (*Rip.*)	—	48	211	Leathley ...	491
Ledsham, All Saints (*York*)	—	244	1,189	Ledsham ...	504 & 515
Leeds [h]:—					
All Hallows, Burley (*Rip.*)	1887	1,191	5,330	Leeds	501
All Saints (*Rip.*) ...	1847	1,848	8,833		498 & 501
All Souls (*Rip.*) ...	1881	2,060	9,410	Leeds	501
Christ Church (*Rip.*)	1861	1,072	4,999		
Emmanuel (*Rip.*) ...	1881	883	3,817		
Holy Trinity (*Rip.*)	1885	212	1,120		
St. Aidan (*Rip.*) ...	1895	3,421	15,031		
St. Alban the Martyr (*Rip.*)	1877	900	4,086		
St. Andrew (*Rip.*)...	1844	1,446	6,252		
St. Edmund (*Rip.*)	1877	799	3,445		
St. George (*Rip.*) ...	1845	1,977	10,204		
Leeds:—*cont.*					
St. Hilda (*Rip.*) ...	1885	1,055	4,968	Leeds	498 & 501
St. John the Evangelist (*Rip.*)	1845	879	4,598	Leeds	501
St. Mary (*Rip.*) ...	1862	1,772	7,717		
St. Matthew, Little London (*Rip.*)	1846	2,452	10,948		
St. Paul (*Rip.*) ...	1866	685	3,250		
St. Peter (*Rip.*) ...	—	2,329	11,385		
St. Philip (*Rip.*) ...	1845	610	2,822		
St. Saviour (*Rip.*)...	1846	1,906	8,759		
St. Simon (*Rip.*) ...	1869	1,278	5,514		
Leeming, St. John the Baptist (*Rip.*)	1880	125	459	Burneston ...	537
Lepton, St. John the Evangelist (*Wak.*)	1870	363	1,542	Kirkheaton ...	495
Leven, Holy Trinity (*York*)	—	184	763	Leven	519 & 523
Levisham [i]:—					
St. Mary (*York*) ...	—	24	114	Levisham ...	531
Leylands, St. Thomas (*Rip.*)	1865	1,114	6,442	Leeds	501
Lightcliffe, St. Matthew (*Wak.*)	1846	965	4,103	Halifax	496
Lindley, St. Stephen (*Wak.*)	1843	1,574	6,828	Huddersfield ...	495
Linthorpe, St. Barnabas † (*York*)	1897	1,886	10,294	Marton, and Middlesbrough	534
Linthwaite, Christ Church (*Wak.*)	1843	1,004	4,369	Almondbury ...	495
Linton in Craven, St. Michael (*Rip.*)	—	266	975	Linton	485
Little Holbeck, St. John the Evangelist (*Rip.*)	1847	607	2,787	Leeds	499
Little Ouseburn, Holy Trinity (*Rip.*)	—	78	365	Little Ouseburn	488
Liversedge, Christ Church (*Wak.*)	1860	1,927	8,380	Birstal	502
Lockington, St. Mary (*York*)	—	94	406	Lockington ...	519
Lockwood, Emmanuel (*Wak.*)	1843	1,473	5,859	Almondbury ...	495
Lofthouse, Christ Church (*Rip.*)	1843	1,033	4,873	Rothwell ...	503
Loftus in Cleveland, St. Leonard (*York*)	—	879	3,976	Loftus in Cleveland	533
Londesborough, All Saints (*York*)	—	76	320	Londesborough and Easthorpe	517
Long Marston, All Saints (*York*)	—	89	387	Long Marston ..	490
Long Preston [j]:—					
St. Mary the Virgin (*Rip.*)	—	409	1,829	Long Preston ...	484
Longwood, St. Mark (*Wak.*)	1843	1,222	5,155	Huddersfield ...	495
Lothersdale, Christ Church (*Rip.*)	1840	141	599	Carlton, and Kildwick	485
Loversall, St. Katharine (*York*)	—	35	159	Doncaster ...	511
Lower Whitley, St. Mary and St. Michael (*Wak.*)	1846	186	790	Thornhill ...	502
Low Harrogate, St. Mary (*Rip.*)	1830	813	4,304	Pannal	489
Low Moor, St. Mark (*Rip.*)	1858	542	2,178	Birstal, and Bradford	497B
Lowthorpe, St. Martin, with Ruston Parva, St. Nicholas (*York*)	—	50	273	Lowthorpe, and Ruston Parva	524
Luddenden, St. Mary (*Wak.*)	—	1,008	4,345	Halifax	493 & 496
Luddenden Foot, St. Mary the Virgin (*Wak.*)	1873	548	2,503		
Lund, All Saints, with Kilnwick, All Saints (*York*)	—	153	689	Lund, and Kilnwick	519 & 524
Luttons Ambo, St. Mary the Virgin (*York*)	1874	68	330	Weaverthorpe...	524
Lydgate, St. Anne (*Man.*)	1844	512	2,338	Rochdale ...	468 & 494
Lythe [k]:—					
St. Oswald (*York*)...	—	200	797	Lythe	532

* On the 25th March, 1902, a new Parish named St. Peter, Anlaby, was constituted from parts of the Parishes of Cottingham, Hessle, Kirk Ella, and North Ferriby. The exact number of the inhabited houses and the population of the areas, transferred from each of these Parishes have not yet been ascertained.

† See Note * on page 19.

[a] See also North Ferriby.

[b] See also Flockton cum Denby Grange, Lepton, Mold Green, and Upper Hopton.

[c] See also Coatham.

[d] See also Moss.

[e] See also Darrington.

[f] See also Arkendale, Bilton, Brearton, and Harrogate.

[g] See also Appleton le Moor, Bransdale cum Farndale, and Rosedale.

[h] See also Armley, Armley Hall, Beeston, Beeston Hill, Bramley, Burley, Burmantofts, Buslingthorpe, Chapel Allerton, Far Headingley, Farnley, Headingley, Holbeck, Hunslet, Hunslet Moor, Kirkstall, Leylands, Little Holbeck, Meanwood, Moor Allerton, Newtown, New Wortley, Potter Newton, Sheepscar, Stanningley, Upper Armley, Woodhouse, Woodside, Wortley de Leeds, and Wrangthorn.

[i] See also Newton upon Rawcliffe.

[j] See also Rathmell.

[k] See also Egton, Grosmont, and Ugthorpe.

COUNTY OF **YORK**—*continued.*

TABLE 5.—ECCLESIASTICAL PARISHES or DISTRICTS in the ANCIENT COUNTY.—INHABITED HOUSES and POPULATION 1901—*continued.*

Ecclesiastical Parish or District, and Diocese in which situated.	Date of Formation.	Inhabited Houses, 1901.	Population, 1901.	Ancient Parish in which situated.	Number of Registration District.
Maltby, St. Bartholomew (*York*)	—	177	792	Maltby	510
Manfield, All Saints (*Rip.*)	—	64	333	Manfield ...	542
Manningham :—					
St. Jude (*Rip.*) ...	1844	1,226	5,897		
St. Luke (*Rip.*) ...	1881	1,672	7,720		
St. Mark (*Rip.*) ...	1875	1,401	6,072	Bradford ...	497A
St. Mary Magdalene (*Rip.*)	1878	962	3,872		
St. Paul (*Rip.*) ...	1846	2,931	13,124		
Manston, St. James (*Rip.*)	1849	461	2,025	Barwick in Elmet, and Whitkirk	501 & 515
Mappleton, All Saints (*York*)	—	65	319	Mappleton ...	523
Marfleet, St. Giles (*York*)	—	83	373	Marfleet	520
Market Weighton[a]:—					
All Saints (*York*) ...	—	407	1,780	Market Weighton	517
Markington, St. Michael the Archangel (*Rip.*)	1845	112	453	Ripon	487
Marr, St. Helen (*York*)	—	39	167	Marr	511
Marrick, St. Andrew (*Rip.*)	—	48	178	Marrick with Hurst	510
Marsden, St. Bartholomew (*Wak.*)	1863	968	4,370	Almondbury, and Huddersfield	495
Marske by the Sea[b] :—					
St. Mark (*York*) ...	—	651	3,034	Marske near Redcar	533
Marske, St. Edmund (*Rip.*)	—	36	166	Marske near Richmond	541
Marton with Grafton, Christ Church (*Rip.*)	—	75	298	Marton with Grafton	488
Marton in Cleveland[c]:					
St. Cuthbert (*York*)	—	99	819	Marton	534
Marton in Craven, St. Peter (*Rip.*)	—	47	234	Marton in Craven	485
Marton, St. Mary, cum Moxby, and Farlington, St. Leonard (*York*)	—	48	277	Farlington, and Marton cum Moxby	528
Marton le Moor (*York*)	—	17	100	Kirby on the Moor or Kirby Hill, and Topcliffe	487
Masbrough, St. John the Evangelist (*York*)	1865	1,497	7,632	Rotherham ...	510
Masham[d] :—					
St. Mary the Virgin (*Rip.*)	—	337	1,420	Masham ...	537 & 538
Meanwood, Holy Trinity (*Rip.*)	1847	346	1,488	Leeds	501
Melbecks, Holy Trinity (*Rip.*)	1841	177	654	Grinton	540
Melsonby, St. James the Great (*Rip.*)	—	124	572	Melsonby ...	541
Meltham, St. Bartholomew (*Wak.*)	1874	831	3,373	Almondbury ...	495
Meltham Mills, St. James (*Wak.*)	1845	202	854		
Melton on the Hill, St. James (*York*)	—	24	147	High Melton ...	511
Menston with Woodhead, St. John the Divine (*Rip.*)	1876	374	3,432	Otley	491
Methley[e] :—					
St. Oswald (*Rip.*) ...	—	890	4,271	Methley	504
Mexborough[f] :—					
St. John the Baptist (*York*)	—	2,112	10,583	Mexborough ...	511
Micklefield, St. Mary (*York*)	1886	270	1,377	Sherburn ...	515
Mickley, St. John the Evangelist (*Rip.*)	1844	39	159	Kirkby Malzeard	487
Middleham, St. Mary and St. Alkelda (*Rip.*)	—	160	648	Middleham ...	538
Middlesbrough[g] :—					
All Saints* (*York*) ...	1879	2,489	12,230		
St. Hilda (*York*) ...	—	1,317	8,244		
St. John the Evangelist* (*York*)	1864	4,822	24,009	Middlesbrough	534
St. Paul* (*York*) ...	1873	6,295	32,734		
St. Peter (*York*) ...	1874	586	3,525		
Middlesmoor, St. Chad (*Rip.*)	1863	116	507	Kirkby Malzeard	486
Middlestown, St. Luke (*Wak.*)	1878	563	2,527	Thornhill ...	503
Middleton on the Wolds, St. Andrew (*York*)	—	147	634	Middleton on the Wolds	524
Middleton[h] :—					
St. Andrew, with Cropton, and Lockton (*York*)	—	282	1,206	Middleton by Pickering	531
Middleton, St. Mary the Virgin[i] (*Rip.*)	1849	675	3,315	Rothwell ...	498
Middleton Tyas, St. Michael (*Rip.*)	—	147	634	Middleton Tyas	541
Midhope, St. James the Less (*York*)	—	94	762	Ecclesfield ...	507
Millington, with Great Givendale (*York*)	—	50	219	Great Givendale, and Millington	517
Milnsbridge, St. Luke (*Wak.*)	1846	969	4,039	Almondbury ..	495
Mirfield[j] :—					
St. Mary the Virgin (*Wak.*)	—	856	3,515	Mirfield	502
Mitton[j] :—					
All Hallows or St. Michael (*Rip.*)	—	72	368	Mitton	473
Mold Green, Christ Church (*Wak.*)	1864	1,612	6,594	Kirkheaton ...	495
Monk Bretton, St. Paul (*York*)	1843	820	4,247	Roystone ...	506
Monk Fryston[k] :—					
St. Wilfrid of Ripon (*York*)	—	239	1,068	Monk Fryston, and Sherburn	504 & 515
Moor Allerton, St. John (*Rip.*)	1854	233	1,214	Harewood, Leeds, and Thorner	490 491 & 501
Moor Monkton, All Saints (*York*)	—	56	305	Moor Monkton	488
Morley :—					
St. Paul, Townend (*Wak.*)	1878	1,875	8,102	Batley ...	502
St. Peter, with Churwell (*Wak.*)	1832	2,042	8,932		499 & 502
Morton, St. Luke (*Rip.*)	1845	325	1,411	Bingley	492
Moss, All Saints (*York*)	1875	42	180	Burghwallis, Campsall, Kirk Bramwith, Kirk Sandall, and Owston	511
Mount Pellon, Christ Church (*Wak.*)	1854	1,610	7,145	Halifax	496
Muker, St. Mary (*Rip.*)	1843	139	549	Grinton	540
Muston, All Saints or St. Nicholas (*York*)	—	77	310	Muston	526
Mytholmroyd, St. Michael (*Wak.*)	1846	875	3,433	Halifax	493 & 496
Myton upon Swale, St. Mary (*York*)	—	37	165	Myton upon Swale	528
Naburn, St. Matthew (*York*)	—	120	574	Acaster Malbis, and Naburn	516
Nafferton, All Saints, with Wansford, St. Mary (*York*)	—	329	1,424	Nafferton ...	524
Neepsend, St. Michael and All Angels (*York*)	1868	1,722	8,345	Sheffield	509
Nether Hoyland, St. Peter (*York*)	—	1,948	10,230	Wath upon Dearne	506
Nether Poppleton, St. Everilda, with Upper Poppleton, All Saints (*York*)	1861	131	629	Nether Poppleton and York, St. Mary, Bishophill, Junior	488
Netherthong, All Saints (*Wak.*)	1843	271	1,336	Almondbury ...	495
Netherthorpe :—					
St. Anne (*York*) ...	1881	1,075	5,060	Sheffield ...	509
St. Stephen (*York*)	1859	1,795	8,614		
Newington, St. John the Baptist (*York*)	1879	7,214	32,812	Newington ...	520
Newland :—					
St. Augustine (*York*)	1897	1,760	7,853	Cottingham ...	520
St. John (*York*) ...	1862	1,158	5,693		

* On the 13th December, 1901, a new Parish named St. Aidan, Middlesbrough, was constituted from parts of the following Parishes :—

	Inhabited Houses.	Population.
St. Barnabas, Linthorpe	838	4,114
All Saints, Middlesbrough	54	245
St. John the Evangelist, Middlesbrough	254	1,329
St. Paul, Middlesbrough	641	2,927
Total	1,787	8,615

† See note * on page 17.

[a] See also Shipton Thorpe.
[b] See also Redcar, and Saltburn by the Sea.
[c] See also Linthorpe.
[d] See also Healey.
[e] See also Whitwood Mere.
[f] See also Denaby Main.
[g] See also Linthorpe and West Acklam.
[h] See also Rosedale.
[i] See also Battyeford, East Thorpe, Ravensthorpe, and Upper Hopton.
[j] See also Grindleton, and Waddington.
[k] See also South Milford.

COUNTY OF **YORK**—*continued.*

TABLE 5.—ECCLESIASTICAL PARISHES or DISTRICTS in the ANCIENT COUNTY.—INHABITED HOUSES and POPULATION 1901—*continued.*

Ecclesiastical Parish or District, and Diocese in which situated.	Date of Formation.	Inhabited Houses, 1901.	Population, 1901.	Ancient Parish in which situated.	Number of Registration District.
New Malton :—					
St. Leonard (*York*)..	1855	488	2,232	New Malton, and Old Malton	527
St. Michael (*York*)	1855	373	1,659		
New Mill, Christ Church (*Wak.*)	1844	538	2,437	Kirkburton ...	495
Newport, St. Stephen (*York*)	1895	315	1,319	Howden, Eastrington, Blacktoft, and the formerly Extra Parochial places of Gilberdike Mill, Cheapsides, New Village, and Market Weighton Canal	518
Newsome, St John the Evangelist (*Wak.*)	1873	352	1,454	Almondbury ...	495
Newton in Cleveland, St. Oswald (*York*)	—	24	112	Newton in Cleveland	533
Newton Kyme, St. Andrew (*York*)	—	38	211	Newton Kyme with Toulston	515
Newton upon Ouse, All Saints (*York*)	—	176	730	Newton upon Ouse	528
Newton upon Rawcliffe, St. John (*York*)	1866	103	465	Levisham, and Pickering	531
Newtown, St. John the Baptist (*Rip.*)	1868	1,783	9,344	Leeds ...	501
New Wortley :—					
St. John the Baptist (*Rip.*)	1851	2,081	8,918		500
St. Mary of Bethany (*Rip.*)	1887	1,240	5,467		500
Nidd, St. Paul (*Rip.*)	—	37	182	Nidd	489
Norland, St. Luke (*Wak.*)	1877	183	709	Halifax	496
Normanby, St. Andrew (*York*)	—	35	188	Normanby ...	530
Normanton [a] :—					
All Saints (*York*) ...	—	2,638	13,910	Normanton ...	503 & 504
Northallerton [b] :—					
All Saints, with Deighton, and Romanby, St. James (*York*)	—	1,015	4,616	Northallerton ...	536
North Cave, All Saints, with Cliff, St. John (*York*)	—	268	1,199	North Cave, and Eastrington	517 & 518
North Dalton, All Saints (*York*)	—	97	431	North Dalton ...	524
North Ferriby, All Saints* (*York*)	—	209	1,009	Kirk Ella, and North Ferriby	520
Northfield, St. Michael and All Angels (*York*)	1895	943	4,763	Rotherham ...	510
North Frodingham, St. Elgin (*York*)	—	138	555	North Frodingham	524
North Grimston, St. Nicholas (*York*)	—	28	158	North Grimston	527
North Newbald, St. Nicholas (*York*)	—	168	731	Newbald... ...	519
North Ormesby, Holy Trinity (*York*)	1871	1,784	9,241	Ormesby ...	534
North Otterington, St. Barnabas, with Thornton le Beans (*York*)	—	132	584	North Otterington	529 & 536
North Stainley, St. Mary the Virgin (*Rip.*)	1844	82	395	Ripon	487
Norton juxta Malton, St. Peter (*York*)	—	861	3,842	Norton	527
Nunburnholme [c] :—					
St. James (*York*)	—	44	220	Nunburnholme	517
Nunkeeling, St. Helen, with Bewholme (*York*)	—	46	231	Nunkeeling with Bewholme	523
Nun Monkton, St. Mary (*Rip.*)	—	57	251	Nun Monkton ...	488
Nunnington, All Saints (*York*)	—	54	241	Nunnington ...	530
Oakenshaw cum Woodlands, St. Andrew (*Rip.*)	1877	469	2,070	Birstal, and Bradford	497B
Oakworth, Christ Church (*Rip.*)	1844	651	2,689	Keighley ...	492
Old Byland (*York*) ...	—	25	129	Old Byland ...	530
Old Malton [d] :—					
St. Mary the Virgin (*York*)	—	179	867	Old Malton ...	527
Ormesby [e] :—					
St. Cuthbert (*York*)	—	98	547	Ormesby ...	533 & 534
Osbaldwick, St. Thomas, with Murton (*York*)	—	86	398	Osbaldwick ...	516
Osmotherley, St. Peter (*York*)	—	216	895	Osmotherley ...	536
Ossett cum Gawthorpe, Holy Trinity† (*Wak.*)	1858	1,144	4,647	Dewsbury ...	502
Ossett South (*see* South Ossett).					
Oswaldkirk [f] :—					
St. Oswald (*York*)...	1810	34	189	Oswaldkirk ...	530
Otley [g] :—					
All Saints (*Rip.*) ...	—	2,028	9,885	Otley	491
Ottringham, St. Wilfrid (*York*)	—	109	466	Ottringham ...	522
Oughtibridge (*York*)	1868	484	2,383	Ecclesfield ...	507
Outwood, St. Mary Magdalene (*Wak.*)	1861	1,224	5,943	Wakefield ...	503
Ovenden, St. George (*Wak.*)	1878	1,322	5,535	Halifax	496
Over Silton, St. Mary (*York*)	—	43	209	Over Silton ...	529 & 536
Overton, St. Cuthbert (*York*)	1850	99	440	Overton	516 & 528
Owlerton, St. John the Baptist (*York*)	1876	2,276	11,883	Sheffield	508
Owston [h] :—					
All Saints (*York*) ...	—	93	405	Owston	511
Owthorne, St. Peter (*York*)	—	254	1,151	Owthorne ...	522
Oxenhope, St. Mary the Virgin (*Rip.*)	1845	782	3,250	Bradford... ...	492
Paddock, All Saints (*Wak.*)	1843	1,206	4,903	Huddersfield ...	495
Pannal [i] :—					
St. Robert of Knaresborough (*Rip.*)	—	111	684	Pannal	489
Park Gate, Christ Church (*York*)	1869	1,580	8,067	Rawmarsh, and Rotherham	510
Pateley Bridge, St. Cuthbert (*Rip.*)	—	680	3,046	Ripon	486
Patrick Brompton, St. Patrick (*Rip.*)	—	146	666	Patrick Brompton	538
Patrington, St. Patrick (*York*)	—	279	1,104	Patrington ..	522
Paull, St. Andrew, with Thorngumbauld, St. Mary (*York*)	—	182	847	Paull	522
Penistone [j] :—					
St. John the Baptist‡ (*Wak.*)	—	1,771	9,064	Penistone ...	507
Pickering [k] :—					
St. Peter (*York*) ...	—	805	3,515	Pickering ...	531
Pickhill, All Saints (*Rip.*)	—	132	561	Pickhill	529 & 537
Pitsmoor, Christ Church § (*York*)	1845	3,176	16,271	Sheffield	509
Pockley cum East Moors, St. John the Baptist (*York*)	1898	50	269	Helmsley ...	530
Pocklington, All Saints, with Meltonby (*York*)	—	603	2,686	Pocklington ...	517
Pollington cum Balne, St. John (*York*)	—	165	712	Snaith	504 & 513
Pontefract [l] :—					
All Saints (*York*) ..	1838	733	3,670	Pontefract ...	504
St. Giles (*York*)	—	1,819	9,873		
Pool, St. Wilfrid (*Rip.*)	1879	133	608	Otley	491

* See note * on page 18.

† On the 17th May, 1901, part of the area of the Parish of Westgate Common, St. Michael and All Angels, containing 46 inhabited houses and 219 population; and part of the area of the Parish of South Ossett, Christ Church, containing 211 inhabited houses, and 847 population at the time of the Census, were transferred to the Parish of Ossett cum Gawthorpe, Holy Trinity.

‡ The temporary increase in the population of the Ecclesiastical Parish of Penistone, St. John the Baptist in 1901, was due to the residence in the neighbourhood of navvies employed in constructing new waterworks.

§ See note * on page 12.

[a] See also Altofts.
[b] See also Brompton, and High Worsall.
[c] See also Shipton Thorpe.
[d] See also New Malton.
[e] See also North Ormesby.
[f] See also Ampleforth.
[g] See also Baildon, Bramhope, Burley in Wharfedale, Denton, Esholt, Farnley, Menston with Woodhead, and Pool.
[h] See also Moss.
[i] See also Beckwithshaw, and Low Harrogate.
[j] See also Cumberworth, and Denby.
[k] See also Goathland, Grosmont, and Newton upon Rawcliffe.
[l] See also Carleton, East Hardwick, East Knottingley, and Knottingley.

COUNTY OF **YORK**—*continued.*

TABLE 5.—ECCLESIASTICAL PARISHES or DISTRICTS in the ANCIENT COUNTY.—INHABITED HOUSES and POPULATION 1901—*continued.*

Ecclesiastical Parish or District, and Diocese in which situated.	Date of Formation.	Inhabited Houses, 1901.	Population, 1901.	Ancient Parish in which situated.	Number of Registration District.
Potter Newton, St. Martin (*Rip.*)	1883	1,420	6,492	Leeds	501
Preston in Holderness, All Saints (*York*)	—	272	1,119	Preston	520 & 523
Pudsey :—					
St. Laurence (*Rip.*)	1878	3,052	12,576	Calverley ...	497B
St. Paul (*Rip.*) ...	1846	552	2,331		
Purston cum South Featherstone, St. Thomas (*York*)	1875	1,050	5,802	Featherstone ...	504
Queensbury, Holy Trinity (*Rip.*)	1846	1,631	6,416	Bradford, and Halifax	496
Ramsgill, St. Mary (*Rip.*)	1844	78	353	Kirkby Malzeard	486
Ranmoor, St. John the Evangelist (*York*)	1879	576	2,632	Sheffield ...	508
Rashcliffe, St. Stephen (*Wak.*)	1865	2,049	8,730	Almondbury ...	495
Raskelf, St. Mary (*York*)	—	89	447	Easingwold ...	528
Rastrick, St. Matthew (*Wak.*)	1881	2,127	9,357	Halifax	496
Rathmell, Holy Trinity (*Rip.*)	1844	57	246	Giggleswick, and Long Preston	484
Ravenfield, St. James (*York*)	—	42	217	Ravenfield ...	510
Ravensthorpe, St. Saviour (*Wak.*)	1870	1,371	5,699	Mirfield	502
Rawcliffe, St. James (*York*)	—	467	1,926	Snaith	513
Rawdon, St. Peter (*Rip.*)	1812	678	3,181	Guiseley	491
Rawmarsh [a] :—					
St. Mary (*York*) ...	—	1,351	6,652	Rawmarsh ...	510
Redcar, St. Peter (*York*)	1867	695	3,205	Marske near Redcar, and Upleatham	533
Reighton, St. Peter (*York*)	—	47	219	Reighton ...	525
Riccall, St. Mary (*York*)	—	169	702	Riccall	514
Richmond, St. Mary the Virgin (*Rip.*)	—	774	3,979	Richmond ...	541
Riddlesden, St. Mary (*Rip.*)	1874	168	835	Bingley	492
Rillington [b] :—					
St. Andrew (*York*)	—	180	716	Rillington ...	527
Rilston with Coniscstone (*Rip.*)	1876	109	500	Burnsall	485
Ripley [c] :—					
All Saints (*Rip.*) ...	—	154	651	Ripley	486 & 489
Ripon [d] :—					
Holy Trinity (*Rip.*)	1853	804	3,560	Ripon	487
St. Peter and St. Wilfrid (*Rip.*)	—	1,061	4,782		
Ripponden, St. Bartholomew (*Wak.*)	1878	906	4,012	Halifax	496
Rise, All Saints (*York*)	—	28	132	Rise	523
Robert Town, All Saints (*Wak.*)	1847	1,003	4,309	Birstal	502
Roecliffe, St. Mary (*Rip.*)	1845	48	217	Aldborough ...	488
Rokeby, St. Mary (*Rip.*)	—	37	179	Rokeby	516
Romaldkirk [e] :—					
St. Romald (*Rip.*)...	—	319	1,410	Romaldkirk ...	516
Roos, All Saints (*York*)	—	122	475	Roos	522
Rosedale, St. Lawrence (*York*)	1873	297	1,542	Lastingham, and Middleton by Pickering	531
Rossington, St. Michael (*York*)	—	77	342	Rossington ...	511
Rotherham [f] :—					
All Saints (*York*) ...	—	3,887	19,905	Rotherham ...	510
Rothwell [g] :—					
Holy Trinity (*Rip.*)	—	1,216	5,635	Rothwell ...	498
Roughtown, St. John the Baptist (*Man.*), *part of* *	1869	894	3,932	Rochdale ...	468
Roundhay, St. John † (*see* Barwick in Elmet).					
Routh, All Saints (*York*)	—	24	159	Routh	519
Rowley, St. Peter (*York*)	—	99	519	Rowley	519
Royston [h] :—					
St. John the Baptist (*York*)	—	877	4,761	Royston ...	503 & 506
Rudby in Cleveland, All Saints, with Middleton on Leven, St. Cuthbert, with East Rounton (*York*)	—	252	1,200	Rudby in Cleveland	535
Rudston, All Saints (*York*)	—	102	552	Rudston	525
Rufforth, All Saints (*York*)	—	58	247	Rufforth	488
Ruswarp, St. Bartholomew (*York*)	1870	121	526	Whitby	532
Ryhill, St. James (*York*)	1876	334	1,774	Felkirk, Sandal Magna, and Wragby	503 & 505
Ryther, All Hallows (*York*)	—	54	298	Ryther	515
Saddleworth, St. Chad (*Man.*)	—	679	3,105	Rochdale ...	494
Saltburn by the Sea, Emmanuel (*York*)	1873	542	2,578	Marske near Redcar	533
Salterhebble :—					
All Saints (*Wak.*) ...	1845	1,378	5,939	Halifax	496
St. Jude (*Wak.*) ...	1891	529	2,439		
Salton, St. John of Beverley (*York*)	—	61	256	Salton	527 & 530
Sancton, All Saints (*York*)	—	81	335	Sancton	517
Sandal Magna [i] :—					
St. Helen (*Wak.*)	—	1,665	7,752	Sandal Magna...	503
Sand Hutton, St. Mary (*York*)	1861	72	393	Bossall	516
Sand Hutton, St. Mary (*York*)	1835	61	271	Thirsk	529
Sawley, St. Michael and All Angels (*Rip.*)	1863	84	344	Ripon	487
Saxton [j] :—					
All Saints (*York*) ...	—	79	402	Saxton	515
Scalby [k] :—					
St. Laurence (*York*)	—	250	1,372	Scalby	526
Scammonden, St. Bartholomew (*Wak.*)	1862	94	360	Huddersfield ...	495
Scampston, St. Martin (*York*)	—	41	200	Rillington ...	527
Scarborough [l] :—					
Holy Trinity (*York*)	1882	333	1,681	Scarborough ...	526
St. James (*York*) ...	1893	456	1,978		
St. Martin on the Hill (*York*)	1863	474	2,562		
St. Mary (*York*) ...	—	3,714	16,358		
St. Thomas (*York*)	1844	561	2,505		
Scawton, St. Mary, with Cold Kirby, St. Michael (*York*)	—	47	229	Scawton	530
Scissett, St. Augustine (*Wak.*)	1837	251	1,075	Emley, and High Hoyland	495
Scorbrough, St. Leonard, with Leconfield, All Saints (*York*)	—	73	426	Scorbrough, and Leconfield	519
Scouthead, St. Paul (*Man.*)	1886	125	517	Rochdale	494
Scrayingham, St. Peter, with Leppington, St. Helen, and Howsham, St. John (*York*)	—	71	351	Scrayingham ...	517 & 527
Scruton, St. Radegund (*Rip.*)	—	58	277	Scruton	537

* The Ecclesiastical Parish of Roughtown, St. John the Baptist, is partly in the Ancient County of Chester; the entire Parish contains 995 inhabited houses, and 4,396 population.

† The Church of St. John, Roundhay, appears to be a Chapel of Ease to the church of Barwick in Elmet, although an area was treated in the Census Reports of 1871, 1881, and 1891 as being a separate Parish attached to that church. This area contained 355 inhabited houses and 1,842 population in 1901.

[a] See also Kilnhurst, and Park Gate.
[b] See also Scampston.
[c] See also Killinghall.
[d] See also Aldfield cum Studley, Bishop Monkton, Bishop Thornton, Dacre, Greenhow Hill, Markington, North Stainley, Pateley Bridge, Sawley, Sharrow, Skelton cum Newby, and Winksley cum Grantley.
[e] See also Laithkirk.
[f] See also Dalton, Eastwood, Greasbrough, Kimberworth, Masbrough, Northfield, Park Gate, Thorpe Hesley, Tinsley, and Wincobank.
[g] See also Lofthouse, Middleton, and Woodlesford.
[h] See also Carlton, Cudworth, Monk Bretton, and Woolley.
[i] See also Chapelthorpe, and Ryhill.
[j] See also Sherburn in Elmet.
[k] See also Cloughton.
[l] See also Falsgrave.

COUNTY OF **YORK**—*continued.*

TABLE 5.—ECCLESIASTICAL PARISHES or DISTRICTS in the ANCIENT COUNTY.—INHABITED HOUSES and POPULATION 1901—*continued.*

Ecclesiastical Parish or District, and Diocese in which situated.	Date of Formation.	Inhabited Houses, 1901.	Population, 1901.	Ancient Parish in which situated.	Number of Registration District.
Sculcoates [a]:—					
All Saints (*York*) ...	—	2,690	11,995	Sculcoates ...	520
Christ Church (*York*)	1886	1,343	5,686		
St. Mary, Old Sculcoates (*York*)	1873	1,664	8,342		
St. Paul (*York*) ...	1844	3,591	16,336		
St. Silas (*York*) ...	1871	1,677	7,630		
Seacroft, St. James (*Rip.*)	1846	249	1,121	Barwick in Elmet, and Whitkirk	501 & 515
Seamer in Cleveland, St. Martin (*York*)	—	57	295	Seamer near Northallerton	535
Seamer, St. Martin, with East Ayton, St. John, and Cayton, St. John (*York*)	—	360	1,817	Scamer near Scarborough	526
Seaton Ross, St. Edmund (*York*)	—	93	376	Seaton Ross ...	517
Sedbergh [b]:—					
St. Andrew (*Rip.*)...	—	424	2,077	Sedbergh.. ...	483
Selby:—					
St. James the Apostle (*York*)	1867	526	2,344	Selby	514
St. Mary and St. Germainus (*York*)	—	1,075	5,080		
Sessay, St. Cuthbert (*York*)	—	77	391	Sessay	529
Settle, Holy Ascension (*Rip.*)	1838	506	2,302	Giggleswick ...	484
Settrington, All Hallows (*York*)	—	131	669	Settrington ...	527
Sewerby, St. John the Evangelist, with Marton and Grindall, St. Nicholas (*York*)	1849	108	528	Argam, and Bridlington	525
Shadwell, St. Paul (*Rip.*)	1844	238	1033	Thorner	490 & 501
Sharow, St. John the Evangelist (*Rip.*)	1829	212	935	Ripon	487
Sheepscar:—					
St. Clement (*Rip.*)...	1869	2,586	11,750	Leeds	501
St. Luke (*Rip.*) ...	1861	1,089	6,179		
Sheffield [c]:—					
St. Andrew, Sharrow (*York*)	1870	1,550	7,939	Sheffield	508
St. Barnabas (*York*)	1877	2,285	10,573		508
St. Bartholomew, Langsett Road (*York*)	1879	1,895	9,303		508
St. George (*York*) ...	1848	2,169	10,053		508 & 509
St. James (*York*) ...	1848	713	3,557		509
St. John the Evangelist, Sheffield Park (*York*)	1849	2,101	10,273		509
St. Jude, Eldon (*York*)	1846	1,193	5,734		508 & 509
St. Jude, Moorfields (*York*)	1846	984	4,829		509
St. Luke, Hollinscroft (*York*)	1846	1,162	6,355		509
St. Mark, Broomhall (*York*)	1867	1,384	6,518		508
St. Mary (*York*) ...	1848	4,099	18,941		508 & 509
St. Matthew, Carver Street (*York*)	1847	703	3,174		508 & 509
St. Matthias (*York*)	1880	1,354	6 055		508
St. Paul (*York*) ...	1848	771	3,900		508 & 509
St. Peter, Abbeydale (*York*)	1895	2,001	8,872		508
St. Peter, and St. Paul (*York*)	—	969	5,765		509
St. Philip (*York*) ...	1848	4,526	21,217		508 & 509
St. Silas, Gilcar (*York*)	1866	2,409	10,982		508 & 509
St. Simon (*York*) ...	1867	1,083	5,290		508 & 509
Shelf, St. Michael and All Angels (*Rip.*)	1851	849	3,145	Bradford, and Halifax	496 & 497B
Shelley, Emmanuel (*Wak.*)	1868	373	1,545	Kirkburton ...	495
Shepley, St. Paul (*Wak.*)	1849	388	1,720		
Sherburn in Elmet [d]:—					
All Saints (*York*) ...	—	560	2,604	Saxton, and Sherburn	515
Sherburn, St. Hilda (*York*)	—	141	649	Sherburn ...	526
Sheriff Hutton, St. Helen and Holy Cross (*York*)	—	200	944	Sheriff Hutton...	516 & 527
Shipley, St. Paul (*Rip.*)	1828	3,528	15,524	Bradford... ...	497B
Shipton Thorpe, All Saints (*York*)	1876	102	401	Market Weighton, and Nunburnholme	517
Shireoaks, St. Luke (*South.*), *part of* *	1865	33	153	Anston cum Membris	428
Sigglesthorne, St. Laurence (*York*)	—	157	721	Sigglesthorne ...	523
Silkstone [e]:—					
All Saints (*Wak.*) ...	—	465	2,292	Silkstone ...	503, 506 & 507
Silsden, St. James (*Rip.*)	1898	981	4,304	Kildwick ...	485
Sinnington, All Saints (*York*)	—	121	490	Sinnington ...	530 & 531
Skelbrooke, St. Michael and All Angels (*York*)	—	22	128	South Kirkby ...	505
Skelmanthorpe, St. Aidan (*Wak.*)	1900	509	2,256	Emley and High Hoyland	495
Skelton by York, St. Giles (*York*)	—	54	226	Skelton by York	516
Skelton cum Newby, Christ the Consoler (*Rip.*)	1875	89	392	Ripon	487
Skelton in Cleveland [f]:—					
All Saints † (*York*)...	—	1,892	9,472	Skelton near Redcar	533
Skerne, St. Leonard (*York*)	—	37	174	Skerne	524
Skidby, St. Michael (*York*)	1859	72	305	Skidby	519
Skipsea [g]:—					
All Saints (*York*) ...	—	95	438	Skipsea	523 & 525
Skipton Bridge, St. John (*York*)	1843	48	220	Topcliffe... ...	529
Skipton [h]:—					
Christ Church (*Rip.*)	1840	1,514	7,236	Skipton	485
Holy Trinity (*Rip.*)	—	1,031	5,101		
Skipwith, St. Helen (*York*)	—	126	548	Skipwith ...	514
Skirlaugh, St. Augustine (*York*)	1867	142	618	Swine	523
Skirpenbeck, St. Mary (*York*)	—	23	130	Skirpenbeck ...	517
Slaidburn [i]:—					
St. Andrew (*Rip.*)...	—	190	844	Slaidburn ...	473
Slaithwaite, St. James (*Wak.*)	—	1,075	4,763	Almondbury and Huddersfield	495
Sledmere, St. Mary (*York*)	—	87	512	Sledmere with Croom	524
Slingsby, All Saints (*York*)	—	110	457	Slingsby	527
Snaith [j]:—					
St. Laurence (*York*)	—	256	1,059	Snaith	513
Sneaton, St. Hilda (*York*)	—	42	223	Sneaton	532
Sockburn, All Saints (*Dur.*), *part of* ‡	—	25	150	Sockburn ...	542
South Bank, St. John (*York*)	1898	1,988	10,871	Eston	534
South Cave [k]:—					
All Saints (*York*) ...	—	221	960	South Cave ...	519

* The Ecclesiastical Parish of Shireoaks, St. Luke, is partly in the ancient County of Nottingham; the entire Parish contains 166 inhabited houses, and 876 population.

† On the 13th December, 1901, part of the area of the Parish of Skelton in Cleveland, All Saints, containing 952 inhabited houses, and 4,646 population at the time of the Census, was constituted the new Parish of Boosbeck with Moorsholm.

‡ The Ecclesiastical Parish of Sockburn, All Saints, is partly in the ancient County of Durham; the entire Parish contains 37 inhabited houses, and 224 population.

[a] See also Kingston upon Hull, St. John the Evangelist.
[b] See also Cautley with Dowbiggin, Cowgill, Dent, Garsdale, and Howgill.
[c] See also Attercliffe, Brightside, Carbrook, Crookes, Darnall, Dyer's Hill, Ecclesall Bierlow, Endcliffe, Fulwood, Heeley, Neepsend, Netherthorpe, Owlerton, Pitsmoor, Ranmoor, Walkley, Wicker, and Wincobank.
[d] See also Micklefield, Monk Fryston, and South Milford.
[e] See also Barnsley, Cumberworth, Dodworth, Hoyland Swaine, and Thurgoland.
[f] See also Brotton.
[g] See also Ulrome.
[h] See also Ackworth, Addingham, Bolton Abbey, and Embsay with Eastby.
[i] See also Dale Head.
[j] See also Airmyn, Carlton by Snaith, Cowick, Goole, Hensall with Heck, Hook, Pollington cum Balne, and Rawcliffe.
[k] See also Broomfleet.

COUNTY OF **YORK**—*continued.*

TABLE 5.—ECCLESIASTICAL PARISHES or DISTRICTS in the ANCIENT COUNTY.—INHABITED HOUSES and POPULATION 1901—*continued.*

Ecclesiastical Parish or District, and Diocese in which situated.	Date of Formation.	Inhabited Houses, 1901.	Population, 1901.	Ancient Parish in which situated.	Number of Registration District.
South Cowton, St. Mary (*Rip.*)	—	97	452	Gilling near Richmond	536 & 541
South Crosland, Holy Trinity (*Wak.*)	1843	597	2,423	Almondbury ...	495
South Kilvington, St. Wilfrid (*York*)	—	82	383	Kilvington ...	529
South Kirkby [a]:— All Saints (*York*) ...	—	821	4,467	South Kirkby ...	505
South Milford, St. Mary (*York*)	1859	296	1,352	Monk Fryston, and Sherburn	504 & 515
South Ossett, Christ Church * (*Wak.*)	1846	1,428	5,889	Dewsbury ...	502
South Otterington, St. Andrew (*York*)	—	70	298	South Otterington	529
South Stainley, St. Wilfrid (*Rip.*)	—	36	190	South Stainley with Cayton	489
Sowerby:— St. George (*Wak.*)...	1843	725	3,078	Halifax	496
St. Mary (*Wak.*) ...	1848	274	1,132		
Sowerby, St. Oswald (*York*)	—	481	2,044	Thirsk	529
Sowerby, St. Peter (*Wak.*)	1890	674	2,666	Halifax ...	496
Sowerby Bridge, Christ Church (*Wak.*)	1869	2,088	8,881		
Speeton, St. Leonard (*York*)	—	29	146	Bridlington ...	525
Spennithorne [b]:— St. Michael (*Rip.*)	—	80	319	Spennithorne ...	538
Spofforth [c]:— All Saints (*Rip.*) ...	—	366	1,696	Spofforth ...	489 & 490
Sproatley, St. Swithun (*York*)	—	71	306	Sproatley ...	523
Sprotbrough, St. Mary the Virgin, with Cadeby, St. John (*York*)	—	109	491	Sprotbrough ...	511
Stainburn, Blessed Virgin Mary (*Rip.*)	1871	29	150	Kirkby Overblow	491
Staincliffe, Christ Church (*Wak.*)	1868	1,172	4,703	Batley	502
Stainforth, St. Matthew (*York*)	1884	196	806	Barnby upon Don, and Hatfield	512
Stainforth, St. Peter (*Rip.*)	1843	48	238	Arncliffe, Giggleswick, and Kirkby in Malham Dale	484
Stainland, St. Andrew (*Wak.*)	1843	1,071	4,516	Halifax	496
Stainton [d]:— St. Peter and St. Paul (*York*)	—	156	725	Stainton	534
Stainton with Hellaby, St. Winifrid (*York*)	—	47	209	Stainton with Hellaby	510 & 511
Stalling Busk (*Rip.*)	—	43	196	Aysgarth ...	539
Stanley, St. Peter (*Wak.*)	1830	999	6,496	Wakefield ...	503
Stanningley, St. Thomas (*Rip.*)	1862	1,544	6,706	Leeds	500
Stannington, Christ Church (*York.*)	1843	757	3,735	Ecclesfield ...	507
Stanwick [e]:— St. John the Baptist (*Rip.*)	—	151	690	Stanwick ...	541 & 546
Startforth, Holy Trinity (*Rip.*)	—	154	637	Startforth ...	546
Staveley, All Saints (*Rip.*)	—	64	243	Staveley ...	488
Steeton, St. Stephen (*Rip.*)	1881	462	2,070	Kildwick ...	492
Stillingfleet [f]:— St. Helen (*York*) ...	—	125	590	Stillingfleet ...	514 & 516
Stillington, St. Nicholas (*York*)	—	136	499	Stillington ...	528
Stockton on the Forest, Holy Trinity (*York*)	—	84	403	Stockton on the Forest	516
Stokesley [g]:— St. Peter (*York*) ...	—	426	1,844	Stokesley ...	535
Stonegrave, Holy Trinity (*York*)	—	63	309	Stonegrave ...	530
Strensall [h]:— St. Mary the Virgin (*York*)	—	146	1,001	Strensall... ...	516
Sunk Island, Holy Trinity (*York*)	—	62	364	Sunk Island ...	522
Sutton on the Forest, All Hallows (*York*)	—	194	889	Sutton on the Forest	528
Sutton [i]:— St. James (*York*) ..	—	551	2,513	Sutton and Stoneferry	520
Sutton, St. Thomas (*Rip.*)	1870	750	2,998	Kildwick ...	485 & 492
Sutton upon Derwent, St. Michael (*York*)	—	64	313	Sutton upon Derwent	517
Swillington, St. Mary (*Rip.*)	—	177	863	Swillington ...	515
Swinefleet, St. Margaret (*York*)	1813	263	1,123	Whitgift... ...	513
Swine [j]:— St. Mary (*York*) ...	—	165	813	Swine	523
Swinton, St. Margaret (*York*)	—	1,907	9,316	Wath upon Dearne	510
Sykehouse, Holy Trinity (*York*)	1860	123	631	Fishlake	512
Tadcaster [k]:— St. Mary (*York*) ...	—	752	3,552	Tadcaster ...	515
Tankersley [l]:— St. Peter (*York*) ...	—	428	2,423	Tankersley ...	507
Terrington, All Saints (*York*)	—	109	472	Terrington ...	527
Thirkleby, All Saints (*York*)	—	55	211	Thirkleby ...	529
Thirsk [m]:— St. Mary the Virgin (*York*)	—	702	3,093	Thirsk	529
Thixendale, St. Mary the Virgin (*York*)	1872	44	249	Wharram Percy	517 & 527
Thorganby, St. Helen (*York*)	—	72	345	Thorganby with West Cottingwith	516
Thormanby, All Saints (*York*)	—	22	113	Thormanby ...	528
Thornaby:— St. Luke (*York*), *part of* †	1895	938	5,013	Stainton ...	534
St. Paul (*York*) ...	1844	2,018	10,773		
Thorner [n]:— St. Peter (*Rip.*) ...	—	265	1,126	Thorner	490
Thorne, St. Nicholas (*York*)	—	879	3,706	Adlingfleet, Fishlake, Hatfield, and Thorne	512
Thornes, St. James (*Wak.*)	1841	508	2,299	Wakefield ...	503
Thornhill [o]:— St. Michael (*Wak.*)	—	847	3,696	Thornhill ...	502
Thornhill Lees, Holy Innocents (*Wak.*)	1859	1,293	6,150	Dewsbury, and Thornhill	502
Thornthwaite (*Rip.*)	1866	164	664	Hampsthwaite	486
Thornton Dale, All Saints (*York*)	—	162	682	Thornton Dale...	531
Thornton in Craven [p]: St. Oswald (*Rip.*) ...	—	815	3,657	Thornton in Craven	485
Thornton in Lonsdale [q]:— St. Oswald (*Rip.*), *part of* ‡	—	71	300	Thornton in Lonsdale	484
Thornton le Street, St. Leonard (*York*)	—	40	166	Thornton le Street	529
Thornton, St. James (*Rip.*)	1867	1,356	5,551	Bradford... ...	497B
Thornton, St. Michael, with Allerthorpe, St. Botolph, and Melbourne (*York*)	—	164	716	Thornton ...	517

* On the 17th May, 1901, part of the area of the Parish of South Ossett, Christ Church, containing 211 inhabited houses, and 847 population at the time of the Census, was transferred to the Parish of Ossett cum Gawthorpe, Holy Trinity. The area transferred at the same date from the Parish of Westgate Common, St. Michael and All Angels, to that of South Ossett, Christ Church, contained no houses or population at the time of the Census.

† The Ecclesiastical Parish of Thornaby, St. Luke, is partly in the Ancient County of Durham; the entire Parish contains 987 inhabited houses, and 5,281 population.

‡ The Ecclesiastical Parish of Thornton in Lonsdale, St. Oswald, is partly in the Ancient County of Lancaster; the entire Parish contains 81 inhabited houses, and 370 population.

[a] See also Skelbrooke.
[b] See also Bellerby.
[c] See also Wetherby.
[d] See also Thornaby, and Stockton on Tees.
[e] See also Barton, and Forcett.
[f] See also Acaster Selby.
[g] See also Great Ayton, and Westerdale.
[h] See also Haxby.
[i] See also Kingston upon Hull, St. Mark.
[j] See also Bilton, and Skirlaugh.
[k] See also Healaugh.
[l] See also Wortley.
[m] See also Carlton Miniott, Sand Hutton, and Sowerby.
[n] See also Moor Allerton, and Shadwell.
[o] See also Flockton cum Denby Grange, Horbury Bridge, Lower Whitley, Middlestown, and Thornhill Lees.
[p] See also Kelbrooke.
[q] See also Burton in Lonsdale.

COUNTY OF **YORK**—*continued.*

TABLE 5.—ECCLESIASTICAL PARISHES or DISTRICTS in the ANCIENT COUNTY.—INHABITED HOUSES and POPULATION 1901—*continued.*

Ecclesiastical Parish or District, and Diocese in which situated.	Date of Formation.	Inhabited Houses, 1901.	Population, 1901.	Ancient Parish in which situated.	Number of Registration District.
Thornton Steward, St. Oswald (*Rip.*)	—	43	204	Thornton Steward	538
Thornton Watlass, St. Mary the Virgin (*Rip.*)	—	82	358	Thornton Watlass	537
Thorp Arch, All Saints (*York*)	—	62	384	Thorp Arch ...	490
Thorpe Bassett, All Saints (*York*)	—	36	170	Thorpe Bassett	527
Thorpe Hesley, Holy Trinity (*York*)	1841	505	2,683	Ecclesfield, Rotherham, and Wath upon Dearne	507 & 510
Thorpe, St. John the Divine (*Wak.*)	1881	92	330	Halifax	496
Thorpe Salvin, St. Peter (*York*)	—	86	399	Thorpe Salvin..	428
Thruscross, Holy Trinity (*Rip.*)	1875	45	181	Fewston	486
Thrybergh [a]:— St. Leonard (*York*)	—	82	489	Thrybergh ..	510
Thurgoland, Holy Trinity (*Wak.*)	1844	400	1,777	Silkstone ...	507
Thurnscoe, St. Helen (*York*)	—	421	2,366	Thurnscoe ..	511
Thurstonland, St. Thomas (*Wak.*)	1871	205	865	Kirkburton ...	495
Thwing, All Saints (*York*)	—	67	326	Thwing	525
Tickhill, St. Mary (*York*)	—	419	1,613	Tickhill	511
Tinsley, St. Lawrence (*York*)	—	381	1,938	Rotherham ...	510
Tockwith, The Epiphany (*York*)	1867	129	520	Bilton	490
Todwick, St. Peter and St. Paul (*York*)	—	63	311	Todwick	428
Tong, St. James (*Wak.*)	—	1,769	7,312	Birstal	497B
Topcliffe [b]:— St. Columba (*York*)	—	223	975	Topcliffe	487 & 529
Tosside, St. Bartholomew (*Rip.*)	1870	59	296	Gisburn, and the formerly Extra-Parochial place of Tosside	473 & 484
Treeton [c]:— St. Helen (*York*) ...	—	427	2,450	Treeton, and Wales	428 & 510
Tunstall in Holderness, All Saints, with Hilston, St. Margaret (*York*)	—	28	127	Hilston, and Tunstall	522
Ugthorpe, Christ Church (*York*)	1868	133	600	Lythe	532
Ulley, Holy Trinity (*York*)	1852	66	316	Aston with Aughton, and Treeton	510
Ulrome, St. Andrew (*York*)	—	45	187	Barmston, and Skipsea	525
Upleatham [d]:— St. Andrew (*York*) ...	—	38	162	Upleatham ...	533
Upper Armley, Christ Church (*Rip.*)	1867	1,734	7,251	Leeds	500
Upper Helmsley, St. Peter (*York*)	—	11	74	Upper Helmsley	516
Upper Hopton, St. John the Evangelist (*Wak.*)	1860	231	1,008	Kirkheaton, and Mirfield	495 & 502
Upperthong, St. John the Evangelist (*Wak.*)	1846	524	2,208	Almondbury ...	495
Waddington, St. Helen (*Rip.*)	—	208	914	Mitton	473
Wadsley (*York*) ...	1841	1,524	8,501	Ecclesfield ...	507
Wadworth, St. Mary (*York*)	—	127	530	Wadworth ...	511
Wakefield [e]:— All Saints (*Wak.*) ..	—	1,180	6,832	Wakefield ...	503
Christ Church (*Wak.*)	1874	507	2,208		
Holy Trinity (*Wak.*)	1844	818	3,794		
St. Andrew (*Wak.*)..	1844	1,238	5,842		
St. John (*Wak.*) ..	1844	1,241	5,644		
St. Mary (*Wak.*) ..	1844	1,044	5,326		
Wales [f]:— St. John (*York*) ..	—	356	1,846	Wales	428
Walkington, All Saints (*York*)	—	145	1,160	Walkington ...	519
Walkley, St. Mary (*York*)	1870	2,940	13,383	Sheffield	508
Walton, St. Peter (*York*)	—	38	199	Walton	490
Warley, St. John the Evangelist (*Wak.*)	1878	449	1,764	Halifax	496
Warmfield, St. Peter (*Wak.*)	—	630	3,337	Warmfield ...	503
Warmsworth, St. Peter, with Edlington, St. Peter (*York*)	—	125	545	Edlington, and Warmsworth	511
Warter, St. James (*York*)	—	97	559	Warter	517
Warthill, St. Mary (*York*)	—	38	181	Warthill... ...	516
Wath by Ripon, St. Mary (*Rip.*)	—	160	625	Wath	487
Wath upon Dearne [g]:— All Saints, with Adwick upon Dearne, St. John the Baptist (*York*)	—	1,004	5,220	Wath upon Dearne	510 & 511
Watton, St. Mary, with Beswick, St. Margaret (*York*)	—	89	465	Kilnwick ...	519 & 524
Wawne (or Waghen), St. Peter (*York*)	—	66	375	Wawne	519
Weaverthorpe [h]:— St. Andrew (*York*)...	—	100	430	Weaverthorpe...	524
Weeton, St. Barnabas (*Rip.*)	1852	127	563	Harewood ..	490
Welbury, St. Leonard (*York*)	—	45	220	Welbury... ..	536
Well, St. James (*Rip.*)	—	168	713	Well	537
Welton, St. Helen, with Melton, St. James (*York*)	—	181	787	Welton	520
Welwick, St. Mary (*York*)	—	71	282	Welwick ...	522
Wensley [i]:— Holy Trinity (*Rip.*)	—	296	1,323	Wensley... ...	538
Wentworth, Holy Trinity (*York*)	—	307	1,474	Wath upon Dearne	510
West Acklam, St. Mary (*York*)	1879	118	664	West Acklam, and Middlesbrough	534 & 543A
West Ardsley (or Woodkirk), St. Mary (*Wak.*)	—	833	3,868	West Ardsley ...	502 & 503
Westerdale, Christ Church (*York*)	1858	50	258	Stokesley ...	533
Westgate Common, St. Michael and All Angels * (*Wak.*)	1862	1,050	4,777	Wakefield ...	502 & 503
West Heslerton [j]:— All Saints (*York*)	—	59	258	Heslerton ...	527
Weston, All Saints (*Rip.*)	—	87	360	Weston	491
Westow, St. Mary (*York*)	—	91	457	Westow	527
West Rounton, St. Oswald (*York*) ...	—	47	189	West Rounton...	536
West Tanfield, St. Nicholas (*Rip.*)	—	125	527	West Tanfield...	537
West Vale, St. John the Evangelist (*Wak.*)	1886	747	3,102	Halifax	496

* On the 17th May, 1901, part of the area of the Parish of Westgate Common, St. Michael and All Angels, containing 46 inhabited houses, and 219 population at the time of the Census, was transferred to the Parish of Ossett cum Gawthorpe, Holy Trinity. The area transferred at the same date to the Parish of South Ossett, Christ Church, contained no houses or population at the time of the Census.

[a] See also Dalton.
[b] See also Baldersby, Dishforth, Marton le Moor, and Skipton Bridge.
[c] See also Ulley.
[d] See also Redcar.
[e] See also Alverthorpe, Horbury, Horbury Bridge, Horbury Junction, Outwood, Stanley, Thornes, Westgate Common, and Wrenthorpe.
[f] See also Treeton.
[g] See also Brampton Bierlow, Elsecar, Kilnhurst, Nether Hoyland, Swinton, Thorpe Hesley, and Wentworth.
[h] See also Luttons Ambo.
[i] See also Castle Bolton.
[j] See also East Heslerton and Yedingham.

COUNTY OF **YORK**—*continued.*

TABLE 5.—ECCLESIASTICAL PARISHES or DISTRICTS in the ANCIENT COUNTY.—INHABITED HOUSES and POPULATION 1901—*continued.*

Ecclesiastical Parish or District, and Diocese in which situated.	Date of Formation.	Inhabited Houses, 1901.	Population, 1901.	Ancient Parish in which situated.	Number of Registration District.
West Witton, St. Bartholomew (*Rip.*)	—	84	326	West Witton ...	538
Wetherby, St. James (*Rip.*)	1869	500	2,212	Spofforth ...	490
Wetwang, St. Michael with Fimber, St. Mary (*York*)	—	159	741	Wetwang ...	524
Wharram le Street [a]: St. Mary, with Wharram Percy, St. Martin (*York*)	—	44	289	Wharram Percy	524 & 527
Wheldrake, St. Helen (*York*)	—	110	575	Wheldrake ...	516
Whenby, St. Martin (*York*)	—	18	88	Whenby	528
Whiston, St. Mary Magdalene (*York*)	—	448	2,328	Whiston ...	510
Whitby [b]:— St. Mary (*York*) ...	—	2,510	11,536	Whitby	532
Whitewell, St. Michael (*Man.*), *part of* *	—	47	280	Whalley	473
Whitgift [c]:— St. Mary Magdalene (*York*)	—	205	895	Whitgift.. ...	513
Whitkirk [d]:— St. Mary (*Rip.*) ...	—	560	2,552	Whitkirk ...	498, 501 & 515
Whitwell, St. John the Evangelist (*York*)	1861	33	171	The formerly Extra-Parochial place of Whitwell on the Hill	527
Whitwood, St. Philip (*York*)	1866	228	1,134	Featherstone ...	504
Whitwood Mere, All Saints (*York*)	1865	732	3,739	Featherstone, and Methley	504
Whixley, The Ascension (*Rip.*)	—	177	753	Whixley	488
Whorlton [e]:— Holy Cross (*York*)	—	157	624	Whorlton... ...	535
Wibsey, Holy Trinity (*Rip.*)	1881	1,176	4,809	Bradford... ...	497B
Wicker, Holy Trinity (*York*)	1845	2,765	12,880	Sheffield ...	509
Wickersley, St. Alban (*York*)	—	158	703	Wickersley ..	510
Wigginton, St. Mary (*York*)	—	74	340	Wigginton ..	516
Wighill, All Saints (*York*)	—	40	215	Wighill	490
Wike, St. Mary (*Wak.*)	1844	1,279	5,392	Birstal	496 & 497B
Wilberfoss, St. John the Baptist (*York*)	—	131	562	Wilberfoss ..	517
Willerby, St. Peter (*York*)	—	75	365	Willerby ...	526
Wilsden, St. Matthew (*Rip.*)	1828	621	2,488	Bradford ..	497A & 497B
Wilshaw, St. Mary the Virgin (*Wak.*)	1876	63	249	Almondbury .	495
Wilton, St. Cuthbert (*York*)	—	234	1,145	Wilton	533
Wincobank, St. Thomas (*York*)	1877	1,202	5,864	Ecclesfield, Rotherham, and Sheffield	507, 509, & 510
Windhill, Christ Church (*Rip.*)	1870	1,840	7,635	Calverley ...	497B
Winestead, St. German (*York*)	—	28	156	Winestead ..	522
Winksley cum Grantley, St. Cuthbert and St. Oswald (*Rip.*)	1863	89	334	Ripon	487
Wintringham [f]:— St. Peter (*York*) ...	—	50	258	Wintringham ...	527
Wistow, All Saints (*York*)	—	149	618	Wistow	514
Withernwick, St. Alban (*York*)	—	93	371	Withernwick ...	523
Wold Newton, All Saints (*York*)	—	60	274	Wold Newton...	525
Wombwell, St. Mary (*York*)	1864	2,541	13,252	Darfield	506
Womersley [g]:— St. Martin (*York*) ...	—	178	784	Womersley ...	504 & 505
Woodhouse, Christ Church (*Wak.*)	1844	971	4,060	Huddersfield ...	495
Woodhouse, St Mark (*Rip.*)	1831	1,910	8,092	Leeds	501
Woodlesford, All Saints † (*Rip.*)	1869	434	2,150	Rothwell ...	498
Woodsetts, St. George (*York*), *part of* ‡	—	68	314	Woodsetts ...	428
Woodside, St. James (*Rip.*)	1846	846	3,879	Adel, Guiseley, and Leeds	491 & 501
Woolley, St. Peter (*Wak.*)	—	188	1,008	Roystone ...	506
Worsborough, St. Mary (*York*)	—	819	4,137	Darfield ...	506
Worsborough Dale, St. Thomas (*York*)	1861	1,196	6,199		
Wortley de Leeds, St. John the Evangelist (*Rip.*)	1868	2,021	8,722	Leeds	500
Wortley New (*see* New Wortley).					
Wortley, St. Leonard (*York*)	—	200	1,002	Tankersley ...	507
Wragby [h]:— St. Michael and Our Lady (*York*)	—	153	792	Huntwick cum Nostell and Foulby, and Wragby	505
Wrangthorn, St. Augustine (*Rip.*)	1866	1,356	6,001	Leeds	501
Wrenthorpe, St. Anne (*Wak.*)	1875	499	2,269	Wakefield ...	503
Wressell, St. John of Beverley (*York*)	—	59	275	Wressell ...	518
Wycliffe, St. Mary (*Rip.*)	—	49	236	Wycliffe	546
Wykeham, All Saints (*York.*)	—	92	435	Wykeham ...	526
Yarm, St. Mary Magdalene (*York*)	—	356	1,541	Yarm	535
Yeadon:— St. Andrew (*Rip.*)...	1896	809	3,658	Guiseley.. ...	491
St. John the Evangelist (*Rip.*)	1845	751	3,401		
Yedingham, St. John the Baptist (*York*)	—	22	117	Heslerton, and Yedingham	527
York:— All Saints, North Street (*York*)	—	221	1,020	York:— All Saints, North Street	516
All Saints, Pavement, with St. Peter the Little, and St. Crux (*York*)	—	205	895	All Saints, Pavement, and St. Crux	516
Holy Trinity, Goodramgate, with St. Maurice, and St. John-del-Pike (*York*)	—	1,015	4,543	Holy Trinity, Goodramgate	516
Holy Trinity, Micklegate [i] (*York*)	—	431	2,164	Holy Trinity, Micklegate	488 & 516
St. Cuthbert [j] (*York*)	—	746	3,487	St. Cuthbert...	516
St. Denys, with St. George (*York*)	—	692	3,165	St. Denys in Walmgate	516
St. Helen, Stonegate (*York*)	—	68	325	St. Helen, Stonegate	516
St. John the Evangelist, Micklegate (*York*)	—	137	565	St. John, Micklegate	516
St. Lawrence, with St. Nicholas [k] (*York*)	—	1,767	8,021	St. Lawrence, St. Nicholas in the Suburbs, and Fulfords Ambo	516
St. Margaret, with St. Peter le Willows (*York*)	—	436	2,083	St. Margaret, Walmgate	516
St. Martin, Coney Street (*York*)	—	64	309	St. Martin le Grand, and Davy Hall	516
St. Martin, Micklegate, with St. Gregory (*York*)	—	133	662	St. Martin, Micklegate	516
St. Mary, Bishophill Junior [l] (*York*)	—	945	4,037	St. Mary, Bishophill Junior, and St. Mary, Bishophill Senior	516
St. Mary, Bishophill Senior, with St. Clement [m] (*York*)	—	2,000	8,846		

* The Ecclesiastical Parish of Whitewell, St. Michael, is partly in the Ancient County of Lancaster; the entire Parish contains 84 inhabited houses, and 490 population.

† See Note * on page 17.

‡ The Ecclesiastical Parish of Woodsetts, St. George, is partly in the Ancient County of Nottingham; the entire Parish contains 73 inhabited houses, and 341 population.

[a] See also Thixendale.
[b] See also Aislaby, Eskdaleside, Fylingdales, Grosmont, Hawsker, and Ruswarp.
[c] See also Swinefleet.
[d] See also Manston, and Seacroft.
[e] See also Faceby.
[f] See also Knapton.
[g] See also Darrington.
[h] See also Ryhill.
[i] See also Dringhouses.
[j] See also Heworth.
[k] See also Heslington.
[l] See also Copmanthorpe, Nether Poppleton, and York, St. Paul.
[m] See also Bishopthorpe, and Dringhouses.

COUNTY OF **YORK**—*continued.*

TABLE 5.—ECCLESIASTICAL PARISHES or DISTRICTS in the ANCIENT COUNTY.—INHABITED HOUSES and POPULATION 1901—*continued.*

Ecclesiastical Parish or District, and Diocese in which situated.	Date of Formation.	Inhabited Houses, 1901.	Population, 1901.	Ancient Parish in which situated.	Number of Registration District.
York :—*cont.*				York :—*cont.*	
St. Mary, Castlegate, with St. Michael, Spurriergate (*York*)	—	185	823	St. Mary, Castlegate, with St. Michael, Spurriergate	516
St. Michael le Belfry (*York*)	—	233	1,222	St. Michael le Belfry, St. Olave, Marygate, and Mint Yard	516
St. Olave, Marygate, with St. Giles [a] (*York*)	—	877	4,447	St. Olave, Marygate	516
St. Paul, Holgate (*York*)	1856	1,773	8,401	St. Mary, Bishophill Junior	516
St. Sampson, with Holy Trinity, King's Court (*York*)	—	201	1,002	St. Sampson, and Holy Trinity, King's Court	516
St. Saviour [b] (*York*)	—	456	2,101	St. Saviour ...	516
St. Thomas (*York*)	1855	2,580	11,942	Huntington, and York: Holy Trinity, Goodramgate, St. Michael le Belfry, and St. Olave, Marygate	516

Ecclesiastical Parish or District, and Diocese in which situated.	Date of Formation.	Inhabited Houses, 1901.	Population, 1901.	Ancient Parish in which situated.	Number of Registration District.
Places reputed to be Extra-Parochial for Ecclesiastical purposes :—					
Henderskelf Civil Parish (*York*)	—	17	99	—	527
Kirkham Civil Parish (*York*)	—	8	47	—	527
Little Kelk Civil Parish (*York*)	—	12	60	—	524
Morton Civil Parish (*York*)	—	3	32	—	530
Newland with Woodhouse Moor Civil Parish (*Wak.*)	—	7	40	—	503
St. Mary, Castlegate (*York*)	—	6	125	—	516
Included in the Diocese of :—					
Durham	—	25	150		
Lincoln	—	5	21		
Manchester ..	—	4,849	21,472		
Ripon	—	253,045	1,133,781		
Southwell ...	—	410	1,744		
Wakefield .	—	172,232	750,750		
York	—	349,462	1,676,844		
ANCIENT COUNTY ...	—	780,028	3,584,762		

[a] See also Clifton, and Heworth.

[b] See also Heworth.

COUNTY OF **YORK**—*continued.*

TABLE 6.—ADMINISTRATIVE COUNTIES of the EAST, NORTH, and WEST RIDINGS, and COUNTY BOROUGHS.—AREA; HOUSES 1901, and POPULATION 1891 and 1901.

—	Area in Statute Acres.	Houses, 1901.				Population.			
		Inhabited.	Uninhabited.		Building.	1891.	1901.		
			In Occupation.	Not in Occupation.		Persons.	Persons.	Males.	Females.
ADMINISTRATIVE EAST RIDING	741,050	31,858	1,499	2,128	236	141,088	144,748	71,262	73,486
COUNTY BOROUGH :— KINGSTON UPON HULL, CITY OF	8,989	52,181	2,240	2,101	811	200,472	240,259	117,453	122,806
ADMINISTRATIVE COUNTY, TOGETHER WITH COUNTY BOROUGH	750,039	84,039	3,739	4,229	1,047	341,560	385,007	188,715	196,292
ADMINISTRATIVE NORTH RIDING	1,359,693	61,009	2,592	3,211	299	284,015	286,036	139,820	146,216
COUNTY BOROUGH :— MIDDLESBROUGH	2,685	17,429	579	245	228	75,532	91,302	46,882	44,420
ADMINISTRATIVE COUNTY, TOGETHER WITH COUNTY BOROUGH	1,362,378	78,438	3,171	3,456	527	359,547	377,338	186,702	190,636
ADMINISTRATIVE WEST RIDING	1,681,618	316,840	8,110	13,610	3,239	1,294,423	1,460,982	719,137	741,845
COUNTY BOROUGHS :—									
BRADFORD, CITY OF	22,879	64,147	1,052	2,317	610	265,728	279,767	130,092	149,675
HALIFAX	13,967	24,933	580	950	121	97,714	104,936	48,467	56,469
HUDDERSFIELD	11,859	22,356	609	577	137	95,420	95,047	43,766	51,281
LEEDS, CITY OF	21,596	94,760	2,832	3,468	1,155	367,505	428,968	206,065	222,903
SHEFFIELD, CITY OF	19,643	79,398	2,339	1,766	998	324,243	380,793	189,805	190,988
TOTAL OF FIVE COUNTY BOROUGHS	89,944	285,594	7,412	9,078	3,021	1,150,610	1,289,511	618,195	671,316
ADMINISTRATIVE COUNTY TOGETHER WITH FIVE COUNTY BOROUGHS	1,771,562	602,434	15,522	22,688	6,260	2,445,033	2,750,493	1,337,332	1,413,161
CITY OF YORK*	3,730	16,550	656	404	214	67,841	77,914	38,147	39,767
ADMINISTRATIVE COUNTIES OF THE EAST, NORTH, AND WEST RIDINGS, AND COUNTY BOROUGHS.	3,887,709	781,461	23,088	30,777	8,048	3,213,981	3,590,752	1,750,896	1,839,856

* See note ‡ to Table 1.

COUNTY OF **YORK**—*continued.*

TABLE 7.—PETTY SESSIONAL DIVISIONS of the ADMINISTRATIVE EAST, NORTH, and WEST RIDINGS, and BOROUGHS having SEPARATE COURTS of QUARTER SESSIONS or SEPARATE COMMISSIONS of the PEACE.—AREA; HOUSES and POPULATION 1901.

PETTY SESSIONAL DIVISIONS, BOROUGHS, ETC.	AREA in Statute Acres.	HOUSES, 1901.				POPULATION, 1901.		
		In-habited.	Uninhabited.		Build-ing.	PERSONS.	Males.	Females.
			In-Occu-pation.	Not in Occu-pation.				
ADMINISTRATIVE EAST RIDING.								
BOROUGH having a SEPARATE COMMISSION of the PEACE and a SEPARATE COURT of QUARTER SESSIONS :—								
KINGSTON UPON HULL, CITY OF ...	8,989	52,181	2,240	2,101	811	240,259	117,453	122,806
BOROUGH having a SEPARATE COMMISSION of the PEACE but no SEPARATE COURT of QUARTER SESSIONS :—								
BEVERLEY	2,404	3,046	158	216	5	13,183	6,146	7,037
PETTY SESSIONAL DIVISIONS :—								
BAINTON BEACON	99,337	3,810	157	256	17	16,861	8,528	8,333
BUCKROSE	92,563	2,629	86	209	6	12,473	6,429	6,044
DICKERING	76,858	5,346	446	300	92	23,941	11,163	12,778
HOLDERNESS, MIDDLE	48,938	1,800	59	85	4	7,706	3,713	3,993
HOLDERNESS, NORTH	45,057	1,586	97	143	18	7,237	3,571	3,666
HOLDERNESS, SOUTH	54,396	1,709	189	161	9	7,665	3,833	3,832
HOLME BEACON	50,242	1,408	35	107	1	6,448	3,390	3,058
HOWDENSHIRE	42,793	1,902	69	173	3	8,186	4,060	4,126
HUNSLEY BEACON, NORTH	46,931	1,198	20	49	1	6,359	3,310	3,049
HUNSLEY BEACON, SOUTH...	52,717	3,617	71	165	58	17,122	8,089	9,033
OUSE AND DERWENT	52,360	1,835	30	75	20	8,365	4,246	4,119
WILTON BEACON	76,454	1,972	82	189	2	9,202	4,784	4,418
ADMINISTRATIVE EAST RIDING, together with CITY and COUNTY BOROUGH OF KINGSTON UPON HULL.	750,039	84,039	3,739	4,229	1,047	385,007	188,715	196,292
ADMINISTRATIVE NORTH RIDING.								
BOROUGHS having SEPARATE COMMISSIONS of the PEACE and SEPARATE COURTS of QUARTER SESSIONS :—								
RICHMOND	2,520	740	92	114	2	3,837	1,889	1,948
SCARBOROUGH	2,373	8,639	433	347	98	38,161	16,123	22,038
BOROUGH having a SEPARATE COMMISSION of the PEACE but no SEPARATE COURT of QUARTER SESSIONS :—								
MIDDLESBROUGH	2,685	17,429	579	245	228	91,302	46,882	44,420
PETTY SESSIONAL DIVISIONS :—								
ALLERTONSHIRE	52,843*	2,322	82	145	6	10,354	5,049	5,305
BIRDFORTH	100,426*	3,021	114	125	10	13,654	6,757	6,897
BULMER, EAST	48,192	1,522	29	70	7	8,338	4,379	3,959
BULMER, WEST	63,235	1,977	62	133	4	8,704	4,386	4,318
GILLING, EAST	45,283	1,084	44	77	2	5,049	2,537	2,512
GILLING, WEST	114,743	1,602	65	132	3	6,851	3,372	3,479
GRETA BRIDGE	99,290	1,151	37	87	9	5,134	2,452	2,682
HALLIKELD	41,108	1,154	35	87	—	5,028	2,476	2,552
HANG, EAST	67,550†	2,090	88	115	3	9,104	4,434	4,670
HANG, WEST	163,026†	2,407	129	205	3	10,451	5,095	5,356
LANGBAURGH, EAST...	65,698‡	8,956	353	433	26	43,308	21,538	21,770
LANGBAURGH, NORTH	12,700	5,932	89	47	47	31,807	16,835	14,972
LANGBAURGH, WEST	51,470	1,835	89	114	12	7,997	3,863	4,134
MALTON	34,578	1,919	99	169	3	8,869	4,275	4,594
PICKERING LYTHE, EAST	80,086	1,774	49	50	—	8,690	4,381	4,309
PICKERING LYTHE, WEST	82,473	2,077	89	133	14	9,211	4,596	4,615
RYEDALE	112,076	2,201	80	119	9	10,331	5,286	5,045
THORNABY AND YARM	25,990	3,848	108	47	25	19,889	10,222	9,667
WHITBY STRAND	94,033‡	4,758	426	462	16	21,269	9,875	11,394
ADMINISTRATIVE NORTH RIDING, together with COUNTY BOROUGH of MIDDLESBROUGH.	1,362,378	78,438	3,171	3,456	527	377,338	186,702	190,636

* The precise areas of the part of Birdforth Civil Parish in the Petty Sessional Divisions of Allertonshire and Birdforth not having been ascertained, the entire area of the Parish (1,273 acres), is included with that given for the former division.

† The area of Masham Moor (8,554 acres) land common to parishes in East Hang and West Hang, is included with the area given for the latter division.

‡ The precise areas of Danby Civil Parish in East Langbaurgh and Glaisdale Civil Parish in Whitby Strand not having been ascertained, the entire area of the two parishes, together with that of certain lands common to both (23,006 acres), has been included in that given for the latter division.

COUNTY OF **YORK**—*continued.*

TABLE 7.—PETTY SESSIONAL DIVISIONS of the ADMINISTRATIVE EAST, NORTH, and WEST RIDINGS, and BOROUGHS having SEPARATE COURTS of QUARTER SESSIONS or SEPARATE COMMISSIONS of the PEACE.—AREA; HOUSES and POPULATION 1901—*continued.*

PETTY SESSIONAL DIVISIONS, BOROUGHS, ETC.	AREA in Statute Acres.	HOUSES, 1901.				POPULATION, 1901.		
		Inhabited.	Uninhabited. In Occupation.	Uninhabited. Not in Occupation.	Building.	PERSONS.	Males.	Females.
ADMINISTRATIVE WEST RIDING.								
BOROUGHS having SEPARATE COMMISSIONS of the PEACE and SEPARATE COURTS of QUARTER SESSIONS:—								
BRADFORD, CITY OF	22,879	64,147	1,052	2,317	610	279,767	130,092	149,675
DONCASTER	1,695	6,524	338	191	25	28,932	14,348	14,584
LEEDS, CITY OF	21,596	94,760	2,832	3,468	1,155	428,968	206,065	222,903
PONTEFRACT	4,078	2,526	89	70	16	13,427	6,885	6,542
SHEFFIELD, CITY OF *	19,643	79,398	2,339	1,766	998	380,793	189,805	190,988
BOROUGHS having SEPARATE COMMISSIONS of the PEACE but no SEPARATE COURTS of QUARTER SESSIONS:—								
BARNSLEY	2,385	8,533	403	131	99	41,086	20,570	20,516
BATLEY	2,039	7,312	128	287	24	30,321	14,125	16,196
BRIGHOUSE	2,231	4,895	73	111	29	21,735	10,448	11,287
DEWSBURY	1,471	6,642	86	369	—	28,060	13,090	14,970
HALIFAX	13,967	24,933	580	950	121	104,936	48,467	56,469
HARROGATE	3,276	5,691	302	235	187	28,423	12,023	16,400
HUDDERSFIELD	11,859	22,356	609	577	137	95,047	43,766	51,281
KEIGHLEY	3,904	9,123	323	395	90	41,564	19,758	21,806
MORLEY	3,385	5,399	212	408	40	23,636	11,248	12,388
OSSETT	3,238	3,137	79	109	24	12,903	6,052	6,851
ROTHERHAM †	6,012	10,804	308	111	152	54,349	27,898	26,451
WAKEFIELD, CITY OF	2,441	8,274	180	124	71	41,413	20,512	20,901
LIBERTY having a SEPARATE COMMISSION of the PEACE, and a SEPARATE COURT of QUARTER SESSIONS:—								
RIPON (including the CITY OF RIPON) ...	39,010	3,248	120	232	23	14,439	6,784	7,655
PETTY SESSIONAL DIVISIONS:—								
AGBRIGG, LOWER	44,813	15,977	123	304	235	77,499	40,063	37,436
AGBRIGG, UPPER	58,587	15,867	411	985	58	68,268	32,321	35,947
AINSTY, EASTERN	22,859	1,390	27	42	21	6,411	3,161	3,250
BARKSTON ASH, LOWER	47,338	3,332	134	211	63	15,061	7,383	7,678
BARKSTON ASH, UPPER	26,937	1,899	44	71	32	8,873	4,579	4,294
BOLTON BY BOWLAND	82,646	1,136	64	94	7	5,196	2,625	2,571
CLARO	133,239	5,252	171	276	43	23,117	11,468	11,649
DEWSBURY	15,921	17,628	296	1,096	92	74,736	35,511	39,225
EWECROSS	112,258	2,256	70	153	15	10,232	5,023	5,209
KEIGHLEY	35,539	9,265	261	651	75	38,966	17,882	21,084
KIRKBY MALZEARD...	24,392	544	22	67	—	2,082	1,032	1,050
MORLEY, EAST	15,777	17,652	579	767	118	74,858	34,898	39,960
MORLEY, WEST	36,522	16,241	469	917	57	68,465	32,010	36,455
OSGOLDCROSS, LOWER	58,985	6,102	279	581	20	27,552	13,591	13,961
OSGOLDCROSS, UPPER	38,709	12,231	226	322	286	63,731	33,715	30,016
OTLEY	64,886	9,396	319	564	100	45,375	21,279	24,096
SADDLEWORTH	18,483	3,860	93	477	14	17,018	8,106	8,912
SKYRACK	50,644	10,169	181	404	79	47,381	23,294	24,087
STAINCLIFFE, EAST...	161,187	10,137	420	597	122	45,388	21,772	23,616
STAINCLIFFE, WEST	93,178	1,673	77	72	16	8,063	4,014	4,049
STAINCROSS	86,856	20,398	175	300	220	103,628	55,143	48,485
STRAFFORTH, LOWER, AND TICKHILL ...	141,143	12,949	393	592	149	61,216	31,537	29,679
STRAFFORTH, UPPER, AND TICKHILL* ...	118,036	25,338	286	445	553	127,573	66,381	61,192
TADCASTER	30,652	1,371	45	51	18	6,528	3,257	3,271
TODMORDEN	40,354	10,176	264	675	62	42,207	20,063	22,144
WETHERBY	46,512	2,493	40	123	4	11,270	5,288	5,982
ADMINISTRATIVE WEST RIDING, together with FIVE COUNTY BOROUGHS	1,771,562	602,434	15,522	22,688	6,260	2,750,493	1,337,332	1,413,161
BOROUGH having a SEPARATE COMMISSION of the PEACE and a SEPARATE COURT of QUARTER SESSIONS:—								
CITY OF YORK ‡	3,730	16,550	656	404	214	77,914	38,147	39,767
ADMINISTRATIVE COUNTIES of the EAST, NORTH and WEST RIDINGS, and COUNTY BOROUGHS	3,887,709	781,461	23,088	30,777	8,048	3,590,752	1,750,896	1,839,856

* Under the provisions of the Sheffield Corporation Act, which came into operation on 31st October, 1901, parts of the Upper Strafforth and Tickhill Petty Sessional Division of the West Riding of York, and parts of the Eckington Petty Sessional Division of the Administrative County of Derby were transferred to the County Borough of Sheffield. The figures for the County Borough and for the Upper Strafforth and Tickhill Petty Sessional Division as thus altered are:—

SHEFFIELD, CITY OF	23,662	85,507	2,107	2,059	1,217	409,070	203,837	205,233
UPPER STRAFFORTH AND TICKHILL	115,919	21,567	248	59	370	110 124	57,692	52,432

† This Borough was granted a Separate Court of Quarter Sessions on 26th April, 1901.

‡ See note ‡ to Table 1.

COUNTY OF **YORK**—*continued.*

TABLE 8.—ADMINISTRATIVE COUNTIES of the EAST, NORTH, and WEST RIDINGS, and their SUB-DIVISION into URBAN and RURAL DISTRICTS.—AREA; HOUSES 1901, and POPULATION 1891 and 1901.

—	Area in Statute Acres.	Houses, 1901.				Population.			
		In-habited.	Uninhabited.		Build-ing.	1891.	1901.		
			In Occu-pation.	Not in Occu-pation.		Persons.	Persons.	Males.	Females.
ADMINISTRATIVE EAST RIDING, together with COUNTY BOROUGH of KINGSTON UPON HULL	750,039	84,039	3,739	4,229	1,047	341,560	385,007	188,715	196,292
URBAN DISTRICTS ...	39,312	64,326	3,210	2,884	966	246,561	293,320	141,654	151,666
RURAL DISTRICTS ...	710,727	19,713	529	1,345	81	94,999	91,687	47,061	44,626
ADMINISTRATIVE NORTH RIDING, together with COUNTY BOROUGH of MIDDLESBROUGH ...	1,362,378	78,438	3,171	3,456	527	359,547	377,338	186,702	190,636
URBAN DISTRICTS ...	102,512	49,164	1,989	1,516	431	220,085	243,506	120,071	123,435
RURAL DISTRICTS ...	1,259,866	29,274	1,182	1,940	96	139,462	133,832	66,631	67,201
ADMINISTRATIVE WEST RIDING, together with FIVE COUNTY BOROUGHS	1,771,562	602,434	15,522	22,688	6,260	2,445,033	2,750,493	1,337,332	1,413,161
URBAN DISTRICTS ...	461,041	530,925	13,803	19,398	5,207	2,150,493	2,410,530	1,165,015	1,245,515
RURAL DISTRICTS ...	1,310,521	71,509	1,719	3,290	1,053	294,540	339,963	172,317	167,646
CITY of YORK*	3,730	16,550	656	404	214	67,841	77,914	38,147	39,767
ADMINISTRATIVE COUNTIES of the EAST, NORTH, and WEST RIDINGS, and EIGHT COUNTY BOROUGHS ...	3,887,709	781,461	23,088	30,777	8,048	3,213,981	3,590,752	1,750,896	1,839,856
URBAN DISTRICTS ...	606,595	660,965	19,658	24,202	6,818	2,684,980	3,025,270	1,464,887	1,560,383
RURAL DISTRICTS ...	3,281,114	120,496	3,430	6,575	1,230	529,001	565,482	286,009	279,473

* See note ‡ to Table 1.

COUNTY OF **YORK**—*continued.*

TABLE 9.—COUNTY BOROUGHS, MUNICIPAL BOROUGHS, and other URBAN DISTRICTS, with their CONSTITUENT CIVIL PARISHES and WARDS.—AREA; HOUSES 1901, and POPULATION 1891 and 1901.

NOTE.—The letters C.B., M.B., and U.D., respectively denote County Borough, Municipal Borough, and Urban District; and the numbers in parenthesis following the names of the Civil Parishes refer to the Registration Districts and Sub-Districts within which the several Parishes are situated. See Table 12.

—	Area in Statute Acres.	Houses. 1901.				Population.			
		Inhabited.	Uninhabited.		Building.	1891.	1901.		
			In Occupation.	Not in Occupation.		Persons.	Persons.	Males.	Females.
ADMINISTRATIVE EAST RIDING.									
TOTAL URBAN DISTRICTS (including COUNTY BOROUGH of KINGSTON UPON HULL).	39,312	64,326	3,210	2,884	966	246,561	293,320	141,654	151,666
Beverley (M.B.)	2,404	3,046	158	216	5	12,539	13,183	6,146	7,037
Civil Parishes:									
Beverley St. Martin (519 : 2)	875	1,411	52	92	2	5,509	6,100	2,953	3,147
Beverley St. Mary (519 : 2)	579	948	83	86	—	4,345	4,103	1,720	2,383
Beverley St. Nicholas ... (519 : 2)	950	687	23	38	3	2,685	2,980	1,473	1,507
Wards:									
Minster	—	1,704	61	120	2	—	7,382	3,613	3,769
St. Mary	—	1,342	97	96	3	—	5,801	2,533	3,268
Bridlington[a] (M.B.) ...	2,751	2,922	325	199	67	8,919	12,482	5,347	7,135
Civil Parishes:									
Bridlington (525 : 2) ...	2,622	2,338	269	149	54	7,224	10,023	4,253	5,770
Hilderthorpe (525 : 2) ...	129	584	56	50	13	1,695	2,459	1,094	1,365
Wards:									
Bridlington	—	1,073	49	57	10	—	4,556	2,153	2,403
Hilderthorpe	—	863	92	59	21	—	3,752	1,678	2,074
Quay	—	986	184	83	36	—	4,174	1,516	2,658
Cottingham[b] (U.D.) ...	7,928	825	14	31	1	3,452	3,751	1,699	2,052
Civil Parish: Cottingham Without (520 : 2).									
Wards:									
Cottingham	—	761	14	31	1	—	3,428	1,543	1,885
Newland	—	64	—	—	—	—	323	156	167
Filey (U.D.)	832	703	70	22	17	2,481	3,003	1,368	1,635
Civil Parish: Filey (526 : 1).									
Great Driffield, (U.D.) ...	5,004	1,343	76	77	9	5,703	5,766	2,694	3,072
Civil Parish: Great Driffield (524 : 2).									
Hedon (M.B.)...	321	247	9	5	—	979	1,010	446	564
Civil Parish: Hedon (520 : 5).									

[a] By Local Government Board Order, No. 32,083, which came into operation on the "appointed day," 1894, the Urban District of Bridlington was extended to include parts of the Civil Parishes of Sewerby cum Marton and Hilderthorpe. By Order in Council, dated 14th July, 1899, the Urban District of Bridlington was incorporated a Municipal Borough.

[b] By the Kingston upon Hull Corporation Act, 1897, which came into operation on 30th September, 1897, part of the Urban District of Cottingham was added to the County Borough of Kingston upon Hull.

COUNTY OF YORK—*continued.*

TABLE 9.—COUNTY BOROUGHS, MUNICIPAL BOROUGHS, and other URBAN DISTRICTS, with their CONSTITUENT CIVIL PARISHES and WARDS.—AREA; HOUSES 1901, and POPULATION 1891 and 1901—*continued.*

—	Area in Statute Acres.	Houses, 1901.				Population.			
		Inhabited.	Uninhabited.		Building.	1891.	1901.		
			In Occupation.	Not in Occupation.		Persons.	Persons.	Males.	Females.
ADMINISTRATIVE EAST RIDING—*contd.*									
Hessle[a] **(U.D.)**	2,110	803	23	55	31	2,810	3,754	1,725	2,029
Civil Parish: Hessle Without (520 : 4)									
Hornsea (U.D.)	3,316	520	62	41	14	2,013	2,381	1,046	1,335
Civil Parish: Hornsea with Burton (523 : 4).									
Kingston upon Hull, City of[b] **(C.B.)**	8,989	52,181	2,240	2,101	811	200,472	240,259	117,453	122,806
Civil Parishes:									
Holy Trinity and St. Mary (521 : 1, 2).	1,114	17,986	1,221	624	116	77,947	82,245	40,394	41,851
Sculcoates (520 : 1, 2, 4–8).	7,875	34,195	1,019	1,477	695	122,525	158,014	77,059	80,955
Wards:									
Albert	—	3,270	92	85	—	—	14,264	7,016	7,248
Alexandra	—	3,798	90	168	30	—	18,199	9,306	8,893
Beverley	—	2,005	44	73	80	—	9,866	4,882	4,984
Botanic	—	2,949	72	87	14	—	13,545	6,357	7,188
Coltman	—	4,567	123	120	58	—	20,902	9,994	10,908
Drypool	—	3,334	139	138	1	—	15,698	8,136	7,562
East Central	—	3,898	103	154	9	—	17,583	8,760	8,823
Myton	—	3,069	266	134	6	—	14,099	7,153	6,946
Newland	—	2,530	60	101	198	—	11,753	5,348	6,405
North Newington ...	—	2,674	53	261	199	—	11,769	5,549	6,220
Paragon	—	2,887	541	148	3	—	14,126	6,896	7,230
Park	—	2,690	59	114	6	—	11,995	5,242	6,753
Southcoates	—	4,572	70	142	73	—	21,044	10,460	10,584
South Newington ...	—	5,289	110	209	92	—	24,211	11,644	12,567
West Central... ...	—	3,192	80	99	40	—	14,069	6,847	7,222
Whitefriars	—	1,457	338	68	2	—	7,136	3,863	3,273
Norton (U.D.)	2,840	861	31	45	2	3,683	3,842	1,909	1,933
Civil Parish: Norton (527 : 3).									
Pocklington[c] **(U.D.)** ...	2,571	554	57	58	—	2,577	2,463	1,201	1,262
Civil Parish: Pocklington (517 : 2).									
South Cave and Wallingfen[d] **(U.D.)**									
Withernsea[e] **(U.D.)** ...	246	321	145	34	9	933	1,426	620	806
Civil Parish: Withernsea (522 : 1).									

[a] By Local Government Board Order, No. 38,739, which came into operation on 1st April, 1899, the Civil Parish of Hessle Without was constituted Hessle Urban District.

[b] By the Kingston upon Hull Corporation Act, 1897, which came into operation on 30th September, 1897, part of the Urban District of Cottingham was added to the County Borough of Kingston upon Hull.

[c] By Local Government Board Order, No. 29,872, which came into operation on 18th July, 1893, the Civil Parish of Pocklington was constituted an Urban District. By Local Government Board Order No. 42,567, which came into operation on 1st October, 1901, part of the Civil Parish of Barmby on the Moor was added to the Civil Parish and Urban District of Pocklington. The figures for the enlarged area at the date of the Census were as follows:—

Pocklington (U.D.)	—	569	57	58	—	—	2,554	1,246	1,308

[d] By Local Government Board Order, No. 32,144, which came into operation on the "appointed day," 1894, the Urban District of South Cave and Wallingfen was dissolved and its constituent parishes were added to the Rural Districts of Beverley and Howden.

[e] By Local Government Board Order, No. 38,262, which came into operation on 1st October, 1898, the Civil Parish of Withernsea was constituted an Urban District.

COUNTY OF **YORK**—*continued.*

TABLE 9.—COUNTY BOROUGHS, MUNICIPAL BOROUGHS, and other URBAN DISTRICTS with their CONSTITUENT CIVIL PARISHES and WARDS.—AREA; HOUSES 1901, and POPULATION 1891 and 1901—*continued.*

—	Area in Statute Acres.	Houses, 1901.				Population.			
		Inhabited.	Uninhabited.		Building.	1891.	1901.		
			In Occupation.	Not in Occupation.		Persons.	Persons.	Males.	Females.
ADMINISTRATIVE NORTH RIDING.									
TOTAL URBAN DISTRICTS (including COUNTY BOROUGH of MIDDLESBROUGH)	102,512	49,164	1,989	1,516	431	220,085	243,506	120,071	123,435
Eston (U.D.)...	2,453	2,042	20	14	11	10,695	11,199	6,027	5,172
Civil Parish: Eston (534 : 2).									
Guisborough (U.D.) ...	7,034	1,214	48	28	1	5,623	5,645	2,848	2,797
Civil Parish: Guisborough (533 : 4).									
Hinderwell (U.D.)... ...	1,658	446	44	74	1	2,021	1,937	939	998
Civil Parish: Hinderwell (532 : 3).									
Kirkleatham[a] (U.D.) ...									
Kirklington cum Upsland (U.D.)	1,987	52	1	—	—	258	255	116	139
Civil Parish: Kirklington cum Upsland (537 : 1).									
Loftus[b] (U.D.)	6,400	1,378	61	140	—	6,327	6,508	3,363	3,145
Civil Parishes:									
Liverton (533 : 1)	2,457	151	3	91	—	764	766	395	371
Loftus (533 : 1)	3,744	879	35	47	—	3,897	3,976	2,011	1,965
Skinningrove (533 : 1) ...	199	348	23	2	—	1,666	1,766	957	809
Wards:									
Liverton	—	151	3	91	—	—	766	395	371
Loftus	—	879	35	47	—	—	3,976	2,011	1,965
Skinningrove	—	348	23	2	—	—	1,766	957	809
Malton (U.D.)	4,016	1,040	64	69	2	4,910	4,758	2,204	2,554
Civil Parish: Malton (527 : 3).									
Wards:									
St. Leonard, New Malton	—	488	15	41	—	—	2,232	1,090	1,142
St. Mary, Old Malton	—	179	8	15	—	—	867	427	440
St. Michael, New Malton	—	373	41	13	2	—	1,659	687	972

[a] By Local Government Board Order, No. 38,692, which came into operation on 1st April, 1899, the Urban District of Kirkleatham was dissolved and its constituent Parishes, viz., Coatham and Kirkleatham added to the Urban District of Redcar and Rural District of Guisborough respectively.

[b] By Local Government Board Order, No. 31,601, which came into operation on the "appointed day," 1894, the boundaries of the Urban District of Loftus were altered by the inclusion of the whole of the Civil Parishes of Liverton, Loftus, and Skinningrove, and by the transfer of part of the Civil Parish of Easington to the Rural District of Guisborough.

COUNTY OF YORK—*continued.*

TABLE 9.—COUNTY BOROUGHS, MUNICIPAL BOROUGHS, and other URBAN DISTRICTS, with their CONSTITUENT CIVIL PARISHES and WARDS.—AREA; HOUSES 1901, and POPULATION 1891 and 1901—*continued.*

—	Area in Statute Acres	Houses, 1901.				Population.			
		Inhabited.	Uninhabited.		Building.	1891.	1901.		
			In Occupation.	Not in Occupation.		Persons.	Persons.	Males.	Females.
ADMINISTRATIVE NORTH RIDING—*cont.*									
Masham (U.D.)	25,582	475	16	13	—	2,173	1,955	959	996
Civil Parishes:									
Burton upon Ure (537 : 2)	2,158	23	—	—	—	126	122	62	60
Ellingstring (538 : 1) ...	607	27	2	3	—	115	109	54	55
Ellingtons (538 : 1) ...	1,946	22	—	1	—	100	106	58	48
Fearby (538 : 1)	892	50	—	—	—	228	187	86	101
Healey with Sutton (538 : 1)	4,661	41	1	5	—	203	166	85	81
Ilton cum Pott (537 : 2) ...	3,015	26	—	—	—	162	103	54	49
Masham (537 : 2)	1,632	246	12	4	—	1,053	980	472	508
Swinton with Warthermarske (537 : 2)	1,857	40	1	—	—	186	182	88	94
Masham Moor, common to above Civil Parishes and Colsterdale Civil Parish (537 : 2)	8,554	—	—	—	—	—	—	—	—
Nutwith and Roomer Common, common to above Civil Parishes (537 : 2).	260	—	—	—	—	—	—	—	—
Middlesbrough (C.B.) ...	2,685	17,429	579	245	228	75,532	91,302	46,882	44,420
Civil Parish: Middlesbrough (534 : 1).									
Wards:									
Acklam	—	1,625	20	17	3	—	7,951	3,954	3,997
Ayresome	—	2,469	30	35	96	—	12,600	6,544	6,056
Cannon	—	1,564	43	19	1	—	8,427	4,357	4,070
Cleveland	—	1,436	93	17	—	—	7,354	3,742	3,612
Exchange	—	1,647	151	18	3	—	8,220	4,177	4,043
Grove Hill	—	2,198	26	33	74	—	10,345	4,986	5,359
Linthorpe	—	1,404	18	22	28	—	7,436	3,519	3,917
Marsh	—	1,766	87	23	—	—	10,865	6,001	4,864
Newport	—	1,817	47	33	20	—	9,828	5,163	4,665
Vulcan...	—	1,503	64	28	3	—	8,276	4,439	3,837
Northallerton (U.D.) ...	3,653	885	53	25	1	3,802	4,009	1,916	2,093
Civil Parish: Northallerton (536 : 2).									
Ormesby (U.D.)	2,833	1,838	36	16	3	8,633	9,482	4,957	4,525
Civil Parish: Ormesby (534 : 2).									
Pickering (U.D.)	15,625	805	29	33	2	3,676	3,491	1,696	1,795
Civil Parish: Pickering (531 : 2).									
Redcar [a] (U.D.)	2,217	1,601	70	22	12	6,548	7,695	3,536	4,159
Civil Parishes:									
Coatham (533 : 3)... ...	1,512	906	21	16	2	3,730	4,490	2,002	2,488
Redcar (533 : 3)	705	695	49	6	10	2,818	3,205	1,534	1,671
Wards:									
Coatham	—	906	21	16	2	—	4,490	2,002	2,488
Old Redcar	—	695	49	6	10	—	3,205	1,534	1,671
Richmond (M.B.)	2,520	740	92	114	2	4,216	3,837	1,889	1,948
Civil Parish: Richmond (541 : 1).									

[a] By Local Government Board Order, No. 38,692, which came into operation on 1st April, 1899, the Civil Parish of Coatham was transferred from the Urban District of Kirkleatham to that of Redcar.

COUNTY OF **YORK**—*continued.*

TABLE 9.—COUNTY BOROUGHS, MUNICIPAL BOROUGHS, and other URBAN DISTRICTS, with their CONSTITUENT CIVIL PARISHES and WARDS.—AREA; HOUSES 1901, and POPULATION 1891 and 1901—*continued.*

—	Area in Statute Acres.	Houses, 1901.				Population.			
		In-habited.	Uninhabited.		Build-ing.	1891.	1901.		
			In Occu-pation.	Not in Occu-pation.		Persons.	Persons.	Males.	Females.
ADMINISTRATIVE NORTH RIDING—*cont.*									
Saltburn by the Sea (U.D.)	547	542	47	12	7	2,232	2,578	1,073	1,505
Civil Parish: Saltburn by the Sea (533 : 2).									
Scalby[a] **(U.D.)**									
Scarborough (M.B.) ...	2,373	8,639	433	347	98	33,776	38,161	16,123	22,038
Civil Parish: Scarborough (526 : 2).									
Wards:									
Central...	—	1,362	149	34	4	—	6,461	2,650	3,811
East	—	1,394	62	113	6	—	6,013	2,820	3,193
North	—	1,269	48	45	21	—	5,020	2,231	2,789
North West	—	2,272	55	57	26	—	9,749	4,475	5,274
South	—	816	58	64	31	—	4,297	1,176	3,121
West	—	1,526	61	34	10	—	6,621	2,771	3,850
Skelton and Brotton (U.D.)	15,558	2,642	59	132	1	11,842	13,240	6,809	6,431
Civil Parishes:									
Brotton (533 : 1)	2,091	667	13	5	—	3,544	3,323	1,742	1,581
Kilton (533 : 1)	1,664	83	2	50	—	412	445	243	202
Moorsholm (533 : 1) ...	4,358	97	6	32	—	427	446	237	209
Skelton (533 : 2)	4,310	1,554	34	43	1	6,382	7,797	3,948	3,849
Stanghow (533 : 2) ...	3,135	241	4	2	—	1,077	1,229	639	590
Wards:									
Brotton...	—	667	13	5	—	—	3,323	1,742	1,581
Kilton	—	83	2	50	—	—	445	243	202
Moorsholm	—	97	6	32	—	—	446	237	209
Skelton North ...	—	940	25	4	1	—	4,826	2,460	2,366
Skelton South ...	—	614	9	39	—	—	2,971	1,488	1,483
Stanghow	—	241	4	2	—	—	1,229	639	590
South Bank in Normanby (U.D.)	1,500	1,830	30	8	33	9,109	9,645	5,117	4,528
Civil Parish: Normanby (534 : 2).									
Thornaby on Tees[b] **(M.B.)**	1,927	3,005	88	12	22	15,637	16,054	8,357	7,697
Civil Parish: Thornaby (534 : 3).									
Wards:									
Cleveland	—	608	50	6	—	—	3,305	1,743	1,562
Mandale	—	386	3	2	9	—	1,953	984	969
Old Thornaby... ...	—	409	6	—	6	—	2,085	1,068	1,017
Tees	—	378	5	2	1	—	2,103	1,168	935
Victoria	—	582	7	1	—	—	3,242	1,659	1,583
Westbury	—	642	17	1	6	—	3,366	1,735	1,631
Whitby (U.D.)	1,944	2,561	219	212	7	13,075	11,755	5,260	6,495
Civil Parishes:									
Helredale (532 : 2) ...	187	87	3	14	—	477	387	178	209
Ruswarp (532 : 2)... ...	1,709	1,118	79	30	6	5,097	5,019	1,939	3,080
Whitby (532 : 2)	48	1,356	137	168	1	7,501	6,349	3,143	3,206
Wards:									
Fishburn Park ...	—	453	25	6	2	—	2,027	823	1,204
Ruswarp	—	160	15	2	3	—	726	311	415
West Cliff	—	505	39	22	1	—	2,266	805	1,461
Whitby East	—	859	72	154	1	—	4,172	2,104	2,068
Whitby West... ...	—	584	68	28	—	—	2,564	1,217	1,347

[a] By Local Government Board Order, No. 42,863, which came into operation on 1st April, 1902, the Civil Parishes of Scalby and Throxenby were constituted an Urban District named Scalby; the figures for these areas at the date of the Census were as follows:—

Scalby (U.D.)	3,708	222	1	2	—	929	1,262	636	626
Civil Parishes:									
Scalby (526 : 2)	2,314	187	1	1	—	655	814	351	463
Throxenby (526 : 2)	1,394	35	—	1	—	274	448	285	163

[b] By Order in Council dated 5th August, 1892, the Urban District of South Stockton was incorporated a Municipal Borough and called Thornaby on Tees.

COUNTY OF **YORK**—*continued.*

TABLE 9.—COUNTY BOROUGHS, MUNICIPAL BOROUGHS, and other URBAN DISTRICTS, with their CONSTITUENT CIVIL PARISHES and WARDS.—AREA; HOUSES 1901, and POPULATION 1891 and 1901—*continued.*

—	Area in Statute Acres.	Houses, 1901.				Population.			
		In-habited.	Uninhabited.		Build-ing.	1891.	1901.		
			In Occu-pation.	Not in Occu-pation.		Persons.	Persons.	Males.	Females.
ADMINISTRATIVE WEST RIDING. TOTAL URBAN DISTRICTS (including FIVE COUNTY BOROUGHS)	461,041	530,925	13,803	19,398	5,207	2,150,493	2,410,530	1,165,015	1,245,515
Altofts (U.D.)	1,838	803	4	8	8	3,791	4,024	2,131	1,893
Civil Parish: Altofts (503 : 3).									
Ardsley [a] (U.D.)	1,335	1,186	10	21	10	4,662	6,226	3,313	2,913
Civil Parish: Ardsley (506 : 2).									
Wards:									
Ardsley	—	294	—	1	9	—	1,435	755	680
Hoyle Mill	—	202	1	2	—	—	1,116	606	510
Hunningley	—	365	5	17	—	—	1,922	1,009	913
Shepcote	—	325	4	1	1	—	1,753	943	810
Ardsley East and West [b] (U.D.)	4,017	1,612	6	52	13	6,421	7,477	3,815	3,662
Civil Parishes:									
Ardsley East (503 : 8) ...	1,819	874	4	14	11	3,075	4,028	2,099	1,929
Ardsley West (503 : 8) ...	2,198	738	2	38	2	3,346	3,449	1,716	1,733
Wards:									
Ardsley East	—	874	4	14	11	—	4,028	2,099	1,929
Ardsley West ...	—	738	2	38	2	—	3,449	1,716	1,733
Austonley [c] (U.D.)									
Baildon (U.D.)	2,607	1,399	34	61	6	5,785	5,797	2,648	3,149
Civil Parish: Baildon (491 : 5).									
Wards:									
East	—	326	5	9	5	—	1,392	637	755
North	—	358	16	18	1	—	1,420	648	772
South	—	406	4	12	—	—	1,770	805	965
West	—	309	9	22	—	—	1,215	558	657
Balby with Hexthorpe [d] (U.D.)	1,615	1,445	15	102	20	4,270	6,781	3,510	3,271
Civil Parish: Balby with Hexthorpe (511 : 1).									
Barkisland (U.D.)	2,424	389	12	35	1	1,835	1,729	832	897
Civil Parish: Barkisland (496 : 5).									

[a] By Local Government Board Order, No. 28,723, which came into operation on 5th September, 1892, the Civil Parish of Ardsley was constituted an Urban District, and by Local Government Board Order, No. 35,702, which came into operation on 1st April, 1897, part of Monk Bretton Civil Parish and Urban District was transferred to Ardsley Civil Parish and Urban District.

[b] By Local Government Board Order, No. 33,163, which came into operation on 1st October, 1895, the Civil Parishes of Ardsley East and Ardsley West were constituted an Urban District.

[c] By Local Government Board Order, No. 31,925, which came into operation on the "appointed day," 1894, the Urban District of Austonley was dissolved, and its constituent Parishes were added to the Urban District of Holmfirth.

[d] By Local Government Board Order, No. 34,339, which came into operation on 1st April, 1896, the Civil Parish of Balby with Hexthorpe was constituted an Urban District.

COUNTY OF **YORK**—*continued.*

TABLE 9.—COUNTY BOROUGHS, MUNICIPAL BOROUGHS, and other URBAN DISTRICTS, with their CONSTITUENT CIVIL PARISHES and WARDS.—AREA; HOUSES 1901, and POPULATION 1891 and 1901—*continued.*

	Area in Statute Acres.	Houses, 1901.				Population.			
		Inhabited.	Uninhabited.		Building.	1891.	1901.		
			In Occupation.	Not in Occupation.		Persons.	Persons.	Males.	Females.
ADMINISTRATIVE WEST RIDING.—*cont.*									
Barnoldswick (U.D.) ...	2,130	1,401	35	64	22	4,131	6,382	3,041	3,341
Civil Parish: Barnoldswick (485 : 3).									
Wards:									
Central...	—	324	7	18	6	—	1,439	696	743
East	—	460	3	15	8	—	2,231	1,041	1,190
North	—	302	23	5	8	—	1,301	581	720
West	—	315	2	26	—	—	1,411	723	688
Barnsley (M.B.)	2,385	8,533	403	131	99	35,427	41,086	20,570	20,516
Civil Parish: Barnsley (506 : 2)									
Wards:									
East	—	701	147	6	13	—	3,697	1,876	1,821
North	—	1,136	15	23	11	—	5,577	2,747	2,830
South	—	1,368	102	23	44	—	6,359	3,161	3,198
South East	—	3,007	80	38	7	—	14,700	7,631	7,069
South West	—	899	46	18	1	—	4,185	2,054	2,131
West	—	1,422	13	23	23	—	6,568	3,101	3,467
Batley (M.B.)...	2,039	7,312	128	287	24	28,719	30,321	14,125	16,196
Civil Parish: Batley (502 : 2).									
Wards:									
East	—	2,864	54	85	16	—	11,855	5,521	6,334
North	—	2,561	50	104	4	—	10,853	5,041	5,812
West	—	1,887	24	98	4	—	7,613	3,563	4,050
Bingley[a] **(U.D.)**	11,677	4,388	150	343	32	17,395	18,449	8,473	9,976
Civil Parishes:									
Bingley (492 : 1)	9,039	3,638	130	262	27	14,631	15,382	7,092	8,290
Wilsden (497B : 5) ...	2,638	750	20	81	5	2,764	3,067	1,381	1,686
Wards:									
Central...	—	696	29	38	—	—	2,738	1,251	1,487
Cullingworth	—	306	15	39	—	—	1,313	609	704
East	—	756	18	37	22	—	3,260	1,535	1,725
North	—	629	29	64	4	—	2,803	1,224	1,579
South	—	635	20	43	1	—	2,722	1,297	1,425
West	—	616	19	41	—	—	2,546	1,176	1,370
Wilsden	—	750	20	81	5	—	3,067	1,381	1,686
Bingley Outer[a, b] **(U.D.)**...									
Birkenshaw (U.D.) ...	924	551	17	101	1	2,553	2,172	1,023	1,149
Civil Parish: Birkenshaw (502 : 3).									

[a] By Local Government Board Order, No. 37,539, which came into operation on 15th April, 1898, the Urban Districts of Bingley, Bingley Outer, and Wilsden were united and called the Urban District of Bingley.

[b] By Local Government Board Order, No. 34,241, which came into operation on 26th March, 1896, part of the Civil Parish and Urban District of Bingley Outer was transferred to the Civil Parish and Urban District of Haworth. By Local Government Board Order, No. P. 1,154, which was confirmed by Local Government Board Provisional Orders Confirmation (No. 20) Act, 1895, and came into operation on 9th November, 1895, part of the Civil Parish and Urban District of Bingley Outer was transferred to the Civil Parish and Municipal Borough of Keighley.

COUNTY OF YORK—*continued.*

TABLE 9.—COUNTY BOROUGHS, MUNICIPAL BOROUGHS, and other URBAN DISTRICTS, with their CONSTITUENT CIVIL PARISHES and WARDS.—AREA; HOUSES 1901, and POPULATION 1891 and 1901—*continued.*

—	Area in Statute Acres.	Houses, 1901.				Population.			
		Inhabited.	Uninhabited.		Building.	1891.	1901.		
			In Occupation.	Not in Occupation.		Persons.	Persons.	Males.	Females.
ADMINISTRATIVE WEST RIDING—*cont.*									
Birstal (U.D.)	1,235	1,569	44	158	—	6,528	6,559	3,048	3,511
Civil Parish: Birstal (502 : 3).									
Bolton upon Dearne[a] **(U.D.)**	2,325	666	23	5	24	1,205	3,828	2,108	1,720
Civil Parish: Bolton upon Dearne (511 : 2).									
Bradford, City of[b] **(C.B.)**	22,879	64,147	1,052	2,317	610	265,728	279,767	130,092	149,675
Civil Parishes:									
Bradford (497A : 1-4) ...	10,802	51,730	791	1,859	521	216,361	228,625	106,026	122,599
Eccleshill (497B : 7) ...	1,221	2,078	39	98	68	7,928	8,660	4,057	4,603
Idle (497B : 7)	1,692	1,701	41	59	—	7,118	7,468	3,531	3,937
North Bierley (497B : 3) ...	3,341	4,099	71	122	14	15,249	16,266	7,631	8,635
Thornton (497B : 4) ...	2,250	1,356	68	84	—	5,680	5,551	2,601	2,950
Tong (497B : 2)	2,659	1,769	5	51	3	6,899	7,312	3,431	3,881
Wike (497B : 3)	914	1,414	37	44	4	5,493	5,885	2,815	3,070
Wards:									
Allerton	—	2,405	15	68	14	—	10,650	4,893	5,757
Bolton	—	1,887	19	80	24	—	8,758	4,031	4,727
Bradford Moor ...	—	4,479	68	181	52	—	19,515	9,218	10,297
East	—	3,877	38	142	3	—	16,883	7,951	8,932
East Bowling	—	4,071	58	151	114	—	17,625	8,268	9,357
Eccleshill	—	2,078	39	98	68	—	8,660	4,057	4,603
Exchange	—	888	10	102	—	—	3,916	1,857	2,059
Great Horton	—	4,819	58	110	153	—	19,864	9,173	10,691
Heaton...	—	3,720	48	56	45	—	16,643	7,163	9,480
Idle	—	1,701	41	59	—	—	7,468	3,531	3,937
Lister Hills	—	3,965	85	163	14	—	17,373	7,843	9,530
Little Horton	—	3,332	104	102	5	—	15,172	6,958	8,214
Manningham	—	5,328	70	86	5	—	23,516	10,773	12,743
North	—	2,800	56	182	40	—	12,666	6,138	6,528
North Bierley East ...	—	2,775	57	75	12	—	11,615	5,534	6,081
North Bierley West ...	—	2,738	51	91	6	—	10,536	4,912	5,624
South	—	3,291	49	241	19	—	14,619	7,006	7,613
Thornton	—	1,356	68	84	—	—	5,551	2,601	2,950
Tong	—	1,769	5	51	3	—	7,312	3,431	3,881
West	—	2,379	73	96	5	—	11,830	5,551	6,279
West Bowling ...	—	4,489	40	99	28	—	19,595	9,203	10,392
Brighouse[c] **(M.B.)**... ...	2,231	4,895	73	111	29	20,666	21,735	10,448	11,287
Civil Parishes:									
Brighouse (496 : 1) ...	860	2,768	51	55	23	11,387	12,378	5,923	6,455
Rastrick (496 : 1) ...	1,371	2,127	22	56	6	9,279	9,357	4,525	4,832
Wards:									
Bonegate	—	933	24	23	8	—	4,207	2,013	2,194
Calder	—	728	8	9	14	—	3,136	1,508	1,628
Central...	—	686	9	15	—	—	3,150	1,532	1,618
East	—	470	6	13	1	—	2,244	1,111	1,133
Hove Edge	—	286	3	12	1	—	1,270	622	648
North	—	459	9	4	—	—	2,006	927	1,079
South	—	490	4	16	—	—	2,066	965	1,101
West	—	843	10	19	5	—	3,656	1,770	1,886

[a] By Local Government Board Order, No. 39,883 which came into operation on 1st October, 1899, the Civil Parish of Bolton upon Dearne was constituted an Urban District.

[b] By Local Government Board Order, No. P. 1,501, which was confirmed by Local Government Board Provisional Orders Confirmation (No. 12) Act 1899, and came into operation on 9th November, 1899, the County Borough of Bradford was extended to include the Urban Districts of Eccleshill, Idle, Thornton, and Tong, and part of the Urban District of North Bierley.

[c] By Order in Council, dated 28th July, 1893, the Urban District of Brighouse was extended to include the Urban District of Rastrick, and part of the Civil Parish of Hipperholme with Brighouse, and was incorporated a Municipal Borough.

COUNTY OF YORK—*continued.*

TABLE 9.—COUNTY BOROUGHS, MUNICIPAL BOROUGHS, and other URBAN DISTRICTS, with their CONSTITUENT CIVIL PARISHES and WARDS.—AREA; HOUSES 1901, and POPULATION 1891 and 1901—*continued.*

—	Area in Statute Acres.	Houses, 1901.				Population.			
		Inhabited.	Uninhabited.		Building.	1891.	1901.		
			In Occupation.	Not in Occupation.		Persons.	Persons.	Males.	Females.
ADMINISTRATIVE WEST RIDING.—*cont.*									
Burley in Wharfedale (U.D.)	3,136	717	19	29	3	2,661	3,310	1,606	1,704
Civil Parish: Burley in Wharfedale (491 : 3).									
Calverley (U.D.)	2,106	634	21	21	3	2,525	2,679	1,209	1,470
Civil Parish: Calverley (497B : 8).									
Castleford (U.D.)	564	3,343	64	35	74	14,143	17,386	9,061	8,325
Civil Parish: Castleford (504 : 4).									
Wards:									
Carlton...	—	480	3	5	9	—	2,471	1,316	1,155
Halfacres	—	581	2	14	5	—	3,094	1,623	1,471
Hightown	—	320	14	3	6	—	1,762	932	830
Redhill...	—	494	22	3	3	—	2,551	1,316	1,235
Welbeck	—	972	22	10	51	—	4,710	2,388	2,322
Wheldale	—	496	1	—	—	—	2,798	1,486	1,312
Churwell[a] (U.D.)									
Clayton (U.D.)	1,462	1,169	41	33	—	4,707	5,119	2,370	2,749
Civil Parish: Clayton (497B : 4).									
Clayton West (U.D.) ...	1,142	368	5	1	1	1,541	1,550	748	802
Civil Parish: Clayton West (507 : 2).									
Cleckheaton (U.D.) ...	1,756	2,879	51	98	11	11,826	12,524	5,877	6,647
Civil Parish: Cleckheaton (497B : 1).									
Wards:									
Cleckheaton	—	2,352	34	82	3	—	10,227	4,763	5,464
Oakenshaw	—	130	1	3	—	—	622	288	334
Scholes...	—	397	16	13	8	—	1,675	826	849
Cudworth[b] (U.D.)... ...	1,746	655	2	—	13	1,607	3,408	1,889	1,519
Civil Parish: Cudworth (506 : 1).									
Cumberworth and Cumberworth Half (Upper Division)[c] (U.D.)									

[a] By Local Government Board Order, No. P. 808, which was confirmed by Local Government Board Provisional Orders Confirmation (No. 15) Act, 1891, and came into operation on 9th November, 1891, the Urban District of Churwell was dissolved, and its constituent Parish added to the Municipal Borough of Morley.

[b] By Local Government Board Order, No. 41,103, which came into operation on 1st April, 1900, the Civil Parish of Cudworth was constituted an Urban District.

[c] By Local Government Board Order, No. 32,157, which came into operation on the "appointed day," 1894, the Urban District of Cumberworth and Cumberworth Half (Upper Division) was united with the Urban District of Denby, and the area so constituted called the Urban District of Denby and Cumberworth.

COUNTY OF **YORK**—*continued.*

TABLE 9.—COUNTY BOROUGHS, MUNICIPAL BOROUGHS, and other URBAN DISTRICTS with their CONSTITUENT CIVIL PARISHES and WARDS.—AREA; HOUSES 1901, and POPULATION 1891 and 1901—*continued.*

—	Area in Statute Acres.	Houses, 1901.				Population.			
		Inhabited.	Uninhabited.		Building.	1891.	1901.		
			In Occupation.	Not in Occupation.		Persons.	Persons.	Males.	Females.
ADMINISTRATIVE WEST RIDING—*cont.*									
Darfield [a] (U.D.)	2,018	817	5	10	6	3,416	4,194	2,197	1,997
Civil Parish: Darfield (506 : 3)									
Darton (U.D.)	4,361	1,593	21	40	2	7,013	7,670	4,033	3,637
Civil Parishes:									
Barugh (506 : 2)	1,438	566	6	23	—	2,752	2,677	1,406	1,271
Darton (506 : 1)	1,379	909	11	16	2	3,679	4,457	2,350	2,107
Kexbrough (507 : 1) ...	1,544	118	4	1	—	582	536	277	259
Wards:									
Barugh...	—	566	6	23	—	—	2,677	1,406	1,271
Darton	—	909	11	16	2	—	4,457	2,350	2,107
Kexbrough	—	118	4	1	—	—	536	277	259
Denby and Cumberworth [b] (U.D.)	4,302	728	13	21	—	3,164	3,285	1,574	1,711
Civil Parishes:									
Cumberworth (495 : 5) ...	1,425	312	5	10	—	1,417	1,408	714	694
Denby (507 : 2)	2,877	416	8	11	—	1,747	1,877	860	1,017
Denholme (U.D.)	2,536	755	15	134	—	3,237	2,913	1,409	1,504
Civil Parish: Denholme (497B : 4).									
Dewsbury (M.B.)	1,471	6,642	86	369	—	29,847	28,060	13,090	14,970
Civil Parish: Dewsbury (502 : 6).									
Wards:									
All Saints	—	1,229	23	66	—	—	5,226	2,492	2,734
St. John's	—	2,261	43	148	—	—	9,475	4,503	4,972
Trinity...	—	3,152	20	155	—	—	13,359	6,095	7,264
Dodworth (U.D.)	1,917	618	6	12	1	3,106	3,022	1,639	1,383
Civil Parish: Dodworth (506 : 2).									
Doncaster (M.B.)	1,695	6,524	338	191	25	25,933	28,932	14,348	14,584
Civil Parish: Doncaster (511 : 3).									
Wards:									
Central...	—	1,197	139	37	3	—	5,017	2,445	2,572
East	—	844	26	24	10	—	3,870	1,686	2,184
North	—	1,190	19	29	12	—	5,582	2,882	2,700
St. George's	—	789	116	41	—	—	3,475	1,673	1,802
South	—	1,288	21	46	—	—	5,710	2,964	2,746
West	—	1,216	17	14	—	—	5,278	2,698	2,580

[a] By Local Government Board Order, No. 33,454, which came into operation on 31st March, 1896, the Civil Parish of Darfield was constituted an Urban District.

[b] By Local Government Board Order, No. 32,157, which came into operation on the "appointed day," 1894, the Urban District of Cumberworth and Cumberworth Half (Upper Division) was united with the Urban District of Denby, and the area so constituted called the Urban District of Denby and Cumberworth.

COUNTY OF **YORK**—*continued.*

TABLE 9.—COUNTY BOROUGHS, MUNICIPAL BOROUGHS, and other URBAN DISTRICTS, with their CONSTITUENT CIVIL PARISHES and WARDS.—AREA; HOUSES 1901, and POPULATION 1891 and 1901—*continued.*

—	Area in Statute Acres.	Houses, 1901.				Population.			
		In-habited.	Uninhabited.		Build-ing.	1891.	1901.		
			In Occu-pation.	Not in Occu-pation.		Persons.	Persons.	Males.	Females.
ADMINISTRATIVE WEST RIDING—*cont.*									
Drighlington (U.D.) ...	1,135	1,002	25	56	—	4,322	4,218	1,994	2,224
Civil Parish: Drighlington (497B : 2).									
Eccleshill[a] **(U.D.).**									
Elland (U.D.)	1,994	2,452	42	74	8	9,991	10,412	4,782	5,630
Civil Parish: Elland (496 : 4).									
Wards:									
Central...	—	667	13	10	—	—	2,689	1,193	1,496
East	—	431	—	27	—	—	1,826	845	981
North	—	359	21	12	8	—	1,572	734	838
South	—	486	1	12	—	—	2,011	954	1,057
West	—	509	7	13	—	—	2,314	1,056	1,258
Emley (U.D.)	3,556	321	2	1	12	1,406	1,429	729	700
Civil Parish: Emley (503 : 1).									
Farnley Tyas (U.D.) ...	1,784	119	2	12	—	599	484	220	264
Civil Parish: Farnley Tyas (495 : 2).									
Farsley (U.D.)	820	1,370	55	50	21	5,328	5,579	2,642	2,937
Civil Parish: Farsley (497B : 8).									
Featherstone (U.D.) ...	4,431	2,237	29	25	38	7,528	12,093	6,578	5,515
Civil Parishes:									
Ackton (504 : 3)	968	139	—	1	—	729	738	397	341
Featherstone (504 : 3) ...	1,382	1,437	29	15	23	4,132	7,822	4,261	3,561
Purston Jaglin (504 : 3) ...	1,020	375	—	7	13	1,212	1,995	1,102	893
Snydale (504 : 3)	1,061	286	—	2	2	1,455	1,538	818	720
Wards:									
Ackton and Snydale...	—	425	—	3	2	—	2,276	1,215	1,061
Featherstone North ...	—	762	11	9	23	—	4,015	2,178	1,837
Featherstone South ...	—	440	16	6	—	—	2,621	1,463	1,158
Purston	—	610	2	7	13	—	3,181	1,722	1,459
Flockton (U.D.)	1,108	265	2	11	—	1,213	1,251	642	609
Civil Parish: Flockton (503 : 1).									
Fulstone[b] **(U.D.).**									

[a] By Local Government Board Order, No. P. 1,501, which was confirmed by Local Government Board Provisional Orders Confirmation (No. 12) Act, 1899, and came into operation on 9th November, 1899, the Urban District of Eccleshill was dissolved, and its constituent Parish added to the County Borough of Bradford.

[b] By Local Government Board Order, No. 33,042, which came into operation on 1st October, 1895, the Urban District of Fulstone was dissolved, and its constituent Parish added to the Urban District of New Mill.

COUNTY OF YORK—*continued.*

TABLE 9.—COUNTY BOROUGHS, MUNICIPAL BOROUGHS, and other URBAN DISTRICTS, with their CONSTITUENT CIVIL PARISHES and WARDS.—AREA; HOUSES 1901, and POPULATION 1891 and 1901—*continued.*

—	Area in Statute Acres.	Houses, 1901.				Population.			
		In-habited.	Uninhabited.		Build-ing.	1891.	1901.		
			In Occu-pation.	Not in Occu-pation.		Persons.	Persons.	Males.	Females.
ADMINISTRATIVE WEST RIDING—*cont.*									
Gildersome (U.D.)	992	730	11	68	—	3,175	3,073	1,486	1,587
Civil Parish: Gildersome (500 : 2).									
Golcar (U.D.)	1,593	2,120	54	37	15	9,108	9,261	4,409	4,852
Civil Parish: Golcar (495 : 10).									
Wards:									
Central	—	600	11	9	3	—	2,508	1,195	1,313
East	—	461	18	5	10	—	2,114	983	1,131
North West	—	494	18	11	2	—	2,155	1,045	1,110
West	—	565	7	12	—	—	2,484	1,186	1,298
Gomersal (U.D.)	1,099	887	21	139	—	3,923	3,580	1,633	1,947
Civil Parish: Gomersal (502 : 3).									
Goole (U.D.)	1,263	3,538	211	336	15	15,416	16,576	8,110	8,466
Civil Parish: Goole (513 : 2).									
Wards:									
Central	—	364	64	87	—	—	1,740	908	832
East	—	824	51	73	—	—	3,660	1,712	1,948
North	—	912	27	20	—	—	4,354	2,155	2,199
South	—	863	65	149	—	—	4,100	1,977	2,123
West	—	575	4	7	15	—	2,722	1,358	1,364
Greasbrough (U.D.) ...	2,413	650	10	9	—	3,217	3,131	1,614	1,517
Civil Parish: Greasbrough (510 : 4).									
Greetland (U.D.)	644	1,065	52	54	15	4,283	4,472	2,117	2,355
Civil Parish: Greetland (496 : 4).									
Guiseley (U.D.)	1,555	1,005	19	49	—	4,079	4,558	2,152	2,406
Civil Parish: Guiseley (491 : 5).									
Gunthwaite and Ingbirchworth (U.D.)	2,057	75	—	7	—	389	331	193	138
Civil Parishes:									
Gunthwaite (507 : 3) ...	952	12	—	1	—	68	57	34	23
Ingbirchworth (507 : 3) ...	1,105	63	—	6	—	321	274	159	115

COUNTY OF **YORK**—*continued.*

TABLE 9.—COUNTY BOROUGHS, MUNICIPAL BOROUGHS, and other URBAN DISTRICTS, with their CONSTITUENT CIVIL PARISHES and WARDS.—AREA; HOUSES 1901, and POPULATION 1891 and 1901—*continued.*

—	Area in Statute Acres.	Houses, 1901.				Population.			
		Inhabited.	Uninhabited.		Building.	1891.	1901.		
			In Occupation.	Not in Occupation.		Persons.	Persons.	Males.	Females.
ADMINISTRATIVE WEST RIDING—*cont.*									
Halifax[a] (C.B.)	13,967	24,933	580	950	121	97,714	104,936	48,467	56,469
Civil Parish: Halifax (496: 2, 3, 6–8).									
Wards:									
Akroydon	—	1,627	29	19	6	—	6,537	3,091	3,446
Central...	—	1,896	35	40	—	—	7,833	3,644	4,189
Copley	—	697	11	52	1	—	2,907	1,348	1,559
East	—	1,494	76	64	—	—	7,001	3,464	3,537
Illingworth	—	1,805	71	138	5	—	7,030	3,290	3,740
Kingston	—	2,377	22	39	39	—	10,098	4,670	5,428
North	—	1,964	29	47	22	—	8,152	3,852	4,300
Northowram	—	806	22	92	1	—	3,262	1,582	1,680
Ovenden	—	1,705	21	59	9	—	7,037	3,309	3,728
Pellon	—	2,022	30	48	—	—	9,101	4,296	4,805
Skircoat	—	2,078	44	81	25	—	8,817	3,778	5,039
South	—	1,907	51	78	3	—	7,600	3,134	4,466
Southowram	—	1,748	62	73	7	—	7,455	3,520	3,935
Warley	—	676	23	62	3	—	2,829	1,262	1,567
West	—	2,131	54	58	—	—	9,277	4,227	5,050
Handsworth[b] (U.D.) ...	3,641	2,853	20	34	52	10,295	14,161	7,527	6,634
Civil Parish: Handsworth (509: 8).									
Wards:									
Handsworth	—	565	7	10	16	—	2,709	1,429	1,280
Intake	—	747	2	9	7	—	3,631	1,941	1,690
Woodhouse East ...	—	791	5	10	26	—	4,087	2,211	1,876
Woodhouse West ...	—	750	6	5	3	—	3,734	1,946	1,788
Harrogate[c] (M.B.) ...	3,276	5,691	302	235	187	16,316	28,423	12,023	16,400
Civil Parish: Harrogate (489: 2).									
Wards:									
Bilton	—	591	10	19	30	—	2,850	1,264	1,586
Central...	—	1,096	204	24	23	—	5,750	2,397	3,353
East	—	1,791	41	85	67	—	8,672	3,771	4,901
Starbeck	—	749	17	31	20	—	3,316	1,601	1,715
West	—	1,464	30	76	47	—	7,835	2,990	4,845
Haworth[d] (U.D.)	2,335	1,775	33	72	24	7,045	7,492	3,346	4,146
Civil Parish: Haworth (492: 3).									
Wards:									
Haworth	—	1,123	18	44	19	—	4,733	2,151	2,582
Lees and Cross Roads	—	529	15	17	5	—	2,236	961	1,275
Near Oxenhope ...	—	123	—	11	—	—	523	234	289

[a] By Local Government Board Order, No. P. 848, which was confirmed by Local Government Board Provisional Orders Confirmation (No. 10) Act, 1892, and came into operation on 9th November, 1892, the County Borough of Halifax was extended to include the Urban District of Ovenden; it was further extended by Local Government Board Order, No. P. 1,498, which was confirmed by Local Government Board Provisional Orders Confirmation (No. 7) Act, 1899, and came into operation on 9th November, 1899, to include the Parish of Skircoat, and by the Halifax Corporation Act, 1900, which came into operation on 9th November, 1900, to include the Urban Districts of Northowram and Warley.

[b] By the Sheffield Corporation Act, 1900, which came into operation on 31st October, 1901, part of the Civil Parish and Urban District of Handsworth was transferred to the Civil Parish and County Borough of Sheffield. The figures at the date of the Census for the reduced Urban District and Ward affected were as follows:—

Handsworth (U.D.)	3,561	2,690	18	30	38	9,992	13,404	7,143	6,261
Handsworth Ward	—	402	5	6	2	—	1,952	1,045	907

[c] By Local Government Board Order, No. P. 1,547, which was confirmed by Local Government Board Provisional Orders Confirmation (No. 10) Act, 1900, and came into operation on 9th November, 1900, the Municipal Borough of Harrogate was extended to include parts of the Civil Parishes of Bilton, Pannal, and Starbeck.

[d] By Local Government Board Order, No. 34,241, which came into operation on 26th March, 1896, part of the Civil Parish and Urban District of Bingley Outer was transferred to the Civil Parish and Urban District of Haworth.

COUNTY OF **YORK**—*continued.*

TABLE 9.—COUNTY BOROUGHS, MUNICIPAL BOROUGHS, and other URBAN DISTRICTS, with their CONSTITUENT CIVIL PARISHES and WARDS.—AREA; HOUSES 1901, and POPULATION 1891 and 1901—*continued.*

—	Area in Statute Acres.	Houses, 1901.				Population.			
		Inhabited.	Uninhabited.		Building.	1891.	1901.		
			In Occupation.	Not in Occupation.		Persons.	Persons.	Males.	Females.
ADMINISTRATIVE WEST RIDING—*cont.*									
Hebden Bridge[a] (U.D.) ...	475	1,817	56	57	10	6,365	7,536	3,429	4,107
Civil Parish: Hebden Bridge (493 : 1).									
Heckmondwike (U.D.) ...	696	2,193	18	122	11	9,709	9,459	4,491	4,968
Civil Parish: Heckmondwike (502 : 4).									
Hepworth[b] (U.D.) ...									
Hipperholme[c] (U.D.) ..	1,194	981	20	40	14	3,745	4,205	1,884	2,321
Civil Parish: Hipperholme (496 : 1).									
Holme[d] (U.D.)	3,464	92	1	29	—	423	417	203	214
Civil Parish: Holme (495 : 3).									
Holmfirth[e] (U.D.)	7,590	2,067	80	255	—	9,744	8,977	4,149	4,828
Civil Parishes:									
Austonley (495 : 3) ...	1,273	304	20	57	—	1,428	1,388	644	744
Cartworth (495 : 3) ...	1,578	379	20	66	—	1,838	1,670	809	861
Upperthong (495 : 3) ...	3,405	530	17	29	—	2,404	2,246	983	1,263
Wooldale (495 : 3, 4) ...	1,334	854	23	103	—	4,074	3,673	1,713	1,960
Wards:									
Austonley	—	304	20	57	—	—	1,388	644	744
Cartworth	—	269	—	56	—	—	1,233	635	598
North Central ...	—	387	13	48	—	—	1,546	681	865
South Central ...	—	371	22	46	—	—	1,620	747	873
Upperthong	—	381	17	20	—	—	1,647	734	913
Wooldale	—	355	8	28	—	—	1,543	708	835
Honley[f] (U.D.)	2,175	1,129	6	60	—	5,128	4,904	2,257	2,647
Civil Parish: Honley (495 : 2).									
Wards:									
Central	—	651	3	34	—	—	2,600	1,175	1,425
East	—	221	—	10	—	—	1,023	470	553
South	—	135	3	12	—	—	778	378	400
West	—	122	—	4	—	—	503	234	269
Horbury (U.D.)	1,280	1,468	19	10	30	5,673	6,736	3,146	3,590
Civil Parish: Horbury (503 : 6).									

[a] By Local Government Board Order, No. 26,676, which came into operation on 30th July, 1891, part of the Civil Parish of Wadsworth and Urban District of Hebden Bridge was transferred to the Urban District of Mytholmroyd, and by Order, No. 26,677, of the same date, parts of the Civil Parishes of Erringden and Wadsworth were added to the Urban District of Hebden Bridge.

[b] By Local Government Board Order, No. 33,042, which came into operation on 1st October, 1895, the Urban District of Hepworth was dissolved and its constituent Parish added to the Urban District of New Mill.

[c] By Local Government Board Order, No. P. 1,504, which was confirmed by Local Government Board Provisional Orders Confirmation (No. 12) Act, 1899, and came into operation on 9th November, 1899, the Urban District of Hipperholme was extended to include part of the Urban District of North Bierley.

[d] By Local Government Board Order, No. 33,042, which came into operation on 1st October, 1895, part of the Urban District of Holme was transferred to the Urban District of New Mill, and part of the Urban District of Holmfirth added to the Urban District of Holme.

[e] By Local Government Board Orders, Nos. 31,925 and 33,042, which came into operation on the "appointed day," 1894, and 1st October, 1895, respectively, the Urban District of Austonley and part of the Urban District of Scholes were added to the Urban District of Holmfirth, and parts of Holmfirth Urban District were added to the Urban Districts of Holme and New Mill.

[f] By Local Government Board Order, No. 36,006, which came into operation on 26th March, 1897, part of the Civil Parish and Urban District of Honley was transferred to the Civil Parish and Urban District of Meltham.

COUNTY OF **YORK**—*continued.*

TABLE 9.—COUNTY BOROUGHS, MUNICIPAL BOROUGHS, and other URBAN DISTRICTS, with their CONSTITUENT CIVIL PARISHES and WARDS.—AREA; HOUSES 1901, and POPULATION 1891 and 1901—*continued.*

—	Area in Statute Acres.	Houses, 1901.				Population.			
		In-habited.	Uninhabited.		Build-ing.	1891.	1901.		
			In Occu-pation.	Not in Occu-pation.		Persons.	Persons.	Males.	Females.
ADMINISTRATIVE WEST RIDING—*cont.*									
Horsforth (U.D.)	2,800	1,746	45	85	12	7,102	7,784	3,678	4,106
Civil Parish: Horsforth (491 : 1).									
Hoyland Nether (U.D.)...	2,087	2,405	33	17	19	11,006	12,464	6,718	5,746
Civil Parish: Hoyland Nether (506 : 3).									
Wards:									
Elsecar	—	636	8	5	—	—	3,051	1,630	1,421
Hoyland	—	623	15	4	9	—	3,191	1,699	1,492
Hoyland Common ...	—	779	7	[illegible]	8	—	4,127	2,218	1,909
St. Peter	—	367	3	2	2	—	2,095	1,171	924
Hoyland Swaine (U.D.)...	2,026	132	—	5	—	648	594	314	280
Civil Parish: Hoyland Swaine (507 : 3).									
Huddersfield (C.B.) ...	11,859	22,356	609	577	137	95,420	95,047	43,766	51,281
Civil Parishes:									
Almondbury (495 : 6) ...	2,636	3,639	64	86	15	14,855	14,436	6,596	7,840
Dalton (495 : 6)	1,344	2,058	67	52	1	8,413	8,521	3,976	4,545
Huddersfield (495 : 8) ...	4,055	10,283	378	307	88	46,098	44,921	20,429	24,492
Lindley cum Quarmby (495 : 9)	1,493	1,968	34	41	17	8,573	8,445	3,889	4,556
Lockwood (495 : 9) ...	997	3,141	53	66	15	12,075	13,365	6,306	7,059
Longwood (495 : 9) ...	1,334	1,267	13	25	1	5,406	5,359	2,570	2,789
Wards:									
Almondbury and Newsome	—	2,668	54	66	12	—	10,362	4,760	5,602
Central...	—	309	74	19	—	—	1,407	665	742
Dalton, Bradley and Deighton	—	996	17	31	—	—	4,283	1,964	2,319
East	—	584	75	20	1	—	2,809	1,301	1,508
Fartown	—	2,575	42	67	59	—	10,717	4,916	5,801
Lindley cum Quarmby	—	1,968	34	41	17	—	8,445	3,889	4,556
Lockwood	—	3,141	53	66	15	—	13,365	6,306	7,059
Longwood	—	1,267	13	25	1	—	5,359	2,570	2,789
Marsh	—	1,931	25	65	26	—	8,028	3,576	4,452
Moldgreen	—	2,540	64	56	4	—	10,478	4,853	5,625
North	—	1,651	26	50	—	—	7,518	3,534	3,984
South	—	521	61	12	—	—	2,652	1,263	1,389
West	—	2,205	71	59	2	—	9,624	4,169	5,455
Hunsworth (U.D.)... ...	1,381	330	1	15	—	1,400	1,346	642	704
Civil Parish: Hunsworth (497B : 1).									
Idle[a] **(U.D.)**.									
Ilkley (U.D.)	3,816	1,429	74	119	47	5,767	7,455	3,087	4,368
Civil Parish: Ilkley (491 : 4).									
Wards:									
East	—	312	8	13	38	—	1,612	727	885
North	—	415	6	59	3	—	1,965	985	980
South	—	323	23	28	1	—	1,916	632	1,284
West	—	379	37	19	5	—	1,962	743	1,219

[a] By Local Government Board Order, No. P. 1,504, which was confirmed by Local Government Board Provisional Orders Confirmation (No. 12) Act, 1899, and came into operation on 9th November, 1899, the Urban District of Idle was dissolved, and its constituent Parish added to the County Borough of Bradford.

COUNTY OF YORK—*continued.*

TABLE 9.—COUNTY BOROUGHS, MUNICIPAL BOROUGHS, and other URBAN DISTRICTS, with their CONSTITUENT CIVIL PARISHES and WARDS.—AREA; HOUSES 1901, and POPULATION 1891 and 1901—*continued.*

—	Area in Statute Acres.	Houses, 1901.				Population.			
		Inhabited.	Uninhabited.		Building.	1891.	1901.		
			In Occupation.	Not in Occupation.		Persons.	Persons.	Males.	Females.
ADMINISTRATIVE WEST RIDING—*cont.*									
Keighley [a] (M.B.)	**3,904**	**9,123**	**323**	**395**	**90**	35,012	**41,564**	**19,758**	**21,806**
Civil Parish: Keighley (492 : 2).									
Wards:									
Central	—	1,139	198	62	20	—	5,080	2,384	2,696
East	—	1,545	25	58	14	—	6,960	3,380	3,580
North East	—	1,436	16	85	25	—	6,727	3,268	3,459
North West	—	1,942	26	53	13	—	8,461	3,858	4,603
South	—	1,713	36	59	4	—	7,838	3,651	4,187
West	—	1,348	22	78	14	—	6,498	3,217	3,281
Kirkburton (U.D.) ...	**1,289**	**728**	**30**	**59**	**3**	3,154	**2,976**	**1,405**	**1,571**
Civil Parish: Kirkburton (495 : 5).									
Kirkheaton (U.D.) ...	**1,674**	**628**	**11**	**32**	—	2,632	**2,492**	**1,199**	**1,293**
Civil Parish: Kirkheaton (495 : 7).									
Knaresborough (U.D.) ...	**478**	**1,222**	**46**	**33**	**2**	4,649	**4,979**	**2,317**	**2,662**
Civil Parish: Knaresborough (489 : 1).									
Knottingley [b] (U.D.) ...	**1,484**	**1,221**	**48**	**161**	**11**	5,425	**5,809**	**2,917**	**2,892**
Civil Parish: Knottingley (504 : 1).									
Leeds, City of (C.B.) ...	**21,596**	**94,760**	**2,832**	**3,468**	**1,155**	367,505	**428,968**	**206,065**	**222,903**
Civil Parishes:									
Armley (500 : 3)	963	6,288	162	255	128	18,992	27,521	13,336	14,185
Beeston (499 : 1)	1,570	722	7	75	73	2,962	3,323	1,663	1,660
Bramley (500 : 1)	2,510	4,069	44	324	105	14,787	17,299	8,269	9,030
Chapel Allerton (501 : 5)...	2,812	1,333	28	67	28	4,377	5,841	2,567	3,274
Farnley (500 : 3)	2,088	991	16	31	23	3,590	4,351	2,131	2,220
Headingley cum Burley (501 : 4)	3,185	9,424	188	301	62	29,911	41,561	18,944	22,617
Holbeck (499 : 1)	519	6,475	154	184	90	22,048	28,249	13,758	14,491
Hunslet (498 : 1)	1,244	15,349	428	414	147	56,746	69,064	33,883	35,181
Leeds (501 : 1, 2, 3) ...	2,737	37,916	1,522	1,185	158	177,523	177,920	86,228	91,692
Osmondthorpe (498 : 2) ...	976	83	—	4	8	431	379	202	177
Potter Newton (501 : 5) ...	1,937	5,775	70	317	295	9,284	26,004	11,534	14,470
Wortley (500 : 3)	1,055	6,335	213	311	38	26,854	27,456	13,550	13,906
Wards:									
Armley and Wortley	—	8,309	215	391	156	—	36,243	17,615	18,628
Bramley	—	5,060	60	355	128	—	21,650	10,400	11,250
Brunswick	—	4,889	173	131	40	—	22,893	10,608	12,285
Central	—	3,920	402	101	44	—	20,996	11,141	9,855
East	—	6,125	259	188	53	—	28,297	13,787	14,510
East Hunslet	—	7,186	212	205	80	—	33,450	16,544	16,906
Headingley	—	9,718	196	319	66	—	42,785	19,509	23,276
Holbeck	—	6,390	135	181	90	—	27,871	13,585	14,286
Mill Hill	—	1,538	33	74	2	—	7,736	3,608	4,128
New Wortley	—	4,314	160	175	10	—	18,734	9,271	9,463
North	—	8,350	145	277	152	—	38,762	18,015	20,747
North East	—	6,477	196	291	169	—	29,084	14,073	15,011
North West	—	7,148	189	259	25	—	32,239	14,911	17,328
South	—	3,306	147	66	—	—	15,047	7,471	7,576
West	—	5,294	141	207	—	—	23,914	11,251	12,663
West Hunslet... ...	—	6,736	169	248	140	—	29,267	14,276	14,991

[a] By Local Government Board Order, No. P. 1,154, which was confirmed by Local Government Board Provisional Orders Confirmation (No. 20) Act, 1895, and came into operation on 9th November, 1895, the Municipal Borough of Keighley was extended to include parts of the Urban Districts of Oakworth and Bingley Outer, and the Civil Parish of East and West Morton.

[b] By Local Government Board Order, No. 27,640, which came into operation on 18th January, 1892, the Civil Parish of Knottingley was constituted an Urban District.

COUNTY OF **YORK**—*continued.*

TABLE 9.—COUNTY BOROUGHS, MUNICIPAL BOROUGHS, and other URBAN DISTRICTS, with their CONSTITUENT CIVIL PARISHES and WARDS.—AREA; HOUSES 1901, and POPULATION 1891 and 1901—*continued.*

—	Area in Statute Acres.	Houses, 1901.				Population.			
		Inhabited.	Uninhabited.		Building.	1891.	1901.		
			In Occupation.	Not in Occupation.		Persons.	Persons.	Males.	Females.
ADMINISTRATIVE WEST RIDING—*cont.*									
Lepton (U.D.)	1,862	679	28	36	1	2,855	2,771	1,349	1,422
Civil Parish: Lepton (495 : 7).									
Linthwaite (U.D.)	1,323	1,599	88	40	3	6,666	6,879	3,251	3,628
Civil Parish: Linthwaite (495 : 10).									
Wards:									
Central...	—	457	11	10	—	—	2,000	933	1,067
East	—	733	35	13	2	—	3,156	1,495	1,661
West	—	409	42	17	1	—	1,723	823	900
Liversedge (U.D.)	2,136	3,220	47	213	26	13,668	13,980	6,770	7,210
Civil Parish: Liversedge (502 : 4).									
Wards:									
Hightown	—	842	16	46	—	—	3,700	1,790	1,910
Littletown	—	611	6	36	6	—	2,657	1,229	1,428
Mill Bridge	—	917	11	49	20	—	3,968	1,948	2,020
Norristhorpe	—	476	6	51	—	—	2,103	1,048	1,055
Roberttown	—	374	8	31	—	—	1,552	755	797
Luddenden Foot (U.D.) ...	765	755	31	36	—	3,108	3,366	1,528	1,838
Civil Parish: Luddenden Foot (496 : 6, 7).									
Marsden (U.D.)	8,633	968	12	47	11	3,855	4,370	2,137	2,233
Civil Parish: Marsden (495 : 1).									
Meltham[a] **(U.D.)**	5,133	1,225	13	68	14	5,214	5,000	2,220	2,780
Civil Parish: Meltham (495 : 2).									
Methley (U.D.)	3,493	890	7	27	—	4,357	4,271	2,240	2,031
Civil Parish: Methley (504 : 4).									
Mexborough (U.D.) ...	1,292	2,080	76	9	12	7,734	10,430	5,551	4,879
Civil Parish: Mexborough (511 : 2).									
Midgley[b] **(U.D.)**	2,183	549	14	47	—	2,267	2,359	1,015	1,344
Civil Parish: Midgley (496 : 7).									

[a] By Local Government Board Order, No. 36,006, which came into operation on 26th March, 1897, parts of the Civil Parishes and Urban Districts of Honley and Netherthong were transferred to the Civil Parish and Urban District of Meltham.

[b] By Local Government Board Order, No. 26,676, which came into operation on 30th July, 1891, part of the Civil Parish and Urban District of Midgley was transferred to the Urban District of Mytholmroyd.

COUNTY OF YORK—*continued.*

TABLE 9.—COUNTY BOROUGHS, MUNICIPAL BOROUGHS, and other URBAN DISTRICTS, with their CONSTITUENT CIVIL PARISHES and WARDS.—AREA; HOUSES 1901, and POPULATION 1891 and 1901—*continued.*

—	Area in Statute Acres.	Houses, 1901.				Population.			
		Inhabited.	Uninhabited.		Building.	1891.	1901.		
			In Occupation.	Not in Occupation.		Persons.	Persons.	Males.	Females.
ADMINISTRATIVE WEST RIDING—*cont.*									
Mirfield [a] **(U.D.)**	**3,394**	**2,788**	**66**	**135**	**9**	11,659	**11,341**	**5,415**	**5,926**
Civil Parish: Mirfield (502 : 5).									
Wards:									
Battyeford	—	913	39	50	2	—	3,630	1,715	1,915
Eastthorpe	—	522	4	14	—	—	2,106	950	1,156
Hopton...	—	628	13	24	—	—	2,785	1,388	1,397
Northorpe	—	725	10	47	7	—	2,820	1,362	1,458
Monk Bretton [b] **(U.D.)** ...	**2,147**	**765**	**6**	**30**	—	3,258	**3,955**	**2,086**	**1,869**
Civil Parish: Monk Bretton (506 : 2).									
Morley [c] **(M.B.)**	**3,385**	**5,399**	**212**	**408**	**40**	21,068	**23,636**	**11,248**	**12,388**
Civil Parishes:									
Churwell (499 : 1)	490	469	2	40	11	1,980	2,013	991	1,022
Morley (502 : 1)	2,895	4,930	210	368	29	19,088	21,623	10,257	11,366
Wards:									
Central...	—	1,593	90	129	—	—	6,902	3,262	3,640
Churwell	—	469	2	40	11	—	2,013	991	1,022
North	—	1,573	82	158	7	—	6,919	3,279	3,640
South	—	1,764	38	81	22	—	7,802	3,716	4,086
Mytholmroyd [d] **(U.D.)** ...	**6,606**	**1,059**	**16**	**137**	**3**	4,388	**4,159**	**1,951**	**2,208**
Civil Parish: Mytholmroyd (493 : 1).									
Netherthong [e] **(U.D.)** ...	**618**	**171**	**5**	**24**	—	850	**708**	**304**	**404**
Civil Parish: Netherthong (495 : 2).									
New Mill [f] **(U.D.)**	**6,260**	**1,004**	**19**	**96**	—	4,739	**4,630**	**2,259**	**2,371**
Civil Parishes:									
Fulstone (495 : 4)	2,301	449	13	39	—	2,211	2,030	966	1,064
Hepworth (495 : 4) ...	2,284	211	1	8	—	992	1,047	536	511
Scholes (495 : 3, 4)... ...	1,675	344	5	49	—	1,536	1,553	757	796
Wards:									
Fulstone	—	449	13	39	—	—	2,030	966	1,064
Hepworth	—	211	1	8	—	—	1,047	536	511
Scholes...	—	344	5	49	—	—	1,553	757	796
Normanton (U.D.) ...	**1,228**	**2,349**	**14**	**20**	**41**	10,234	**12,352**	**6,635**	**5,717**
Civil Parish: Normanton (503 : 3).									
Wards:									
Normanton	—	867	7	4	2	—	4,491	2,368	2,123
Normanton Common...	—	687	1	2	5	—	3,705	2,010	1,695
Woodhouse	—	795	6	14	34	—	4,156	2,257	1,899

[a] By Local Government Board Order, No. 32,885, which came into operation on 1st October, 1895, part of the Civil Parish and Urban District of Mirfield was transferred to the Civil Parish and Urban District of Ravensthorpe.

[b] By Local Government Board Order, No. 35,702, which came into operation on 1st April, 1897, part of the Civil Parish and Urban District of Monk Bretton was transferred to the Civil Parish and Urban District of Ardsley.

[c] By Local Government Board Order, No. P. 808, which was confirmed by Local Government Board Provisional Orders Confirmation (No. 15) Act, 1891, and came into operation on 9th November, 1891, the Municipal Borough of Morley was extended to include the Urban District of Churwell and part of the Civil Parish of Ardsley West.

[d] By Local Government Board Order, No. 26,676, which came into operation on 30th July, 1891, parts of the Civil Parishes of Erringden, Wadsworth, Sowerby, and Midgley were constituted the Urban District of Mytholmroyd.

[e] By Local Government Board Order, No. 36,006, which came into operation on 26th March, 1897, part of the Civil Parish and Urban District of Netherthong was transferred to the Civil Parish and Urban District of Meltham.

[f] By Local Government Board Order, No. 33,042, which came into operation on 1st October, 1895, the Urban District of New Mill was constituted by the amalgamation of the entire areas of the Urban Districts of Fulstone and Hepworth and parts of the Urban Districts of Holme, Holmfirth, and Scholes.

COUNTY OF **YORK**—*continued.*

TABLE 9.—COUNTY BOROUGHS, MUNICIPAL BOROUGHS, and other URBAN DISTRICTS with their CONSTITUENT CIVIL PARISHES and WARDS.—AREA; HOUSES 1901, and POPULATION 1891 and 1901—*continued.*

—	Area in Statute Acres.	Houses, 1901.				Population.			
		Inhabited.	Uninhabited.		Building.	1891.	1901.		
			In Occupation.	Not in Occupation.		Persons.	Persons.	Males.	Females.
ADMINISTRATIVE WEST RIDING—*cont.*									
North Bierley [a] **(U.D.).**									
Northowram [b] **(U.D.).**									
Oakworth [c] **(U.D.)**	9,123	1,048	29	117	5	4,320	4,261	1,997	2,264
Civil Parishes:									
Oakworth (492 : 2) ...	7,153	931	10	74	5	3,806	3,813	1,769	2,044
Stanbury (492 : 3)... ...	1,970	117	19	43	—	514	448	228	220
Wards:									
Laycock	—	121	3	4	—	—	515	268	247
Oakworth	—	764	6	53	5	—	3,143	1,426	1,717
Stanbury and Oldfield	—	163	20	60	—	—	603	303	300
Ossett [d] **(M.B.)**	3,238	3,137	79	109	24	11,123	12,903	6,052	6,851
Civil Parish:									
Ossett cum Gawthorpe (502 : 8).									
Wards:									
Central...	—	777	8	22	10	—	3,146	1,472	1,674
East	—	994	28	17	1	—	4,175	1,961	2,214
North	—	672	15	54	1	—	2,794	1,311	1,483
West	—	694	28	16	12	—	2,788	1,308	1,480
Otley [e] **(U.D.)**	2,382	1,907	92	27	23	7,838	9,230	4,538	4,692
Civil Parish:									
Otley (491 : 3).									
Ovenden [f] **(U.D.).**									
Oxenhope (U.D.)	4,255	659	14	59	—	2,475	2,727	1,263	1,464
Civil Parish:									
Oxenhope (492 : 3).									
Wards:									
Far Oxenhope ...	—	504	13	51	—	—	2,127	982	1,145
Near Oxenhope ...	—	155	1	8	—	—	600	281	319
Penistone (U.D.)	1,134	611	4	5	1	2,553	3,073	1,619	1,454
Civil Parish:									
Penistone (507 : 3).									
Pontefract (M.B.)	4,078	2,526	89	70	16	9,702	13,427	6,885	6,542
Civil Parishes:									
Pontefract (504 : 3) ...	1,894	1,603	83	55	6	6,871	7,864	3,933	3,931
Pontefract Park (504 : 3)	1,394	48	—	—	—	161	291	154	137
Tanshelf (504 : 3)... ...	790	875	6	15	10	2,670	5,272	2,798	2,474
Wards:									
North	—	1,061	53	30	6	—	5,808	2,994	2,814
South	—	629	12	24	—	—	3,097	1,549	1,548
West	—	836	24	16	10	—	4,522	2,342	2,180

[a] By Local Government Board Order, No. P. 1,504, which was confirmed by Local Government Board Provisional Orders Confirmation (No. 12) Act, 1899, and came into operation on 9th November, 1899, the Urban District of North Bierley was dissolved, and its constituent area was transferred, partly to the County Borough of Bradford, and partly to the Urban District of Hipperholme.

[b] By the Halifax Corporation Act, 1900, which came into operation on 9th November, 1900, the Urban District of Northowram was dissolved, and its constituent Parish added to the County Borough of Halifax.

[c] By Local Government Board Order, No. P. 1,154, which was confirmed by Local Government Board Provisional Orders Confirmation (No. 20) Act, 1895, and came into operation on 9th November, 1895, part of the Civil Parish and Urban District of Oakworth was transferred to the Civil Parish and Municipal Borough of Keighley.

[d] By Local Government Board Order, No. P. 1,646, which was confirmed by Local Government Board Provisional Orders Confirmation (No. 12) Act, 1900, and came into operation on 9th November, 1900, the Municipal Borough of Ossett was extended to include part of the Civil Parish of Alverthorpe.

[e] By Local Government Board Order, No. 36,632, which came into operation on 1st October, 1897, part of the Civil Parish of Newall with Clifton was transferred to the Civil Parish and Urban District of Otley.

[f] By Local Government Board Order, No. P. 848, which was confirmed by Local Government Board Provisional Orders Confirmation (No. 10) Act, 1892, and came into operation on 9th November, 1892, the County Borough of Halifax was extended to include the Urban District of Ovenden.

TABLE 9.—COUNTY BOROUGHS, MUNICIPAL BOROUGHS, and other URBAN DISTRICTS, with their CONSTITUENT CIVIL PARISHES and WARDS.—AREA; HOUSES 1901, and POPULATION 1891 and 1901—*continued.*

—	Area in Statute Acres.	Houses, 1901.				Population.			
		In-habited.	Uninhabited.		Build-ing.	1891.	1901.		
			In Occu-pation.	Not in Occu-pation.		Persons.	Persons.	Males.	Females.
ADMINISTRATIVE WEST RIDING—*cont.*									
Pudsey[a] (M.B.)	2,399	3,604	114	172	27	13,444	14,907	6,936	7,971
Civil Parish: Pudsey (497B : 9).									
Wards:									
Central...	—	618	25	23	1	—	2,409	1,149	1,260
Chapeltown	—	543	30	20	10	—	2,242	1,005	1,237
Fulneck	—	641	11	45	7	—	2,640	1,223	1,417
Greenside	—	543	12	36	8	—	2,167	997	1,170
Lowtown	—	466	13	25	1	—	1,993	966	1,027
Stanningley	—	793	23	23	—	—	3,456	1,596	1,860
Queensbury (U.D.) ...	1,492	1,631	48	45	4	6,740	6,416	2,971	3,445
Civil Parish: Queensbury (496 : 8).									
Rastrick[b] (U.D.).									
Ravensthorpe[c] (U.D.) ...	372	1,371	17	51	4	5,182	5,699	2,692	3,007
Civil Parish: Ravensthorpe (502 : 5).									
Rawdon (U.D.)	1,561	678	14	42	2	3,077	3,181	1,519	1,662
Civil Parish: Rawdon (491 : 1).									
Rawmarsh (U.D.)	2,550	2,911	41	16	32	11,983	14,587	7,686	6,901
Civil Parish: Rawmarsh (510 : 4).									
Wards:									
Central...	—	603	21	7	12	—	2,814	1,456	1,358
East	—	586	1	3	4	—	2,980	1,593	1,387
North	—	601	6	3	9	—	3,176	1,688	1,488
South	—	544	8	2	7	—	2,753	1,479	1,274
West	—	577	5	1	—	—	2,864	1,470	1,394
Ripon, City of[d] (M.B.) ...	1,809	1,854	98	165	11	7,826	8,230	3,708	4,522
Civil Parish: Ripon (487 : 1).									
Rishworth (U.D.)	6,551	189	5	33	—	982	915	435	480
Civil Parish: Rishworth (496 : 5).									

[a] By Order in Council, dated 26th October, 1899, the Urban District of Pudsey was incorporated a Municipal Borough.

[b] By Order in Council, dated 28th July, 1893, the Urban District of Rastrick was dissolved and its constituent Parish added to the Municipal Borough of Brighouse.

[c] By Local Government Board Order, No. 32,885, which came into operation on 1st October, 1895, part of the Civil Parish and Urban District of Mirfield was transferred to the Civil Parish and Urban District of Ravensthorpe.

[d] By Local Government Board Order, No. P. 1,636, which was confirmed by Local Government Board Provisional Orders Confirmation (No. 10) Act, 1900, and came into operation on 9th November, 1900, the City of Ripon was extended to include parts of the Civil Parishes of Bishopton, Littlethorpe, and Sharow.

COUNTY OF YORK—*continued.*

TABLE 9.—COUNTY BOROUGHS, MUNICIPAL BOROUGHS, and other URBAN DISTRICTS, with their CONSTITUENT CIVIL PARISHES and WARDS.—AREA; HOUSES 1901, and POPULATION 1891 and 1901—*continued.*

—	Area in Statute Acres.	Houses, 1901.				Population.			
		Inhabited.	Uninhabited.		Building.	1891.	1901.		
			In Occupation.	Not in Occupation.		Persons.	Persons.	Males.	Females.
ADMINISTRATIVE WEST RIDING—*cont.*									
Rotherham (M.B.)	6,012	10,804	308	111	152	42,061	54,349	27,898	26,451
Civil Parish: Rotherham (510 : 2, 3).									
Wards:									
East	—	2,996	51	22	51	—	14,525	7,273	7,252
Kimberworth	—	1,135	11	23	1	—	5,869	3,038	2,831
Masbrough	—	2,240	58	19	53	—	11,266	5,896	5,370
North	—	2,203	25	15	39	—	10,881	5,642	5,239
South	—	1,155	96	3	5	—	5,692	2,782	2,910
West	—	1,075	67	29	3	—	6,116	3,267	2,849
Rothwell[a] (U.D.)	6,024	2,487	20	28	44	10,172	11,702	6,018	5,684
Civil Parishes:									
Lofthouse with Carlton (503 : 8)	1,976	868	3	11	18	3,875	4,047	2,149	1,898
Rothwell (498 : 3)	3,500	1,454	16	17	19	6,205	6,829	3,444	3,385
Thorpe (503 : 8)	548	165	1	—	7	92	826	425	401
Wards:									
Carlton	—	536	3	3	2	—	2,560	1,367	1,193
Lofthouse	—	332	—	8	16	—	1,487	782	705
North	—	469	3	2	12	—	2,168	1,076	1,092
South	—	518	9	6	7	—	2,384	1,187	1,197
Stourton	—	467	4	9	—	—	2,277	1,181	1,096
Thorpe	—	165	1	—	7	—	826	425	401
Royston[b] (U.D.)	1,022	804	8	8	10	2,613	4,397	2,389	2,008
Civil Parish: Royston (506 : 1).									
Saddleworth[c] (U.D.) ...	16,925	2,793	65	332	5	13,484	12,320	5,874	6,446
Civil Parish: Saddleworth (494 : 1, 2).									
Wards:									
Delph	—	828	29	166	3	—	3,710	1,805	1,905
Dobcross	—	694	17	78	—	—	3,044	1,452	1,592
Greenfield	—	816	4	58	—	—	3,487	1,636	1,851
Uppermill	—	455	15	30	2	—	2,079	981	1,098
Sandal Magna (U.D.) ...	1,619	1,467	24	20	46	5,082	6,843	3,425	3,418
Civil Parish: Sandal Magna (503 : 2).									
Wards:									
Central...	—	104	3	2	—	—	453	200	253
North	—	1,242	15	14	42	—	5,881	2,994	2,887
South	—	121	6	4	4	—	509	231	278
Scammonden (U.D.) ...	1,807	94	3	25	2	453	360	170	190
Civil Parish: Scammonden (495 : 10).									

[a] By Local Government Board Order, No. 29,051, which came into operation on 30th December, 1892, the Civil Parishes of Thorpe and Lofthouse with Carlton were added to the Urban District of Rothwell.

[b] By Local Government Board Order, No. 33,621, which came into operation on 31st March, 1896, the Civil Parish of Royston was constituted an Urban District.

[c] By Local Government Board Order, No. 39,497, which came into operation on 1st April, 1900, the Civil Parish of Saddleworth was constituted an Urban District; and by the same Order the Urban District of Upper Mill was added to the Urban District of Saddleworth.

COUNTY OF **YORK**—*continued.*

TABLE 9.—COUNTY BOROUGHS, MUNICIPAL BOROUGHS, and other URBAN DISTRICTS, with their CONSTITUENT CIVIL PARISHES and WARDS.—AREA; HOUSES 1901, and POPULATION 1891 and 1901—*continued.*

—	Area in Statute Acres.	Houses, 1901.				Population.			
		Inhabited.	Uninhabited.		Building.	1891.	1901.		
			In Occupation.	Not in Occupation.		Persons.	Persons.	Males.	Females.
ADMINISTRATIVE WEST RIDING—*cont.*									
Scholes [a] (U.D.).									
Selby [b] (U.D.)	3,849	1,686	84	83	58	6,189	7,786	3,731	4,055
Civil Parish: Selby (514 : 2).									
Sheffield, City of [c] (C.B.)	19,643	79,398	2,339	1,766	998	324,243	380,793	189,805	190,988
Civil Parishes:									
Attercliffe cum Darnall (509 : 7)	1,298	10,561	149	114	249	35,883	51,807	27,221	24,586
Brightside Bierlow (509 : 5, 6)	2,820	15,041	213	155	72	67,083	73,088	37,856	35,232
Ecclesall Bierlow (508 : 4)	4,335	17.767	539	262	190	68,987	82,422	38,487	43,935
Heeley (508 : 4)	305	3,082	42	43	32	11,837	14,822	7,402	7,420
Nether Hallam (508 : 1)...	1,533	13,634	262	692	344	46,328	64,599	31,764	32,835
Sheffield (509 : 1–4) ...	3,030	18,504	1,122	448	44	91,416	90,398	45,440	44,958
Upper Hallam (508 : 1) ...	6,322	809	12	52	67	2,709	3,657	1,635	2,022
Wards:									
Attercliffe	—	10,561	149	114	249	—	51,807	27,221	24,586
Brightside	—	15,041	213	155	72	—	73,088	37,856	35,232
Ecclesall	—	17,767	539	262	190	—	82,422	38,487	43,935
Nether Hallam ...	—	16,716	304	735	376	—	79,421	39,166	40,255
Park	—	5,211	165	104	34	—	25,076	12,626	12,450
St. George	—	6,165	271	128	—	—	29,226	14,239	14,987
St. Peter	—	3,520	479	95	9	—	17,436	8,830	8,606
St. Philip	—	3,608	207	121	1	—	18,660	9,745	8,915
Upper Hallam ...	—	809	12	52	67	—	3,657	1,635	2,022
Shelf (U.D.)	1,303	657	18	44	—	2,612	2,500	1,158	1,342
Civil Parish: Shelf (496 : 8).									

[a] By Local Government Board Order, No. 33,042, which came into operation on 1st October, 1895, the Urban District of Scholes was dissolved and its constituent Parish divided between the Urban Districts of New Mill and Holmfirth.

[b] By Local Government Board Order, No. 32,120, which came into operation on the "appointed day," 1894, part of the Civil Parish of Brayton was added to the Civil Parish and Urban District of Selby.

[c] By the Sheffield Corporation Act, 1900, which came into operation on 31st October, 1901, the City was extended and redivided into sixteen Wards; and on 31st March, 1902, the Civil Parishes of Brightside Bierlow and Attercliffe cum Darnall were amalgamated with the Civil Parish of Sheffield. The Area, Houses, and Population for the City as extended were, at the date of the Census of 1901, as follows:—

Sheffield, City of (C.B.)	23,662	85,507	2,407	2,059	1,217	339,170	409,070	203,837	205,233
Civil Parishes:									
Ecclesall Bierlow	4,335	17,767	539	262	190	68,987	82,422	38,487	43,935
Heeley...	305	3,082	42	43	32	11,837	14,822	7,402	7,420
Nether Hallam	1,533	13,634	262	692	344	46,328	64,599	31,764	32,835
Norton Within	1,902	2,338	30	107	36	4,459	10,828	5,343	5,485
Sheffield	9,265	47,877	1,522	903	548	204,850	232,742	119,206	113,536
Upper Hallam	6,322	809	12	52	67	2,709	3,657	1,635	2,022
Wards:									
No. 1.—St. Peter	—	6,212	662	167	0	—	30,589	15,234	15,355
,, 2.—St. Philip	—	7,066	295	177	1	—	34,664	17,553	17,111
,, 3.—Neepsend	—	3,735	52	53	2	—	17,576	8,756	8,820
,, 4.—Brightside	—	5,023	47	100	108	—	26,203	13,859	12,344
,, 5.—Burngreave	—	7,302	122	59	16	—	34,213	17 724	16,489
,, 6.—Attercliffe	—	5,904	110	52	57	—	29,346	15,483	13,863
,, 7.—Darnall	—	4,765	40	64	206	—	22,996	11,998	10,998
,, 8.—Park	—	5,271	166	106	34	—	25,323	12,762	12,561
,, 9.—Heeley...	—	5,420	72	150	68	—	25,650	12,745	12,905
,, 10.—Sharrow	—	6,116	189	71	4	—	28,323	13,590	14,733
,, 11.—Ecclesall	—	4,369	59	64	121	—	20,343	9,348	10,995
,, 12.—Broomhall	—	5,847	260	98	43	—	26,995	12,860	14,135
,, 13.—Hallam	—	3,300	65	263	173	—	15,137	6,710	8,427
,, 14.—Crookesmoor ...	—	5,967	138	132	105	—	27,760	12,913	14,847
,, 15.—Walkley	—	4,354	57	117	80	—	19,929	9,906	10,023
,, 16.—Hillsborough ...	—	4,856	73	386	190	—	24,023	12,396	11,627

COUNTY OF **YORK**—*continued.*

TABLE 9.—COUNTY BOROUGHS, MUNICIPAL BOROUGHS, and other URBAN DISTRICTS, with their CONSTITUENT CIVIL PARISHES and WARDS.—AREA; HOUSES 1901, and POPULATION 1891 and 1901—*continued.*

—	Area in Statute Acres.	Houses, 1901.				Population.			
		In-habited.	Uninhabited.		Build-ing.	1891.	1901.		
			In Occu-pation.	Not in Occu-pation.		Persons.	Persons.	Males.	Females.
ADMINISTRATIVE WEST RIDING—*cont.*									
Shelley (U.D.)	1,568	373	6	32	1	1,599	1,545	771	774
Civil Parish: Shelley (495 : 5).									
Shepley (U.D.)	1,247	388	8	8	2	1,726	1,720	812	908
Civil Parish: Shepley (495 : 5).									
Shipley [a] **(U.D.)**	2,182	5,909	256	188	56	23,387	25,573	11,819	13,754
Civil Parish: Shipley (497B : 6).									
Wards:									
Central...	—	1,118	68	39	16	—	4,864	2,283	2,581
East	—	1,258	72	61	4	—	5,285	2,563	2,722
North	—	1,151	78	39	—	—	4,889	2,379	2,510
South	—	1,191	16	30	30	—	5,096	2,215	2,881
West	—	1,191	22	19	6	—	5,439	2,379	3,060
Silsden [b] **(U.D.)**	7,101	981	25	65	6	3,866	4,304	2,039	2,265
Civil Parish: Silsden (485 : 4).									
Skelmanthorpe (U.D.) ...	1,165	760	2	7	5	3,392	3,331	1,651	1,680
Civil Parish: Skelmanthorpe (495 : 5).									
Skipton (U.D.)	4,204	2,479	85	65	39	10,376	11,986	5,733	6,253
Civil Parish: Skipton (485 : 5).									
Wards:									
East	—	833	14	10	18	—	3,994	1,999	1,995
North	—	492	37	38	—	—	2,288	1,072	1,216
South	—	627	21	7	21	—	2,925	1,372	1,553
West	—	527	13	10	—	—	2,779	1,290	1,489
Slaithwaite (U.D.) ...	3,172	1,075	20	49	3	4,570	4,763	2,272	2,491
Civil Parish: Slaithwaite (495 : 1).									
Wards:									
Lingards	—	279	1	17	—	—	1,221	579	642
Slaithwaite	—	796	19	32	3	—	3,542	1,693	1,849
Soothill Nether (U.D.) ...	563	1,402	21	62	—	5,645	5,552	2,621	2,931
Civil Parish: Soothill Nether (502 : 7).									
Wards:									
Central	—	464	5	12	—	—	1,774	830	944
East	—	470	9	22	—	—	1,875	888	987
West	—	468	7	28	—	—	1,903	903	1,000

[a] By Local Government Board Order, No. 27,431, which came into operation on 29th October, 1891, the Urban District of Windhill was amalgamated with that of Shipley.

[b] By Local Government Board Order, No. 33,526, which came into operation on 1st April, 1896, the Urban District of Silsden was extended to include part of the Civil Parish of Steeton with Eastburn, and part of the Civil Parish of Silsden was transferred to the Rural District of Keighley.

COUNTY OF **YORK**—*continued.*

TABLE 9.—COUNTY BOROUGHS, MUNICIPAL BOROUGHS, and other URBAN DISTRICTS, with their CONSTITUENT CIVIL PARISHES and WARDS.—AREA; HOUSES 1901, and POPULATION 1891 and 1901—*continued.*

—	Area in Statute Acres.	Houses, 1901.				Population.			
		In-habited.	Uninhabited.		Build-ing.	1891.	1901.		
			In Occu-pation.	Not in Occu-pation.		Persons.	Persons.	Males.	Females.
ADMINISTRATIVE WEST RIDING—*cont.*									
Soothill Upper (U.D.) ...	1,896	1,392	27	45	19	5,848	6,104	2,968	3,136
Civil Parish: Soothill Upper (502 : 7).									
Wards:									
Hanging Heaton ...	—	647	21	23	4	—	2,785	1,338	1,447
Leeds Road	—	269	2	10	12	—	1,290	650	640
Soothill	—	476	4	12	3	—	2,029	980	1,049
South Crosland (U.D.) ...	1,811	732	7	44	1	3,078	2,974	1,396	1,578
Civil Parish: South Crosland (495 : 2).									
Southowram (U.D.) ...	1,821	659	7	26	—	3,058	2,834	1,519	1,315
Civil Parish: Southowram (496 : 2).									
Sowerby [a] **(U.D.)**	2,462	922	29	87	—	4,051	3,653	1,669	1,984
Civil Parish: Sowerby (496 : 6).									
Wards:									
Blackwood	—	173	9	21	—	—	657	321	336
Mill Bank	—	180	6	26	—	—	743	345	398
Sowerby Town ...	—	317	5	33	—	—	1,185	538	647
Triangle	—	252	9	7	—	—	1,068	465	603
Sowerby Bridge [b] **(U.D.)**	564	2,706	89	138	7	10,426	11,477	5,375	6,102
Civil Parish: Sowerby Bridge (496 : 6).									
Wards:									
Central...	—	605	37	40	—	—	2,616	1,246	1,370
East	—	777	20	41	—	—	3,245	1,525	1,720
North	—	665	12	24	5	—	2,792	1,284	1,508
South	—	659	20	33	2	—	2,824	1,320	1,504
Soyland (U.D.)	4,265	746	17	72	6	3,308	3,135	1,513	1,622
Civil Parish: Soyland (496 : 5).									
Springhead [c] **(U.D.)** ...	1,558	1,067	28	145	9	4,754	4,698	2,232	2,466
Civil Parish: Springhead (494 : 1, 2).									
Wards:									
Higher	—	410	16	78	—	—	1,767	849	918
Lower	—	657	12	67	9	—	2,931	1,383	1,548

[a] By Local Government Board Order, No. 26,676, which came into operation on 30th July, 1891, part of the Civil Parish and Urban District of Sowerby was transferred to the Urban District of Mytholmroyd.

[b] By Local Government Board Order, No. 30,651, which came into operation on 7th March, 1894, part of the Civil Parish of Norland was added to the Urban District of Sowerby Bridge.

[c] By Local Government Board Order, No. 32,136, which came into operation on 3rd January, 1895, the Urban District of Quickmere, Middle Division, was renamed Springhead. By Local Government Board Order, No. 39,498, which came into operation on 1st April, 1900, part of the Civil Parish of Saddleworth was transferred to the Civil Parish and Urban District of Springhead.

COUNTY OF **YORK**—*continued.*

TABLE 9.—COUNTY BOROUGHS, MUNICIPAL BOROUGHS, and other URBAN DISTRICTS with their CONSTITUENT CIVIL PARISHES and WARDS.—AREA; HOUSES 1901, and POPULATION 1891 and 1901—*continued.*

—	Area in Statute Acres.	Houses, 1901.				Population.			
		Inhabited.	Uninhabited.		Building.	1891.	1901.		
			In Occupation.	Not in Occupation.		Persons.	Persons.	Males.	Females.
ADMINISTRATIVE WEST RIDING—*cont.*									
Stainland with Old Lindley (U.D.)	2,336	1,071	47	98	2	5,002	4,516	2,083	2,433
Civil Parish: Stainland with Old Lindley (496 : 4).									
Wards: East or Holywell Green	—	399	5	15	—	—	1,744	805	939
South or Sowood ...	—	286	8	45	—	—	1,162	534	628
West or Stainland ...	—	386	34	38	2	—	1,610	744	866
Stanley[a] (U.D.)	4,261	2,533	14	68	44	10,297	12,290	6,317	5,973
Civil Parishes: Outwood (503 : 4)	2,019	1,562	6	43	8	6,385	7,503	3,790	3,713
Stanley (503 : 4)	2,242	971	8	25	36	3,912	4,787	2,527	2,260
Wards: Lake Lock	—	707	5	17	21	—	3,517	1,875	1,642
Outwood	—	630	2	16	2	—	3,026	1,511	1,515
Stanley	—	645	5	14	16	—	3,143	1,622	1,521
Wrenthorpe	—	551	2	21	5	—	2,604	1,309	1,295
Stocksbridge (U.D.) ...	3,992	1,281	10	12	4	5,727	6,566	3,370	3,196
Civil Parish: Stocksbridge (507 : 6).									
Swinton (U.D.)	1,730	2,480	49	22	30	9,705	12,217	6,446	5,771
Civil Parish: Swinton (510 : 5).									
Thornhill (U.D.)	3,606	2,255	18	70	22	9,606	10,290	4,850	5,440
Civil Parish: Thornhill (502 : 9).									
Thornton[b] (U.D.).									
Thurlstone (U.D.)	8,116	611	3	4	4	2,735	2,992	1,556	1,436
Civil Parish: Thurlstone (507 : 3).									
Thurstonland (U.D.) ...	2,107	205	6	11	1	933	865	432	433
Civil Parish: Thurstonland (495 : 5)									

[a] By Local Government Board Order, No. 39,517, which came into operation on 1st April, 1899, the Civil Parishes of Outwood and Stanley were constituted the Urban District of Stanley.

[b] By Local Government Board Order, No. P. 1,504, which was confirmed by Local Government Board Provisional Orders Confirmation (No. 12) Act, 1899, and came into operation on 9th November, 1899, the Urban District of Thornton was dissolved and its constituent Parish added to the County Borough of Bradford.

COUNTY OF **YORK**—*continued.*

TABLE 9.—COUNTY BOROUGHS, MUNICIPAL BOROUGHS, and other URBAN DISTRICTS, with their CONSTITUENT CIVIL PARISHES and WARDS.—AREA; HOUSES 1901, and POPULATION 1891 and 1901—*continued.*

—	Area in Statute Acres.	Houses, 1901.				Population.			
			Uninhabited.			1891.	1901.		
		Inhabited.	In Occupation.	Not in Occupation.	Building.	Persons.	Persons.	Males.	Females.
ADMINISTRATIVE WEST RIDING—*cont.*									
Tickhill[a] (U.D.)	5,580	407	6	38	2	1,588	1,565	754	811
Civil Parish: Tickhill (511 : 1).									
Todmorden[b] (M.B.) ...	12,773	6,038	141	299	34	24,478	25,418	12,191	13,227
Civil Parish: Todmorden (493 : 2).									
Wards:									
Central...	—	1,018	40	21	10	—	4,134	1,866	2,268
Cornholme	—	1,244	23	15	14	—	5,313	2,623	2,690
Langfield	—	943	10	64	9	—	4,109	1,991	2,118
Stansfield	—	1,036	35	71	—	—	4,440	2,090	2,350
Todmorden	—	911	18	53	—	—	3,922	1,950	1,972
Walsden	—	886	15	75	1	—	3,500	1,671	1,829
Tong[c] (U.D.).									
Upper Mill[d] (U.D.).									
Wakefield, City of[e] (M.B.)	2,441	8,274	180	124	71	38,832	41,413	20,512	20,901
Civil Parish: Wakefield (503 : 4, 5, 7).									
Wards:									
Alverthorpe	—	813	20	11	3	—	3,700	1,814	1,886
Calder	—	889	17	7	5	—	4,048	1,997	2,051
Kirkgate	—	1,090	7	23	6	—	5,001	2,469	2,532
Northgate	—	1,912	56	20	7	—	10,806	5,382	5,424
North Westgate ...	—	804	8	16	32	—	4,306	2,321	1,985
Primrose Hill... ...	—	1,065	9	17	1	—	5,369	2,717	2,652
St. John	—	1,000	59	22	9	—	4,674	1,990	2,684
South Westgate ...	—	701	4	8	8	—	3,509	1,822	1,687
Warley[f] (U.D.).									
Wath upon Dearne (U.D.)	2,335	1,641	15	8	17	7,048	8,515	4,449	4,066
Civil Parishes:									
Wath upon Dearne (510 : 5)	1,715	944	12	6	11	3,894	4,847	2,517	2,330
West Melton (510 : 5) ...	620	697	3	2	6	3,154	3,668	1,932	1,736

[a] By Local Government Board Order, No. 33,876, which came into operation on 31st March, 1896, the Civil Parish of Tickhill Outer was added to the Civil Parish and Urban District of Tickhill.

[b] By Order in Council, dated 13th May, 1896, the Urban District of Todmorden was incorporated a Municipal Borough.

[c] By Local Government Board Order, No. P. 1,504, which was confirmed by Local Government Board Provisional Orders Confirmation (No. 12) Act, 1899, and came into operation on 9th November, 1899, the Urban District of Tong was dissolved and its constituent Parish added to the County Borough of Bradford.

[d] By Local Government Board Order, No. 39,497, which came into operation on 1st April, 1900, the Urban District of Upper Mill was dissolved and its constituent Parish added to the Urban District of Saddleworth.

[e] By Local Government Board Order, No. P. 1,150, which was confirmed by Local Government Board Provisional Orders Confirmation (No. 19) Act, 1895, and came into operation on 9th November, 1895, the City and Civil Parish of Wakefield were extended to include parts of the Civil Parishes of Stanley, Outwood, and Alverthorpe. By Local Government Board Order, No. P. 1,645, which was confirmed by Local Government Board Provisional Orders Confirmation (No. 12) Act, 1900, and came into operation on 9th November, 1900, the City and Civil Parish of Wakefield were further extended to include part of the Civil Parish of Alverthorpe.

[f] By the Halifax Corporation Act, 1900, which came into operation on 9th November, 1900, the Urban District of Warley was dissolved and its constituent Parishes were added to the County Borough of Halifax.

COUNTY OF YORK—*continued.*

TABLE 9.—COUNTY BOROUGHS, MUNICIPAL BOROUGHS, and other URBAN DISTRICTS, with their CONSTITUENT CIVIL PARISHES and WARDS.—AREA; HOUSES 1901, and POPULATION 1891 and 1901—*continued.*

—	Area in Statute Acres.	Houses, 1901.				Population.			
			Uninhabited.			1891.	1901.		
		Inhabited.	In Occupation.	Not in Occupation.	Building.	Persons.	Persons.	Males.	Females.
ADMINISTRATIVE WEST RIDING—*cont.*									
Wheatley [a] (U.D.)	1,285	834	11	79	37	1,795	3,580	1,626	1,954
Civil Parish: Wheatley (511 : 5).									
Whitley Upper (U.D.) ...	2,052	159	7	11	1	844	764	392	372
Civil Parish: Whitley Upper (495 : 7).									
Whitwood (U.D.)	1,083	960	12	20	—	4,806	4,873	2,592	2,281
Civil Parish: Whitwood (504 : 4).									
Wilsden [b] (U.D.).									
Windhill [c] (U.D.).									
Wombwell (U.D.)... ...	3,850	2,541	22	21	25	10,942	13,252	7,113	6,139
Civil Parish: Wombwell (506 : 3).									
Wards:									
Central...	—	479	11	—	19	—	2,409	1,257	1,152
Hemingfield	—	595	7	8	—	—	3,177	1,757	1,420
North	—	533	1	5	6	—	2,668	1,392	1,276
South East	—	507	—	8	—	—	2,814	1,534	1,280
South West	—	427	3	—	—	—	2,184	1,173	1,011
Worsborough (U.D.) ...	3,781	2,015	13	45	45	9,905	10,336	5,509	4,827
Civil Parish: Worsborough (506 : 4).									
Yeadon (U.D.)	1,724	1,560	40	186	3	7,396	7,059	3,389	3,670
Civil Parish: Yeadon (491 : 5).									
York, City of [d e] (C.B.) ...	3,730	16,550	656	404	214	67,841	77,914	38,147	39,767
Civil Parish: York [e] (516 : 2·4).									
Wards:									
Bootham	—	3,402	77	83	65	—	16,285	7,765	8,520
Castlegate [e]	—	2,583	98	28	34	—	11,590	5,744	5,846
Guildhall	—	1,393	296	50	3	—	6,387	3,001	3,386
Micklegate	—	3,256	42	137	78	—	15,099	7,283	7,816
Monk	—	2,372	65	33	4	—	10,832	5,172	5,660
Walmgate	—	3,544	78	73	30	—	17,721	9,182	8,539

[a] By Local Government Board Order, No. 41,097, which came into operation on 1st April, 1900, the Civil Parish of Wheatley was constituted an Urban District.

[b] By Local Government Board Order, No. 37,539, which came into operation on 15th April, 1898, the Urban Districts of Bingley, Bingley Outer, and Wilsden were united and called the Urban District of Bingley.

[c] By Local Government Board Order, No. 27,431, which came into operation on 29th October, 1891, the Urban District of Windhill was dissolved and its constituent area added to the Urban District of Shipley.

[d] By Local Government Board Order, No. P. 956, which was confirmed by Local Government Board Provisional Orders Confirmation (No. 16) Act, 1893, and came into operation on 9th November, 1893, the County Borough of York was extended to include part of the Civil Parish of Clifton.

[e] The figures for the City of York include those for York Castle, which are as follows (see Note ‡ to Table 1):—

9	6	—	—	—	92	125	108	17

COUNTY OF **YORK**—*continued.*

TABLE 10.—RURAL DISTRICTS in the ADMINISTRATIVE EAST, NORTH, and WEST RIDINGS.—AREA; HOUSES 1901, and POPULATION 1891 and 1901.

RURAL DISTRICTS.	No. of Registration District.	AREA in Statute Acres.	HOUSES, 1901.				POPULATION.			
			Inhabited.	Uninhabited.		Building.	1891.	1901.		
				In Occupation.	Not in Occupation.		PERSONS.	PERSONS.	Males.	Females.
ADMINISTRATIVE EAST RIDING.										
TOTAL RURAL DISTRICTS	—	710,727	19,713	529	1,345	81	94,999	91,687	47,061	44,626
Beverley	519	77,482	2,295	44	104	8	11,502	11,271	5,772	5,499
Bridlington	525	63,723	1,574	53	76	6	7,978	7,747	4,090	3,657
Driffield	524	106,419	2,638	89	208	8	13,140	11,988	6,311	5,677
Escrick	516	33,167	1,089	17	45	1	5,272	5,214	2,639	2,575
Howden	518	74,856	2,773	93	231	5	12,821	12,274	6,229	6,045
Norton	527	61,122	1,178	37	116	—	6,135	5,738	2,992	2,746
Patrington	522	62,179	1,620	55	148	—	7,497	7,167	3,658	3,509
Pocklington *	517	108,067	2,449	50	206	2	12,002	11,246	5,877	5,369
Riccall	514	18,105	734	13	29	19	3,126	3,100	1,581	1,519
Sculcoates	520	20,879	1,367	20	42	21	5,976	6,778	3,213	3,565
Sherburn	526	21,078	451	12	22	6	2,293	2,186	1,143	1,043
Skirlaugh	523	63,650	1,545	46	118	5	7,257	6,978	3,556	3,422
ADMINISTRATIVE NORTH RIDING.										
TOTAL RURAL DISTRICTS	—	1,259,866	29,274	1,182	1,940	96	139,462	133,832	66,631	67,201
Aysgarth	539	84,033	1,030	55	75	2	4,736	4,506	2,229	2,277
Bedale	537	41,320	1,562	69	104	3	7,147	6,794	3,311	3,483
Croft	542	19,729	438	15	34	3	2,041	2,107	1,020	1,087
Easingwold	528	74,362	2,226	70	143	4	10,494	9,909	5,009	4,900
Flaxton	516	36,792	1,216	22	54	7	6,437	6,924	3,650	3,274
Guisborough...	533	58,123	1,603	71	99	6	7,414	7,754	3,964	3,790
Helmsley	530	67,704	1,062	41	49	4	5,626	5,176	2,705	2,471
Kirkby Moorside	530	46,111	1,067	41	47	4	5,093	4,791	2,414	2,377
Leyburn	538	72,193	1,416	83	135	1	6,989	6,180	2,992	3,188
Malton	527	48,078	1,323	43	132	1	6,934	6,116	3,123	2,993
Middlesbrough	534	10,856	358	3	13	1	1,605	2,091	1,025	1,066
Northallerton	536	63,500	1,697	44	143	5	7,470	7,581	3,772	3,809
Pickering	531	80,305	1,436	68	132	9	6,798	6,568	3,341	3,227
Reeth	540	74,538	646	38	64	2	3,217	2,520	1,206	1,314
Richmond	541	78,602	1,760	56	139	3	8,418	7,889	3,979	3,910
Scarborough	526	63,933	1,588	45	44	—	7,499	7,760	3,905	3,855
Startforth	546	97,618	1,112	36	67	8	5,769	5,009	2,389	2,620
Stokesley	535	79,695	2,520	98	136	11	11,119	11,247	5,482	5,765
Thirsk	529	71,650	2,855	107	119	10	13,016	12,710	6,175	6,535
Wath	487	17,007	502	6	38	—	2,334	2,149	1,039	1,110
Whitby	532	76,717	1,857	171	178	12	9,306	8,051	3,901	4,150

* By Local Government Board Order, No. 42,567, which came into operation on 1st October, 1901, part of Pocklington Rural District was transferred to the Urban District of the same name. The figures for the Rural District as thus altered are:—

	2,434	50	206	2	—	11,155	5,832	5,323

COUNTY OF YORK—*continued.*

TABLE 10.—RURAL DISTRICTS in the ADMINISTRATIVE EAST, NORTH, and WEST RIDINGS.—AREA; HOUSES 1901, and POPULATION 1891 and 1901—*continued.*

RURAL DISTRICTS.	No. of Registration District.	AREA in Statute Acres.	HOUSES, 1901.				POPULATION.			
			Inhabited.	Uninhabited.		Building.	1891.	1901.		
				In Occupation.	Not in Occupation.		PERSONS.	PERSONS.	Males.	Females.
ADMINISTRATIVE WEST RIDING.										
TOTAL RURAL DISTRICTS	—	1,310,521	71,509	1,719	3,290	1,053	294,540	339,963	172,317	167,646
Barnsley	506	9,752	776	6	14	2	3,276	4,044	2,156	1,888
Bishopthorpe	516	6,411	429	8	10	16	1,855	1,960	953	1,007
Bowland	473	83,398	1,144	64	96	7	5,292	5,237	2,648	2,589
Doncaster	511	90,373	5,794	81	284	52	20,054	27,756	14,370	13,386
Goole	513	36,701	1,853	40	181	3	7,996	7,937	3,910	4,027
Great Ouseburn	488	45,970	2,143	58	135	7	9,418	9,574	4,686	4,888
Halifax	496	6,524	1,469	38	88	—	6,451	6,476	3,129	3,347
Hemsworth	505	34,750	4,376	61	59	172	14,631	23,379	12,622	10,757
Hunslet	498	6,400	1,409	14	38	5	6,120	6,730	3,379	3,351
Keighley	492	8,149	1,395	35	60	14	5,756	6,037	2,803	3,234
Kiveton Park	428	20,070	1,337	5	22	1	6,761	6,659	3,449	3,210
Knaresborough	489	37,495	1,485	29	67	32	6,193	7,102	3,707	3,395
Leeds (Roundhay and Seacroft)	501	3,290	638	14	42	17	2,059	3,210	1,395	1,815
Pateley Bridge	486	75,072	1,819	46	122	17	7,761	8,040	4,035	4,005
Penistone	507	16,213	1,342	7	24	—	5,977	6,475	3,514	2,961
Pontefract	504	38,970	2,613	63	122	39	10,650	12,399	6,374	6,025
Ripon	487	49,791	1,252	35	101	2	5,475	5,150	2,545	2,605
Rotherham*	510	35,367	3,697	50	52	212	14,718	18,830	9,858	8,972
Sedbergh	483	52,675	879	40	54	7	4,040	3,935	2,025	1,910
Selby	514	34,408	1,342	45	113	5	5,970	5,822	2,913	2,909
Settle	484	152,009	3,042	107	169	24	14,071	14,319	6,989	7,330
Skipton	485	145,827	5,245	269	397	55	20,571	22,589	10,889	11,700
Tadcaster	515	72,827	6,169	124	186	86	25,977	29,507	15,028	14,479
Thorne	512	38,434	1,718	181	75	2	6,754	7,246	3,602	3,644
Todmorden	493	20,500	1,262	51	182	15	4,995	5,094	2,492	2,602
Wakefield	503	17,860	2,811	27	73	14	12,286	13,677	7,194	6,483
Wetherby	490	65,801	3,396	84	158	6	14,984	15,343	7,327	8,016
Wharfedale	491	51,464	1,558	45	90	19	7,551	9,104	4,486	4,618
Wortley*	507	54,080	9,116	92	276	222	36,898	46,332	23,839	22,493

NOTE.—The following Poor Law Unions or Parishes and Registration Districts contain no Rural area:—Saddleworth (494), Huddersfield (495), Bradford (497A), North Bierley (497B), Holbeck (499), Bramley (500), Dewsbury (502), Sheffield (509), and Hull (521); while Sedbergh (483), Settle (484), Pateley Bridge (486), Great Ouseburn (488), Wetherby (490), Hemsworth (505), Tadcaster (515), Howden (518), Easingwold (528), Thirsk (529), Stokesley (535), Aysgarth (539), Reeth (540), Helmsley and Kirkby Moorside Unions (the last two constituting Helmsley Registration District 530), contain no Urban District.

Under the provisions of the Local Government Act, 1894, considerable changes were made in the constitution of Rural Districts. In Yorkshire they comprise exclusively Parishes in the Poor Law Unions of the same names, except Escrick, Norton, Riccall, and Sherburn in the East Riding, which consist of Parishes in the Poor Law Unions of York, Malton, Selby, and Scarborough, respectively: Croft, Flaxton, Startforth, and Wath in the North Riding, which consist of Parishes in the Poor Law Unions of Darlington, York, Teesdale, and Ripon, respectively; and Bishopsthorpe, Bowland, and Kiveton Park in the West Riding, which consist of Parishes in the Poor Law Unions of York, Clitheroe, and Worksop respectively. The extent of each Rural District may readily be seen in the Map preceding the Tables.

* Under the provisions of the Sheffield Corporation Act, 1900, which came into operation on the 31st October 1901, parts of Rotherham and Wortley Rural Districts were transferred to Sheffield County Borough. The Rural Districts, as thus altered, contained:—

Rotherham	—	35,120	3,692	50	52	212	14,704	18,805	9,846	8,959
Wortley	—	52,239	5,513	56	94	53	26,747	29,665	15,546	14,119

COUNTY OF YORK—*continued.*

TABLE 11.—CIVIL PARISHES in the ADMINISTRATIVE COUNTIES of the EAST, NORTH, and WEST RIDINGS, and in each COUNTY BOROUGH.—INHABITED HOUSES 1901, and POPULATION 1891 and 1901.

NOTE.—The expression "Civil Parish" means "a place for which a separate Poor Rate is or can be made or for which a separate Overseer is or can be appointed." The Parishes are arranged alphabetically, those having compound names being placed in the order indicated by the usual pronunciation of those names; thus North Burton will be found under the letter N and West Ella under the letter W. The Registration Districts of the County of York are co-extensive with Poor Law Unions or Parishes of the same names with the exception of the Registration District of Helmsley (No. 530) in the North Riding, which comprises the Poor Law Unions of Helmsley and Kirkby Moorside, and the Registration District of Wortley (No. 507) in the West Riding, which comprises the Poor Law Unions of Penistone and Wortley.

Civil Parish.	Inhabited Houses. 1901.	Population. 1891.	Population. 1901.	Registration District in which situated.	No. of Registration District.
ADMINISTRATIVE EAST RIDING:—					
Acklam with Barthorpe	49	282	223	Malton	527
Aike	14	63	55	Beverley... ...	519
Aldbrough ...	173	666	680	Skirlaugh ...	523
Allerthorpe ...	30	139	117	Pocklington ...	517
Anlaby	207	749	1,004	Sculcoates ...	520
Argam	6	40	40	Bridlington ...	525
Arnold (*see* North Skirlaugh).					
Arras (*see* Market Weighton).					
Asselby	54	239	216	Howden	518
Atwick	61	298	284	Skirlaugh ...	523
Auburn (*see* Fraisthorpe).					
Aughton	25	114	134	Howden	518
Bainton	75	365	320	Driffield	524
Balkholme ...	18	70	69	Howden	518
Barlby	139	442	551	Selby	514
Barmby on the Marsh	89	372	368	Howden	518
Barmby on the Moor*	121	440	533	Pocklington ...	517
Barmston ...	36	213	211	Bridlington ...	525
Barthorpe (*see* Acklam).					
Battleburn (*see* Kirkburn).					
Beeford	152	728	648	Driffield	524
Belby	3	33	16	Howden ...	518
Bellasize	24	126	128		
Bellthorpe (*see* Bishop Wilton).					
Bempton and Newsholme	69	310	284	Bridlington ...	525
Benningholme and Grange	18	88	107	Skirlaugh ...	523
Bessingby ...	27	128	170	Bridlington ...	525
Beswick	38	211	166		
Beverley:—					
St. Martin ...	1,411	5,509	6,100	Beverley ...	519
St. Mary ...	948	4,345	4,103		
St. Nicholas ...	687	2,685	2,980		
Beverley Parks (*see* Woodmansey).					
Bewholme and Nunkeeling	46	238	231	Skirlaugh ...	523
Bielby	45	195	191	Pocklington ...	517
Bilton	19	101	92	Skirlaugh ...	523
Birdsall	62	366	358	Malton	527
Bishop Burton ...	90	466	415	Beverley ...	519
Bishopsoil ...	44	153	191	Howden ...	518

Civil Parish.	Inhabited Houses. 1901.	Population. 1891.	Population. 1901.	Registration District in which situated.	No. of Registration District.
ADMINISTRATIVE EAST RIDING:—*cont.*					
Bishop Wilton with Bellthorpe	106	422	451	Pocklington ...	517
Blacktoft... ...	73	363	362	Howden	518
Bolton	28	118	131	Pocklington ...	517
Bonwick	2	16	14	Skirlaugh ...	523
Bowthorpe (*see* Menthorpe).					
Boynton	27	128	161	Bridlington ...	525
Boythorpe (*see* Foxholes).					
Bracken	3	25	28	Driffield	524
Brackenholme with Woodall	18	92	115	Howden	518
Brandesburton...	136	664	604	Skirlaugh ...	523
Brantingham ...	59	269	278	Beverley ...	519
Breighton and Gunby	32	131	133	Howden	518
Bridlington ...	2,338	7,224	10,023	Bridlington ...	525
Brigham	13	73	58	Driffield	524
Broomfleet ...	57	243	240	Howden	518
Brough (*see* Dringhoe).					
Brough (*see* Elloughton).					
Bubwith	120	566	475	Howden	518
Buckton	31	141	158	Bridlington ...	525
Bugthorpe ...	44	232	184	Pocklington ...	517
Burdale (*see* Raisthorpe).					
Burnby	22	115	119	Pocklington ...	517
Burstwick cum Skeckling	105	437	476	Patrington ...	522
Burton (*see* Hornsea).					
Burton Agnes ...	67	321	326	Bridlington ...	525
Burton Constable (*see* West Newton).					
Burton Pidsea ...	71	342	285	Patrington ...	522
Burythorpe ...	47	227	225	Malton	527
Butterwick ...	10	92	82	Driffield	524
Camerton (*see* Ryhill)					
Carnaby	30	200	192	Bridlington ...	525
Catfoss	8	55	45	Skirlaugh ...	523
Catwick	47	231	195		
Cavil (*see* Portington).					
Cherry Burton ...	83	429	391	Beverley ...	519
Cliffe cum Lund	146	640	617	Selby	514
Coniston	22	111	116	Skirlaugh ...	523
Cotness	8	36	32	Howden	518
Cottam	12	99	101	Driffield	524
Cottingham, Without	825	3,452	3,751	Sculcoates ...	520

* See Note * Table 12, page 103.

COUNTY OF YORK—*continued.*

TABLE 11.—CIVIL PARISHES in the ADMINISTRATIVE COUNTIES of the EAST, NORTH, and WEST RIDINGS, and in each COUNTY BOROUGH.—INHABITED HOUSES 1901, and POPULATION 1891 and 1901 —*continued.*

CIVIL PARISH.	Inhabited Houses. 1901.	Population. 1891.	Population. 1901.	REGISTRATION DISTRICT IN WHICH SITUATED.	No. of REGISTRATION DISTRICT.
ADMINISTRATIVE EAST RIDING:—*cont.*					
Cowdens Ambo	18	112	95	Skirlaugh ...	523
Cowlam	8	59	52	Driffield	524
Croom (*see* Sledmere).					
Danthorp ...	11	62	50	Skirlaugh ...	523
Deighton	34	193	200	York	516
Drewton (*see* North Cave).					
Dringhoe, Upton, and Brough	22	156	136	Bridlington ...	525
Duggleby ...	41	183	165	Malton	527
Dunnington ...	13	98	90	Skirlaugh ...	523
Dunnington ...	167	680	654	York	516
Easington ...	98	371	362	Patrington ...	522
Eastburn... ...	3	17	30	Driffield	524
East Cottingwith	50	233	195	Pocklington ...	517
East Heslerton...	40	220	211	Malton	527
Easthorpe (*see* Londesborough).					
East Newton ...	5	31	27	Skirlaugh ...	523
Easton	3	32	38	Bridlington ...	525
Eastrington ...	99	436	421	Howden	518
East Stamford Bridge	79	383	394	Pocklington ...	517
Eddlethorpe ...	8	43	54	Malton	527
Ellerby	76	331	358	Skirlaugh ...	523
Ellerker	70	299	280	Beverley... ...	519
Ellerton Priory	58	263	242	Howden	518
Elloughton with Brough	210	927	954	Beverley... ...	519
Elstronwick ...	26	94	123	Skirlaugh ...	523
Elvington ...	74	357	335	York	516
Emswell with Little Driffield	60	331	270	Driffield	524
Escrick	111	653	544	York	516
Eske	8	56	45	Beverley ...	519
Etton	91	398	422		
Everingham ...	49	276	244	Pocklington ...	517
Everthorpe (*see* North Cave).					
Fangfoss ...	32	177	142	Pocklington ...	517
Faxfleet	39	206	177	Howden	518
Filey	703	2,481	3,003	Scarborough ...	526
Fimber	30	158	145	Driffield	524
Firby	6	23	40	Malton	527
Fitling	22	105	103	Skirlaugh ...	523
Flamborough ...	280	1,340	1,326	Bridlington ...	525
Flinton	18	87	83	Skirlaugh ...	523
Foggathorpe ...	21	131	111	Howden	518
Folkton	94	442	439	Scarborough ...	526
Fordon	4	38	38	Bridlington ...	525
Foston on the Wolds	56	218	195	Driffield ...	524
Foxholes with Boythorpe	47	263	212		
ADMINISTRATIVE EAST RIDING:—*cont.*					
Fraisthorpe with Auburn and Wilsthorpe	13	124	111	Bridlington ...	525
Fridaythorpe ...	53	280	245	Pocklington ...	517
Fulford Water (*see* Water Fulford).					
Full Sutton ...	32	127	119	Pocklington ...	517
Ganstead ...	18	87	83	Skirlaugh ...	523
Ganton	64	376	393	Scarborough ...	526
Garton on the Wolds	90	498	440	Driffield	524
Garton with Grimston	27	130	121	Skirlaugh ...	523
Gembling ...	15	119	105	Driffield	524
Gilberdike ...	78	293	300	Howden	518
Goodmanham ...	54	315	251	Pocklington ...	517
Gowthorpe (*see* Youlthorpe).					
Goxhill	12	83	60	Skirlaugh ...	523
Grange (*see* Benningholme).					
Gransmoor ...	14	68	69	Bridlington ...	525
Great Driffield ...	1,343	5,703	5,766	Driffield	524
Great Givendale	11	73	60	Pocklington ...	517
Great Hatfield ...	30	147	137	Skirlaugh ...	523
Great Kelk ...	30	172	122	Driffield	524
Gribthorpe ...	5	29	25	Howden	518
Grimston	11	64	81	York	516
Grimston (*see* Garton).					
Grindale	27	157	154	Bridlington ...	525
Gunby (*see* Breighton).					
Haisthorpe ...	24	121	118	Bridlington ...	525
Halsham	45	241	222	Patrington ...	522
Haltemprice ...	1	10	10	Sculcoates ...	520
Harlthorpe ..	12	55	56	Howden	518
Harpham... ...	37	208	193	Driffield	524
Harswell	12	63	70	Pocklington ...	517
Hayton	36	199	168		
Hedon	247	979	1,010	Sculcoates ...	520
Helperthorpe ...	27	189	135	Driffield	524
Hemingbrough...	129	507	498	Howden	518
Hempholme ...	12	89	74	Skirlaugh ...	523
Heslington ...	110	477	506	York	516
Hessle Without	803	2,810	3,754	Sculcoates ...	520
High Catton ..	33	166	146	Pocklington ...	517
Hilderthorpe ...	584	1,695	2,459	Bridlington ...	525
Hilston	7	38	29	Patrington ...	522
Hollym	45	235	216		
Holme on the Wolds	27	158	138	Beverley ...	519

COUNTY OF **YORK**—*continued.*

TABLE 11.—CIVIL PARISHES in the ADMINISTRATIVE COUNTIES of the EAST, NORTH, and WEST RIDINGS, and in each COUNTY BOROUGH.—INHABITED HOUSES 1901, and POPULATION 1891 and 1901—*continued.*

Civil Parish.	Inhabited Houses. 1901.	Population. 1891.	Population. 1901.	Registration District in which situated.	No. of Registration District.
ADMINISTRATIVE EAST RIDING:—*cont.*					
Holme upon Spalding Moor	322	1,815	1,678	Howden ...	518
Holmpton ...	39	195	171	Patrington ...	522
Hornsea with Burton	520	2,013	2,381	Skirlaugh ...	523
Hotham	73	332	305	Howden	518
Houghton (*see* Sancton).					
Howden	462	1,964	1,986	Howden	518
Howsham ...	32	199	168	Malton	527
Huggate	76	463	455	Pocklington ...	517
Hull Bridge (*see* Tickton).					
Humbleton ...	26	152	124	Skirlaugh ...	523
Hunmanby ...	273	1,309	1,289	Bridlington ...	525
Hutton Cranswick	241	1,057	907	Driffield	524
Kelfield	67	297	288	Selby	514
Kennythorpe ...	12	68	76	Malton	527
Kexby	23	132	125	York	516
Keyingham ...	130	587	549	Patrington ..	522
Kilham	223	1,039	946	Driffield	524
Kilnsea	31	194	277	Patrington ..	522
Kilnwick ...	44	239	185	Beverley... ...	519
Kilnwick Percy	15	73	87	Pocklington ...	517
Kilpin	92	393	376	Howden	518
Kirby Grindalyth	29	225	201	Malton	527
Kirby Underdale	47	297	246	Pocklington ...	517
Kirkburn and Battleburn	26	152	141	Driffield	524
Kirk Ella ...	84	354	388	Sculcoates ...	520
Kirkham ...	8	40	47	Malton	527
Knapton	41	221	217		
Knedlington ...	23	133	100	Howden	518
Langtoft	120	565	514	Driffield	524
Langton	35	191	181	Malton	527
Langwith ...	8	52	57	York	516
Latham	15	49	75	Howden ...	518
Laxton	56	244	221		
Leavening ...	81	339	305	Malton	527
Leconfield ...	59	312	347	Beverley... ...	519
Lelley	29	116	122	Skirlaugh ...	523
Leppington ...	16	68	73	Malton	527
Leven	172	803	689	Beverley	519
Lissett	17	105	98	Bridlington ...	525
Little Driffield (*see* Emswell).					
Little Hatfield ...	6	27	41	Skirlaugh ...	523
Little Kelk ...	12	70	60	Driffield	524
Lockington ...	107	488	458	Beverley... ...	519
ADMINISTRATIVE EAST RIDING:—*cont.*					
Londesborough with Easthorpe	76	380	320	Pocklington ...	517
Long Riston ...	66	292	293	Skirlaugh ...	523
Low Catton ...	27	193	135	Pocklington ...	517
Lowthorpe ...	33	184	189	Driffield	524
Lund	88	416	407	Beverley... ...	519
Lund (*see* Cliffe).					
Luttons Ambo ...	68	358	330	Driffield	524
Mappleton and Rowlston	32	179	161	Skirlaugh ...	523
Market Weighton and Arras	407	1,867	1,780	Pocklington ...	517
Marton	18	70	68	Skirlaugh ...	523
Marton (*see* Sewerby).					
Meaux	12	76	74	Beverley... ...	519
Melbourne ...	89	388	356	Pocklington ...	517
Melton	36	171	167	Sculcoates ...	520
Meltonby (*see* Yapham).					
Menethorpe ...	12	64	69	Malton	527
Menthorpe with Bowthorpe	12	63	51	Howden ...	518
Metham	10	55	69		
Middleton on the Wolds	147	678	634	Driffield	524
Millington ...	39	193	159	Pocklington ...	517
Molescroft ...	43	196	203	Beverley... ...	519
Moor Town ...	3	19	22	Skirlaugh ...	523
Moreby (*see* Stillingfleet).					
Muston	77	341	340	Scarborough ...	526
Naburn	120	566	574	York	516
Nafferton... ...	290	1,235	1,232	Driffield ...	524
Neswick	12	54	82		
Newsholme (*see* Bempton).					
Newton upon Derwent	44	204	216	Pocklington ...	517
North Burton ...	94	425	422	Bridlington ...	525
North Cave with Drewton and Everthorpe	237	1,006	1,019	Howden	518
North Cliff ...	16	89	88	Pocklington ...	517
North Dalton ...	97	520	431	Driffield	524
North Duffield ...	72	325	309	Selby	514
North Ferriby ...	112	465	535	Sculcoates ...	520
North Frodingham	138	596	555	Driffield	524
North Grimston	28	154	158	Malton	527
North Newbald	132	627	565	Beverley... ...	519
North Skirlaugh, Rowton, and Arnold	52	289	257	Skirlaugh ...	523
Norton	861	3,683	3,842	Malton	527
Nunburnholme	44	252	220	Pocklington ...	517
Nunkeeling (*see* Bewholme).					

COUNTY OF **YORK**—*continued.*

TABLE 11.—CIVIL PARISHES in the ADMINISTRATIVE COUNTY of the EAST, NORTH, and WEST RIDINGS, and in each COUNTY BOROUGH.—INHABITED HOUSES 1901, and POPULATION 1891 and 1901—*continued.*

Civil Parish.	Inhabited Houses. 1901.	Population. 1891.	Population. 1901.	Registration District in which situated.	No. of Registration District.
ADMINISTRATIVE EAST RIDING:—*cont.*					
Osgodby	44	198	190	Selby	514
Ottringham ...	109	515	466	Patrington ...	522
Ousethorpe ...	3	17	20	Pocklington ...	517
Out Newton ...	7	42	36	Patrington ...	522
Owstwick ...	17	89	80		
Owthorne ...	15	82	81		
Patrington ...	279	1,127	1,104		
Paull	119	531	575		
Pocklington * ...	554	2,577	2,463	Pocklington ...	517
Portington and Cavil	16	108	85	Howden	518
Preston	243	948	997	Sculcoates ...	520
Raisthorpe and Burdale	12	84	73	Malton	527
Reighton ...	47	252	219	Bridlington ...	525
Riccall	169	736	702	Selby	514
Rillington ...	180	760	716	Malton	527
Rimswell... ...	27	123	138	Patrington ...	522
Rise	28	181	132	Skirlaugh ...	523
Roos	116	492	436	Patrington ..	522
Rotsea	5	46	45	Driffield	524
Routh	24	169	159	Beverley ...	519
Rowley	99	512	519		
Rowlston (*see* Mappleton).					
Rowton (*see* North Skirlaugh).					
Rudston	102	578	552	Bridlington ...	525
Ruston Parva ...	17	140	84	Driffield... ...	524
Ryhill and Camerton	55	263	221	Patrington ...	522
Saltmarshe ...	20	100	84	Howden	518
Sancton and Houghton	81	326	335	Pocklington ...	517
Scagglethorpe ...	46	197	194	Malton	527
Scalby	39	215	168	Howden	518
Scampston ...	41	244	200	Malton	527
Scorbrough ...	14	82	79	Beverley... ...	519
Scoreby (*see* West Stamford Bridge).					
Scrayingham ...	23	121	110	Pocklington ...	517
Seaton Ross ...	93	401	376		
Seaton and Wassand	80	358	351	Skirlaugh ...	523
Settrington ...	85	488	475	Malton	527
Sewerby cum Marton	74	328	330	Bridlington ...	525
Sherburn	141	688	649	Scarborough ...	526
Shipton	98	423	372	Pocklington ...	517
Sigglesthorne ...	50	217	222	Skirlaugh ...	523
Skeckling (*see* Burstwick).					
ADMINISTRATIVE EAST RIDING:—*cont.*					
Skefflling	36	139	138	Patrington ...	522
Skelton	56	285	270	Howden	518
Skerne	37	182	174	Driffield	524
Skidby	72	327	305	Beverley... ...	519
Skipsea	71	341	288	Bridlington ...	525
Skipwith	54	280	239	Selby	514
Skirpenbeck ...	23	149	130	Pocklington ...	517
Sledmere with Croom	87	507	512	Driffield ...	524
Southburn ...	18	88	92		
South Cave ...	223	949	970	Beverley... ...	519
South Cliff ...	15	110	92	Pocklington ...	517
South Dalton ...	50	242	264	Beverley ...	519
South Duffield ...	43	208	204	Selby	514
South Frodingham	11	67	70	Patrington ...	522
South Newbald	36	172	166	Beverley... ...	519
South Skirlaugh	68	261	261	Skirlaugh ...	523
Spaldington ...	49	248	224	Howden	518
Speeton	29	151	146	Bridlington ...	525
Sproatley... ...	71	325	306	Skirlaugh ...	523
Stamford Bridge (*see* East, and West Stamford Bridge).					
Stillingfleet with Moreby	58	352	302	York	516
Storkhill	12	53	42	Beverley... ...	519
Storwood... ...	15	83	76	Pocklington ...	517
Sunderlandwick	17	67	80	Driffield	524
Sunk Island ...	62	440	364	Patrington ...	522
Sutton upon Derwent	64	299	313	Pocklington ...	517
Sutton Without	310	1,243	1,377	Sculcoates ...	520
Swanland ...	100	453	468		
Swine	45	201	216	Skirlaugh ...	523
Thearne	23	97	97	Beverley ...	519
Thirkleby ...	7	41	49	Malton	527
Thirtleby ...	9	44	48	Skirlaugh ...	523
Thixendale ...	39	234	211	Pocklington ...	517
Thorganby with West Cottingwith	72	370	345	York	516
Thorngumbald...	63	291	272	Patrington ...	522
Thornholm ...	15	115	84	Bridlington ...	525
Thornton ...	26	151	137	Pocklington ...	517
Thorpe	10	61	66	Howden	518
Thorpe Bassett	36	180	170	Malton	527
Thorpe le Street	4	31	29	Pocklington ...	517
Thwing	67	367	326	Bridlington ...	525
Tibthorpe ...	50	278	236	Driffield ...	524

* See Note * Table 12, page 103.

COUNTY OF **YORK**—*continued.*

TABLE 11.—CIVIL PARISHES in the ADMINISTRATIVE COUNTIES of the EAST, NORTH, and WEST RIDINGS and in each COUNTY BOROUGH.—INHABITED HOUSES 1901, and POPULATION 1891 and 1901 —*continued.*

Civil Parish.	Inhabited Houses. 1901.	Population. 1891.	Population. 1901.	Registration District in which situated.	No. of Registration District.
ADMINISTRATIVE EAST RIDING:—*cont.*					
Tickton with Hull Bridge	61	305	229	Beverley	519
Towthorpe ...	9	62	91	Driffield	524
Tunstall	21	121	98	Patrington ...	522
Ulrome	45	198	187	Bridlington ...	525
Upton (*see* Dringhoe).					
Walkington ...	145	950	1,160	Beverley	519
Wallingfen ...	180	787	766	Howden	518
Wansford ...	39	228	192	Driffield	524
Waplington ...	4	59	30	Pocklington ...	517
Warter	97	578	559		
Wassand (*see* Seaton).					
Water Fulford...	172	691	818	York	516
Watton	51	311	299	Driffield	524
Wauldby ...	8	53	55	Sculcoates ...	520
Wawne	54	317	301	Beverley	519
Waxholme ...	13	71	63	Patrington ...	522
Weaverthorpe ...	100	540	430	Driffield	524
Weel	28	120	136	Beverley	519
Welton	145	659	620	Sculcoates ...	520
Welwick	71	313	282	Patrington ...	522
West Cottingwith (*see* Thorganby).					
West Ella ...	27	152	137	Sculcoates ...	520
West Heslerton	59	226	258	Malton	527
West Newton with Burton Constable	31	166	147	Skirlaugh ...	523
Westow	65	315	294	Malton	527
West Stamford Bridge with Scorcby	27	157	155	York	516
Wetwang ...	129	566	596	Driffield	524
Wharram le Street	21	133	111	Malton	527
Wharram Percy	7	56	52		
Wheldrake ...	102	528	518	York	516
Wilberfoss ...	87	381	346	Pocklington ...	517
Willerby	75	446	365	Scarborough ...	526
Willerby	94	719	1,020	Sculcoates ...	520
Willitoft	11	48	47	Howden	518
Wilsthorpe (*see* Fraisthorpe).					
Winestead ...	28	151	156	Patrington ...	522
Wintringham ...	50	307	258	Malton	527
Withernsea ...	321	933	1,426	Patrington ...	522
Withernwick ...	93	365	371	Skirlaugh ...	523
Wold Newton ...	60	292	274	Bridlington ...	525
Woodall (*see* Brackenholme).					
Woodmansey and Beverley Parks	109	774	772	Beverley	519
ADMINISTRATIVE EAST RIDING:—*cont.*					
Wressell	59	306	275	Howden	518
Wyton	18	71	64	Skirlaugh ...	523
Yapham with Meltonby	46	191	203	Pocklington ...	517
Yedingham ...	22	191	117	Malton	527
Yokefleet ...	25	151	100	Howden	518
Youlthorpe with Gowthorpe	14	96	85	Pocklington ...	517
ADMINISTRATIVE EAST RIDING	31,858	141,088	144,748		
COUNTY BOROUGH:—					
KINGSTON UPON HULL, CITY OF:—					
Holy Trinity and St. Mary	17,986	77,947	82,245	Hull	521
Sculcoates ...	34,195	122,525	158,014	Sculcoates ...	520
Total ...	52,181	200,472	240,259		
ADMINISTRATIVE EAST RIDING, together with COUNTY BOROUGH	84,039	341,560	385,007		
ADMINISTRATIVE NORTH RIDING:—					
Agglethorpe with Coverham	23	176	155	Leyburn	538
Ainderby Myers with Holtby	17	77	81	Bedale	537
Ainderby Quernhow	20	88	74	Thirsk	529
Ainderby Steeple	56	224	241	Northallerton ...	536
Airyholme and Howthorpe	5	39	34	Malton	527
Aiskew	186	847	833	Bedale	537
Aislaby	65	340	273	Whitby	532
Aislaby	26	112	108	Pickering ...	531
Akebar	5	32	25	Leyburn	538
Aldbrough ...	76	369	339	Richmond ...	541
Aldwark	42	215	220	Easingwold ...	528
Allerston	72	373	369	Pickering ...	531
Allerthorpe (*see* Swainby).					
Alne	108	439	410	Easingwold ...	528
Amotherby ...	51	270	269	Malton	527
Ampleforth ...	128	761	645	Helmsley	530
Angram Grange	5	32	31	Easingwold ...	528
Appleton	19	106	116	Richmond ...	541
Appleton le Moor	57	242	207	Helmsley ...	530
Appleton le Street	32	151	146	Malton	527

COUNTY OF **YORK**—*continued.*

TABLE 11.—CIVIL PARISHES in the ADMINISTRATIVE COUNTIES of the EAST, NORTH, and WEST RIDINGS, and in each COUNTY BOROUGH.—INHABITED HOUSES 1901, and POPULATION 1891 and 1901—*continued.*

Civil Parish.	Inhabited Houses. 1901.	Population. 1891.	Population. 1901.	Registration District in which situated.	No. of Registration District.
ADMINISTRATIVE NORTH RIDING:—*cont.*					
Appleton Wiske	76	294	291	Northallerton ...	536
Arden cum Ardenside	19	96	93	Helmsley ...	530
Arkengarthdale	108	761	427	Reeth	540
Arrathorne ...	9	71	41	Leyburn	538
Asenby	37	177	173	Ripon	487
Aske	30	145	164	Richmond ...	541
Askrigg	115	552	462	Aysgarth ...	539
Aysgarth	60	235	273		
Bagby	49	229	213	Thirsk	529
Bainbridge ...	132	595	559	Aysgarth ...	539
Baldersby ...	58	285	239	Ripon	487
Balk	12	58	51	Thirsk	529
Barden	16	76	81	Leyburn	538
Barforth	17	121	90	Teesdale... ...	546
Barnby	25	125	109	Whitby	532
Barningham ...	52	218	227	Teesdale... ...	546
Barton	114	410	517	Darlington ...	542
Barton le Street	29	177	145	Malton	527
Barton le Willows	50	207	222		
Barughs Ambo	46	220	212	Pickering ...	531
Beadlam	35	169	174	Helmsley ...	530
Bedale	244	1,090	1,082	Bedale	537
Bellerby	69	314	266	Leyburn	538
Beningbrough ...	14	61	78	Easingwold ...	528
Bilsdale Midcable	103	596	578	Stokesley ...	535
Bilsdale Westside	22	145	115	Helmsley ...	530
Birdforth ...	8	50	49	Thirsk	529
Birkby	10	68	61	Northallerton ..	536
Bishopdale ...	13	91	80	Aysgarth ...	539
Boldron	31	136	144	Teesdale ...	546
Boltby	50	250	261	Thirsk	529
Bolton on Swale	18	84	92	Richmond ...	541
Borrowby ...	85	392	341	Northallerton ...	536
Borrowby ...	16	77	63	Whitby	532
Bossall with Buttercrambe	31	169	203	York	516
Bowes	135	652	578	Teesdale ...	546
Brafferton ...	50	255	246	Easingwold ...	528
Brandsby cum Stearsby	54	296	301		
Bransdale West Side	10	64	52	Helmsley ...	530
Brawby	35	148	134	Malton	527
Brawith (*see* Knayton).					
Breckenbrough (*see* Newsham).					
Brignall	23	131	133	Teesdale ...	546
Brompton ...	129	702	606	Scarborough ...	526
ADMINISTRATIVE NORTH RIDING:—*cont.*					
Brompton ...	330	1,245	1,352	Northallerton ...	536
Brompton on Swale	93	435	361	Richmond ...	541
Brotton	667	3,514	3,323	Guisborough ...	533
Brough	17	105	111	Richmond ...	541
Broughton ...	23	97	92	Malton	527
Broughton ...	129	504	481	Stokesley ...	535
Broxa	10	41	34	Scarborough ...	526
Bulmer	43	214	187	Malton	527
Burneston ...	58	238	241	Bedale	537
Burniston ...	69	299	272	Scarborough ...	526
Burrill with Cowling	23	123	118	Bedale	537
Burton upon Ure	23	126	122		
Burton cum Walden	92	425	367	Aysgarth ...	539
Buttercrambe (*see* Bossall).					
Butterwick ...	13	69	50	Malton	527
Byland with Wass	37	162	151	Helmsley ...	530
Caldbergh with East Scrafton	14	75	57	Leyburn	538
Caldwell	30	155	147	Richmond ...	541
Carkin with Forcett	39	181	182		
Carlton	58	231	255	Stokesley ...	535
Carlton Highdale	47	204	206	Leyburn	538
Carlton Husthwaite	32	149	153	Easingwold ...	528
Carlton Miniott	93	419	426	Thirsk	529
Carlton Town ...	48	199	177	Leyburn	538
Carperby cum Thoresby	57	244	232	Aysgarth ...	539
Carthorpe ...	71	310	284	Bedale	537
Castle Bolton ...	29	149	122	Leyburn	538
Castle Leavington	7	40	47	Stokesley ...	535
Catterick... ...	126	681	546	Richmond ...	541
Catto (*see* Landmoth).					
Catton	23	118	110	Thirsk	529
Cawthorn ...	3	23	20	Pickering ...	531
Cawton	16	104	101	Helmsley ...	530
Cayton	122	556	605	Scarborough ...	526
Claxton	38	216	190	York	516
Cleasby	39	136	154	Darlington ...	542
Cliffe	8	55	55		
Clifton upon Ure	12	57	62	Bedale	537
Clifton Without	20	704	683	York	516
Cloughton ...	131	571	581	Scarborough ..	526
Coatham	906	3,730	4,490	Guisborough ...	533
Colburn	16	97	86	Richmond ..	541
Cold Kirby ...	25	113	127	Helmsley ..	530
Colsterdale ...	9	51	53	Leyburn	538

COUNTY OF **YORK**—*continued.*

TABLE 11.—CIVIL PARISHES in the ADMINISTRATIVE COUNTIES of the EAST, NORTH, and WEST RIDINGS and in each COUNTY BOROUGH.—INHABITED HOUSES 1901, and POPULATION 1891 and 1901 —*continued.*

Civil Parish.	Inhabited Houses. 1901.	Population. 1891.	Population. 1901.	Registration District in which situated.	No. of Registration District.
ADMINISTRATIVE NORTH RIDING:—*cont.*					
Commondale ...	36	128	223	Guisborough ...	533
Coneysthorpe ...	34	175	155	Malton	527
Constable Burton	34	189	180	Leyburn	538
Cornbrough (*see* Sheriff Hutton).					
Cotcliffe	2	4	11	Northallerton ...	536
Cotherstone ...	162	940	665	Teesdale ...	546
Coulton	21	109	101	Helmsley ...	530
Coverham (*see* Agglethorpe).					
Cowesby	18	95	74	Thirsk	529
Cowling (*see* Burrill).					
Coxwold	62	310	275	Easingwold ...	528
Craike	97	437	407		
Crakehall ...	101	444	396	Bedale	537
Crakehill (*see* Eldmire).					
Crambe	26	137	111	Malton	527
Crathorne ...	50	216	248	Stokesley ...	535
Croft	91	459	465	Darlington ...	542
Cropton	77	322	325	Pickering ...	531
Crosby	6	38	41	Northallerton ...	536
Cundall with Leckby	30	158	133	Ripon	487
Dalby cum Skewsby	27	139	135	Easingwold ...	528
Dale Town ...	7	39	37	Helmsley ...	530
Dalton	43	157	150	Richmond ...	541
Dalton	64	237	238	Thirsk	529
Dalton upon Tees	34	187	165	Darlington ...	542
Danby	263	1,198	1,216	Guisborough ...	533
Danby Wiske ...	58	302	277	Northallerton	536
Deighton	20	121	100		
Dishforth ...	74	314	315	Ripon	487
Downholme ...	22	73	93	Richmond ...	541
Dunsley (*see* Newholme).					
Earswick ...	25	113	108	York	516
Easby	20	147	114	Richmond ...	541
Easby	23	114	98	Stokesley ...	535
Easington ...	104	546	477	Guisborough ...	533
Easingwold ...	441	1,932	1,945	Easingwold ...	528
East Ayton ...	73	353	353	Scarborough ...	526
East Cowton ...	79	394	351	Northallerton	536
East Harlsey ...	68	315	340		
East Hauxwell	21	116	98	Leyburn	538
East Layton ...	31	128	136	Richmond ...	541
East Newton and Laysthorp	8	51	44	Helmsley ...	530
East Rounton ...	24	157	142	Stokesley ...	535
ADMINISTRATIVE NORTH RIDING:—*cont.*					
East Scrafton (*see* Caldbergh).					
East Tanfield ...	11	54	72	Bedale	537
East Witton, Within	56	257	219	Leyburn ...	538
East Witton, Without	25	133	147		
Ebberston ...	114	538	561	Pickering ...	531
Egglestone Abbey	9	60	39	Teesdale ...	546
Egton	211	1,329	1,020	Whitby	532
Eldmire with Crakehill	10	47	50	Thirsk	529
Ellenthorpe ...	9	59	51	Thirsk	529
Ellerbeck ..	13	74	67	Northallerton ...	536
Ellerby	10	50	47	Whitby	532
Ellerton Abbey ...	7	48	37	Reeth	540
Ellerton upon Swale	26	149	115	Richmond ...	541
Ellingstring ...	27	115	109	Leyburn ...	538
Ellingtons ...	22	100	106		
Eppleby	77	366	353	Richmond ...	541
Eryholme	32	167	159	Darlington ...	542
Eskdaleside cum Ugglebarnby	279	1,727	1,193	Whitby	532
Eston	2,042	10,695	11,199	Middlesbrough	534
Everley (*see* Suffield).					
Exelby, Leeming, and Newton	157	655	568	Bedale	537
Faceby	30	110	142	Stokesley ...	535
Fadmoor	36	175	191	Helmsley ...	530
Farlington ...	27	176	135	Easingwold ...	528
Farndale:— East Side ...	57	322	306	Helmsley ...	530
Low Quarter ...	33	150	139		
West Side ...	36	223	184		
Fawdington ...	3	20	29	Thirsk	529
Fearby	50	228	187	Leyburn	538
Felixkirk ...	19	99	98	Thirsk	529
Finghall	22	82	95	Leyburn	538
Firby	19	95	80	Bedale	537
Flawith	15	71	48	Easingwold ...	528
Flaxton	73	325	321	York	516
Forcett (*see* Carkin).					
Foston	19	91	87	Malton	527
Fryton	12	90	51		
Fylingdales ...	391	1,482	1,591	Whitby	532
Ganthorpe ...	10	76	51	Malton	527
Garriston	6	29	35	Leyburn	538
Gate Helmsley ...	42	194	171	York	516
Gatenby	10	40	43	Bedale	537

COUNTY OF **YORK**—*continued.*

TABLE 11.—CIVIL PARISHES in the ADMINISTRATIVE COUNTIES of the EAST, NORTH, and WEST RIDINGS, and in each COUNTY BOROUGH.—INHABITED HOUSES 1901, and POPULATION 1891 and 1901—*continued.*

Civil Parish.	Inhabited Houses. 1901.	Population. 1891.	Population. 1901.	Registration District in which situated.	No. of Registration District.
ADMINISTRATIVE NORTH RIDING:—*cont.*					
Gayles	25	109	109	Richmond ...	541
Gillamoor ...	42	191	189	Helmsley ...	530
Gilling	164	754	736	Richmond ...	541
Gilling	44	221	219	Helmsley ...	530
Gilmonby	16	85	81	Teesdale... ...	546
Girsby	10	89	68	Darlington ...	542
Glaisdale... ...	220	1,009	930	Whitby	532
Goathland ...	106	497	474		
Great Ayton ...	391	1,727	1,674	Stokesley ...	535
Great Busby ...	23	99	115		
Great Edstone ...	22	104	108	Helmsley ...	530
Great Habton ...	30	126	131	Malton	527
Great Langton ...	22	99	103	Northallerton..	536
Great Smeaton...	39	170	178		
Grimston... ...	13	71	95	Helmsley ...	530
Grinton	63	280	262	Reeth	540
Gristhorpe ...	42	199	218	Scarborough ...	526
Guisborough ...	1,214	5,623	5,645	Guisborough ...	533
Hackforth ...	28	121	144	Bedale	537
Hackness... ...	39	188	235	Scarborough ...	526
Harmby	41	171	148	Leyburn	538
Harome	82	375	383	Helmsley ...	530
Hartoft	30	134	146	Pickering ...	531
Harton	23	123	115	York	516
Harwood Dale ...	37	224	215	Scarborough ...	526
Hawes	357	1,615	1,595	Aysgarth ...	539
Hawnby	44	207	191	Helmsley ...	530
Hawsker with Stainsacre	112	585	499	Whitby	532
Haxby	159	619	711	York	516
Healey with Sutton	41	203	166	Leyburn	538
Helmsley... ...	301	1,508	1,363	Helmsley ...	530
Helperby... ...	123	565	502	Easingwold ...	528
Helredale ...	87	477	387	Whitby	532
Hemlington ...	20	110	115	Middlesbrough	534
Henderskelf ...	17	108	99	Malton	527
Heworth Without	38	206	285	York	516
High Abbotside	81	412	381	Aysgarth ...	539
High Worsall ...	11	69	59	Stokesley ...	535
Hildenley ...	11	54	68	Malton	527
Hilton	24	112	118	Stokesley ...	535
Hinderwell ...	446	2,021	1,937	Whitby	532
Hipswell	46	208	189	Richmond ...	541
Holme	12	47	62	Thirsk	529
Holtby	29	127	152	York	516
Holtby (*see* Aindcrby Myers).					
Holwick	41	237	193	Teesdale... ..	546
Hoodgrange ...	1	10	10	Thirsk	529
Hope	5	26	29	Teesdale... ...	546
ADMINISTRATIVE NORTH RIDING:—*cont.*					
Hornby	22	91	122	Leyburn	538
Hornby	45	203	196	Northallerton ...	536
Hovingham ...	113	565	529	Malton	527
Howe	9	43	31	Thirsk	529
Howgrave ...	8	48	36	Bedale	537
Howgrave (*see* Sutton Howgrave).					
Howthorpe (*see* Airyholme).					
Huby	92	456	400	Easingwold ...	528
Hudswell... ...	48	223	209	Richmond ...	541
Humburton ...	10	78	72	Thirsk	529
Hunderthwaite	50	409	258	Teesdale... ...	546
Huntington ...	138	635	639	York	516
Hunton	69	322	272	Leyburn	538
Husthwaite ...	89	378	403	Easingwold ...	528
Hutton Bonville	16	95	108	Northallerton ...	536
Hutton Bushel...	89	405	377	Scarborough ...	526
Hutton Conyers	36	168	194	Ripon	487
Hutton Hang ...	4	20	25	Leyburn	538
Hutton le Hole...	57	260	248	Helmsley ...	530
Hutton Lowcross	56	250	242	Guisborough ...	533
Hutton Magna .	33	164	130	Teesdale... ...	546
Hutton Mulgrave	18	91	95	Whitby	532
Hutton Rudby ...	190	821	851	Stokesley ...	535
Hutton Sessay ...	23	96	108	Thirsk	529
Huttons Ambo...	79	392	376	Malton	527
Ilton cum Pott...	26	162	103	Bedale	537
Ingleby Arncliffe	64	279	237	Stokesley ...	535
Ingleby Barwick	23	115	124	Middlesbrough	534
Ingleby Greenhow	94	453	442	Stokesley ...	535
Irton	28	163	148	Scarborough ...	526
Kepwick	33	188	160	Thirsk	529
Kilburn	70	331	296		
Kildale	49	223	247	Stokesley ...	535
Killerby	8	41	41	Bedale	537
Kilton	83	412	445	Guisborough ...	533
Kingthorpe ...	4	47	40	Pickering ...	531
Kiplin	20	93	100	Northallerton ...	536
Kirby in Cleveland	52	237	231	Stokesley ...	535
Kirby Hill ...	29	125	119	Thirsk	529
Kirby Hill ...	16	69	67	Richmond ...	541
Kirby Knowle ...	20	99	116	Thirsk	529
Kirby Misperton	39	223	223	Pickering ...	531
Kirby Sigston ...	25	84	138	Northallerton ...	536
Kirby Wiske ...	40	211	205	Thirsk	529
Kirkby Fleetham	131	565	579	Bedale	537

COUNTY OF **YORK**—*continued.*

TABLE 11.—CIVIL PARISHES in the ADMINISTRATIVE COUNTIES of the EAST, NORTH, and WEST RIDINGS, and in each COUNTY BOROUGH.—INHABITED HOUSES 1901, and POPULATION 1891 and 1901—*continued.*

Civil Parish.	Inhabited Houses. 1901.	Population. 1891.	Population. 1901.	Registration District in which situated.	No. of Registration District.
ADMINISTRATIVE NORTH RIDING:—*cont.*					
Kirkby Moorside	368	1,639	1,550	Helmsley ...	530
Kirkleatham ...	104	479	548	Guisborough ...	533
Kirk Leavington	39	210	201	Stokesley ...	535
Kirklington cum Upsland	52	258	255	Bedale	537
Knayton with Brawith	67	323	295	Thirsk	529
Landmoth cum Catto	6	45	43	Northallerton ...	536
Langthorne ...	20	104	101	Bedale	537
Langthorpe ...	73	329	308	Thirsk	529
Lartington ...	41	175	236	Teesdale ...	546
Laskill Pasture	13	90	76	Helmsley ...	530
Lastingham ...	40	174	133	Pickering ...	531
Laysthorpe (*see* East Newton).					
Lazenby	6	31	33	Northallerton	536
Leake	2	[illegible]	6		
Lebberston ...	28	110	128	Scarborough ...	526
Leckby (*see* Cundall).					
Leeming (*see* Exelby).					
Levisham ...	24	116	114	Pickering ...	531
Leyburn	184	982	847	Leyburn	538
Lillings Ambo ...	43	207	178	York	516
Linthorpe ...	80	161	417	Middlesbrough	534
Linton upon Ouse	51	256	231	Easingwold ...	528
Little Ayton ...	26	99	124	Stokesley ...	535
Little Busby ...	3	32	24		
Little Edstone ...	2	14	11	Helmsley ...	530
Little Habton ...	10	50	33	Malton	527
Little Langton	17	69	101	Northallerton	536
Little Smeaton	14	70	82		
Liverton	151	764	766	Guisborough ...	533
Lockton	72	352	309	Pickering ...	531
Loftus	879	3,897	3,976	Guisborough ...	533
Low Abbotside	28	143	140	Aysgarth ...	539
Low Worsall ...	44	184	178	Stokesley ...	535
Lunedale ...	58	357	326	Teesdale ...	546
Lythe	175	741	688	Whitby	532
Maltby	35	138	139	Middlesbrough	534
Malton	1,040	4,910	4,758	Malton	527
Manfield	56	237	278	Darlington ...	542
Marrick	48	246	178	Reeth	540
Marske	652	2,662	3,090	Guisborough ...	533
Marske	36	222	166	Richmond ...	541
Marton	99	582	819	Middlesbrough	534
Marton	41	141	148	Pickering ...	531
Marton le Moor	35	192	164	Ripon	487
ADMINISTRATIVE NORTH RIDING:—*cont.*					
Marton cum Moxby	21	144	142	Easingwold ...	528
Masham	246	1,053	980	Bedale	537
Maunby	34	164	154	Thirsk	529
Melbecks ...	133	600	497	Reeth	540
Melmerby ...	19	102	79	Leyburn	538
Melmerby ...	69	252	243	Ripon	487
Melsonby ...	116	499	540	Richmond ...	541
Mickleby ...	30	176	104	Whitby	532
Mickleton ...	154	665	655	Teesdale ...	546
Middleham ...	160	732	648	Leyburn	538
Middleton ...	60	264	262	Pickering ...	531
Middleton upon Leven	11	73	65	Stokesley ...	535
Middleton Quernhow	24	109	103	Ripon	487
Middleton Tyas	99	474	419	Richmond ...	541
Milby	19	91	93	Thirsk	529
Moorsholm ...	97	427	446	Guisborough ...	533
Morton	11	56	75		
Morton upon Swale	51	225	186	Northallerton ..	536
Moulton ...	48	235	215	Richmond ...	541
Moxby (*see* Marton)					
Muker	139	615	549	Reeth	540
Murton	43	198	189	York	516
Murton	3	32	32	Helmsley ...	530
Muscoates ...	8	72	54		
Myton upon Swale	37	185	165	Easingwold ...	528
Nawton	83	336	311	Helmsley ...	530
Ness	20	95	97		
Nether Silton ...	31	156	132	Northallerton ...	536
Newbiggin ...	21	101	95	Aysgarth ...	539
Newburgh ...	26	138	141	Easingwold ...	528
Newby	24	164	141	Stokesley ...	535
Newby (*see* Rainton).					
Newby Wiske ...	48	187	218	Thirsk	529
New Forest ...	7	36	28	Richmond ...	541
Newholm with Dunsley	70	377	307	Whitby	532
Newsham ...	56	211	215	Richmond ...	541
Newsham with Breckenbrough	33	188	183	Thirsk	529
Newton	53	266	223	Pickering ...	531
Newton	24	99	112	Guisborough ...	533
Newton (*see* Exelby).					
Newton le Willows	80	478	400	Leyburn	538
Newton Morrell	10	63	48	Darlington ...	542
Newton Mulgrave	12	84	76	Whitby	532
Newton upon Ouse	111	517	421	Easingwold ...	528

COUNTY OF **YORK**—*continued.*

TABLE 11.—CIVIL PARISHES in the ADMINISTRATIVE COUNTIES of the EAST, NORTH, and WEST RIDINGS, and in each COUNTY BOROUGH.—INHABITED HOUSES 1901, and POPULATION 1891 and 1901—*continued.*

Civil Parish.	Inhabited Houses. 1901.	Population. 1891.	Population. 1901.	Registration District in which situated.	No. of Registration District.
ADMINISTRATIVE NORTH RIDING:—*cont.*					
Normanby ...	1,830	9,109	9,645	Middlesbrough	534
Normanby ...	30	157	156	Helmsley ...	530
Northallerton ...	885	3,802	4,009	Northallerton ...	536
North Cowton ...	66	256	268	Richmond ...	541
North Holme ...	2	24	25	Helmsley ...	530
North Kilvington	13	80	61	Thirsk	529
North Otterington	13	85	69	Northallerton ...	536
Norton Conyers	17	104	78	Ripon	487
Norton le Clay...	20	91	71	Thirsk	529
Nunnington ...	71	354	325	Helmsley ...	530
Nunthorpe ...	38	135	198	Stokesley ...	535
Old Byland ...	25	149	129	Helmsley ...	530
Oldstead	19	93	80		
Ormesby	1,838	8,633	9,482	Middlesbrough	534
Osbaldwick ...	43	181	209	York	516
Osmotherley ...	174	637	665	Northallerton ...	536
Oswaldkirk ...	34	182	189	Helmsley ...	530
Oulston	35	168	150	Easingwold ...	528
Over Dinsdale ...	15	92	82	Darlington ...	542
Over Silton ...	10	42	49	Northallerton ...	536
Overton	12	49	57	Easingwold ...	528
Ovington ...	26	132	116	Teesdale	546
Patrick Brompton	30	163	125	Leyburn	538
Pickering ...	805	3,676	3,491	Pickering ...	531
Pickering Marishes	46	225	226		
Pickhill with Roxby	59	252	231	Thirsk	529
Pickton	26	114	129	Stokesley ...	535
Pinchingthorpe	11	83	75	Guisborough ...	533
Pockley	32	209	176	Helmsley ...	530
Pott (*see* Ilton).					
Potto	44	189	195	Stokesley ...	535
Preston	63	298	266	Leyburn	538
Rainton with Newby	72	355	306	Ripon	487
Rand Grange ...	4	29	25	Bedale	537
Raskelf	89	489	447	Easingwold ...	528
Ravensworth ...	57	254	228	Richmond ...	541
Rawcliffe... ...	29	236	310	York	516
Redcar	695	2,818	3,205	Guisborough ...	533
Redmire	64	243	227	Leyburn	538
Reeth	148	667	570	Reeth	540
Richmond ...	740	4,216	3,837	Richmond ...	541
Rievaulx	37	208	181	Helmsley ...	530
Rokeby	37	163	179	Teesdale ...	546
Romaldkirk ...	66	287	251		
Romanby... ...	104	421	474	Northallerton ...	536
ADMINISTRATIVE NORTH RIDING:—*cont.*					
Rookwith ...	10	39	45	Bedale	537
Rosedale:— East Side	168	815	882	Pickering ...	531
West Side ..	99	549	514		
Roxby	28	168	144	Whitby	532
Roxby (*see* Pickhill).					
Rudby in Cleveland	13	62	72	Stokesley ...	535
Ruswarp	1,118	5,097	5,019	Whitby	532
Ryton	33	185	168	Malton	527
St. Martin ...	14	69	67	Richmond ...	541
Saltburn by the Sea	542	2,232	2,578	Guisborough ...	533
Salton	26	132	122	Helmsley ...	530
Sand Hutton ...	34	225	203	York	516
Sand Hutton ...	61	288	271	Thirsk	529
Scackleton ...	30	158	125	Malton	527
Scalby	187	655	814	Scarborough ...	526
Scarborough ...	8,639	33,776	38,161		
Scargill	17	88	94	Teesdale... ...	546
Scawton	22	119	102	Helmsley ...	530
Scorton	85	515	465	Richmond ...	541
Scotton	20	113	107		
Scruton	58	383	277	Bedale	537
Seamer	137	681	711	Scarborough ...	526
Seamer	42	227	208	Stokesley ...	535
Sessay	54	305	283	Thirsk	529
Sexhow	6	32	36	Stokesley ...	535
Sheriff Hutton with Cornbrough	146	795	696	Malton	527
Sheriff Hutton Moor	—	—	—		
Shipton	78	412	335	Easingwold ...	528
Sigston (*see* Kirby Sigston).					
Silpho	11	80	79	Scarborough ...	526
Sinderby	25	120	117	Thirsk	529
Sinnington ...	78	323	331	Pickering ...	531
Skeeby	31	148	146	Richmond ...	541
Skelton	63	279	274	York	516
Skelton	1,554	6,382	7,797	Guisborough ...	533
Skewsby (*see* Dalby).					
Skinningrove ...	348	1,666	1,766	Guisborough ...	533
Skiplam	8	81	68	Helmsley ...	530
Skipton upon Swale	25	124	110	Thirsk	529
Skutterskelfe ...	10	55	43	Stokesley ...	535
Slingsby	110	526	457	Malton	527
Snainton	151	707	682	Scarborough ...	526
Snape	102	489	448	Bedale	537

COUNTY OF **YORK**—*continued.*

TABLE 11.—CIVIL PARISHES in the ADMINISTRATIVE COUNTIES of the EAST, NORTH, and WEST RIDINGS, and in each COUNTY BOROUGH.—INHABITED HOUSES 1901, and POPULATION 1891 and 1901—*continued.*

Civil Parish.	Inhabited Houses. 1901.	Population. 1891.	Population. 1901.	Registration District in which situated.	No. of Registration District.
ADMINISTRATIVE NORTH RIDING :—*cont.*					
Sneaton	42	218	223	Whitby	532
Snilesworth ...	15	88	84	Helmsley ...	530
South Cowton ...	31	163	184	Northallerton ...	536
Southholme ...	10	62	59	Malton	527
South Kilvington	59	209	248	Thirsk	529
SouthOtterington	70	335	298		
Sowerby	481	1,876	2,044		
Sowerby under Cotcliffe	8	49	57	Northallerton ...	536
Spaunton... ...	18	102	77	Pickering ...	531
Spennithorne ...	39	197	171	Leyburn	538
Sproxton	27	141	128	Helmsley ...	530
Stainsacre (*see* Hawsker).					
Stainton	78	344	347	Middlesbrough	534
Stainton	5	45	40	Richmond ...	541
Stainton Dale ...	67	237	284	Scarborough ...	526
Stanghow ...	241	1,077	1,229	Guisborough ...	533
Stanwick, St. John	26	112	115	Richmond ...	541
Stapleton... ...	29	146	116	Darlington ...	542
Startforth ...	114	535	454	Teesdale... ...	546
Stearsby (*see* Brandsby).					
Stillington ...	136	490	499	Easingwold ...	528
Stittenham ...	11	81	70	Malton	527
Stockton on the Forest	84	407	403	York	516
Stokesley... ...	389	1,513	1,642	Stokesley ...	535
Stonegrave ...	26	124	127	Helmsley ...	530
Strensall	129	470	581	York	516
Suffield cum Everley	19	103	108	Scarborough ...	526
Sutton (*see* Healey).					
Sutton Howgrave	13	81	74	Bedale	537
Sutton on the Forest	102	530	489	Easingwold ...	528
Sutton under Whitestone Cliffe	63	280	279	Thirsk	529
Swainby with Allerthorpe	7	38	46	Bedale	537
Swinton	73	318	314	Malton	527
Swinton with Warthermarske	40	186	182	Bedale	537
Terrington with Wiganthorpe	99	592	421	Malton	527
Theakston ...	13	46	75	Bedale	537
Thimbleby ...	19	112	109	Northallerton ...	536
Thirkleby ...	55	254	211	Thirsk	529
Thirlby	21	124	84		
Thirn	24	97	87	Bedale	537
Thirsk	702	3,164	3,093	Thirsk	529
Tholthorpe ...	41	194	171	Easingwold ...	528
Thoralby	45	202	212	Aysgarth ...	539
ADMINISTRATIVE NORTH RIDING :—*cont.*					
Thoresby (*see* Carperby).					
Thormanby ...	22	119	113	Easingwold ...	528
Thornaby ...	3,005	15,637	16,054	Middlesbrough	534
Thornbrough ...	3	19	18	Thirsk	529
Thornton Bridge	8	55	48		
Thornton Dale ...	253	1,116	1,030	Pickering ...	531
Thornton le Beans	45	203	192	Northallerton ...	536
Thornton le Clay	54	274	228	Malton	527
Thornton le Moor	74	292	323	Thirsk	529
Thornton le Street	27	146	105		
Thornton on the Hill	6	45	38	Easingwold ...	528
Thornton Risebrough	5	43	32	Helmsley ...	530
Thornton Rust...	29	121	110	Aysgarth ...	539
Thornton Steward	49	240	232	Leyburn	538
Thornton Watlass	36	181	164	Bedale	537
Thorpe (*see* Wycliffe).					
Thorpe le Willows	7	27	33	Helmsley ...	530
Thrintoft... ...	29	107	111	Northallerton ...	536
Throxenby ...	35	274	448	Scarborough ...	526
Tocketts	8	54	57	Guisborough ...	533
Tollerton	122	491	504	Easingwold ...	528
Topcliffe	116	593	544	Thirsk	529
Towthorpe ...	9	202	404	York	516
Troutsdale ...	9	67	55	Scarborough ...	526
Tunstall	50	219	194	Richmond ...	541
Uckerby	5	39	35		
Ugglebarnby (*see* Eskdaleside).					
Ugthorpe... ...	47	230	215	Whitby	532
Upleatham ...	37	281	156	Guisborough ...	533
Upper Helmsley	11	64	74	York	516
Upsall	13	120	80	Guisborough ...	533
Upsall	20	130	117	Thirsk	529
Upsland (*see* Kirklington).					
Walburn	5	30	33	Richmond ...	541
Walden (*see* Burton).					
Warlaby	11	79	43	Northallerton ...	536
Warthermarske (*see* Swinton).					
Warthill Copyhold	32	138	147	York	516
Warthill Freehold	6	33	34		
Wass (*see* Byland).					
Wath	50	220	201	Ripon	487
Wath	2	14	20	Malton	527

COUNTY OF **YORK**—*continued.*

TABLE 11.—CIVIL PARISHES in the ADMINISTRATIVE COUNTIES of the EAST, NORTH, AND WEST RIDINGS, and in each COUNTY BOROUGH.—INHABITED HOUSES 1901, and POPULATION 1891 and 1901—*continued.*

Civil Parish.	Inhabited Houses. 1901.	Population. 1891.	Population. 1901.	Registration District in which situated.	No. of Registration District.
ADMINISTRATIVE NORTH RIDING:—*cont.*					
Welburn	22	125	134	Helmsley ...	530
Welburn	80	480	417	Malton	527
Welbury	45	217	220	Northallerton ...	536
Well	66	334	265	Bedale	537
Wensley	49	261	210	Leyburn	538
West Acklam ...	23	155	130	Middlesbrough	534
West Ayton ...	83	391	372	Scarborough ...	526
Westerdale ...	50	245	258	Guisborough ...	533
West Harlsey ...	10	56	54	Northallerton ...	536
West Hauxwell	6	26	30	Leyburn	538
West Layton ...	15	66	63	Richmond ...	541
West Rounton ...	47	207	189	Northallerton ...	536
West Scrafton ...	20	106	95	Leyburn	538
West Tanfield ...	125	521	527	Bedale	537
West Witton ...	84	404	326	Leyburn	538
Whashton ...	34	134	130	Richmond ...	541
Whenby	18	97	88	Easingwold ...	528
Whitby	1,356	7,501	6,349	Whitby	532
Whitwell ...	9	43	61	Northallerton ...	536
Whitwell on the Hill	33	213	171	Malton	527
Whorlton ...	113	431	429	Stokesley ...	535
Wiganthorpe (*see* Terrington).					
Wigginton ...	74	366	340	York	516
Wildon Grange	5	23	31	Easingwold ...	528
Wilton	29	151	133	Pickering ...	531
Wilton	234	1,213	1,145	Guisborough ...	533
Winton	12	81	60	Northallerton ...	536
Wombleton ...	72	290	282	Helmsley ...	530
Wrelton	44	212	182	Pickering ...	531
Wycliffe with Thorpe	25	188	131	Teesdale ...	516
Wykeham ...	92	493	435	Scarborough ...	526
Yafforth	33	151	165	Northallerton ...	536
Yarm	370	1,608	1,597	Stokesley ...	535
Yearsley	28	167	159	Easingwold ...	528
Youlton	8	39	39		
ADMINISTRATIVE NORTH RIDING	61,009	284,015	286,036		
COUNTY BOROUGH:—					
MIDDLESBROUGH:—					
Middlesbrough	17,429	75,532	91,302	Middlesbrough	534
ADMINISTRATIVE NORTH RIDING, together with COUNTY BOROUGH	78,438	359,547	377,338		

Civil Parish.	Inhabited Houses. 1901.	Population. 1891.	Population. 1901.	Registration District in which situated.	No. of Registration District.
ADMINISTRATIVE WEST RIDING:—					
Aberford	139	612	602	Tadcaster ...	515
Aberford (*see* Lotherton).					
Acaster Malbis	44	243	227	York	516
Acaster Selby ...	17	100	94	Tadcaster ...	515
Ackton	139	729	738	Pontefract ...	504
Ackworth ...	644	2,647	3,394	Hemsworth ...	505
Acomb	607	2,181	2,754	Great Ouseburn	488
Addingham ...	483	2,225	2,144	Skipton	485
Adel cum Eccup	163	1,161	1,045	Wharfedale ...	491
Adlingfleet ...	40	211	170	Goole	513
Adwick le Street	73	290	307	Doncaster ...	511
Adwick upon Dearne	60	216	373		
Airmyn	102	539	501	Goole	513
Airton	50	212	221	Settle	484
Aldborough ...	105	507	439	Great Ouseburn	488
Aldfield	25	116	105	Ripon	487
Allerton By-water	636	2,305	3,516	Tadcaster ...	515
Allerton Mauleverer with Hopperton	41	222	195	Great Ouseburn	488
Altofts	803	3,791	4,024	Wakefield ...	503
Alverthorpe* ...	284	1,303	1,280		
Alwoodley ...	30	175	147	Wharfedale ...	491
Angram	9	53	49	Wetherby ...	490
Appleton Roebuck	105	393	468	Tadcaster ...	515
Appletreewick ..	57	229	250	Skipton	485
Ardsley	1,186	4,662	6,226	Barnsley ...	506
Ardsley East ...	874	3,075	4,028	Wakefield ...	503
Ardsley West ...	738	3,316	3,449		
Arkendale ...	35	201	169	Great Ouseburn	488
Arksey (*see* Bentley).					
Armthorpe ...	79	380	314	Doncaster ...	511
Arncliffe	26	137	113	Settle	484
Arthington ...	89	441	427	Wharfedale ...	491
Askern	146	593	562	Doncaster ...	511
Askham Bryan	59	267	255	Tadcaster ...	515
Askham Richard	45	212	197	York	516
Askwith	61	231	233	Wharfedale ...	491
Aston with Aughton	633	2,927	3,158	Rotherham ...	510
Auckley	63	253	244	Doncaster ...	511
Aughton (*see* Aston).					
Austerfield ...	70	341	293	Doncaster ...	511
Austhorpe ...	40	194	186	Tadcaster ...	515
Austonley ...	304	1,428	1,383	Huddersfield ...	495
Austwick ...	106	419	454	Settle	484
Azerley	111	497	438	Ripon	487
Badsworth ...	46	206	189	Hemsworth ...	505
Baildon	1,399	5,785	5,797	Wharfedale ...	491

* See note * Table 12, page 91.

COUNTY OF YORK—*continued.*

TABLE 11.—CIVIL PARISHES in the ADMINISTRATIVE COUNTIES of the EAST, NORTH, and WEST RIDINGS, and in each COUNTY BOROUGH.—INHABITED HOUSES 1901, and POPULATION 1891 and 1901—*continued.*

Civil Parish.	Inhabited Houses. 1901.	Population. 1891.	Population. 1901.	Registration District in which situated.	No. of Registration District.
ADMINISTRATIVE WEST RIDING:—*cont.*					
Balby with Hexthorpe	1,445	4,270	6,781	Doncaster ...	511
Balne	69	337	315	Pontefract ...	504
Bank Newton ..	17	90	92	Skipton ...	485
Barden	33	173	153		
Bardsey with Rigton	63	286	290	Wetherby ...	490
Barkisland ...	389	1,835	1,729	Halifax	496
Barkston	71	276	293	Tadcaster ...	515
Barlow	43	236	223	Selby	514
Barmbrough ...	115	509	546	Doncaster ...	511
Barnby upon Don	144	516	577		
Barnoldswick ...	1,401	4,131	6,382	Skipton	485
Barnsley	8,533	35,427	41,086	Barnsley ...	506
Barugh	566	2,752	2,677		
Barwick in Elmet	704	2,403	3,005	Tadcaster ...	515
Bashall Eaves ...	42	233	222	Clitheroe ...	473
Batley	7,312	28,719	30,321	Dewsbury ...	502
Bawtry	223	917	934	Doncaster ...	511
Beal or Beaghall	95	398	396	Pontefract ...	504
Beamsley... ...	41	179	207	Skipton	485
Bentham	528	2,273	2,390	Settle	484
Bentley with Arksey	548	1,880	2,403	Doncaster ...	511
Bewerley	234	1,013	1,010	Pateley Bridge	486
Bickerton ...	30	139	142	Wetherby ...	490
Biggin	29	118	114	Selby	514
Bilbrough ...	38	172	192	Tadcaster ...	515
Bilham	7	50	42	Doncaster ...	511
Billingley ...	44	195	198	Barnsley... ...	506
Bilton	36	409	198	Knaresborough	489
Bilton	41	237	182	Wetherby ...	490
Bingley	3,638	14,631	15,382	Keighley ...	492
Birkenshaw ...	551	2,553	2,172	Dewsbury ...	502
Birkin	33	158	142	Pontefract ...	504
Birstal	1,569	6,528	6,559	Dewsbury	502
Birstwith... ...	117	474	482	Pateley Bridge	486
Bishop Monkton	108	425	463	Ripon	487
Bishop Thornton	103	474	482	Pateley Bridge	486
Bishopthorpe ...	104	426	439	York	516
Blackshaw ...	250	1,119	1,029	Todmorden ...	493
Blaxton	31	168	149	Doncaster ...	511
Blubberhouses ...	13	82	75	Wharfedale ...	491
Bolton Abbey ...	29	169	142	Skipton	485
Bolton by Bowland	137	571	596	Clitheroe ...	473
Bolton Percy ...	53	242	268	Tadcaster ...	515
Bolton upon Dearne	666	1,205	3,828	Doncaster ...	511
Bordley	6	44	37	Skipton	485
Boroughbridge	201	924	830	Great Ouseburn	488
Boston Spa ...	335	1,427	1,387	Wetherby ...	490
Bowland Forest, Higher Division	37	229	192	Clitheroe ...	473
ADMINISTRATIVE WEST RIDING:—*cont.*					
Bowland Forest Lower Division	47	242	230	Clitheroe ...	473
Bracewell ...	21	130	115	Skipton	485
Bradfield * ...	1,723	7,659	9,099	Wortley	507
Bradleys Both ...	130	542	609	Skipton	485
Braithwell ...	88	357	345	Doncaster ...	511
Bramham cum Oglethorpe	225	1,034	955	Wetherby ...	490
Bramhope ...	101	389	430	Wharfedale ...	491
Bramley	99	451	431	Rotherham ...	510
Brampton Bierlow	266	1,413	1,385		
Brampton en le Morthen	26	106	102		
Branton Green (*see* Upper Dunsforth).					
Brayton	74	342	330	Selby	514
Brearton	32	130	155	Knaresborough	489
Bridge Hewick...	13	91	73	Ripon	487
Brierley	290	502	1,684	Hemsworth ...	505
Brighouse ...	2,768	11,387	12,378	Halifax	496
Brinsworth ...	147	153	891	Rotherham ...	510
Brodsworth ...	80	336	338	Doncaster ...	511
Brogden	23	120	98	Skipton	485
Brotherton ...	294	1,308	1,313	Pontefract ...	504
Broughton ...	36	165	165	Skipton... ...	485
Buckden	53	239	236		
Burghwallis ...	23	138	100	Doncaster ...	511
Burley in Wharfedale	717	2,661	3,310	Wharfedale ...	491
Burn	64	317	297	Selby	514
Burnsall	21	109	96	Skipton	485
Burton in Lonsdale	119	589	554	Settle	484
Burton Leonard	102	374	363	Knaresborough	489
Burton Salmon...	60	268	275	Pontefract ...	504
Byram cum Sutton	21	105	115		
Cadeby	32	169	146	Doncaster ...	511
Calton	14	75	54	Skipton	485
Calverley... ...	634	2,525	2,679	North Bierley ...	497B
Camblesforth ...	81	301	302	Selby	514
Campsall... ..	55	317	298	Doncaster ...	511
Cantley	113	547	514		
Carleton	87	317	407	Pontefract ...	504
Carlton	24	104	109	Wharfedale ...	491
Carlton	249	1,182	1,141	Skipton	485
Carlton	377	1,401	2,086	Barnsley... ...	506
Carlton	179	759	791	Selby	514
Carlton (*see* Lofthouse).					
Carr House and Elm Field	30	29	149	Doncaster ...	511
Cartworth ...	379	1,838	1,670	Huddersfield ...	495

* See Note * Table 12, page 96.

COUNTY OF **YORK**—*continued.*

TABLE 11.—CIVIL PARISHES in the ADMINISTRATIVE COUNTIES of the EAST, NORTH, and WEST RIDINGS and in each COUNTY BOROUGH.—INHABITED HOUSES 1901, and POPULATION 1891 and 1901—*continued.*

Civil Parish.	Inhabited Houses. 1901.	Population. 1891.	Population. 1901.	Registration District in which situated.	No. of Registration District.
ADMINISTRATIVE WEST RIDING:—*cont.*					
Castleford ...	3,343	14,113	17,386	Pontefract ...	504
Castley	14	67	69	Wharfedale ...	491
Catcliffe*... ...	249	532	1,232	Rotherham ...	510
Cattal	34	157	144	Great Ouseburn	488
Catterton ...	8	59	45	Tadcaster ...	515
Cawood	239	1,008	990	Selby	514
Cawthorne ...	252	1,175	1,059	Wortley	507
Cayton (*see* South Stainley).					
Chapel Haddlesey	39	210	175	Selby	514
Chevet	17	86	102	Wakefield ...	503
Church Fenton	125	469	535	Tadcaster	515
Churwell... ...	469	1,980	2,013	Holbeck	499
Clapham cum Newby	145	712	680	Settle	484
Clareton (*see* Coneythorpe).					
Clayton	1,169	4,707	5,119	North Bierley ...	497B
Clayton West ...	368	1,541	1,550	Wortley	507
Clayton with Frickley	70	280	314	Doncaster ...	511
Cleckheaton ...	2,879	11,826	12,524	North Bierley ...	497B
Clifford	176	903	1,029	Wetherby ..	490
Clifton	533	2,275	2,496	Halifax	496
Clifton (*see* Newall).					
Clifton with Norwood	79	334	333	Wharfedale ...	491
Clint	92	398	397	Pateley Bridge	486
Clotherholme ...	7	50	28	Ripon	487
Coates	21	70	98	Skipton	485
Cold Coniston ...	57	392	279		
Cold Hiendley (*see* Havercroft).					
Coley (*see* Norwood Green).					
Collingham ...	83	317	355	Wetherby ...	490
Colton	25	127	121	Tadcaster ...	515
Coneythorpe and Clareton	18	95	101	Great Ouseburn	488
Conisbrough ...	1,668	4,499	8,549	Doncaster ...	511
Conistone with Kilnsey	29	116	141	Skipton ...	485
Cononley	225	881	786		
Copgrove ...	14	83	69	Great Ouseburn	488
Copmanthorpe ...	75	309	299	York	516
Copt Hewick ...	42	181	183	Ripon	487
Cowick (*see* Snaith).					
Cowling	503	1,828	1,925	Skipton	485
Cowthorpe ...	22	112	112	Wetherby ...	490
Cracoe	26	91	117	Skipton	485
Cridling Stubbs	42	210	211	Pontefract ...	504
Crigglestone ...	694	2,862	3,246	Wakefield ...	503
Crofton	348	824	1,896		
Cudworth ...	655	1,607	3,408	Barnsley... ...	506
Cumberworth ...	312	1,417	1,408	Huddersfield ...	495

Civil Parish.	Inhabited Houses. 1901.	Population. 1891.	Population. 1901.	Registration District in which situated.	No. of Registration District.
ADMINISTRATIVE WEST RIDING:—*cont.*					
Dacre	121	605	565	Pateley Bridge	486
Dalton	80	412	438	Rotherham ...	510
Darfield	817	3,416	4,194	Barnsley... ...	506
Darley (*see* Menwith).					
Darrington ...	115	525	527	Pontefract ...	504
Darton	909	3,679	4,457	Barnsley... ...	506
Denaby	478	1,708	2,670	Doncaster ...	511
Denby	416	1,747	1,877	Wortley	507
Denholme ...	755	3,237	2,913	North Bierley ...	497B
Dent	266	1,131	1,076	Sedbergh ...	483
Denton	31	184	178	Wharfedale ...	491
Dewsbury ...	6,642	29,847	28,060	Dewsbury ...	502
Dinnington ...	57	265	258	Worksop ...	428
Dodworth ...	618	3,106	3,022	Barnsley... ...	506
Doncaster ...	6,524	25,933	28,932	Doncaster ...	511
Down Stonebeck	61	279	298	Pateley Bridge	486
Draughton ...	41	204	205	Skipton	485
Drax	79	382	354	Selby	514
Drighlington ...	1,002	4,322	4,218	North Bierley...	497B
Dringhouses Without	139	537	659	York	516
Dunkeswick ...	28	136	152	Wetherby ...	490
Easington ...	49	262	276	Clitheroe ...	473
East Ardsley (*see* Ardsley East).					
Eastburn (*see* Steeton).					
Eastby (*see* Embsay).					
East Halton ...	24	85	102	Skipton	485
East Hardwick...	34	193	155	Pontefract ...	504
East Keswick ...	101	454	418	Wetherby ...	490
East and West Morton	434	2,134	2,001	Keighley ...	492
Eastoft	14	101	83	Goole	513
East Tadcaster...	253	1,098	1,134	Tadcaster ...	515
Eavestone ...	9	39	41	Ripon	487
Ecclesfield* ...	6,765	25,885	33,808	Wortley	507
Eccup (*see* Adel).					
Edlington ...	32	142	158	Doncaster ...	511
Eggbrough ...	62	325	268	Pontefract ...	504
Elland	2,452	9,991	10,412	Halifax	496
Elm Field (*see* Carr House).					
Elslack	19	92	80	Skipton ...	485
Embsay with Eastby	229	940	1,022		
Emley	321	1,406	1,429	Wakefield ...	503
Erringden ...	115	385	485	Todmorden ...	493
Esholt	79	305	310	Wharfedale ...	491
Eshton	18	76	93	Skipton ..	485
Fairburn	137	647	666	Pontefract ...	504

* See Note * Table 12, page 96.

COUNTY OF YORK—*continued.*

TABLE 11—CIVIL PARISHES in the ADMINISTRATIVE COUNTIES OF THE EAST, NORTH, and WEST RIDINGS, and in each COUNTY BOROUGH.—INHABITED HOUSES 1901, and POPULATION 1891 and 1901—*continued.*

Civil Parish.	Inhabited Houses. 1901.	Population. 1891.	Population. 1901.	Registration District in which situated.	No. of Registration District.
ADMINISTRATIVE WEST RIDING:—*cont.*					
Farnham	27	118	129	Knaresborough	489
Farnhill	163	655	626	Skipton... ...	485
Farnley	33	134	156	Wharfedale ...	491
Farnley Tyas ...	119	599	484	Huddersfield ...	495
Farsley	1,370	5,328	5,579	North Bierley ...	497B
Featherstone ...	1,437	4,132	7,822	Pontefract ...	504
Fellscliffe ...	70	278	311	Knaresborough	489
Fenwick	43	168	185	Doncaster ...	511
Ferrensby ...	22	100	98	Knaresborough	489
Ferry Fryston ...	421	1,880	2,176	Pontefract ...	504
Fewston	57	233	197	Wharfedale ...	491
Firbeck	44	187	231	Worksop... ...	428
Fishlake	131	450	482	Thorne	512
Fixby	105	485	432	Halifax	496
Flasby with Winterburn	18	163	98	Skipton	485
Flaxby	12	53	53	Knaresborough	489
Flockton	265	1,213	1,251	Wakefield ...	503
Fockerby... ...	18	82	74	Goole	513
Follifoot	120	487	593	Knaresborough	489
Foulby (*see* Huntwick).					
Fountains (*see* Lindrick).					
Fountains Earth	75	265	278	Pateley Bridge	486
Frickley (*see* Clayton).					
Fulstone	449	2,211	2,030	Huddersfield ...	495
Garforth	689	2,545	3,224	Tadcaster ...	515
Gargrave... ...	273	1,296	1,261	Skipton	485
Garsdale	109	535	429	Sedbergh ...	483
Gateforth ...	30	171	153	Selby	511
Gawthorpe (*see* Ossett).					
Giggleswick ...	150	1,015	981	Settle	484
Gildersome ...	730	3,175	3,073	Bramley	500
Gildingwells ...	15	65	66	Worksop... ...	428
Gisburn	90	444	415	Clitheroe ...	473
Gisburn Forest...	44	240	211		
Givendale ...	7	36	48	Ripon	487
Glass Houghton	563	1,477	2,950	Pontefract ...	504
Glusburn ...	586	1,942	2,397	Skipton	485
Golcar	2,120	9,108	9,261	Huddersfield ...	495
Goldsborough ...	41	225	177	Knaresborough	489
Gomersal... ...	887	3,923	3,580	Dewsbury ...	502
Goole	3,538	15,416	16,576	Goole	513
Goole Fields ..	57	304	322		
Gowdall	44	237	193		
Grafton (*see* Marton).					
Grantley	46	160	168	Ripon	487
Grassington ...	137	480	494	Skipton	485
Greasbrough ...	650	3,217	3,131	Rotherham ...	510

Civil Parish.	Inhabited Houses. 1901.	Population. 1891.	Population. 1901.	Registration District in which situated.	No. of Registration District.
ADMINISTRATIVE WEST RIDING:—*cont.*					
Great Houghton	233	620	1,220	Hemsworth ...	505
Great Mitton ...	30	144	146	Clitheroe	473
Great Ouseburn	86	481	437	Great Ouseburn	488
Great and Little Preston	267	1,551	1,395	Tadcaster ...	515
Great Ribston with Walshford	29	167	134	Great Ouseburn	488
Great Timble ...	23	109	81	Wharfedale ...	491
Green Hammerton	63	281	273	Great Ouseburn	488
Greetland ...	1,065	4,283	4,472	Halifax	496
Grewelthorpe ...	99	440	397	Ripon	487
Grimston ...	17	101	92	Tadcaster ...	515
Grindleton ...	154	579	617	Clitheroe ...	473
Guiseley	1,005	4,079	4,558	Wharfedale ...	491
Gunthwaite ...	12	68	57	Wortley	507
Haddlesey Chapel (*see* Chapel Haddlesey).					
Haldenby ...	11	80	93	Goole	513
Halton Gill ...	16	77	74	Settle	484
Hambleton ...	119	489	517	Selby	514
Hamphall Stubbs	5	25	30	Hemsworth ...	505
Hampole	30	150	142	Doncaster ...	511
Hampsthwaite...	110	390	471	Knaresborough	489
Handsworth* ...	2,853	10,295	14,161	Sheffield... ...	509
Hanlith	5	26	30	Settle	484
Harewood ...	126	704	580	Wetherby ...	490
Harrogate ...	5,691	16,316	28,423	Knaresborough	489
Harthill with Woodhall	228	1,309	1,154	Worksop ...	428
Hartlington ...	15	61	71	Skipton	485
Hartshead ...	208	991	956	Halifax	496
Hartwith cum Winsley	206	857	936	Pateley Bridge	486
Hatfield	391	1,686	1,606	Thorne	512
Haverah Park ...	34	71	272	Knaresborough	489
Havercroft with Cold Hiendley	81	516	490	Hemsworth ...	505
Hawkswick ...	11	45	39	Settle	484
Hawksworth ...	40	163	195	Wharfedale ...	491
Haworth	1,775	7,045	7,492	Keighley ...	492
Hazlewood ... (*see* Stutton).					
Hazlewood with Storiths	40	189	176	Skipton	485
Healaugh	47	243	239	Tadcaster ...	515
Heath (*see* Warmfield).					
Hebden	54	209	199	Skipton	485
Hebden Bridge...	1,817	6,365	7,536	Todmorden ...	493
Heck	47	197	189	Pontefract ...	504
Heckmondwike	2,193	9,709	9,459	Dewsbury ...	502
Hellifield... ...	151	601	779	Settle	484
Hemsworth ...	1,152	2,887	6,283	Hemsworth ...	505

* See Note * Table 12, page 96.

COUNTY OF **YORK**—*continued.*

TABLE 11.—CIVIL PARISHES in the ADMINISTRATIVE COUNTIES of the EAST, NORTH, and WEST RIDINGS, and in each COUNTY BOROUGH.—INHABITED HOUSES 1901, and POPULATION 1891 and 1901 —*continued.*

Civil Parish.	Inhabited Houses. 1901.	Population. 1891.	Population. 1901.	Registration District in which situated.	No. of Registration District.
ADMINISTRATIVE WEST RIDING:—*cont.*					
Hensall	73	305	305	Pontefract ...	504
Heptonstall ...	468	1,901	1,816	Todmorden ...	493
Hepworth ...	211	992	1,047	Huddersfield ...	495
Hessay	18	92	98	Great Ouseburn	488
Hessle and Hill Top	44	260	216	Hemsworth ...	505
Hetton	22	102	82	Skipton	485
Hexthorpe (*see* Balby).					
Hickleton ...	30	177	178	Doncaster ...	511
High and Low Bishopside	528	2,212	2,387	Pateley Bridge	486
High Hoyland ...	40	231	191	Wortley	507
High Melton ...	24	143	147	Doncaster ...	511
Hillam	67	334	317	Pontefract ...	504
Hill Top (*see* Hessle).					
Hipperholme ...	981	3,745	4,205	Halifax	496
Hirst Courtney...	25	116	105	Selby	514
Holme	92	423	417	Huddersfield ...	495
Honley	1,129	5,128	4,904		
Hooke	133	567	544	Goole	513
Hooton Levett ...	16	57	76	Rotherham ...	510
Hooton Pagnell	65	280	312	Doncaster ...	511
Hooton Roberts	46	225	209	Rotherham ...	510
Hopperton (*see* Allerton Mauleverer).					
Horbury	1,468	5,673	6,736	Wakefield ...	503
Horsforth ...	1,746	7,102	7,784	Wharfedale ...	491
Horton	15	95	74	Clitheroe ...	473
Horton in Ribblesdale	126	666	688	Settle	484
Howgrave (*see* Nunwick).					
Hoyland Nether	2,405	11,006	12,464	Barnsley	506
Hoyland Swaine	132	648	594	Wortley	507
Huddleston cum Lumby	47	223	231	Tadcaster ...	515
Hunshelf ...	90	465	431	Wortley	507
Hunsingore ...	36	178	164	Great Ouseburn	488
Hunsworth ...	330	1,400	1,346	North Bierley ...	497B
Huntwick with Foulby and Nostell	102	644	556	Hemsworth ...	505
Hutton Wandesley	19	80	86	Wetherby	490
Ilkley	1,429	5,767	7,455	Wharfedale ...	491
Ingbirchworth ...	63	321	274	Wortley	507
Ingerthorpe ...	9	55	49	Ripon	487
Ingleton	359	1,568	1,672	Settle	484
Kearby with Netherby	36	131	144	Wetherby ...	490
Keighley	9,123	35,012	41,564	Keighley ...	492
Kellington ...	76	317	326	Pontefract ...	504
Kettlewell with Starbottom	73	313	283	Skipton	485
Kexbrough ...	118	582	536	Wortley	507
ADMINISTRATIVE WEST RIDING:—*cont.*					
Kildwick ...	34	145	146	Skipton	485
Killinghall ...	176	671	809	Knaresborough	489
Kilnsey (*see* Conistone).					
Kippax	672	2,744	3,243	Tadcaster ...	515
Kirby Hall ...	5	52	35	Great Ouseburn	488
Kirk Bramwith	45	149	211	Doncaster ...	511
Kirkburton ...	728	3,154	2,976	Huddersfield ...	495
Kirkby cum Milford	30	125	146	Tadcaster ...	515
Kirkby Malham	26	107	106	Settle	484
Kirkby Malzeard	148	533	499	Ripon	487
Kirkby Overblow	66	281	308	Wetherby ...	490
Kirk Deighton	75	364	363		
Kirk Hammerton	80	346	348	Great Ouseburn	488
Kirkheaton ...	628	2,632	2,492	Huddersfield ...	495
Kirk Sandall ...	62	317	281	Doncaster ...	511
Kirk Smeaton ...	68	292	312	Hemsworth ...	505
Knapton	20	101	102	Great Ouseburn	488
Knaresborough	1,222	4,649	4,979	Knaresborough	489
Knaresborough Outer	158	573	666		
Knottingley ...	1,221	5,425	5,809	Pontefract ...	504
Langbar (*see* Nesfield).					
Langcliffe ...	127	681	613	Settle	484
Langsett	146	263	922	Wortley	507
Laughton en le Morthen	146	660	631	Rotherham ...	510
Laverton ...	75	289	277	Ripon	487
Lawkland ...	49	280	247	Settle	484
Lead	5	43	32	Tadcaster ..	515
Leathley	34	141	142	Wharfedale ...	491
Ledsham ...	71	382	340	Tadcaster ...	515
Ledstone	43	211	216		
Lepton	679	2,855	2,771	Huddersfield ...	495
Letwell	22	86	110	Worksop ...	428
Lindley	12	60	56	Wharfedale ...	491
Lindrick with Studley Royal and Fountains	18	109	77	Ripon	487
Linthwaite ...	1,599	6,666	6,879	Huddersfield ...	495
Linton	39	117	158	Skipton	485
Linton	35	172	169	Wetherby ...	490
Little Fenton ...	19	72	87	Selby	514
Little Houghton	61	288	347	Hemsworth ...	505
Little Ouseburn	52	218	211	Great Ouseburn	488
Little Ribston ...	43	185	174	Wetherby ...	490
Little Smeaton...	44	201	180	Hemsworth ...	505
Littlethorpe ...	68	295	339	Ripon	487
Little Timble ...	5	19	19	Wharfedale ...	491
Litton	11	61	50	Settle	484
Liversedge ...	3,220	13,668	13,980	Dewsbury ...	502

COUNTY OF **YORK**—*continued.*

TABLE 11.—CIVIL PARISHES in the ADMINISTRATIVE COUNTIES of the EAST, NORTH, and WEST RIDINGS, and in each COUNTY BOROUGH.—INHABITED HOUSES 1901, and POPULATION 1891 and 1901 —*continued.*

Civil Parish.	Inhabited Houses. 1901.	Population. 1891.	Population. 1901.	Registration District in which situated.	No. of Registration District.
ADMINISTRATIVE WEST RIDING:—*cont.*					
Lofthouse with Carlton	868	3,875	4,047	Wakefield ...	503
Long Drax ...	26	117	128	Selby	514
Long Marston ...	61	289	252	Wetherby ...	490
Long Preston ...	196	734	761	Settle	484
Lothersdale ...	108	462	464	Skipton	485
Lotherton cum Aberford	98	482	506	Tadcaster ...	515
Loversall... ...	35	184	159	Doncaster ...	511
Lower Dunsforth	23	98	112	Great Ouseburn	488
Luddenden Foot	755	3,108	3,366	Halifax	496
Lumby (*see* Huddleston).					
Malham	31	163	140	Settle	484
Malham Moor ...	19	118	102		
Maltby	161	709	716	Rotherham ...	510
Markingfield Hall	2	13	15	Ripon	487
Markington with Wallerthwaite	103	463	404		
Marr	39	165	167	Doncaster ...	511
Marsden	968	3,855	4,370	Huddersfield ...	495
Marton with Grafton	75	320	298	Great Ouseburn	488
Martons Both ...	47	270	234	Skipton	485
Meltham	1,225	5,214	5,000	Huddersfield ...	495
Menston	314	1,742	3,137	Wharfedale ...	491
Menwith with Darley	128	463	502	Pateley Bridge	486
Methley	890	4,357	4,271	Pontefract ...	501
Mexborough ...	2,080	7,734	10,430	Doncaster ...	511
Micklefield ...	270	1,023	1,377	Tadcaster ...	515
Micklethwaite ...	17	105	80	Wetherby ...	490
Middlethorpe, Without	22	128	139	York	516
Middleton ...	33	144	173	Wharfedale ...	491
Middleton ...	253	1,236	1,268	Hunslet	498
Middop	10	50	42	Clitheroe ...	473
Midgley	549	2,267	2,359	Halifax	496
Milford (*see* Kirkby).					
Minskip	48	214	182	Great Ouseburn	488
Mirfield	2,788	11,659	11,341	Dewsbury ...	502
Monk Bretton ...	765	3,258	3,955	Barnsley... ...	506
Monk Fryston ...	122	500	539	Pontefract ...	501
Moor Monkton...	38	232	207	Great Ouseburn	488
Morley	4,930	19,088	21,623	Dewsbury ...	502
Moss	59	259	241	Doncaster ...	511
Mulwith (*see* Newby).					
Mytholmroyd ...	1,059	4,388	4,159	Todmorden ...	493
Nappa	4	32	24	Settle	484
Nesfield with Langbar	31	145	127	Wharfedale ...	491
Netherby *see* Kearby).					
Nether Hoyland (*see* Hoyland Nether).					
ADMINISTRATIVE WEST RIDING:—*cont.*					
Nether Poppleton	50	290	267	Great Ouseburn	488
Nether Soothill (*see* Soothill Nether).					
Netherthong ...	171	850	708	Huddersfield ...	495
Newall with Clifton	104	368	580	Wharfedale ...	491
Newby (*see* Clapham).					
Newby with Mulwith	14	67	73	Ripon	487
Newland	56	261	223	Selby	514
Newland with Woodhouse Moor	7	35	40	Wakefield ...	503
Newsholme ...	8	40	41	Clitheroe ...	473
Newthorpe ...	16	71	79	Tadcaster ...	515
Newton	55	315	266	Clitheroe ...	473
Newton Kyme ...	38	173	211	Tadcaster ...	515
Nidd	39	167	193	Knaresborough	489
Norland	311	1,420	1,289	Halifax	496
Normanton ...	2,349	10,234	12,352	Wakefield ...	503
North and South Anston	286	1,378	1,394	Worksop... ...	428
North Deighton	25	104	103	Wetherby ...	490
North Elmsall ...	83	394	495	Hemsworth ...	505
North Stainley with Sleningford	77	374	376	Ripon	487
Norton	128	500	512	Doncaster ...	511
Notton	56	269	262	Barnsley... ...	506
Norwood (*see* Clifton).					
Norwood Green and Coley	216	875	879	Halifax	496
Nostell (*see* Huntwick).					
Nun Monkton ...	57	232	251	Great Ouseburn	488
Nunwick with Howgrave	4	22	22	Ripon	487
Oakworth ...	931	3,806	3,813	Keighley... ...	492
Occaney (*see* Walkingham Hill).					
Oglethorpe (*see* Bramham).					
Old Lindley (*see* Stainland).					
Orgreave ...	25	101	132	Rotherham ...	510
Ossendyke (*see* Ryther).					
Ossett cum Gawthorpe	3,137	11,123	12,903	Dewsbury ...	502
Otley	1,907	7,838	9,230	Wharfedale ...	491
Otterburn ...	11	47	54	Settle	484
Oulton with Woodlesford	618	2,776	3,003	Hunslet	498
Ouseflect	38	243	200	Goole	513
Outwood	1,562	6,385	7,503	Wakefield ...	503
Owston	69	356	298	Doncaster ...	511
Oxenhope ...	659	2,475	2,727	Keighley ...	492

COUNTY OF **YORK**—*continued.*

TABLE 11.—CIVIL PARISHES in the ADMINISTRATIVE COUNTIES of the EAST, NORTH, and WEST RIDINGS and in each COUNTY BOROUGH.—INHABITED HOUSES 1901, and POPULATION 1891 and 1901 —*continued.*

CIVIL PARISH.	Inhabited Houses. 1901.	POPULATION. 1891.	POPULATION. 1901.	REGISTRATION DISTRICT IN WHICH SITUATED	No. OF REGISTRATION DISTRICT.
ADMINISTRATIVE WEST RIDING :—*cont.*					
Oxspring	84	322	397	Wortley	507
Oxton	9	51	38	Tadcaster ...	515
Padside (*see* Thornthwaite).					
Pannal	207	981	1,274	Knaresborough	489
Parlington ...	49	192	197	Tadcaster ...	515
Paythorne ...	21	105	128	Clitheroe ...	473
Penistone ...	611	2,553	3,073	Wortley	507
Plompton ...	31	171	178	Knaresborough	489
Pollington ...	96	387	397	Goole	513
Pontefract ...	1,603	6,871	7,864	Pontefract ...	504
Pontefract Park	48	161	291		
Pool	133	554	608	Wharfedale ...	491
Pudsey	3,604	13,444	14,907	North Bierley ...	497B
Purston Jaglin...	375	1,212	1,995	Pontefract ...	504
Queensbury ...	1,631	6,740	6,416	Halifax ...	496
Rastrick	2,127	9,279	9,357		
Rathmell ...	51	216	214	Settle	484
Ravenfield ...	42	177	217	Rotherham ...	510
Ravensthorpe ...	1,371	5,182	5,699	Dewsbury ...	502
Rawcliffe... ...	467	1,730	1,926	Goole	513
Rawdon	678	3,077	3,181	Wharfedale ...	491
Rawmarsh ...	2,911	11,983	14,587	Rotherham ...	510
Reedness	106	422	473	Goole	513
Rigton	87	345	370	Wetherby ...	490
Rigton (*see* Bardsey).					
Rilston	26	136	123	Skipton	485
Rimington ...	71	321	290	Clitheroe ...	473
Ripley	58	253	236	Knaresborough	489
Ripon	1,854	7,826	8,230	Ripon	487
Rishworth ...	189	982	915	Halifax	496
Roecliffe	48	212	217	Great Ouseburn	488
Rossington ...	77	365	342	Doncaster ...	511
Rotherham ...	10,804	42,061	54,349	Rotherham ...	510
Rothwell	1,454	6,205	6,829	Hunslet	498
Roundhay ...	355	962	1,842	Leeds	501
Royston	804	2,613	4,397	Barnsley... ...	506
Rufforth	58	216	247	Great Ouseburn	488
Ryhill	297	1,060	1,553	Hemsworth ...	505
Ryther with Ossendyke	49	255	266	Tadcaster ...	515
Saddleworth ...	2,793	13,484	12,320	Saddleworth ...	491
Salterforth ...	135	487	615	Skipton	485
Sandal Magna ...	1,467	5,082	6,843	Wakefield ...	503
Sawley	29	157	146	Clitheroe ..	473
Sawley	75	362	303	Ripon	487
Saxton with Scarthingwell	60	316	300	Tadcaster ...	515

CIVIL PARISH.	Inhabited Houses. 1901.	POPULATION. 1891.	POPULATION. 1901.	REGISTRATION DISTRICT IN WHICH SITUATED.	No. OF REGISTRATION DISTRICT.
ADMINISTRATIVE WEST RIDING :—*cont.*					
Scammonden ...	94	453	360	Huddersfield ...	495
Scarcroft	56	280	287	Wetherby ...	490
Scarthingwell (*see* Saxton).					
Scholes	344	1,536	1,553	Huddersfield ...	495
Scosthrop ...	15	80	66	Settle	484
Scotton	73	230	287	Knaresborough	489
Scriven	64	163	273		
Seacroft	283	1,097	1,368	Leeds	501
Sedbergh... ...	504	2,374	2,430	Sedbergh ...	483
Selby	1,686	6,189	7,786	Selby	514
Settle	506	2,253	2,302	Settle	484
Shadwell	219	1,048	1,120	Wetherby ...	490
Shafton	145	575	756	Hemsworth ...	505
Sharlston... ...	408	2,256	2,231	Wakefield ...	503
Sharow	51	221	193	Ripon	487
Shelf	657	2,612	2,500	Halifax	496
Shelley	373	1,599	1,545	Huddersfield ...	495
Shepley	388	1,726	1,720		
Sherburn... ...	375	1,859	1,716	Tadcaster ...	515
Shipley	5,909	23,387	25,573	North Bierley ...	497B
Shitlington ...	591	2,839	2,656	Wakefield ...	503
Sicklinghall ...	52	211	225	Wetherby ...	490
Silkstone	330	1,640	1,698	Wortley	507
Silsden	981	3,866	4,304	Skipton	485
Skelbrooke ...	22	157	128	Hemsworth ...	505
Skelden	7	38	28	Ripon	487
Skellow	34	135	143	Doncaster ...	511
Skelmanthorpe...	760	3,392	3,331	Huddersfield ...	495
Skelton	68	281	271	Ripon	487
Skipton	2,479	10,376	11,986	Skipton	485
Slaidburn ...	97	441	381	Clitheroe... ...	473
Slaithwaite ...	1,075	4,570	4,763	Huddersfield ...	495
Sleningford (*see* North Stainley).					
Snaith and Cowick	403	1,596	1,616	Goole	513
Snydale	286	1,455	1,538	Pontefract ...	504
Soothill Nether...	1,402	5,645	5,552	Dewsbury ...	502
Soothill Upper...	1,392	5,848	6,104		
South Crosland	732	3,078	2,974	Huddersfield ...	495
South Elmsall ...	205	620	1,026	Hemsworth ...	505
South Hiendley...	159	550	878		
South Kirkby ...	528	1,434	2,916		
South Milford ...	239	1,064	1,068	Tadcaster ...	515
Southowram ...	659	3,058	2,834	Halifax	496
South Stainley with Cayton	36	188	190	Knaresborough	489
Sowerby	922	4,051	3,653	Halifax	496
Sowerby Bridge	2,706	10,426	11,477		
Soyland	746	3,308	3,135		
Spofforth with Stockeld	172	766	751	Wetherby ...	490
Springhead ...	1,067	4,754	4,698	Saddleworth ...	491

COUNTY OF YORK—*continued.*

TABLE 11.—CIVIL PARISHES in the ADMINISTRATIVE COUNTIES of the EAST, NORTH, and WEST RIDINGS, and in each COUNTY BOROUGH.—INHABITED HOUSES 1901, and POPULATION 1891 and 1901 —*continued.*

Civil Parish.	Inhabited Houses. 1901.	Population. 1891.	Population. 1901.	Registration District in which situated.	No. of Registration District.
ADMINISTRATIVE WEST RIDING:—*cont.*					
Sprotbrough ...	77	358	345	Doncaster ...	511
Stainborough ...	111	442	490	Barnsley ...	506
Stainburn ...	29	150	150	Wharfedale ...	491
Stainforth ...	46	203	229	Settle	484
Stainforth ...	179	644	735	Thorne	512
Stainland with Old Lindley	1,071	5,002	4,516	Halifax	496
Stainton	48	231	224	Doncaster ...	511
Stanbury	117	514	448	Keighley ...	492
Stanley	971	3,912	4,787	Wakefield ...	503
Stapleton... ...	21	100	90	Pontefract ...	504
Starbeck	33	129	156	Knaresborough	489
Starbottom (*see* Kettlewell).					
Staveley	64	297	243	Great Ouseburn	488
Steeton	14	80	63	Tadcaster ...	515
Steeton with Eastburn	462	1,687	2,070	Keighley... ...	492
Stirton with Thorlby	33	163	194	Skipton	485
Stockeld (*see* Spofforth).					
Stocksbridge ...	1,281	5,727	6,566	Wortley	507
Storiths (*see* Hazlewood).					
Stotfold	1	4	11	Doncaster ...	511
Studley Roger ...	35	156	156	Ripon	487
Studley Royal (*see* Lindrick).					
Sturton Grange	9	53	42	Tadcaster ...	515
Stutton with Hazlewood	94	315	471		
Sutton	25	99	85	Doncaster ...	511
Sutton	499	1,935	1,966	Keighley ...	492
Sutton (*see* Byram).					
Sutton Grange...	5	37	19	Ripon	487
Swillington ...	177	886	863	Tadcaster ...	515
Swinden	4	23	30	Settle	484
Swinefleet ...	262	1,211	1,117	Goole	513
Swinton	2,480	9,705	12,217	Rotherham ...	510
Sykehouse ...	117	418	605	Thorne	512
Tankersley ...	428	2,216	2,423	Wortley	507
Tanshelf	875	2,670	5,272	Pontefract ...	504
Temple Hirst ...	28	115	127	Selby	514
Templenewsam	533	2,060	2,439	Hunslet	498
Thorlby (*see* Stirton).					
Thorne	900	3,556	3,818	Thorne	512
Thorner	224	858	916	Wetherby ...	490
Thornhill ...	2,255	9,606	10,290	Dewsbury ...	502
Thornthwaite with Padside	38	194	178	Pateley Bridge	486
Thornton in Craven	990	2,770	4,411	Skipton	485
ADMINISTRATIVE WEST RIDING:—*cont.*					
Thornton in Lonsdale	71	295	300	Settle	484
Thornville ...	5	15	22	Great Ouseburn	488
Thorp Arch ...	61	314	380	Wetherby ...	490
Thorpe	165	92	826	Wakefield ...	503
Thorpe	11	46	46	Skipton	485
Thorpe Audlin ...	65	251	263	Hemsworth ...	505
Thorpe in Balne	28	151	129	Doncaster ...	511
Thorpe Salvin ...	86	366	399	Worksop ...	428
Thorpe Stapleton	5	48	20	Hunslet	498
Thorpe Underwoods	18	90	99	Great Ouseburn	488
Thorpe Willoughby	30	130	155	Selby	514
Threshfield ...	36	119	124	Skipton	485
Throapham ...	18	92	90	Worksop ...	428
Thruscross ...	45	219	181	Pateley Bridge	486
Thrybergh ...	82	245	489	Rotherham ...	510
Thurgoland ...	400	1,881	1,777	Wortley ...	507
Thurlstone ...	611	2,735	2,992		
Thurnscoe ...	421	217	2,366	Doncaster ...	511
Thurstonland ...	205	933	865	Huddersfield ...	495
Tickhill	407	1,588	1,565	Doncaster ...	511
Tinsley*	375	1,072	1,910	Rotherham ...	510
Tockwith ...	129	526	520	Wetherby ...	490
Todmorden ...	6,038	24,478	25,418	Todmorden ...	493
Todwick	63	200	311	Worksop ...	428
Tosside	15	69	85	Settle	484
Towton	19	108	102	Tadcaster ...	515
Treeton	334	1,301	1,969	Rotherham ...	510
Ulleskelf	96	450	427	Tadcaster ...	515
Ulley	42	175	225	Rotherham ...	510
Upper Dunsforth with Branton Green	19	73	67	Great Ouseburn	488
Upper Greetland	96	405	424	Halifax	496
Upper Poppleton	81	302	362	Great Ouseburn	488
Upper Soothil (*see* Soothill Upper).					
Upper Stonebeck	58	252	284	Pateley Bridge	486
Upperthong ...	530	2,404	2,246	Huddersfield ...	495
Upper Whitley (*see* Whitley Upper).					
Upton	52	245	227	Hemsworth ...	505
Waddington ...	136	510	583	Clitheroe ...	473
Wadsworth ...	429	1,590	1,764	Todmorden ...	493
Wadworth ...	133	561	566	Doncaster ...	511
Wakefield ...	8,274	38,832	41,413	Wakefield ...	503
Walden Stubbs	29	150	132	Hemsworth ...	505
Wales	465	2,550	2,398	Worksop ...	428
Walkingham Hill with Occaney	4	32	20	Knaresborough	489
Wallerthwaite (*see* Markington).					

* See Note * Table 12, page 96.

COUNTY OF **YORK**—*continued.*

TABLE 11.—CIVIL PARISHES in the ADMINISTRATIVE COUNTIES of the EAST, NORTH, and WEST RIDINGS, and in each COUNTY BOROUGH.—INHABITED HOUSES 1901, and POPULATION 1891 and 1901 —*continued.*

Civil Parish.	Inhabited Houses. 1901.	Population. 1891.	Population. 1901.	Registration District in which situated.	No. of Registration District.
ADMINISTRATIVE WEST RIDING:—*cont.*					
Walshford (*see* Great Ribston).					
Walton	158	669	745	Wakefield ...	503
Walton	39	163	203	Wetherby ...	490
Warmfield with Heath	225	1,089	1,126	Wakefield ...	503
Warmsworth ...	93	390	387	Doncaster ...	511
Warsill	13	56	60	Pateley Bridge	486
Wath upon Dearne	944	3,894	4,847	Rotherham ...	510
Weardley... ...	43	144	177	Wetherby ...	490
Weeton	99	304	411		
Wentworth ...	393	1,926	1,934	Rotherham ...	510
West Ardsley (*see* Ardsley West).					
West Bradford...	72	314	331	Clitheroe ...	473
West Bretton ...	79	323	355	Wakefield ...	503
West Clayton (*see* Clayton West).					
West Haddlesey	33	152	133	Selby	514
West Halton ...	25	132	119	Settle	484
West Hardwick	7	33	20	Hemsworth ...	505
West Melton ...	697	3,154	3,668	Rotherham ...	510
Weston	26	116	127	Wharfedale ...	491
West Tadcaster	396	1,714	1,909	Tadcaster ...	515
Westwick ...	3	19	19	Great Ouseburn	488
Wetherby ...	465	1,838	2,043	Wetherby ...	490
Wheatley ...	834	1,795	3,580	Doncaster ...	511
Whiston	377	1,311	1,982	Rotherham ...	510
Whitgift	62	286	228	Goole	513
Whitley	96	407	379	Pontefract ...	504
Whitley Upper...	159	844	764	Huddersfield ...	495
Whitwood ...	960	4,806	4,873	Pontefract ...	504
Whixley	109	473	458	Great Ouseburn	488
Wickersley ...	158	732	703	Rotherham ...	510
Widdington ...	3	19	20	Great Ouseburn	488
Wigglesworth ...	43	207	202	Settle	484
Wighill	40	237	215	Wetherby ...	490
Wigton	49	193	193		
Wike	27	108	109		
Wilsden	750	2,764	3,087	North Bierley ...	497B
Wilstrop	13	76	65	Wetherby ...	490
Winksley ...	26	122	105	Ripon	487
Winsley (*see* Hartwith).					
Winterburn (*see* Flasby).					
Wintersett ...	14	74	84	Hemsworth ...	505
Wistow	149	674	618	Selby	514
Wombwell ...	2,541	10,912	13,252	Barnsley... ...	506
Womersley ...	78	342	338	Pontefract ...	504
Woodhall (*see* Harthill).					
Woodhouse Moor (*see* Newland).					
ADMINISTRATIVE WEST RIDING:—*cont.*					
Woodlesford (*see* Oulton).					
Woodsetts ...	53	263	248	Worksop ...	428
Wooldale... ...	854	4,074	3,673	Huddersfield ...	495
Woolley	188	969	1,008	Barnsley ...	506
Worsborough ...	2,015	9,905	10,336		
Wortley	200	1,138	1,002	Wortley	507
Wothersome ...	5	60	28	Wetherby ...	490
Yeadon	1,560	7,396	7,059	Wharfedale ...	491
ADMINISTRATIVE WEST RIDING	316,840	1,294,423	1,460,982		
COUNTY BOROUGHS:—					
BRADFORD, CITY OF:—					
Bradford ...	51,730	216,361	228,625	Bradford... ...	497A
Eccleshill ...	2,078	7,928	8,660	North Bierley	497B
Idle	1,701	7,118	7,468		
North Bierley	4,099	16,249	16,266		
Thornton ...	1,356	5,680	5,551		
Tong	1,769	6,899	7,312		
Wike	1,414	5,493	5,885		
Total	64,147	265,728	279,767		
HALIFAX:—					
Halifax... ...	24,933	97,714	104,936	Halifax	496
HUDDERSFIELD:—					
Almondbury ...	3,639	14,855	14,436	Huddersfield ...	495
Dalton	2,058	8,413	8,521		
Huddersfield...	10,283	46,098	44,921		
Lindley cum Quarmby	1,968	8,573	8,445		
Lockwood ...	3,141	12,075	13,365		
Longwood ...	1,267	5,406	5,359		
Total	22,356	95,420	95,047		

COUNTY OF **YORK**—*continued.*

TABLE 11.—CIVIL PARISHES in the ADMINISTRATIVE COUNTIES of the EAST, NORTH, and WEST RIDINGS, and in each COUNTY BOROUGH.—INHABITED HOUSES 1901, and POPULATION 1891 and 1901 —*continued.*

Civil Parish.	Inhabited Houses. 1901.	Population. 1891.	Population. 1901.	Registration District in which situated.	No. of Registration District.
ADMINISTRATIVE WEST RIDING:—*cont.*					
COUNTY BOROUGHS:—*cont.*					
LEEDS, CITY OF:—					
Armley ...	6,288	18,992	27,521	Bramley	500
Beeston ...	722	2,962	3,323	Holbeck	499
Bramley ...	4,069	14,787	17,299	Bramley	500
Chapel Allerton	1,333	4,377	5,841	Leeds	501
Farnley ...	991	3,590	4,351	Bramley	500
Headingley cum Burley	9,424	29,911	41,561	Leeds	501
Holbeck ...	6,475	22,048	28,249	Holbeck	499
Hunslet ...	15,349	56,746	69,064	Hunslet	498
Leeds	37,916	177,523	177,920	Leeds	501
Osmondthorpe	83	431	379	Hunslet	498
Potter Newton	5,775	9,284	26,004	Leeds	501
Wortley ...	6,335	26,854	27,456	Bramley	500
Total ...	94,760	367,505	428,968		
SHEFFIELD, CITY OF:—*					
Attercliffe cum Darnall*	10,561	35,883	51,807	Sheffield ...	509
Brightside Bierlow*	15,041	67,083	73,088		
Ecclesall Bierlow	17,767	68,987	82,422	Ecclesall Bierlow	508
Heeley	3,082	11,837	14,822		
Nether Hallam	13,634	46,328	64,599		
Sheffield* ...	18,504	91,416	90,398	Sheffield ...	509
Upper Hallam	809	2,709	3,657	Ecclesall Bierlow	508
Total ...	79,398	324,243	380,793		

Civil Parish.	Inhabited Houses. 1901.	Population. 1891.	Population. 1901.	Registration District in which situated.	No. of Registration District.
ADMINISTRATIVE WEST RIDING:—*cont.*					
COUNTY BOROUGHS:—*cont.*					
ADMINISTRATIVE WEST RIDING, together with 5 COUNTY BOROUGHS	602,434	2,445,033	2,750,493		
CITY & COUNTY BOROUGH OF YORK (including YORK CASTLE):—					
York	16,550	67,841	77,914	York	516
ADMINISTRATIVE:					
EAST RIDING and COUNTY BOROUGH	84,039	341,560	385,007		
NORTH RIDING and COUNTY BOROUGH	78,438	359,547	377,338		
WEST RIDING and 5 COUNTY BOROUGHS	602,434	2,445,033	2,750,493		
CITY OF YORK (COUNTY BOROUGH).	16,550	67,841	77,914		
ADMINISTRATIVE COUNTIES of the EAST, NORTH, and WEST RIDINGS, and COUNTY BOROUGHS	781,461	3,213,981	3,590,752		

* See Note * Table 12, page 96.

COUNTY OF **YORK**—*continued.*

TABLE 12.—REGISTRATION COUNTIES, DISTRICTS, and SUB-DISTRICTS, with their constituent CIVIL PARISHES.—AREA; HOUSES and POPULATION 1891 and 1901, and SEPARATE OCCUPIERS 1901.

EXPLANATORY NOTES.

(1.) The Registration Districts of the County of York are all co-extensive with the Poor Law Unions or Parishes of the same names, with the exception of Helmsley (No. 530) in the North Riding, which comprises the Unions of Helmsley and Kirkby Moorside, and Wortley (No. 507) in the West Riding, which comprises the Unions of Penistone and Wortley.

(2.) Where the name of the Registration County in which a Parish is situated differs from that of the Administrative County, the name of the latter is added in italics; the names of County Boroughs are also stated after the names of the Parishes situated therein. The differences between the Registration County and the Administrative County are shown in Table 2.

(3.) Parishes that are situated in a County Borough, Municipal Borough, or Urban District are distinguished by black type thus—**Skipton.**

(4.) The places named in footnotes as being included in Civil Parishes are generally localities having no defined boundaries, such as hamlets, villages, etc.

(5.) For particulars of existing detached parts of Civil Parishes see Table 13, and for changes in the boundaries of Civil Parishes effected by the Local Government Acts of 1888 and 1894, and by Local Acts since 1891, see Table 14. In all Districts and Sub-Districts marked + changes were made in boundaries between the Census of 1891 and that of 1901. Full particulars of the alterations have been published in the Registrar-General's Annual Reports.

(6.) Revised areas of Civil Parishes have been furnished by the Ordnance Survey Department; for the area of the Tidal Water and Foreshore comprised in Civil Parishes, see Table 15.

REGISTRATION DISTRICTS and SUB-DISTRICTS and Civil Parishes.	AREA in Statute Acres.		HOUSES.					Families or Separate Occupiers.	POPULATION.					
	Land and Inland Water.	Inland Water only.	Inhabited.	Inhabited.	Uninhabited. In Occupation.	Uninhabited. Not in Occupation.	Uninhabited. Building.		PERSONS.		Males.		Females.	
			1891.	1901.				1901.	1891.	1901.	1891.	1901.	1891.	1901.
REGISTRATION YORKSHIRE	3,721,094	18,501	673,881	783,010	23,069	30,880	8,070	790,409	3,212,188	3,596,325	1,570,458	1,753,497	1,641,730	1,842,828
REGISTRATION COUNTIES:														
WEST RIDING	1,750,995	12,675	518,110	606,340	15,565	22,944	6,296	610,757	2,454,655	2,766,471	1,195,524	1,345,009	1,259,131	1,421,462
EAST RIDING (with YORK)	692,995	1,864	84,240	98,307	4,262	4,463	1,240	99,752	399,975	453,936	196,196	222,472	203,779	231,464
NORTH RIDING	1,277,104	3,962	71,531	78,363	3,242	3,473	534	79,900	357,558	375,918	178,738	186,016	178,820	189,902
WEST RIDING.														
483. SEDBERGH...	52,675	246	903	879	40	54	7	883	4,040	3,935	2,078	2,025	1,962	1,910
1. SEDBERGH ... Sedbergh[a]	20,712	122	491	504	25	24	6	504	2,374	2,430	1,240	1,280	1,134	1,150
2. GARSDALE ... Garsdale	11,068	41	123	109	6	14	—	109	535	129	274	226	261	208
3. DENT ... ... Dent[b]	20,895	83	289	266	9	16	1	270	1,131	1,076	564	519	567	557
484. SETTLE ...	152,009	601	2,875	3,042	107	169	24	3,061	14,071	14,319	6,894	6,989	7,177	7,330
1. BENTHAM + ...	59,583	177	1,303	1,377	30	99	8	1,386	6,166	6,297	2,959	2,998	3,207	3,299
Austwick[c] ...	7,921	13	99	106	6	6	—	108	449	454	209	223	240	231
Bentham[d] ...	7,724	47	482	528	7	42	5	529	2,273	2,390	1,037	1,093	1,236	1,297
Burton in Lonsdale	1,557	23	122	119	5	20	—	120	589	554	297	266	292	288
Clapham cum Newby	12,041	50	145	145	3	6	2	148	712	680	362	347	350	333
Ingleton[e] ...	17,509	29	328	359	6	15	—	361	1,568	1,672	777	799	791	873
Lawkland[f] ...	5,347	4	56	49	1	7	—	49	280	247	135	129	145	118
Thornton in Lonsdale[g]	7,484	11	71	71	2	3	1	71	295	300	142	141	153	159
2. SETTLE + ...	35,783	137	963	1,006	58	33	14	1,013	5,034	5,027	2,511	2,509	2,523	2,518
Giggleswick ...	4,348	19	157	150	14	3	3	147	1,015	981	546	547	469	434
Horton in Ribblesdale[h]	17,274	59	116	126	8	9	—	130	666	688	364	393	302	295
Langcliffe ...	2,553	7	127	127	1	3	—	127	681	613	324	283	357	330
Rathmell ...	3,420	12	59	51	3	5	—	51	216	214	115	109	101	114
Settle	4,492	17	459	506	30	13	11	512	2,253	2,302	1,053	1,069	1,200	1,233
Stainforth ...	3,696	23	45	46	2	—	—	46	203	229	109	117	94	112
3. LONG PRESTON	16,304	71	385	438	8	12	2	441	1,792	2,000	890	1,008	902	992
Hellifield[i] ...	3,402	16	106	151	1	2	2	152	601	779	317	420	284	359
Long Preston ...	3,578	19	186	196	5	9	—	198	734	761	341	348	393	413
Nappa	578	4	4	4	—	—	—	4	32	24	16	14	16	10
Swinden	1,051	5	4	4	—	—	—	4	23	30	13	16	10	14
Tosside	1,113	—	14	15	—	—	—	15	69	85	38	45	31	40
West Halton ...	2,291	13	24	25	1	—	—	25	132	119	65	58	67	61
Wigglesworth...	4,291	14	47	43	1	1	—	43	207	202	100	107	107	95

[a] Including Cautley, Dowbiggin, Frostrow, Howgill, Marthwaite, Milnthorpe, and Soolbank.
[b] Including Cowgill, Deepdale, Gawthrop, Kirthwaite, Linacre, and North and South Lord's Land.
[c] Including Wharfe.
[d] Including High and Low Bentham.
[e] Including Chapel le Dale, Coldcotes, and Skirwith.
[f] Including Eldroth and Freizor.
[g] Including Holme Head, Masongill, and Westhouse.
[h] Including Selside.
[i] Including Arnford cum Newton.

COUNTY OF **YORK**—*continued.*

TABLE 12.—REGISTRATION COUNTIES, DISTRICTS, and SUB-DISTRICTS, with their constituent CIVIL PARISHES.—AREA; HOUSES and POPULATION 1891 and 1901, and SEPARATE OCCUPIERS 1901 —*continued.*

REGISTRATION DISTRICTS and SUB-DISTRICTS and Civil Parishes.	Area in Statute Acres. Land and Inland Water.	Area in Statute Acres. Inland Water only.	Houses. Inhabited. 1891.	Houses. Inhabited. 1901.	Houses. Uninhabited. In Occupation. 1901.	Houses. Uninhabited. Not in Occupation. 1901.	Houses. Building. 1901.	Families or Separate Occupiers. 1901.	Population. Persons. 1891.	Population. Persons. 1901.	Population. Males. 1891.	Population. Males. 1901.	Population. Females. 1891.	Population. Females. 1901.
WEST RIDING:—*cont.*														
484. SETTLE—*cont.*														
4. KIRKBY MALHAM	22,335	171	154	157	9	9	—	157	753	719	371	333	382	386
Airton	2,559	7	43	50	2	3	—	50	212	221	100	97	112	124
Hanlith	966	3	7	5	1	1	—	5	26	30	12	14	14	16
Kirkby Malham	1,148	2	26	26	1	2	—	26	107	106	53	47	54	59
Malham	4,287	—	32	31	4	—	—	31	163	140	84	65	79	75
Malham Moor...	10,973	156	20	19	1	—	—	19	118	102	60	51	58	51
Otterburn ...	1,128	—	10	11	—	—	—	11	47	54	27	28	20	26
Scosthrop ...	1,274	3	16	15	—	3	—	15	80	66	35	31	45	35
5. ARNCLIFFE ...	18,004	45	70	64	2	16	—	64	320	276	163	141	157	135
Arncliffe ...	3,140	7	29	26	—	9	—	26	137	113	64	51	73	62
Halton Gill ...	7,861	6	16	16	—	—	—	16	77	74	46	45	31	29
Hawkswick ...	3,080	20	12	11	1	4	—	11	45	39	22	22	23	17
Litton	3,923	12	13	11	1	3	—	11	61	50	31	23	30	27
485. SKIPTON + ...	159,262	1,099	8,394	10,106	414	591	122	10 171	38,944	45,261	18,610	21,702	20,334	23,559
1. KETTLEWELL	33,147	124	165	156	15	37	1	157	668	660	340	330	328	330
Buckden [a] ...	16,088	37	56	53	5	8	—	53	239	236	130	121	109	115
Coniston with Kilnsey	8,650	51	26	29	1	1	—	29	116	141	54	68	62	73
Kettlewell with Starbottom	8,409	36	83	73	9	28	1	75	313	283	156	141	157	142
2. GARGRAVE ...	17,757	140	451	425	17	17	—	428	2,238	1,996	1,044	927	1,194	1,069
Bank Newton ...	2,339	9	16	17	—	—	—	18	90	92	47	48	43	44
Bordley	2,893	—	7	6	—	1	—	6	44	37	24	18	20	19
Calton	1,451	5	14	14	—	2	—	14	75	54	36	24	39	30
Cold Coniston ...	1,337	32	66	57	—	7	—	57	392	279	174	120	218	159
Eshton	1,113	8	15	18	—	—	—	18	76	93	33	44	43	49
Flasby with Winterburn	4,337	34	25	18	1	2	—	18	163	98	88	51	75	47
Gargrave ...	2,541	34	284	273	15	3	—	275	1,296	1,261	598	579	698	682
Hetton	1,746	18	24	22	1	2	—	22	102	82	44	43	58	39
3. BARNOLDSWICK	16,574	93	1,685	2,638	85	137	62	2,656	7,978	11,953	3,915	5,737	4,063	6,216
Barnoldswick *	2,130	10	877	1,401	35	64	22	1,410	4,131	6,382	2,016	3,041	2,115	3,341
Bracewell ...	2,026	9	20	21	—	1	—	21	130	115	78	62	52	53
Brogden	1,782	—	21	23	1	1	—	23	120	98	60	55	60	43
Coates	634	10	17	21	—	1	—	23	70	98	41	49	29	49
Martons Both ...	2,805	22	52	47	—	—	1	49	270	234	144	126	126	108
Salterforth ...	1,760	41	102	135	—	5	—	136	487	615	233	293	254	322
Thornton in Craven [b] *	5,437	1	596	999	49	65	39	994	2,770	4,411	1,343	2,111	1,427	2,300
4. KILDWICK + ...	18,162	127	2,290	2,622	97	185	17	2,629	9,859	10,793	4,666	5,099	5,193	5,694
Bradleys Both...	1,951	16	124	130	—	17	1	130	542	609	262	297	280	312
Cononley ...	1,455	9	238	225	21	10	—	226	881	786	400	358	481	428
Cowling [c] ...	4,712	14	444	503	18	68	3	505	1,828	1,925	866	936	962	989
Farnhill	543	13	160	163	6	6	—	163	655	626	320	300	335	326
Glusburn [d] ...	1,527	12	454	586	24	17	7	590	1,942	2,397	913	1,097	1,029	1,300
Kildwick ...	873	12	29	34	3	2	—	35	145	146	61	72	84	74
Silsden [e] ...	7,101	51	841	981	25	65	6	980	3,866	4,304	1,844	2,039	2,022	2,265
5. SKIPTON ...	25,481	111	2,756	3,203	117	115	41	3,236	13,601	15,277	6,422	7,353	7,179	7,924
Broughton ...	2,402	13	38	36	2	3	—	36	165	165	80	88	85	77
Carlton	3,039	11	242	249	6	12	—	256	1,182	1,141	565	560	617	581
East Halton ...	1,078	—	23	24	2	—	—	24	85	102	43	55	42	47
Elslack	1,750	1	20	19	5	—	—	20	92	80	45	39	47	41
Embsay with Eastby	4,446	3	212	229	8	13	2	229	940	1,022	448	494	492	528
Lothersdale [f] ...	2,220	3	109	108	8	19	—	108	462	464	226	229	236	235
Rilston	3,237	17	24	26	—	3	—	26	136	123	57	60	79	63
Skipton [g] ...	4,204	34	2,056	2,479	85	65	39	2,504	10,376	11,986	4,877	5,733	5,499	6,253
Stirton with Thorlby	3,105	29	32	33	1	—	—	33	163	194	81	95	82	99

* The increase of population in Barnoldswick and Thornton in Craven Civil Parishes is mainly attributed to the development of the manufacture of cotton goods.

[a] Including Beckermonds, Cray, Deepdale, Lubberholme, Oughtershaw, and Yockenthwaite.
[b] Including Earby and Kelbrook.
[c] Including Cowling Hill and Ickornshaw.
[d] Including Cross Hills.
[e] Including Brunthwaite, Cringles, Howden, and Swartha.
[f] Including Wedding Hall Fold.
[g] Including Skibeden.

COUNTY OF **YORK**—*continued.*

TABLE 12.—REGISTRATION COUNTIES, DISTRICTS, and SUB-DISTRICTS, with their constituent CIVIL PARISHES.—AREA; HOUSES and POPULATION 1891 and 1901, and SEPARATE OCCUPIERS 1901 —*continued.*

REGISTRATION DISTRICTS and SUB-DISTRICTS and Civil Parishes.	Area in Statute Acres. Land and Inland Water.	Area in Statute Acres. Inland Water only.	Houses. Inhabited. 1891.	Houses. Inhabited. 1901.	Houses. Uninhabited. In Occupation. 1901.	Houses. Uninhabited. Not in Occupation. 1901.	Houses. Building. 1901.	Families or Separate Occupiers. 1901.	Population. Persons. 1891.	Population. Persons. 1901.	Population. Males. 1891.	Population. Males. 1901.	Population. Females. 1891.	Population. Females. 1901.
WEST RIDING:—*cont.*														
485. SKIPTON +—*cont.*														
6. ADDINGHAM ...	20,786	284	681	667	29	35	1	669	3,139	3,027	1,513	1,473	1,626	1,554
Addingham ...	3,203	22	489	483	27	28	1	485	2,225	2,144	1,063	1,046	1,162	1,098
Barden [a]	7,362	139	33	33	—	—	—	33	173	153	79	72	94	81
Beamsley ...	2,120	24	50	41	1	—	—	41	179	207	84	90	95	117
Bolton Abbey ...	2,072	25	30	29	—	4	—	29	169	142	74	68	95	74
Draughton ...	2,500	61	40	41	1	2	—	41	204	205	118	107	86	98
Hazlewood with Storiths	3,529	13	39	40	—	1	—	40	189	176	95	90	94	86
7. GRASSINGTON	27,355	220	366	396	54	65	—	396	1,461	1,565	710	783	751	772
Appletreewick [b]	7,699	93	47	57	1	11	—	57	229	250	123	134	106	116
Burnsall	708	11	24	21	10	5	—	21	109	96	51	51	58	45
Cracoe [c]	2,098	—	26	26	1	4	—	24	91	117	42	64	49	53
Grassington ...	5,806	26	130	137	22	22	—	138	480	494	227	226	253	268
Hartlington ...	1,352	47	11	15	—	3	—	15	61	71	33	40	28	31
Hebden	3,582	20	56	54	4	15	—	54	209	199	101	99	108	100
Land common to the townships of Burnsall and Thorpe	1,124	1	—	—	—	—	—	—	—	—	—	—	—	—
Linton	1,205	6	31	39	12	4	—	40	117	158	47	81	70	77
Thorpe	1,133	6	11	11	2	1	—	11	46	46	22	23	24	23
Threshfield [d] ...	2,648	10	30	36	2	—	—	36	119	124	64	65	55	59
486. PATELEY BRIDGE	75,072	231	1,766	1,819	46	122	17	1,824	7,761	8,040	3,868	4,035	3,893	4,005
1. RAMSGILL ...	31,762	87	190	194	5	12	1	194	796	860	409	454	387	406
Down Stonebeck [e]	12,508	41	62	61	1	2	—	61	279	298	148	162	131	136
Fountains Earth [f]	6,743	24	70	75	—	3	1	75	265	278	143	144	122	134
Upper Stonebeck [g]	12,511	22	58	58	4	7	—	58	252	284	118	148	134	136
2. PATELEY BRIDGE	11,785	42	718	762	12	44	6	767	3,225	3,397	1,582	1,690	1,643	1,707
Bewerley ...	5,775	19	221	234	5	15	2	236	1,013	1,010	518	502	495	508
High and Low Bishopside [h]	6,010	23	497	528	7	29	4	531	2,212	2,387	1,064	1,188	1,148	1,199
3. THORNTHWAITE	14,667	48	332	328	21	45	1	328	1,350	1,343	675	675	675	668
Birstwith ...	1,802	17	115	117	4	3	—	117	474	482	218	234	256	248
Menwith with Darley	2,861	13	124	128	3	17	1	128	463	502	236	254	227	248
Thornthwaite with Padside	3,475	1	41	38	7	5	—	38	194	178	105	90	89	88
Thruscross [i] ..	6,529	17	52	45	7	20	—	45	219	181	116	97	103	84
4. DACRE BANKS	16,858	54	526	535	8	21	9	535	2,390	2,440	1,202	1,216	1,188	1,224
Bishop Thornton [j]	3,136	4	103	103	2	4	—	103	474	482	239	238	235	244
Clint [k]	1,944	12	88	92	1	1	2	92	398	397	194	191	204	206
Dacre [l]	5,385	18	127	121	1	2	2	121	605	565	318	290	287	275
Hartwith cum Winsley [m]	5,363	20	196	206	4	14	5	206	857	936	419	458	438	478
Warsill	1,030	—	12	13	—	—	—	13	56	60	32	39	24	21

[a] Including Drebley.
[b] Including Skyreholme.
[c] Including Threapland.
[d] Including Skythorns.
[e] Including Ramsgill and Stone.
[f] Including Bouthwaite and Lofthouse.
[g] Including Middlesmoor.
[h] Including Fellbeck, Glasshouses Wath, Willsill, and part of Smelthouses.
[i] Including West End.
[j] Including Shaw Mills.
[k] Including Bedlam and Burnt Yates.
[l] Including Heyshaw.
[m] Including Braisty Woods, Low Laithe, New York, Summer Bridge, Wysing, and part of Smelthouses.

COUNTY OF **YORK**—*continued.*

TABLE 12.—REGISTRATION COUNTIES, DISTRICTS, and SUB-DISTRICTS, with their constituent CIVIL PARISHES.—AREA; HOUSES and POPULATION 1891 and 1901, and SEPARATE OCCUPIERS 1901 —*continued.*

REGISTRATION DISTRICTS and SUB-DISTRICTS and Civil Parishes.	Area in Statute Acres. Land and Inland Water.	Area in Statute Acres. Inland Water only.	Houses. Inhabited. 1891.	Houses. Inhabited. 1901.	Houses. Uninhabited. In Occupation. 1901.	Houses. Uninhabited. Not in Occupation. 1901.	Houses. Building. 1901.	Families or Separate Occupiers. 1901.	Population. Persons. 1891.	Population. Persons. 1901.	Population. Males. 1891.	Population. Males. 1901.	Population. Females. 1891.	Population. Females. 1901.
WEST RIDING:—*cont.*														
487. RIPON + ...	68,607	489	3,488	3,608	139	299	13	3,626	15,635	15,529	7,429	7,292	8,206	8,237
1. RIPON	28,240	236	2,285	2,424	110	193	13	2,438	10,451	10,758	4,828	4,936	5,623	5,822
Aldfield	1,272	5	24	25	1	—	—	25	116	105	53	52	63	53
Bishop Monkton	2,186	16	98	108	2	3	—	108	425	463	205	211	220	252
Bridge Hewick	911	11	15	13	—	2	—	13	94	73	45	37	49	36
Clotherholme ...	644	9	10	7	—	—	1	8	50	28	25	14	25	14
Copt Hewick ...	661	—	44	42	—	6	—	42	181	183	79	83	102	100
Givendale ...	849	21	6	7	—	—	—	7	36	48	15	25	21	23
Ingerthorpe ...	512	—	9	9	—	2	—	10	55	49	27	21	28	28
Lindrick with Studley Royal and Fountains	1,517	29	23	18	1	—	—	18	109	77	56	44	53	33
Littlethorpe ...	2,280	25	63	68	2	3	—	67	295	339	135	169	160	170
Markingfield Hall	597	1	1	2	—	1	—	2	13	15	8	9	5	6
Markington with Wallerthwaite	3,104	3	103	103	4	6	1	104	463	404	241	214	222	190
North Stainley with Sleningford [a]	4,245	53	78	77	1	2	—	77	374	376	194	196	180	180
Ripon [b]	1,809	39	1,718	1,854	98	165	11	1,866	7,826	8,230	3,566	3,708	4,260	4,522
Sharow	613	13	49	51	1	—	—	51	221	193	91	64	130	129
Studley Roger...	988	10	37	35	—	—	—	35	156	156	72	79	84	77
Sutton Grange...	1,022	1	7	5	—	3	—	5	37	19	16	10	21	9
2. KIRKBY MALZEARD	25,817	98	605	596	23	71	—	600	2,480	2,256	1,249	1,126	1,231	1,130
Azerley [c]... ...	4,002	24	117	111	6	32	—	111	497	438	244	221	253	217
Eavestone ...	1,144	8	9	9	—	—	—	9	39	41	18	23	21	18
Grantley... ...	773	12	44	46	3	2	—	46	160	168	80	84	80	84
Grewelthorpe ...	4,399	9	110	99	11	10	—	99	440	397	211	194	229	203
Kirkby Malzeard [d]	3,488	6	137	148	1	11	—	152	533	499	277	231	256	268
Lands common to the townships of Grewelthorpe, Kirkby Malzeard, Laverton, & Azerley	275	—	—	—	—	—	—	—	—	—	—	—	—	—
Laverton [e] ...	6,731	18	75	75	1	12	—	75	289	277	146	137	143	140
Sawley [f]	3,285	11	80	75	—	2	—	75	362	303	188	162	174	141
Skelden	990	—	7	7	—	—	—	7	38	28	19	15	19	13
Winksley ...	730	10	26	26	1	2	—	26	122	105	66	59	56	46
3. WATH + ...	7,743	87	198	200	—	7	—	200	875	841	430	413	445	428
Hutton Conyers (*N.R.*)	3,212	6	36	36	—	2	—	36	168	194	84	97	84	97
Melmerby (*N.R.*)	1,139	—	70	69	—	3	—	69	252	243	126	113	126	130
Middleton Quernhow (*N.R.*)	763	—	24	24	—	—	—	24	109	103	55	52	54	51
Norton Conyers (*N.R.*)	1,042	36	17	17	—	—	—	17	104	78	43	37	61	41
Nunwick with Howgrave	820	45	3	4	—	1	—	4	22	22	14	14	8	8
Wath (*N.R.*) ...	767	—	48	50	—	1	—	50	220	201	108	100	112	101
4. DISHFORTH +	11,807	68	400	388	6	28	—	388	1,829	1,674	922	817	907	857
Asenby (*N.R.*) ...	1,179	10	35	37	—	2	—	37	177	173	88	82	89	91
Baldersby (*N.R*)	1,831	12	59	58	—	4	—	58	285	239	148	113	137	126
Cundall with Leckby (*N.R.*)	2,052	19	27	30	—	1	—	30	158	133	85	69	73	64
Dishforth (*N.R.*)	1,765	—	78	74	2	7	—	74	314	315	155	148	159	167
Marton le Moor (*N.R.*)	1,679	1	39	35	1	2	—	35	192	164	96	76	96	88
Newby with Mulwith	796	17	14	14	—	—	—	14	67	73	26	41	41	32
Rainton with Newby (*N.R.*)	1,578	9	79	72	3	11	—	72	355	306	186	152	169	154
Skelton	927	—	69	68	—	1	—	68	281	271	138	136	143	135
488. GREAT OUSEBURN +	45,970	321	2,027	2,143	58	135	7	2,155	9,418	9,574	4,689	4,686	4,729	4,888
1. BOROUGHBRIDGE +	14,150	84	643	636	25	63	1	636	2,948	2,645	1,444	1,297	1,504	1,348
Aldborough ...	2,212	24	105	105	1	12	—	105	507	439	233	195	274	244
Arkendale ...	1,601	—	35	35	1	2	—	35	201	169	100	92	101	77
Boroughbridge	95	2	214	201	9	21	—	202	924	830	457	391	467	439
Copgrove ...	861	4	12	14	—	—	—	14	83	69	36	34	47	35
Lower Dunsforth	1,048	18	22	23	—	—	—	23	98	112	48	61	50	51
Marton with Grafton	2,167	1	75	75	6	9	—	75	320	298	161	155	159	143
Minskip	1,414	—	52	48	2	4	1	48	214	182	111	88	103	94
Roecliffe... ...	1,862	19	49	48	4	3	—	48	212	217	113	121	99	96
Staveley	1,425	4	60	64	—	9	—	64	297	243	135	118	162	125
Upper Dunsforth with Branton Green	1,010	1	16	19	2	3	—	19	73	67	40	33	33	34
Westwick ...	422	11	3	3	—	—	—	3	19	19	10	9	9	10

[a] Including North Lees.
[b] Including Little Studley.
[c] Including Galphay and Mickley.
[d] Including Kexmoor.
[e] Including Dallowgill.
[f] Including Risplith.

COUNTY OF **YORK**—*continued.*

TABLE 12.—REGISTRATION COUNTIES, DISTRICTS, and SUB-DISTRICTS, with their constituent CIVIL PARISHES.—AREA; HOUSES and POPULATION 1891 and 1901, and SEPARATE OCCUPIERS 1901 —*continued.*

REGISTRATION DISTRICTS and SUB-DISTRICTS and Civil Parishes.	Area in Statute Acres. Land and Inland Water.	Area in Statute Acres. Inland Water only.	Houses. Inhabited. 1891.	Houses. Inhabited. 1901.	Houses. Uninhabited. In Occupation. 1901.	Houses. Uninhabited. Not in Occupation. 1901.	Houses. Building. 1901.	Families or Separate Occupiers. 1901.	Population. Persons. 1891.	Population. Persons. 1901.	Population. Males. 1891.	Population. Males. 1901.	Population. Females. 1891.	Population. Females. 1901.
WEST RIDING:—*cont.*														
488. GREAT OUSEBURN + —*cont.*														
2. WHIXLEY + ...	19,890	169	850	636	20	44	1	638	3,026	2,892	1,504	1,399	1,522	1,493
Allerton Mauleverer with Hopperton	2,282	18	36	41	—	3	—	41	222	195	122	101	100	94
Cattal	1,126	15	33	34	1	1	—	34	157	144	80	74	77	70
Coneythorpe and Clareton	808	—	21	18	—	3	—	18	95	101	45	52	50	49
Great Ouseburn	1,789	11	101	86	6	15	—	86	481	437	240	213	241	224
Great Ribston with Walshford	1,935	25	30	29	1	3	—	29	167	134	86	66	81	68
Green Hammerton	1,206	2	70	63	5	2	—	64	281	273	128	124	153	149
Hunsingore ...	1,159	7	36	36	1	1	—	36	178	164	90	77	88	87
Kirby Hall ...	427	14	6	5	1	—	—	5	52	35	25	9	27	26
Kirk Hammerton	1,089	17	75	80	1	3	—	81	346	348	172	158	174	190
Little Ouseburn	706	—	50	52	1	—	—	52	218	211	110	98	108	113
Nun Monkton ...	1,776	24	60	57	1	1	1	57	232	251	112	126	120	125
Thornville ...	265	4	2	5	—	—	—	5	15	22	6	11	9	11
Thorpe Underwoods	2,246	15	12	18	—	2	—	18	90	99	53	55	37	44
Whixley	2,375	—	112	109	2	4	—	109	473	458	224	222	249	236
Widdington ...	701	17	3	3	—	1	—	3	19	20	11	13	8	7
3. POPPLETON +	11,930	88	784	872	13	28	5	881	3,444	4,037	1,741	1,990	1,708	2,047
Acomb	1,581	12	469	607	5	16	3	608	2,181	2,754	1,095	1,358	1,086	1,396
Hessay	1,256	—	20	18	—	1	—	22	92	98	51	48	41	50
Knapton ...	872	—	19	20	1	—	—	20	101	102	57	50	44	52
Moor Monkton	3,069	28	56	38	2	5	—	42	232	207	118	104	114	103
Nether Poppleton	1,285	27	59	50	1	2	—	50	290	267	138	128	152	139
Rufforth	2,466	1	49	58	3	1	2	58	246	247	125	116	121	131
Upper Poppleton	1,401	—	68	81	1	3	—	81	302	362	157	186	145	176
489. KNARESBOROUGH	41,249	256	5,789	8,398	377	335	221	8,619	27,158	40,504	12,061	18,047	15,097	22,457
1. KNARESBOROUGH	18,338	122	1,720	1,863	59	71	28	1,870	7,173	7,761	3,404	3,695	3,769	4,066
Brearton ...	1,565	2	34	32	1	6	—	32	130	155	63	84	67	71
Burton Leonard	1,797	2	97	102	4	3	—	105	374	363	185	178	189	185
Farnham ...	1,043	1	26	27	1	4	—	27	118	129	56	60	62	69
Ferrensby ...	424	—	21	22	1	4	—	22	100	98	57	47	43	51
Flaxby	718	10	13	12	—	4	—	12	53	53	27	29	26	24
Goldsborough ...	1,786	17	44	41	—	2	—	42	225	177	109	81	116	96
Knaresborough	478	6	1,140	1,222	46	33	2	1,224	4,649	4,979	2,140	2,317	2,509	2,662
Knaresborough Outer	2,671	16	143	158	2	4	2	159	573	666	275	329	298	337
Nidd	1,204	14	30	39	—	—	6	39	167	193	88	89	79	104
Plompton ...	2,137	29	31	31	—	2	—	31	171	178	87	84	84	94
Scotton	1,129	5	67	73	3	6	—	73	230	287	125	152	105	135
Scriven	1,528	19	35	64	—	1	18	64	163	273	83	128	80	145
South Stainley with Cayton	2,131	1	35	36	1	2	—	36	188	190	93	106	95	84
Walkingham Hill with Occaney	427	—	4	4	—	—	—	4	32	20	16	11	16	9
2. HARROGATE ...	22,411	134	4,069	6,535	318	264	193	6,749	19,985	32,748	8,657	14,352	11,328	18,391
Bilton	1,428	18	103	36	1	2	—	36	409	198	198	102	211	96
Fellisclifte [a] ...	2,628	—	68	70	3	4	2	71	278	311	140	165	138	146
Follifoot ...	1,865	7	107	120	1	7	—	120	487	593	231	306	256	287
Hampsthwaite	1,138	8	106	110	2	5	—	110	390	471	189	230	201	241
Harrogate [b] ...	3,276	13	3,239	5,691	302	235	187	5,903	16,316	28,423	6,849	12,023	9,467	16,400
Haverah Park	2,246	26	14	34	—	—	—	34	71	272	47	198	24	74
Killinghall ...	3,518	16	156	176	3	4	2	177	671	809	308	406	363	403
Pannal [c]	4,040	7	192	207	4	6	2	207	981	1,274	511	724	470	550
Ripley	1,643	34	56	58	1	—	—	58	253	236	121	105	132	131
Starbeck [d] ...	629	5	28	33	1	1	—	33	129	156	63	93	66	63

[a] Including Kettlesing.
[b] Including High Harrogate.
[c] Including Beckwith.
[d] Including Crimple.

COUNTY OF YORK—*continued.*

TABLE 12.—REGISTRATION COUNTIES, DISTRICTS, and SUB-DISTRICTS, with their constituent CIVIL PARISHES.—AREA; HOUSES and POPULATION 1891 and 1901, and SEPARATE OCCUPIERS 1901 —*continued.*

REGISTRATION DISTRICTS and SUB-DISTRICTS and Civil Parishes.	Area in Statute Acres. Land and Inland Water.	Area in Statute Acres. Inland Water only.	Houses. Inhabited. 1891.	Houses. Inhabited. 1901.	Houses. Uninhabited. In Occupation. 1901.	Houses. Uninhabited. Not in Occupation. 1901.	Houses. Building. 1901.	Families or Separate Occupiers. 1901.	Population. Persons. 1891.	Population. Persons. 1901.	Population. Males. 1891.	Population. Males. 1901.	Population. Females. 1891.	Population. Females. 1901.
WEST RIDING:—*cont.*														
490. WETHERBY	65,801	416	3,235	3,396	84	158	6	3,400	14,984	15,343	7,229	7,327	7,755	8,016
1. WETHERBY +	65,801	416	3,235	3,396	84	158	6	3,400	14,984	15,343	7,229	7,327	7,755	8,016
Angram	521	1	12	9	1	—	—	9	53	49	28	29	25	20
Bardsey with Rigton	2,751	2	63	63	4	1	—	63	286	290	145	149	141	141
Bickerton ...	1,086	4	26	30	—	—	—	30	139	142	73	69	66	73
Bilton	1,913	2	44	41	—	3	—	41	237	182	124	95	113	87
Boston Spa ...	878	24	317	335	—	29	3	336	1,427	1,387	586	572	841	815
Bramham cum Oglethorpe	4,112	5	218	225	2	22	—	225	1,034	955	512	497	522	458
Clifford	744	1	172	176	2	11	1	176	903	1,029	418	470	485	559
Collingham [a] ...	1,763	18	63	83	1	—	—	83	317	355	162	176	155	179
Cowthorpe ...	1,404	12	24	22	—	—	—	22	112	112	54	57	58	55
Dunkeswick ...	1,472	15	28	28	1	—	—	28	136	152	67	74	69	78
East Keswick ...	1,290	12	105	101	8	4	—	101	454	418	224	201	230	217
Harewood ...	3,660	67	147	126	1	5	—	126	704	580	370	292	334	288
Hutton Wandesley	1,233	—	18	19	1	2	—	19	80	86	39	38	41	48
Kearby with Netherby	1,422	20	36	36	4	—	—	36	131	144	59	65	72	79
Kirk Deighton [b]	2,275	1	68	75	2	4	—	75	364	363	176	169	188	194
Kirkby Overblow [c]	2,361	—	58	66	—	—	—	66	281	308	125	140	156	168
Linton	1,266	19	32	35	3	1	—	35	172	169	86	78	86	91
Little Ribston...	858	16	43	43	—	1	—	43	185	174	76	80	109	94
Long Marston ...	2,850	5	66	61	—	1	—	61	289	252	161	133	128	119
Micklethwaite...	671	17	17	17	—	—	—	17	105	80	46	39	59	41
North Deighton	1,475	5	22	25	—	—	—	25	104	103	59	62	45	41
Rigton	3,112	1	82	87	11	—	—	87	345	370	164	183	181	187
Scarcroft ...	1,073	4	53	56	1	6	—	57	280	287	118	132	162	155
Shadwell * ...	1,164	—	198	219	4	15	—	219	1,048	1,120	585	603	463	517
Sicklinghall ...	1,495	14	47	52	1	—	—	52	211	225	107	100	104	125
Spofforth with Stockeld	5,468	9	170	172	2	14	—	172	766	751	381	372	385	379
Thorner	2,461	2	216	224	12	8	2	225	858	916	389	438	469	478
Thorp Arch † ...	1,529	25	60	61	—	1	—	61	314	380	155	135	159	245
Tockwith ...	1,784	15	128	129	1	8	—	130	526	520	264	251	262	269
Walton	1,590	—	34	39	—	—	—	39	163	203	86	102	77	101
Weardley ...	871	14	30	43	—	5	—	43	144	177	68	89	76	88
Weeton [d] ...	1,373	17	72	99	10	—	—	99	304	411	145	190	159	221
Wetherby ...	1 602	14	401	465	8	10	—	465	1,838	2,043	843	939	995	1,104
Wighill	2,248	24	45	40	1	—	—	40	237	215	117	104	120	111
Wigton	1,296	17	38	49	3	—	—	49	193	193	98	98	95	95
Wike	878	—	26	27	—	2	—	27	108	109	50	54	58	55
Wilstrop ...	1,080	10	14	13	—	1	—	13	76	65	38	37	38	28
Wothersome ...	772	4	12	5	—	4	—	5	60	28	31	15	29	13
491. WHARFEDALE	71,045	1,116	10,370	11,999	382	688	115	12,091	51,256	57,478	24,308	27,103	26,948	30,375
1. HORSFORTH ...	12,159	240	2,461	2,718	66	142	15	2,722	11,904	12,587	5,762	6,052	6,142	6,535
Adel cum Eccup ‡	4,894	123	173	163	5	10	1	164	1,161	1,045	663	580	498	465
Alwoodley ...	1,508	70	30	30	—	1	—	31	175	147	109	74	66	73
Bramhope ...	1,396	—	90	101	2	4	—	103	389	430	172	201	217	229
Horsforth [e] ...	2,800	29	1,517	1,746	45	85	12	1,746	7,102	7,784	3,394	3,678	3,708	4,106
Rawdon ...	1,561	18	651	678	14	42	2	678	3,077	3,181	1,424	1,519	1,653	1,662
2. FEWSTON + ...	25,360	616	540	625	13	42	10	627	2,692	2,893	1,392	1,454	1,300	1,439
Arthington [f] ...	2,266	42	81	89	2	1	—	90	441	427	210	202	231	225
Blubberhouses	3,771	27	16	13	—	3	—	13	82	75	44	36	38	39
Castley	520	17	14	14	—	1	—	14	67	69	31	35	36	34
Clifton with Norwood [g]	3,627	105	77	79	2	6	—	79	334	333	171	184	163	149
Farnley	1,960	83	31	33	—	1	—	33	134	156	71	87	63	69
Fewston	2,187	105	55	57	7	9	—	58	233	197	120	100	113	97
Great Timble ...	1,535	40	25	23	—	8	—	23	109	81	61	40	48	41
Leathley	1,569	33	34	34	1	—	—	34	141	142	75	70	66	72
Lindley	1,790	59	12	12	—	2	—	12	60	56	36	31	24	25
Little Timble ...	504	76	5	5	—	1	—	5	19	19	10	7	9	12
Newall with Clifton	1,521	14	52	104	1	4	2	104	368	580	190	274	178	306
Pool	952	15	108	133	—	4	8	133	554	608	287	309	267	299
Stainburn ...	3,158	—	30	29	—	2	—	29	150	150	86	79	64	71
3. OTLEY + ...	11,550	91	2,427	3,025	121	74	28	3,034	12,588	16,037	6,003	7,762	6,585	8,275
Askwith [h] ...	3,391	16	61	61	2	1	—	61	231	233	120	124	111	109
Burley in Wharfedale	3,136	27	572	717	19	29	3	717	2,661	3,310	1,266	1,606	1,395	1,704
Menston ‖ ...	1,128	1	181	314	8	16	2	318	1,742	3,137	775	1,432	967	1,705
Otley	2,382	36	1,590	1,907	92	27	23	1,912	7,838	9,230	3,780	4,538	4,058	4,692
Weston	1,513	11	23	26	—	1	—	26	116	127	62	62	54	65

* A considerable proportion of the population of Shadwell Civil Parish was enumerated in Leeds Industrial School for Boys, *see* Table 17.
† A considerable proportion of the population of Thorp Arch Civil Parish was enumerated in Leeds Industrial School for Girls, *see* Table 17.
‡ A considerable proportion of the population of Adel cum Eccup Civil Parish was enumerated in the Cookridge Convalescent Home, the Ida Convalescent Home, and the Leeds Reformatory for Boys, *see* Table 17.
‖ A considerable proportion of the population of Menston Civil Parish was enumerated in the West Riding Lunatic Asylum, *see* Table 17. The increase of population in this Parish is mainly attributed to the enlargement of the Asylum.

[a] Including Compton.
[b] Including Ingmanthorpe.
[c] Including Swindon.
[d] Including Huby, Newby, and Wescoe Hill.
[e] Including Scotland, Troy, West End, and part of Woodside.
[f] Including Creskeld.
[g] Including Bland Hill, Brame Lane, and Jack Hill.
[h] Including Snowden.

COUNTY OF **YORK**—*continued.*

TABLE 12.—REGISTRATION COUNTIES, DISTRICTS, and SUB-DISTRICTS, with their constituent CIVIL PARISHES.—AREA; HOUSES and POPULATION 1891 and 1901, and SEPARATE OCCUPIERS 1901 —*continued.*

REGISTRATION DISTRICTS and SUB-DISTRICTS and Civil Parishes.	Area in Statute Acres. Land and Inland Water.	Area in Statute Acres. Inland Water only.	Houses. Inhabited. 1891.	Houses. Inhabited. 1901.	Houses. Uninhabited. In Occupation. 1901.	Houses. Uninhabited. Not in Occupation. 1901.	Houses. Building. 1901.	Families or Separate Occupiers. 1901.	Population. Persons. 1891.	Population. Persons. 1901.	Population. Males. 1891.	Population. Males. 1901.	Population. Females. 1891.	Population. Females. 1901.
WEST RIDING:—*cont.*														
491. WHARFDALE—*cont.*														
4. ILKLEY + ...	11,643	94	1,061	1,524	81	125	53	1,575	6,210	7,933	2,553	3,339	3,687	4,594
Denton	3,242	17	32	31	3	—	—	31	184	178	93	94	91	84
Ilkley	3,816	32	961	1,429	74	119	47	1,479	5,767	7,455	2,324	3,087	3,443	4,368
Middleton ..	2,660	16	30	33	1	—	6	31	144	173	66	88	78	85
Nesfield with Langbar	1,925	29	38	31	6	6	—	31	115	127	70	70	75	57
5 YEADON... ...	10,333	75	3,881	4,107	98	305	9	4,133	17,832	18,028	8,598	8,496	9,234	9,532
Baildon... ...	2,607	25	1,325	1,399	34	61	6	1,410	5,785	5,797	2,732	2,648	3,053	3,149
Carlton [a]... ...	1,291	1	19	24	—	2	—	24	104	109	60	61	44	48
Esholt	691	9	69	79	2	6	—	79	305	310	148	150	157	160
Guiseley ...	1,555	1	889	1,005	19	49	—	1,014	4,079	4,558	2,007	2,152	2,072	2,406
Hawksworth ...	2,465	5	40	40	3	1	—	40	163	195	84	96	79	99
Yeadon... ...	1,724	34	1,539	1,560	40	186	3	1,566	7,396	7,059	3,567	3,389	3,829	3,670
492. KEIGHLEY +	36,805	367	15,047	17,638	564	965	160	17,710	69,239	77,463	32,903	36,259	36,336	41,204
1. BINGLEY + ...	12,774	139	3,713	4,072	137	277	33	4,097	16,765	17,383	7,851	8,022	8,914	9,361
Bingley [b] ...	9,039	101	3,261	3,638	130	262	27	3,661	14,631	15,382	6,857	7,092	7,774	8,290
East and West Morton [c]	3,735	38	452	434	7	15	6	436	2,134	2,001	994	930	1,140	1,071
2. KEIGHLEY + ...	15,471	131	9,047	11,015	361	514	103	11,060	42,440	49,413	20,349	23,400	22,091	26,013
Keighley [d] ...	3,904	55	7,326	9,123	323	395	90	9,168	35,012	41,564	16,890	19,758	18,122	21,806
Oakworth [e] ...	7,153	50	894	931	10	74	5	931	3,806	3,813	1,779	1,769	2,027	2,044
Steeton with Eastburn	2,065	18	362	462	13	19	6	462	1,687	2,070	798	986	889	1,084
Sutton	2,349	8	465	499	15	26	2	499	1,935	1,966	882	887	1,053	1,079
3. HAWORTH + ...	8,560	97	2,287	2,551	66	174	24	2,553	10,034	10,667	4,703	4,837	5,331	5,830
Haworth ...	2,335	11	1,562	1,775	33	72	24	1,777	7,045	7,492	3,262	3,346	3,783	4,116
Oxenhope ...	4,255	65	588	659	14	59	—	659	2,475	2,727	1,479	1,263	1,296	1,464
Stanbury ...	1,970	21	137	117	19	43	—	117	514	448	262	228	252	220
493. TODMORDEN +	40,354	512	9,298	10,176	264	675	62	10,238	40,226	42,207	19,174	20,063	21,052	22,144
1. HEBDEN BRIDGE +	27,581	319	3,681	4,138	123	376	28	4,154	15,748	16,789	7,422	7,872	8,326	8,917
Blackshaw [f] ...	3,407	31	255	250	2	69	7	250	1,119	1,029	546	509	573	520
Erringden ...	1,317	14	94	115	4	11	—	115	385	485	195	246	190	239
Hebden Bridge	475	24	1,451	1,817	56	57	10	1,826	6,365	7,536	2,956	3,429	3,409	4,107
Heptonstall [g] ...	5,313	68	471	468	32	75	3	472	1,901	1,816	888	880	1,013	936
Mytholmroyd [h]	6,606	125	1,025	1,059	16	137	3	1,060	4,388	4,159	2,079	1,951	2,309	2,208
Wadsworth [i] ...	10,463	57	385	429	13	27	5	431	1,590	1,764	758	857	832	907
2. TODMORDEN +	12,773	193	5,617	6,038	141	299	34	6,084	24,478	25,418	11,752	12,191	12,726	13,227
Todmorden [j]														
494. SADDLEWORTH +	18,483	233	3,879	3,860	93	477	14	3,865	18,238	17,018	8,928	8,106	9,310	8,912
1. DELPH + ...	6,316	120	1,878	1,811	57	300	12	1,815	8,841	8,057	4,358	3,879	4,483	4,178
Saddleworth, *part of* [k]	4,811	99	872	772	29	158	3	776	4,196	3,474	2,094	1,699	2,102	1,775
Springhead, *part of* [l]	1,505	21	1,006	1,039	28	142	9	1,039	4,645	4,583	2,264	2,180	2,381	2,403
2. UPPER MILL +	12,167	113	2,001	2,049	36	177	2	2,050	9,397	8,961	4,570	4,227	4,827	4,734
Saddleworth, *part of* [m]	12,114	113	1,975	2,021	36	174	2	2,022	9,288	8,846	4,516	4,175	4,772	4,671
Springhead, *part of*	53	—	26	28	—	3	—	28	109	115	54	52	55	63
Entire Civil Parishes:														
Saddleworth ... ... (*see* 491 : 1 & 2)	16,925	212	2,847	2,793	65	332	5	2,798	13,484	12,320	6,610	5,874	6,874	6,446
Springhead ... ... (*see* 491 : 1 & 2)	1,558	21	1,032	1,067	28	145	9	1,067	4,754	4,698	2,318	2,232	2,436	2,466

[a] Including East and West Carlton.
[b] Including Cottingley, Cullingworth, Gilstead, and Harden.
[c] Including Riddlesden.
[d] Including Braithwaite, Hainworth, Ingrow, and Utley.
[e] Including Lane Ends and Laycock.
[f] Including Charles Town and Mytholm.
[g] Including Slack.
[h] Including Cragg.
[i] Including Old Town, Pecket Well, and Shackleton.
[j] Including Cornholme, Lydgate, and Walsden
[k] Including Castleshaw, Denshaw, and Standedge.
[l] Including Hey and Scout Head.
[m] Including Diggle, Dob Cross, Greenfield, Harrop Dale, New Delph, Wallhill, Weakey, and Woolroad.

COUNTY OF **YORK**—*continued.*

TABLE 12.—REGISTRATION COUNTIES, DISTRICTS, and SUB-DISTRICTS, with their constituent CIVIL PARISHES.—AREA; HOUSES and POPULATION 1891 and 1901, and SEPARATE OCCUPIERS 1901 —*continued.*

REGISTRATION DISTRICTS and SUB-DISTRICTS and Civil Parishes.	AREA in Statute Acres. Land and Inland Water.	AREA in Statute Acres. Inland Water only.	HOUSES. Inhabited. 1891.	HOUSES. Inhabited. 1901.	HOUSES. Uninhabited. In Occupation. 1901.	HOUSES. Uninhabited. Not in Occupation. 1901.	HOUSES. Building. 1901.	Families or Separate Occupiers. 1901.	POPULATION. Persons. 1891.	POPULATION. Persons. 1901.	POPULATION. Males. 1891.	POPULATION. Males. 1901.	POPULATION. Females. 1891.	POPULATION. Females. 1901.
WEST RIDING:—*cont.*														
495. HUDDERSFIELD	71,611	721	36,913	38,983	1,022	1,569	200	39,072	168,399	166,646	79,585	77,738	88,814	88,908
1. SLAITHWAITE +	11,805	215	1,785	2,048	32	96	14	2,053	8,425	9,133	4,198	4,409	4,227	4,724
Marsden ...	8,633	135	783	968	12	47	11	973	3,855	4,370	1,955	2,137	1,900	2,233
Slaithwaite [a]	3,172	80	1,002	1,075	20	49	3	1,080	4,570	4,763	2,243	2,272	2,327	2,491
2. HONLEY + ...	11,521	143	3,312	3,376	33	208	15	3,389	14,869	14,070	6,879	6,397	7,990	7,673
Farnley Tyas	1,784	2	125	119	2	12	—	119	599	484	286	220	313	264
Honley [b] ...	2,175	13	1,119	1,129	6	60	—	1,132	5,128	4,904	2,434	2,257	2,694	2,647
Meltham [c] ...	5,133	97	1,146	1,225	13	68	14	1,225	5,214	5,000	2,322	2,220	2,892	2,780
Netherthong	618	3	183	171	5	24	—	172	850	708	403	304	447	404
South Crosland	1,811	28	739	732	7	44	1	741	3,078	2,974	1,434	1,396	1,644	1,578
3. HOLMFIRTH ...	10,919	98	1,981	1,963	75	277	—	1,970	9,202	8,585	4,382	4,007	4,820	4,578
Austonley [d] ...	1,273	20	299	304	20	57	—	304	1,428	1,388	674	644	754	744
Cartworth [e] ...	1,578	24	389	379	20	66	—	379	1,838	1,670	918	809	920	861
Holme	3,464	32	91	92	1	29	—	92	423	417	219	203	204	214
Scholes, *part of*	380	—	92	95	1	17	—	95	452	466	229	241	223	225
Upperthong ...	3,405	9	530	530	17	29	—	536	2,404	2,246	1,089	983	1,315	1,263
Wooldale, *part of*	819	8	580	563	16	79	—	564	2,657	2,398	1,253	1,127	1,404	1,271
4. NEW MILL ...	6,395	47	1,204	1,200	25	103	—	1,201	5,704	5,439	2,751	2,604	2,953	2,835
Fulstone ...	2,301	24	474	449	13	39	—	450	2,211	2,030	1,100	966	1,111	1,064
Hepworth ...	2,284	4	190	211	1	8	—	211	992	1,047	496	536	496	511
Scholes, *part of*	1,295	17	241	249	4	32	—	249	1,084	1,087	501	516	583	571
Wooldale, *part of* [f]	515	2	299	291	7	24	—	291	1,417	1,275	654	586	763	689
5. KIRKBURTON	8,801	15	2,704	2,766	57	127	12	2,768	12,221	11,845	5,967	5,785	6,254	6,060
Cumberworth [g]	1,425	1	291	312	5	10	—	312	1,417	1,408	705	714	712	694
Kirkburton [h] ...	1,289	3	751	728	30	59	3	728	3,154	2,976	1,515	1,405	1,639	1,571
Shelley	1,568	4	370	373	6	32	1	373	1,599	1,545	779	771	820	774
Shepley	1,247	3	364	388	8	8	2	388	1,726	1,720	831	812	895	908
Skelmanthorpe [i]	1,165	1	722	760	2	7	5	762	3,392	3,331	1,674	1,651	1,718	1,680
Thurstonland	2,107	3	206	205	6	11	1	205	933	865	463	432	470	433
6. ALMONDBURY +	3,980	33	5,374	5,697	131	138	16	5,707	23,268	22,957	10,943	10,572	12,325	12,385
Almondbury (*Huddersfield C.B.*) [j]	2,636	15	3,480	3,639	64	86	15	3,639	14,855	14,436	6,973	6,596	7,882	7,840
Dalton (*Huddersfield (C.B.)* [k]	1,344	18	1,894	2,058	67	52	1	2,068	8,413	8,521	3,970	3,976	4,443	4,545
7. KIRKHEATON +	5,588	22	1,469	1,466	46	79	2	1,469	6,331	6,027	3,100	2,940	3,231	3,087
Kirkheaton [l] ...	1,674	13	616	628	11	32	—	629	2,632	2,492	1,273	1,199	1,359	1,293
Lepton [m] ...	1,862	5	678	679	28	36	1	681	2,855	2,771	1,382	1,349	1,473	1,422
Whitley Upper [n]	2,052	4	175	159	7	11	1	159	844	764	445	392	399	372
8. HUDDERSFIELD	4,055	69	9,876	10,283	378	307	88	10,313	46,098	44,921	21,368	20,429	24,730	24,492
Huddersfield [o] (*C.B.*)														
Entire Civil Parishes:														
Scholes ... ... (*see* 495: 3 & 4)	1,675	17	333	344	5	49	—	344	1,536	1,553	730	757	806	796
Wooldale ... ... (*see* 495: 3 & 4)	1,334	10	879	854	23	103	—	855	4,074	3,673	1,907	1,713	2,167	1,960

[a] Including Hill Top.
[b] Including Brock Holes and Oldfield.
[c] Including Wilshaw.
[d] Including Holmbridge.
[e] Including Armitage Bridge and Netherton.
[f] Including Thong Bridge.
[g] Including Denley Dale.
[h] Including Highburton.
[i] Including part of Scissett.
[j] Including Berry Brow, Lower Houses, Newsome, and Primrose Hill.
[k] Including Greenside and Mold Green.
[l] Including Upper Heaton, and part of Bradley.
[m] Including Bogden, Lascelles Hall, and Rowley.
[n] Including Denby.
[o] Including Cowcliffe, Deighton, Far Town, Paddock, Sheepridge, and part of Bradley.

COUNTY OF **YORK**—*continued.*

TABLE 12.—REGISTRATION COUNTIES, DISTRICTS, and SUB-DISTRICTS, with their constituent CIVIL PARISHES.—AREA; HOUSES and POPULATION 1891 and 1901, and SEPARATE OCCUPIERS 1901—*continued.*

REGISTRATION DISTRICTS and SUB-DISTRICTS and Civil Parishes.	Area in Statute Acres. Land and Inland Water.	Area in Statute Acres. Inland Water only.	Houses. Inhabited. 1891.	Houses. Inhabited. 1901.	Houses. Uninhabited. In Occupation. 1901.	Houses. Uninhabited. Not in Occupation. 1901.	Houses. Building. 1901.	Families or Separate Occupiers. 1901.	Population. Persons. 1891.	Population. Persons. 1901.	Population. Males. 1891.	Population. Males. 1901.	Population. Females. 1891.	Population. Females. 1901.
WEST RIDING:—*cont.*														
495. **HUDDERSFIELD**—*cont.*														
9. LOCKWOOD +	3,824	37	5,693	6,376	100	132	33	6,389	26,054	27,169	12,247	12,765	13,807	14,404
Lindley cum Quarmby[a] (*Huddersfield C.B.*)	1,493	3	1,823	1,968	34	41	17	1,970	8,573	8,415	3,947	3,889	4,626	4,556
Lockwood (*Huddersfield C.B.*)	997	10	2,668	3,141	53	66	15	3,146	12,075	13,365	5,708	6,306	6,367	7,059
Longwood (*Huddersfield C.B.*)	1,331	24	1,202	1,267	13	25	1	1,273	5,406	5,359	2,592	2,570	2,814	2,789
10. GOLCAR ...	4,723	47	3,515	3,813	145	102	20	3,813	16,227	16,500	7,750	7,830	8,477	8,670
Golcar[b]	1,593	26	1,938	2,120	54	37	15	2,120	9,108	9,261	4,357	4,409	4,751	4,852
Linthwaite ...	1,323	5	1,462	1,599	88	40	3	1,599	6,666	6,879	3,183	3,251	3,483	3 628
Scammonden	1,807	16	115	94	3	25	2	94	453	360	210	170	243	190
496. **HALIFAX** +	52,720	583	41,545	46,069	1,122	1,978	207	46,287	186,239	195,136	87,605	90,925	98,634	104,211
1. BRIGHOUSE +	8,035	56	6,178	6,938	115	193	43	6,970	29,037	30,703	13,935	14,619	15,102	16,084
Brighouse[c] ...	860	13	2,381	2,768	51	55	23	2,788	11,387	12 378	5,529	5,923	5,858	6,455
Clifton	2,207	17	471	533	9	10	—	537	2,275	2,496	1,111	1,169	1,164	1,327
Fixby	938	—	100	105	2	1	—	106	485	432	250	209	235	223
Hartshead ...	863	7	216	208	4	12	—	208	991	956	515	490	476	466
Hipperholme[d]	1,194	2	818	981	20	40	14	984	3,745	4,205	1,694	1,884	2,051	2,321
Norwood Green and Colcy	602	—	201	216	7	18	—	217	875	879	428	419	447	460
Rastrick[e] ...	1,371	17	1,991	2,127	22	56	6	2,130	9,279	9,357	4,408	4,525	4,871	4,832
2. SOUTHOWRAM +	2,590	39	2,207	2,407	69	99	7	2,419	10,100	10,289	4,983	5,039	5,117	5.250
Halifax (*part of*)[f] (*C.B.*)	769	14	1,585	1,748	62	73	7	1,756	7,042	7,455	3,387	3,520	3.655	3,935
Southowram	1,821	25	622	659	7	26	—	663	3,058	2,834	1,596	1,519	1,462	1,315
3. HALIFAX + ...	2,155	18	12,623	14,602	323	460	68	14,672	57,429	62,634	26,413	28,561	31,016	34,073
Halifax, *part of*[g] (*C.B.*)														
4. ELLAND	5,785	69	4,331	4,684	141	232	25	4,738	19,681	19,824	9,231	9,203	10,450	10,621
Elland[h] ...	1,994	45	2,162	2,452	42	74	8	2,482	9,991	10,412	4,703	4,782	5,288	5.630
Greetland[i] ...	644	10	996	1,065	52	54	15	1,083	4,283	4,472	2,007	2,117	2,276	2,355
Stainland with Old Lindley[j]	2,336	10	1,087	1,071	47	98	2	1,077	5,002	4,516	2,319	2,083	2,683	2,433
Upper Greetland	811	4	86	96	—	6	—	96	405	424	202	221	203	203
5. RIPPONDEN ...	13,240	87	1,317	1,324	34	140	7	1,327	6,125	5,779	2,928	2,780	3,197	2,999
Barkisland[k] ...	2,424	52	375	389	12	35	1	392	1,835	1,729	872	832	963	897
Rishworth ...	6,551	17	189	189	5	33	—	189	982	915	469	435	513	480
Soyland[l] ...	4,265	18	753	746	17	72	6	746	3,308	3,135	1,587	1,513	1,721	1,622
6. SOWERBY + ...	4,751	104	4,301	4,631	158	298	10	4,650	18,839	19,343	8,874	8,994	9,965	10,349
Luddenden Foot, *part of*	332	9	417	440	7	21	—	444	1,929	1,924	918	881	1,011	1,040
Norland	1,103	5	326	311	16	40	—	311	1,420	1,289	682	621	738	668
Sowerby[m] ...	2,462	59	969	922	29	87	—	922	4,051	3,653	1,888	1,669	2,163	1,984
Sowerby Bridge	564	31	2,350	2,706	89	138	7	2,720	10,426	11,477	4,920	5,375	5,506	6,102
Halifax, *part of*[n] (*C.B.*)	290	—	239	252	17	12	3	253	1,013	1,000	466	445	547	555
Entire Civil Parish:														
Halifax ... ... (*see* 496: 2, 3, 6, 7 and 8)	13,967	207	22,016	24,933	580	950	121	25,030	97,714	104,936	45,572	48,467	52,142	56,469
Luddenden Foot ... (*see* 496: 6 and 7)	765	23	682	755	31	36	—	759	3,108	3,366	1,455	1,528	1,653	1,838

[a] Including Birchencliffe.
[b] Including Leymoor, Milnsbridge, and Wellhouse.
[c] Including Hove Edge.
[d] Including Lightcliffe.
[e] Including Upper Woodhouse.
[f] Including Exley and Siddal.
[g] Including Copley and Shaw Hill.
[h] Including Blackley and West Vale.
[i] Including Brow Bridge.
[j] Including Holywell Green and Sowood.
[k] Including part of Ripponden.
Including Light Hazels and part of Ripponden
[m] Including Triangle.
[n] Including Warley Town.

COUNTY OF **YORK**—*continued.*

TABLE 12.—REGISTRATION COUNTIES, DISTRICTS, and SUB-DISTRICTS, with their constituent CIVIL PARISHES.—AREA; HOUSES and POPULATION 1891 and 1901, and SEPARATE OCCUPIERS 1901 —*continued.*

REGISTRATION DISTRICTS and SUB-DISTRICTS and Civil Parishes.	Area in Statute Acres.		Houses.					Families or Separate Occupiers.	Population.					
	Land and Inland Water.	Inland Water only.	Inhabited.	Inhabited.	Uninhabited. In Occupation.	Uninhabited. Not in Occupation.	Building.		Persons.		Males.		Females.	
			1891.	1901.				1901.	1891.	1901.	1891.	1901.	1891.	1901.
WEST RIDING:—*cont.*														
496. HALIFAX—*cont.*														
7. LUDDENDEN +	5,683	120	1,224	1,288	44	112	—	1,293	5,345	5,630	2,380	2,476	2,965	3,154
Luddenden Foot, *part of*	433	14	265	315	24	15	—	315	1,179	1,442	537	644	642	798
Midgley ...	2,183	17	527	549	14	47	—	559	2,267	2,359	999	1,015	1,268	1,344
Halifax, *part of* [a] (*C.B.*)	3,067	89	432	424	6	50	—	419	1,899	1,829	844	817	1,055	1,012
8. NORTHOWRAM +	10,481	90	9,364	10,195	238	444	47	10,218	39,683	40,934	18,861	19,253	20,822	21,681
Halifax, *part of* [b] (*C.B.*)	7,686	86	7,137	7,907	172	355	43	7,930	30,331	32,018	14,462	15,124	15,869	16,894
Queensbury [c]	1,492	2	1,572	1,631	48	45	4	1,631	6,740	6,416	3,177	2,971	3,563	3,445
Shelf	1,303	2	655	657	18	44	—	657	2,612	2,500	1,222	1,158	1,390	1,342
497A. BRADFORD * +	10,802	64	45,886	51,730	791	1,859	521	52,177	216,361	228,625	100,445	106,026	115,916	122,599
1. BOWLING + ...	1,708	11	8,087	9,414	110	280	148	9,437	36,911	40,782	17,361	19,132	19,550	21,650
Bradford, *part of* [d] (*C.B.*)														
2. BRADFORD EAST +	2,255	13	13,131	14,881	210	232	116	14,976	61,641	65,606	29,329	31,316	32,312	34,290
Bradford, *part of* (*C.B.*)														
3. BRADFORD WEST +	4,806	26	14,228	15,319	224	372	85	15,526	69,039	69,828	31,453	31,604	37,586	38,224
Bradford, *part of* [e] (*C.B.*)														
4. HORTON	2,033	14	10,440	12,116	247	375	172	12,238	48,770	52,409	22,302	23,974	26,468	28,435
Bradford, *part of* (*C.B.*)														
497B. NORTH BIERLEY +	30,492	272	27,682	30,819	860	1,306	212	30,941	122,307	129,067	58,094	60,345	64,213	68,722
1. CLECKHEATON +	3,137	2	2,914	3,209	52	113	11	3,233	13,226	13,870	6,288	6,519	6,938	7,351
Cleckheaton [f]	1,756	—	2,586	2,879	51	98	11	2,901	11,826	12,524	5,599	5,877	6,227	6,647
Hunsworth [g] ...	1,381	2	328	330	1	15	—	332	1,400	1,346	689	642	711	704
2. DRIGHLINGTON	3,794	1	2,526	2,771	30	107	8	2,771	11,221	11,530	5,440	5,425	5,781	6,105
Drighlington [h]	1,135	—	976	1,002	25	56	—	1,002	4,322	4,218	2,084	1,994	2,238	2,224
Tong [i] (*Bradford C.B.*)	2,659	1	1,550	1,769	5	51	3	1,769	6,899	7,312	3,356	3,431	3,543	3,881
3. NORTH BIERLEY +	4,255	36	5,037	5,613	108	166	18	5,520	21,742	22,151	10,334	10,446	11,408	11,705
North Bierley [j] (*Bradford C.B.*)	3,341	34	3,785	4,099	71	122	14	4,105	16,249	16,266	7,675	7,631	8,574	8,635
Wike [k] (*Bradford C.B.*)	914	2	1,252	1,414	37	44	4	1,415	5,493	5,885	2,659	2,815	2,834	3,070
Entire Civil Parish:														
Halifax ... ... (*see* 496: 2, 3, 6, 7 and 8)	13,967	207	22,016	24,933	580	950	121	25,030	97,714	104,936	45,572	48,467	52,142	56,469
Luddenden Foot ... (*see* 496: 6 and 7)	765	23	682	755	31	36	—	759	3,108	3,366	1,455	1,528	1,653	1,838

* The Registration District of Bradford is co-extensive with the Civil Parish of the same name.

[a] Including Wainstalls.
[b] Including Booth Town, Bradshaw, Holdsworth, Illingworth, Northowram, Ovenden, and Wheatley.
[c] Including Ambler Thorn.
[d] Including West Bowling.
[e] Including Allerton, Girlingham, Heaton, and Manningham.
[f] Including Oakenshaw and Scholes.
[g] Including East Bierley.
[h] Including Adwalton.
[i] Including Dudley Hill and Westgate Hill.
[j] Including Buttershaw, Low Moors, Moor Side, and Wibsey.
[k] Including Lower Wike.

COUNTY OF **YORK**—*continued.*

TABLE 12.—REGISTRATION COUNTIES, DISTRICTS, and SUB-DISTRICTS, with their constituent CIVIL PARISHES.—AREA; HOUSES and POPULATION 1891 and 1901, and SEPARATE OCCUPIERS 1901 —*continued.*

REGISTRATION DISTRICTS and SUB-DISTRICTS and Civil Parishes.	Area in Statute Acres.		Houses.					Families or Separate Occupiers.	Population.					
	Land and Inland Water.	Inland Water only.	Inhabited.	Inhabited.	Uninhabited. In Occupation.	Uninhabited. Not in Occupation.	Building.		Persons.		Males.		Females.	
			1891.	1901.				1901.	1891.	1901.	1891.	1901.	1891.	1901.
WEST RIDING:—*cont.*														
497B. **NORTH BIERLEY**—*cont.*														
4. THORNTON + ...	6,248	37	3,129	3,280	124	251	—	3,286	13,624	13,583	6,490	6,380	7,134	7,203
Clayton ...	1,462	16	1,039	1,169	41	33	—	1,173	4,707	5,119	2,229	2,370	2,478	2,749
Denholme ...	2,536	70	788	755	15	134	—	755	3,237	2,913	1,571	1,409	1,666	1,504
Thornton (*Bradford C.B.*)	2,250	1	1,302	1,356	68	84	—	1,358	5,680	5,551	2,690	2,601	2,990	2,950
5. WILSDEN + ...	2,638	19	666	750	20	81	5	744	2,764	3,067	1,283	1,381	1,501	1,686
Wilsden [a]														
6. SHIPLEY + ...	2,182	44	5,111	5,909	256	188	56	5,955	23,387	25,573	10,922	11,819	12,465	13,754
Shipley [b]														
7. IDLE + ...	2,913	44	3,372	3,779	80	157	68	3,792	15,046	16,123	7,114	7,588	7,932	8,540
Eccleshill [c] (*Bradford C.B.*)	1,221	5	1,803	2,078	39	98	68	2,092	7,928	8,660	3,745	4,057	4,183	4,603
Idle [d] (*Bradford C.B.*)	1,692	38	1,569	1,701	41	59	—	1,700	7,118	7,463	3,369	3,531	3,749	3,937
8. CALVERLEY +	2,926	34	1,832	2,004	76	71	24	2,019	7,853	8,258	3,721	3,851	4,132	4,407
Calverley ...	2,106	33	588	634	21	21	3	642	2,525	2,679	1,188	1,209	1,337	1,470
Farsley	820	1	1,244	1,370	55	50	21	1,377	5,328	5,579	2,533	2,642	2,795	2,937
9. PUDSEY + ...	2,399	5	3,095	3,604	114	172	27	3,621	13,444	14,907	6,522	6,936	6,922	7,971
Pudsey [e]														
498. **HUNSLET** +	12,120	136	14,689	18,295	458	473	179	18,350	69,502	83,002	34,267	40,908	35,235	42,094
1. HUNSLET + ...	1,244	7	12,036	15,349	428	414	147	15,377	56,746	69,064	27,940	33,883	28,806	35,181
Hunslet [f] (*Leeds C.B.*)														
2. WHITKIRK ...	5,561	78	1,097	1,239	7	32	13	1,252	5,315	5,841	2,664	2,945	2,651	2,896
Osmondthorpe (*Leeds C.B.*)	976	11	87	83	—	4	8	83	431	379	212	202	219	177
Oulton with Woodlesford	1,178	32	558	618	4	5	—	622	2,776	3,003	1,409	1,537	1,367	1,466
Templenewsam [g]	3,113	21	445	533	3	20	5	542	2,060	2,439	1,016	1,194	1,044	1,245
Thorpe Stapleton	294	14	7	5	—	3	—	5	48	20	27	12	21	8
3. ROTHWELL ...	5,316	51	1,556	1,707	23	27	19	1,721	7,441	8,097	3,663	4,080	3,778	4,017
Middleton ...	1,815	1	260	253	7	10	—	254	1,236	1,268	611	636	625	632
Rothwell [h] ...	3,500	50	1,296	1,454	16	17	19	1,467	6,205	6,829	3,052	3,444	3,153	3,385
499. **HOLBECK** +	2,579	6	6,000	7,666	163	299	174	7,707	26,990	33,585	13,194	16,412	13,796	17,173
1. HOLBECK + ...	2,579	6	6,000	7,666	163	299	174	7,707	26,990	33,585	13,194	16,412	13,796	17,173
Beeston [i] (*Leeds C.B.*)	1,570	1	654	722	7	75	73	723	2,962	3,323	1,491	1,663	1,471	1,660
Churwell ...	490	1	436	469	2	40	11	469	1,980	2,013	973	991	1,007	1,022
Holbeck (*Leeds C.B.*)	519	4	4,910	6,475	154	184	90	6,515	22,048	28,249	10,730	13,758	11,318	14,491

[a] Including Cullingworth.
[b] Including Saltaire.
[c] Including Apperley Bridge.
[d] Including Thackley.
[e] Including Fulneck, Upper Moor, and part of Stanningley.
[f] Including Hunslet Carr and part of Stourton.
[g] Including Colton, Halton, Newsham Green, and Whitkirk.
[h] Including Royd's Green and part of Stourton.
[i] Including Mill Shaw.

COUNTY OF **YORK**—*continued.*

TABLE 12.—REGISTRATION COUNTIES, DISTRICTS, and SUB-DISTRICTS, with their constituent CIVIL PARISHES.—AREA; HOUSES and POPULATION 1891 and 1901, and SEPARATE OCCUPIERS 1901 —*continued.*

REGISTRATION DISTRICTS and SUB-DISTRICTS and Civil Parishes.	Area in Statute Acres.		Houses.					Families or Separate Occupiers.	Population.					
	Land and Inland Water.	Inland Water only.	Inhabited.	Inhabited.	Uninhabited. In Occupation.	Uninhabited. Not in Occupation.	Building.		Persons.		Males.		Females.	
			1891.	1901.				1901.	1891.	1901.	1891.	1901.	1891.	1901.
WEST RIDING:—*cont.*														
500. **BRAMLEY** ...	7,608	78	14,764	18,413	446	989	294	18,423	67,398	79,700	32,852	38,772	34,546	40,928
1. BRAMLEY ...	2,510	50	3,291	4,069	44	324	105	4,076	14,787	17,299	7,104	8,269	7,683	9,030
Bramley[a] (*Leeds C.B.*)														
2. GILDERSOME...	992	1	726	730	11	68	—	732	3,175	3,073	1,526	1,486	1,649	1,587
Gildersome														
3. WORTLEY ...	4,106	27	10,747	13,614	391	597	189	13,615	49,436	59,328	24,222	29,017	25,214	30,311
Armley (*Leeds C.B.*)	963	14	4,099	6,288	162	255	128	6,292	18,992	27,521	9,312	13,336	9,680	14,185
Farnley (*Leeds C.B.*)	2,088	4	775	991	16	31	23	991	3,590	4,351	1,773	2,131	1,817	2,220
Wortley (*Leeds C.B.*)	1,055	9	5,873	6,335	213	311	38	6,332	26,854	27,456	13,137	13,550	13,717	13,906
501. **LEEDS**	13,961	139	46,793	55,086	1,822	1,912	560	55,644	223,154	254,536	106,265	120,668	116,889	133,868
1. SOUTH EAST LEEDS (**Leeds**, *part of*) (*C.B.*)	853	32	7,083	7,352	602	227	81	7,401	33,385	34,299	16,497	17,025	16,888	17,274
2. NORTH LEEDS (**Leeds**, *part of*[b]) (*C.B.*)	640	—	12,258	12,216	376	309	9	12,371	60,618	59,281	30,381	29,769	30,237	29,512
3. WEST LEEDS (**Leeds**, *part of*[c]) (*C.B.*)	1,244	10	17,562	18,348	544	649	68	18,573	83,520	84,340	38,826	39,434	44,694	44,906
4. KIRKSTALL ...	3,185	46	6,504	9,424	188	301	62	9,470	29,911	41,561	13,668	18,944	16,243	22,617
Headingley cum Burley[d] (*Leeds, C.B.*)														
5. CHAPELTOWN	3,039	51	3,386	7,746	112	426	340	7,829	15,720	35,055	6,893	15,496	8,827	19,559
Chapel Allerton[e] (*Leeds C.B.*)	2,812	3	979	1,333	28	67	28	1,310	4,377	5,841	1,944	2,567	2,433	3,274
Potter Newton[*f] (*Leeds C.B.*)	1,937	4	1,966	5,775	70	317	295	5,862	9,284	26,004	4,012	11,534	5,272	14,470
Roundhay* ...	1,483	40	191	355	3	36	17	357	962	1,842	388	724	574	1,118
Seacroft †[g] ...	1,807	4	250	283	11	6	—	270	1,097	1,368	549	671	548	697
502. **DEWSBURY**+	25,564	220	35,863	39,649	799	2,229	169	39,852	163,098	167,643	77,662	79,035	85,436	88,608
1. MORLEY+ ... **Morley**[h]	2,895	4	4,048	4,930	210	368	29	4,961	19,088	21,623	9,166	10,257	9,922	11,366
2. BATLEY ... ... **Batley**[i]	2,039	5	6,474	7,312	128	287	24	7,359	28,719	30,321	13,350	14,125	15,369	16,196
3. GOMERSAL ...	3,258	10	2,958	3,007	82	398	1	3,014	13,004	12,311	6,094	5,704	6,910	6,607
Birkenshaw ...	924	2	591	551	17	101	1	552	2,553	2,172	1,221	1,023	1,332	1,149
Birstal	1,235	2	1,469	1,569	44	158	—	1,574	6,528	6,559	3,068	3,048	3,460	3,511
Gomersal ...	1,099	6	898	887	21	139	—	888	3,923	3,580	1,805	1,633	2,118	1,947
Entire Civil Parish:														
Leeds ... ... (*see* 501: 1, 2 and 3)	2,737	42	36,903	37,916	1,522	1,185	158	38,345	177,523	177,920	85,704	86,228	91,819	91,692

* The increase of population in Potter Newton and Roundhay Civil Parishes is attributed to greater facilities of communication with Leeds.
† A considerable proportion of the population of Seacroft Civil Parish was enumerated in Leeds City Fever Hospital, *see* Table 17.

[a] Including Hough End, Newlay, Rodley, Swinnow, and part of Stanningley.
[b] Including Sheepscar.
[c] Including Woodhouse.
[d] Including part of Woodside.
[e] Including Gledhow, Meanwood, and Moor Allerton.
[f] Including Gipton.
[g] Including Cross Gates.
[h] Including Bruntcliffe and New Brighton.
[i] Including Carlinghow.

COUNTY OF **YORK**—*continued.*

TABLE 12.—REGISTRATION COUNTIES, DISTRICTS, and SUB-DISTRICTS, with their constituent CIVIL PARISHES.—AREA; HOUSES and POPULATION 1891 and 1901, and SEPARATE OCCUPIERS 1901 —*continued.*

REGISTRATION DISTRICTS and SUB-DISTRICTS and Civil Parishes.	Area in Statute Acres. Land and Inland Water.	Area in Statute Acres. Inland Water only.	Houses. Inhabited. 1891.	Houses. Inhabited. 1901.	Houses. Uninhabited. In Occupation. 1901.	Houses. Uninhabited. Not in Occupation. 1901.	Houses. Building. 1901.	Families or Separate Occupiers. 1901.	Population. Persons. 1891.	Population. Persons. 1901.	Population. Males. 1891.	Population. Males. 1901.	Population. Females. 1891.	Population. Females. 1901.
WEST RIDING:—*cont.*														
502. DEWSBURY+ —*cont.*														
4. LIVERSEDGE...	2,832	—	5,092	5,413	65	335	37	5,417	23,377	23,439	11,330	11,261	12,047	12,178
Heckmondwike	696	—	2,123	2,193	18	122	11	2,197	9,709	9,459	4,641	4,491	5,068	4,968
Liversedge[a] ...	2,136	3	2,969	3,220	47	213	26	3,220	13,668	13,980	6,689	6,770	6,979	7,210
5. MIRFIELD ...	3,766	59	3,755	4,159	33	186	13	4,185	16,841	17,040	8,085	8,107	8,756	8,933
Mirfield[b] ...	3,394	45	2,640	2,788	66	135	9	2,800	11,659	11,341	5,574	5,415	6,085	5,926
Ravensthorpe	372	14	1,115	1,371	17	51	4	1,385	5,182	5,699	2,511	2,692	2,671	3,007
6. DEWSBURY ... Dewsbury	1,471	36	6,561	6,642	86	369	—	6,644	29,847	28,060	14,076	13,090	15,771	14,970
7. SOOTHILL ...	2,459	6	2,526	2,794	48	107	19	2,818	11,493	11,656	5,583	5,589	5,910	6,067
Soothill Nether[c]	563	6	1,293	1,402	21	62	—	1,412	5,645	5,552	2,713	2,621	2,932	2,931
Soothill Upper[d]	1,896	—	1,233	1,392	27	45	19	1,406	5,848	6,104	2,870	2,968	2,978	3,136
8. OSSETT + ... Ossett cum Gawthorpe	3,238	24	2,511	3,137	79	109	24	3,155	11,123	12,903	5,302	6,052	5,821	6,851
9. THORNHILL ... Thornhill[e]	3,606	73	1,938	2,255	18	70	22	2,296	9,606	10,290	4,676	4,850	4,930	5,440
503. WAKEFIELD +	41,732	531	19,462	22,936	296	398	304	23,089	99,202	112,365	50,382	57,120	48,820	55,245
1. BRETTON ...	10,176	76	1,205	1,256	20	26	12	1,261	5,781	5,691	2,967	2,885	2,814	2,806
Emley	3,556	1	294	321	2	1	12	321	1,406	1,429	714	729	692	700
Flockton ...	1,108	1	243	265	2	11	—	267	1,213	1,251	639	642	574	609
Shitlington[f] ...	3,412	32	586	591	4	11	—	594	2,839	2,656	1,446	1,335	1,393	1,321
West Bretton ...	2,100	42	82	79	12	3	—	79	323	355	168	179	155	176
2. SANDAL + ...	8,962	121	2,002	2,684	29	52	60	2,713	9,523	12,832	4,721	6,619	4,802	6,213
Chevet	839	13	17	17	—	3	—	17	86	102	41	53	45	49
Crigglestone[g] ...	3,161	29	608	694	4	4	2	697	2,862	3,246	1,468	1,713	1,394	1,533
Crofton*... ...	1,520	5	170	348	1	20	12	351	824	1,896	430	1,054	394	842
Sandal Magna[h]	1,619	21	1,073	1,467	24	20	46	1,484	5,082	6,843	2,447	3,425	2,635	3,418
Walton	1,823	53	134	158	—	5	—	164	669	745	335	374	334	371
3. NORMANTON +	6,158	105	3,073	3,792	19	33	49	3,827	17,405	19,773	9,285	10,585	8,120	9,188
Altofts	1,838	75	668	803	4	8	8	805	3,791	4,024	2,008	2,131	1,783	1,893
Newland with Woodhouse Moor	276	3	6	7	—	—	—	7	35	40	18	19	17	21
Normanton[i] ...	1,228	—	1,818	2,349	14	20	41	2,375	10,234	12,352	5,511	6,635	4,723	5,717
Sharlston[j] ...	1,200	4	374	408	—	2	—	408	2,256	2,231	1,201	1,203	1,055	1,028
Warmfield with Heath[k]	1,616	23	207	225	1	3	—	232	1,039	1,126	547	597	542	529
4. STANLEY ...	4,676	70	2,780	3,328	26	77	51	3,341	15,576	18,033	7,949	9,137	7,627	8,896
Outwood[l] ...	2,019	1	1,308	1,562	6	43	8	1,562	6,385	7,503	3,301	3,790	3,084	3,713
Stanley[m] ...	2,242	67	768	971	8	25	36	984	3,912	4,787	2,008	2,527	1,904	2,260
Wakefield, *part of*	415	2	764	795	12	9	7	795	5,279	5,743	2,640	2,820	2,639	2,923
Entire Civil Parish: Wakefield ... ... (*see* 503: 4, 5 and 7)	2,441	44	7,516	8,274	180	124	71	8,339	38,832	41,413	19,274	20,512	19,558	20,901

* The increase of population in Crofton Civil Parish is attributed to the opening of a new coal-mine near the boundary of the Parish.

[a] Including Hightown Heights and Robert Town.
[b] Including Hopton, Little London City, and Northorpe.
[c] Including Chickenley and Earl's Heaton.
[d] Including Chidswell and Hanging Heaton.
[e] Including Lower Whitley, Savile Town, Thornhill Edge, and Thornhill Lees.
[f] Including Coxley, Middlestown, Midgley, Netherton, and Overton.
[g] Including Dirtcar, Hollingthorpe, part of Hill Top, and 68 persons engaged on Railway Extension Works.
[h] Including Belle Vue, Milnthorpe, Woodthorpe, and part of Hill Top.
[i] Including Woodhouse.
[j] Including New Sharlston.
[k] Including Kirkthorpe.
[l] Including Carr Gate, Newton Lane End, Lofthouse, and Potovens or Wrenthorpe.
[m] Including Stanley Lane Ends.

TABLE 12.—REGISTRATION COUNTIES, DISTRICTS, and SUB-DISTRICTS, with their constituent CIVIL PARISHES.—AREA; HOUSES and POPULATION 1891 and 1901, and SEPARATE OCCUPIERS 1901 —*continued.*

REGISTRATION DISTRICTS and SUB-DISTRICTS and Civil Parishes.	Area in Statute Acres. Land and Inland Water.	Area in Statute Acres. Inland Water only.	Houses. Inhabited. 1891.	Houses. Inhabited. 1901.	Houses. Uninhabited. In Occupation. 1901.	Houses. Uninhabited. Not in Occupation. 1901.	Houses. Building. 1901.	Families or Separate Occupiers. 1901.	Population. Persons. 1891.	Population. Persons. 1901.	Population. Males. 1891.	Population. Males. 1901.	Population. Females. 1891.	Population. Females. 1901.
WEST RIDING:—*cont.*														
503. WAKEFIELD—*cont.*														
5. WAKEFIELD ...	802	24	4,667	4,926	123	92	16	4,991	23,315	24,107	11,498	11,936	11,817	12,171
Wakefield,[a] *part of*														
6. HORBURY ...	1,280	50	1,180	1,468	19	10	30	1,473	5,673	6,736	2,669	3,146	3,004	3,590
Horbury														
7. ALVERTHORPE+	3,137	25	2,405	2,837	50	45	48	2,837	11,541	12,843	5,823	6,423	5,718	6,420
Alverthorpe *[b]	1,913	7	260	284	5	22	—	284	1,303	1,280	687	667	616	613
Wakefield,[c] *part of*	1,224	18	2,145	2,553	45	23	48	2,553	10,238	11,563	5,136	5,756	5,102	5,807
8. ARDSLEY+ ...	6,541	60	2,150	2,645	10	63	38	2,646	10,388	12,350	5,470	6,389	4,918	5,961
Ardsley East	1,819	30	637	874	4	14	11	875	3,075	4,028	1,600	2,099	1,475	1,929
Ardsley West[d]	2,198	30	676	738	2	38	2	738	3,346	3,449	1,753	1,716	1,593	1,733
Lofthouse with Carlton	1,976	—	821	868	3	11	18	868	3,875	4,047	2,068	2,149	1,807	1,898
Thorpe † ...	548	—	16	165	1	—	7	165	92	826	49	425	43	401
504. PONTEFRACT	54,103	454	10,844	13,790	312	460	178	13,912	56,611	70,258	29,645	36,647	26,966	33,611
1. KNOTTINGLEY	18,142	253	2,396	2,513	71	219	11	2,545	11,233	11,959	5,732	6,064	5,501	5,895
Beal or Beaghall[e]	1,879	51	93	95	2	9	—	95	398	396	213	191	185	205
Birkin	2,174	15	28	33	—	—	—	33	158	142	84	77	74	65
Brotherton ...	934	36	298	294	5	13	—	294	1,308	1,313	672	659	636	654
Burton Salmon	956	—	61	60	1	3	—	60	268	275	135	131	133	144
Byram cum Sutton	1,456	21	20	21	—	—	—	21	105	115	51	58	54	57
Cridling Stubbs	1,356	6	43	42	—	5	—	42	210	211	107	113	103	98
Fairburn... ...	1,429	16	127	137	9	5	—	137	647	666	352	353	295	313
Ferry Fryston[f]	3,187	56	362	421	3	19	—	424	1,880	2,176	966	1,126	914	1,050
Hillam	1,529	2	79	67	3	4	—	75	334	317	170	165	164	152
Knottingley ...	1,484	48	1,174	1,221	48	161	11	1,241	5,425	5,809	2,718	2,917	2,707	2,892
Monk Fryston...	1,758	2	111	122	—	—	—	123	500	539	264	274	236	265
2. WHITLEY ...	17,004	67	528	522	26	47	2	527	2,330	2,210	1,225	1,153	1,105	1,057
Balne	2,840	4	67	69	—	7	2	69	337	315	181	167	156	148
Eggbrough[g] ...	2,000	7	67	62	6	6	—	63	325	268	168	130	157	138
Heck	1,523	20	49	47	—	2	—	47	197	189	105	105	92	84
Hensall	1,315	2	70	73	6	4	—	73	305	305	160	154	145	151
Kellington ...	1,761	16	77	76	10	12	—	78	317	326	152	161	165	165
Stapleton ...	1,634	6	19	21	—	1	—	21	100	90	61	50	39	40
Whitley	1,842	11	104	96	4	11	—	98	407	379	207	195	200	184
Womersley ...	4,089	1	75	78	—	4	—	78	342	338	191	191	151	147
3. PONTEFRACT	12,736	6	3,301	4,999	124	107	54	5,056	13,265	26,609	9,570	13,961	8,695	12,648
Ackton[h] ...	968	—	136	139	—	1	—	142	729	738	405	397	324	341
Carleton ...	589	—	76	87	3	8	—	87	317	407	129	173	188	234
Darrington[i] ...	3,110	1	105	115	2	2	—	121	525	527	258	238	267	289
East Hardwick	528	—	32	34	1	2	—	34	193	155	97	87	96	68
Featherstone‡[i]	1,382	3	694	1,437	29	15	23	1,450	4,132	7,822	2,313	4,261	1,819	3,561
Pontefract ...	1,894	—	1,340	1,603	83	55	6	1,616	6,871	7,864	3,393	3,933	3,478	3,931
Pontefract Park	1,394	—	32	48	—	—	—	49	161	291	79	154	82	137
Purston Jaglin‡	1,020	—	223	375	—	7	13	378	1,212	1,995	681	1,102	531	893
Snydale[j] ...	1,061	2	270	286	—	2	2	286	1,455	1,538	753	818	702	720
Tanshelf‡§ ...	790	—	393	875	6	15	10	893	2,670	5,272	1,462	2,798	1,208	2,474
4. CASTLEFORD	6,221	128	4,619	5,756	91	87	111	5,784	24,783	29,480	13,118	15,469	11,665	14,011
Castleford ...	564	14	2,557	3,343	64	35	74	3,369	14,143	17,386	7,498	9,061	6,645	8,325
Glass Houghton	1,081	—	281	563	8	5	37	563	1,477	2,950	796	1,576	681	1,374
Methley[k] ...	3,493	90	870	890	7	27	—	890	4,357	4,271	2,306	2,210	2,051	2,031
Whitwood ...	1,083	24	911	960	12	20	—	962	4,806	4,873	2,518	2,592	2,288	2,281
Entire Civil Parish: Wakefield ... ... (*See* 503: 4, 5 and 7)	2,441	44	7,516	8,274	180	124	71	8,339	38,832	41,413	19,274	20,512	19,558	20,901

* By Local Government Board Order, No. 43.618, which came into operation on 1st April, 1902, a portion of the detached part of Alverthorpe Civil Parish was created Lupset Civil Parish. The Parishes as thus constituted contain:—

Alverthorpe ...	907	7	—	248	5	22	—	248	—	1,116	—	589	—	527
Lupset	1,006	—	—	36	—	—	—	36	—	164	—	78	—	86

† The increase of population in Thorpe Civil Parish is attributed to the establishment, by the Great Northern Railway Company, of engine works in the adjoining Parish of Ardsley East.

‡ The increase of population in Featherstone, Purston Jaglin, and Tanshelf Civil Parishes is attributed to the development of the coal-mining industry.

§ A considerable proportion of the population of Tanshelf Civil Parish was enumerated in Barracks (*see* Table 16) and in the Workhouse (*see* Table 17).

[a] Including Thornes.
[b] Including Nooking.
[c] Including Ossett Bridge.
[d] Including Beggarington Hill and Upper Green.
[e] Including Kellingley.
[f] Including Ferry Bridge, New Fryston, and Water Fryston.
[g] Including High Eggbrough and Whitley Bridge.
[h] Including Loscoe.
[i] Including South Featherstone.
[j] Including Street House.
[k] Including Mickletown.

COUNTY OF **YORK**—*continued.*

TABLE 12.—REGISTRATION COUNTIES, DISTRICTS, and SUB-DISTRICTS, with their constituent CIVIL PARISHES.—AREA; HOUSES and POPULATION 1891 and 1901, and SEPARATE OCCUPIERS 1901 —*continued.*

REGISTRATION DISTRICTS and SUB-DISTRICTS and Civil Parishes.	Area in Statute Acres. Land and Inland Water.	Area in Statute Acres. Inland Water only.	Houses. Inhabited. 1891.	Houses. Inhabited. 1901.	Houses. Uninhabited. In Occupation. 1901.	Houses. Uninhabited. Not in Occupation. 1901.	Houses. Building. 1901.	Families or Separate Occupiers. 1901.	Population. Persons. 1891.	Population. Persons. 1901.	Population. Males. 1891.	Population. Males. 1901.	Population. Females. 1891.	Population. Females. 1901.
WEST RIDING:—*cont.*														
505. **HEMSWORTH**	34,750	239	2,781	4,376	61	59	172	4,445	14,631	23,379	7,857	12,622	6,774	10,757
1. HEMSWORTH	34,750	239	2,781	4,376	61	59	172	4,445	14,631	23,379	7,857	12,622	6,774	10,757
Ackworth [a] ...	2,645	4	489	644	7	14	8	646	2,647	3,394	1,345	1,732	1,302	1,662
Badsworth ...	1,547	—	44	46	1	1	—	46	206	189	86	85	120	104
Brierley * [b] ...	2,501	1	101	290	2	3	40	293	502	1,684	267	912	235	772
Great Houghton*	1,649	1	126	233	1	1	5	234	620	1,220	338	660	282	560
Hamphall Stubbs	239	—	5	5	—	—	—	5	25	30	9	16	16	14
Havercroft with Cold Hiendley [c]	1,364	47	86	81	1	3	1	84	516	490	283	258	233	232
Hemsworth * [d] ...	4,163	16	520	1,152	25	7	29	1,174	2,887	6,283	1,595	3,473	1,292	2,810
Hessle and Hill Top [e]	900	—	53	44	2	1	1	45	260	216	138	118	122	98
Huntwick with Foulby and Nostell [e]	1,147	40	102	102	4	—	—	102	644	556	363	299	281	257
Kirk Smeaton [f]	1,700	1	69	68	3	7	—	68	292	312	157	159	135	153
Little Houghton	669	5	57	61	—	—	—	61	288	347	155	188	133	159
Little Smeaton	1,043	2	42	44	—	4	—	44	201	180	113	90	88	90
North Elmsall [g]	2,117	1	69	83	1	1	—	86	394	495	209	273	185	222
Ryhill	592	22	200	297	2	2	11	319	1,060	1,553	609	859	451	694
Shafton	912	—	115	145	1	—	—	145	575	756	323	410	252	346
Skelbrooke ...	1,149	2	25	22	—	—	—	22	157	128	79	60	78	68
South Elmsall * [h]	1,426	—	134	205	—	4	—	209	620	1,026	322	589	298	437
South Hiendley [i]	1,291	1	106	159	1	3	2	162	550	878	295	460	255	418
South Kirkby * [h]	2,362	1	272	528	9	3	75	533	1,434	2,916	779	1,601	655	1,315
Thorpe Audlin	1,310	—	63	65	1	3	—	65	251	263	131	141	120	122
Upton	1,114	—	53	52	—	2	—	52	245	227	129	112	116	115
Walden Stubbs	1,373	1	29	29	—	—	—	29	150	132	76	74	74	58
West Hardwick	487	—	7	7	—	—	—	7	33	20	14	11	19	9
Wintersett ...	1,050	94	14	14	—	—	—	14	74	84	42	42	32	42
506. **BARNSLEY**...	34,857	352	18,355	22,590	531	348	232	22,808	95,649	113,518	50,649	59,335	45,000	54,183
1. DARTON... ...	11,316	54	2,014	2,989	25	35	27	2,999	10,538	15,618	5,726	8,436	4,812	7,182
Carlton	1,977	14	240	377	2	3	2	377	1,401	2,086	788	1,108	613	978
Cudworth * ...	1,746	5	293	655	2	—	13	655	1,607	3,408	893	1,889	714	1,519
Darton [j]... ...	1,379	9	767	909	11	16	2	909	3,679	4,457	1,942	2,350	1,737	2,107
Notton	2,603	15	55	56	2	4	—	56	269	262	143	125	126	137
Royston * ...	1,022	5	480	804	8	8	10	811	2,613	4,397	1,437	2,389	1,176	2,008
Woolley	2,589	6	179	188	—	4	—	191	969	1,008	523	575	446	433
2. BARNSLEY ...	9,222	104	9,742	11,668	431	217	110	11,779	49,205	56,966	25,482	29,014	23,723	27,952
Ardsley... ...	1,335	16	876	1,186	10	21	10	1,192	4,662	6,226	2,517	3,313	2,145	2,913
Barnsley ...	2,385	41	7,063	8,533	403	131	99	8,599	35,427	41,086	18,011	20,570	17,416	20,516
Barugh [k] ...	1,438	17	571	566	6	23	—	585	2,752	2,677	1,490	1,406	1,262	1,271
Dodworth ...	1,917	1	626	618	6	12	1	628	3,106	3,022	1,690	1,639	1,416	1,383
Monk Bretton	2,147	29	606	765	6	30	—	775	3,258	3,955	1,774	2,086	1,484	1,869
3. DARFIELD ...	8,818	95	4,697	5,807	60	50	50	5,876	25,559	30,108	13,839	16,129	11,720	13,979
Billingley ...	863	2	41	44	—	2	—	46	195	198	91	101	104	97
Darfield [l] ...	2,018	16	629	817	5	10	6	819	3,416	4,194	1,857	2,197	1,559	1,997
Hoyland Nether [m]	2,087	38	2,040	2,405	33	17	19	2,441	11,006	12,464	6,003	6,718	5,003	5,746
Wombwell [n] ...	3,850	39	1,987	2,541	22	21	25	2,570	10,942	13,252	5,888	7,113	5,054	6,139
4. WORSBOROUGH	5,501	99	1,902	2,126	15	46	45	2,154	10,347	10,826	5,602	5,756	4,745	5,070
Stainborough [o]	1,720	20	102	111	2	1	—	111	442	490	231	247	211	243
Worsborough [p]	3,781	79	1,800	2,015	13	45	45	2,043	9,905	10,336	5,371	5,509	4,534	4,827
507. **WORTLEY** ...	93,181	680	11,305	14,070	133	346	232	14,157	58,797	70,326	30,525	36,290	28,272	34,036
1. CAWTHORNE...	8,974	26	1,089	1,100	9	18	—	1,114	5,278	5,070	2,767	2,637	2,511	2,433
Cawthorne ...	3,709	13	250	252	1	9	—	262	1,175	1,059	588	502	587	557
Kexbrough [q] ...	1,544	3	114	118	4	1	—	119	582	536	303	277	279	259
Silkstone ...	1,499	2	336	330	4	3	—	332	1,640	1,698	868	899	772	799
Thurgoland ...	2,222	8	389	400	—	5	—	401	1,881	1,777	1,008	959	873	818

* The increase of population in Brierley, Cudworth, Great Houghton, Hemsworth, Royston, South Elmsall, and South Kirkby Civil Parishes is attributed to the development of the coal-mining industry.

[a] Including Brackenhill and High and Low Ackworth.
[b] Including Grimethorpe.
[c] Including Monckton.
[d] Including Kinsley.
[e] Including part of Wragby.
[f] Including Barnsdale and Wentbridge.
[g] Including Minsthorpe and Wrangbrook.
[h] Including part of Moorthorpe.
[i] Including Felkirk and Upper Hiendley.
[j] Including Mapplewell and Staincross.
[k] Including Gawber and Higham.
[l] Including Eddesthorpe, Highfield, Low Valley, Millhouses, and Woodhall.
[m] Including Hoyland Common and Upper Hoyland.
[n] Including Broomhill, Hemingfield, Jump, Lundhill, and Smithley.
[o] Including Hood Green.
[p] Including Birdwell, Crow Nest, Highstone, Fold, Kendal Green, Rockley, Worsborough Bridge, Worsborough Common, Worsborough Dale, and Ward Green.
[q] Including Haigh and Swithen.

COUNTY OF **YORK**—*continued.*

TABLE 12.—REGISTRATION COUNTIES, DISTRICTS, and SUB-DISTRICTS, with their constituent CIVIL PARISHES.—AREA; HOUSES and POPULATION 1891 and 1901, and SEPARATE OCCUPIERS 1901 —*continued.*

REGISTRATION DISTRICTS and SUB-DISTRICTS and Civil Parishes.	Area in Statute Acres. Land and Inland Water.	Area in Statute Acres. Inland Water only.	Houses. Inhabited. 1891.	Houses. Inhabited. 1901.	Houses. Uninhabited. In Occupation. 1901.	Houses. Uninhabited. Not in Occupation. 1901.	Houses. Building. 1901.	Families or Separate Occupiers. 1901.	Population. Persons. 1891.	Population. Persons. 1901.	Population. Males. 1891.	Population. Males. 1901.	Population. Females. 1891.	Population. Females. 1901.
WEST RIDING:—*cont.*														
507. **WORTLEY**—*cont.*														
2. HIGH HOYLAND	4,870	20	779	824	13	13	1	826	3,519	3,618	1,670	1,700	1,849	1,918
Clayton West [a]	1,142	2	351	368	5	1	1	369	1,541	1,550	741	748	800	802
Denby	2,877	4	385	416	8	11	—	417	1,747	1,877	825	860	922	1,017
High Hoyland...	851	14	43	40	—	1	—	40	231	191	104	92	127	99
3. PENISTONE +	21,265	203	1,476	1,749	9	27	5	1,767	7,375	8,740	3,905	4,744	3,470	3,996
Gunthwaite ...	952	3	12	12	—	1	—	12	68	57	38	34	30	23
Hoyland Swaine	2,026	5	136	132	—	5	—	132	648	594	343	314	305	280
Hunshelf ...	1,816	17	94	90	2	3	—	93	465	431	246	235	219	196
Ingbirchworth	1,105	58	70	63	—	6	—	63	321	274	179	159	142	115
Langsett ...	4,914	18	61	146	—	3	—	147	263	922	144	606	119	316
Oxspring ...	1,202	8	70	84	—	—	—	84	322	397	171	221	151	176
Penistone ...	1,134	5	492	611	4	5	1	619	2,553	3,073	1,360	1,619	1,193	1,454
Thurlstone [b] ...	8,116	89	541	611	3	4	4	617	2,735	2,992	1,424	1,556	1,311	1,436
4. WORTLEY ...	8,082	39	568	628	3	6	17	636	3,354	3,425	1,814	1,857	1,540	1,568
Tankersley [c] ...	2,465	8	357	428	6	—	17	436	2,216	2,423	1,224	1,338	992	1,085
Wortley [d] ...	5,617	31	211	200	—	6	—	200	1,138	1,002	590	519	548	483
5. ECCLESFIELD	10,897	67	4,795	6,765	57	214	191	6,782	25,885	33,808	13,387	16,876	12,498	16,932
Ecclesfield * [e]														
6. BRADFIELD +	39,093	325	2,598	3,004	39	68	18	3,032	13,386	15,665	6,982	8,476	6,404	7,189
Bradfield * [f] ...	35,101	294	1,525	1,723	29	56	14	1,735	7,659	9,099	4,037	5,106	3,622	3,993
Stocksbridge [g]	3,992	31	1,073	1,281	10	12	4	1,297	5,727	6,566	2,945	3,370	2,782	3,196
508. **ECCLESALL BIERLOW**	23,135	227	28,723	38,345	898	1,182	671	38,685	137,905	179,676	66,035	86,222	71,870	93,454
1. HALLAM + ...	7,855	191	10,207	14,443	274	744	411	14,591	49,037	68,256	23,862	33,399	25,175	34,857
Nether Hallam [h] (*Sheffield C.B.*)	1,533	32	9,648	13,634	262	692	344	13,770	46,328	64,599	22,647	31,764	23,681	32,835
Upper Hallam [i] (*Sheffield C.B.*)	6,322	159	559	809	12	52	67	821	2,709	3,657	1,215	1,635	1,494	2,022
2. DORE + ...	5,455	3	453	463	10	20	2	480	2,468	2,217	1,350	1,021	1,118	1,196
Dore (*Derby*) ...	3,603	2	213	270	5	11	2	287	1,030	1,305	519	593	511	712
Totley (*Derby*) ...	1,852	1	240	193	5	9	—	193	1,438	912	831	428	607	484
3. NORTON	5,185	15	1,191	2,590	33	113	36	2,608	5,576	11,959	2,747	5,913	2,829	6,046
Beauchief (*Derby*)*	748	3	19	15	—	—	—	15	99	84	51	43	48	41
Norton (*Derby*) * [j]	4,437	12	1,172	2,575	33	113	36	2,593	5,477	11,875	2,696	5,870	2,781	6,005
4. ECCLESALL BIERLOW	4,640	18	16,872	20,849	581	305	222	21,006	80,824	97,244	38,076	45,889	42,748	51,355
Ecclesall Bierlow (*Sheffield C.B.*)	4,335	17	14,426	17,767	539	262	190	17,911	68,987	82,422	32,147	38,487	36,840	43,935
Heeley (*Sheffield C.B.*)	305	1	2,446	3,032	42	43	32	3,095	11,837	14,822	5,929	7,402	5,908	7,420

* On 31st October, 1901, Sheffield County Borough was extended to include parts of the Civil Parishes of Beauchief (508: 3), Norton (508: 3), Ecclesfield (507: 5), Bradfield (507: 6), Handsworth (509: 8), Tinsley (510: 2), and Catcliffe (510: 1). The added parts of Beauchief and Norton were created Norton Within Civil Parish and the added parts of Ecclesfield, Bradfield, Handsworth, Catcliffe, and Tinsley became part of Sheffield Civil Parish. The Civil Parishes as thus constituted or altered contained :—

Beauchief ...	439	3	6	6	—	—	—	6	31	34	14	16	17	18
Bradfield	34,780	285	1,331	1,465	25	44	5	1,475	6,728	7,916	3,553	4,492	3,175	3,424
Catcliffe	689	4	112	249	3	—	6	249	532	1,232	282	661	250	571
Ecclesfield ...	9,368	55	2,892	3,420	25	44	31	3,435	16,665	18,324	8,741	9,197	7,924	9,127
Handsworth ...	3,561	7	1,920	2,690	18	30	38	2,730	9,992	13,404	5,323	7,143	4,669	6,261
Norton	2,844	4	232	246	3	6	—	254	1,086	1,097	530	551	556	543
Norton Within ...	1,902	8	953	2,338	30	107	36	2,348	4,459	10,828	2,203	5,343	2,256	5,485
Sheffield	5,147	42	21,116	22,275	1,160	634	227	22,629	101,881	107,847	50,841	54,129	51,043	53,718
Tinsley ...	1,418	27	199	370	2	8	84	374	1,058	1,885	558	985	500	900

On 31st March, 1902, the Civil Parish of Sheffield, as extended, and the Civil Parishes of Brightside Bierlow (509: 5 and 6) and Attercliffe cum Darnall (509: 7) were consolidated into one Civil Parish of Sheffield, and included in the Sheffield Union. The entire Civil Parish, as thus constituted, contained :—

	9,265	120	41,868	47,877	1,522	903	548	48,520	204,850	232,742	103,671	119,206	101,179	113,536

[a] Including part of Scisset.
[b] Including Carlcoates, Crowedge, and Ecklands.
[c] Including Pilley.
[d] Including Bromley and Howbrook.
[e] Including Birley Carr, Burn Cross, Chapeltown, Grenoside, High Green, Hillsborough, Parson Cross, Shire Green, Southey, The Hurst, Wadsley, Wadsley Bridge, Whitley, and Wincobank.
[f] Including Knowle Top, Low Bradfield, Midhopestones, Oughtibridge, Stannington, Storrs, and Worral.
[g] Including Bolsterstone and Haywood.
[h] Including Owlerton.
[i] Including Fulwood and Sandygate.
[j] Including Bradway, Greenhill, Hemsworth, Little Norton, Norton Lees, and Norton Woodseats.

COUNTY OF **YORK**—*continued.*

TABLE 12.—REGISTRATION COUNTIES, DISTRICTS, and SUB-DISTRICTS, with their constituent CIVIL PARISHES.—AREA; HOUSES and POPULATION 1891 and 1901, and SEPARATE OCCUPIERS 1901 —*continued.*

REGISTRATION DISTRICTS and SUB-DISTRICTS and Civil Parishes.	Area in Statute Acres.		Houses.					Families or Separate Occupiers.	Population					
	Land and Inland Water.	Inland Water only.	Inhabited.	Inhabited.	Uninhabited. In Occupation.	Uninhabited. Not in Occupation.	Building.		Persons.		Males.		Females.	
			1891.	1901.				1901.	1891.	1901.	1891.	1901.	1891.	1901.
WEST RIDING:—*cont.*														
509. SHEFFIELD	10,789	106	41,688	46,959	1,504	751	417	47,638	204,677	229,454	103,856	118,044	100,821	111,410
1. WEST SHEFFIELD	127	—	2,824	2,448	437	112	4	2,507	14,105	12,187	7,023	6,047	7,082	6,140
Sheffield, *part of* (*C.B.*)														
2. NORTH SHEFFIELD	282	5	7,837	7,859	313	192	1	8,020	37,499	38,784	18,714	19,610	18,785	19,174
Sheffield, *part of* (*C.B.*)														
3. SOUTH SHEFFIELD	268	2	3,812	3,525	267	83	5	3,618	18,411	17,099	9,185	8,581	9,226	8,518
Sheffield, *part of* (*C.B.*)														
4. SHEFFIELD PARK	2,353	14	4,479	4,672	105	61	34	4,708	21,401	22,328	10,614	11,202	10,787	11,126
Sheffield, *part of* (*C.B.*)														
5. WEST BRIGHTSIDE +	1,694	16	7,151	8,022	97	81	31	8,052	34,932	38,709	17,481	19,626	17,451	19,083
Brightside Bierlow, *part of* (*Sheffield C.B.*)														
6. EAST BRIGHTSIDE +	1,126	33	6,528	7,019	116	74	41	7,073	32,151	34,379	16,788	18,230	15,363	16,149
Brightside Bierlow, *part of* (*Sheffield C.B.*)														
7. ATTERCLIFFE	1,298	29	7,073	10,561	149	114	249	10,766	35,883	51,807	18,561	27,221	17,322	24,586
Attercliffe cum Darnall (*Sheffield C.B.*) *														
8. HANDSWORTH	3,641	7	1,984	2,853	20	34	52	2,894	10,295	14,161	5,490	7,527	4,805	6,634
Handsworth [a]														
510. ROTHERHAM +	50,347	476	16,984	22,183	473	218	443	22,317	88,732	111,629	45,899	57,951	42,833	53,678
1. ASTON + ...	7,483	63	936	1,309	14	4	54	1,310	5,142	6,818	2,747	3,607	2,395	3,211
Aston with Aughton [b]	3,009	25	542	633	2	1	28	633	2,927	3,158	1,541	1,645	1,386	1,513
Brampton en le Morthen	1,123	—	23	26	2	3	—	26	106	102	51	44	55	58
Catcliffe * † ...	704	4	112	249	3	—	6	249	532	1,232	282	661	250	571
Orgreave ...	547	12	19	25	—	—	—	25	101	132	52	63	49	69
Treeton †	1,166	14	202	334	5	—	18	335	1,301	1,969	733	1,079	568	890
Ulley	934	8	38	42	2	—	2	42	175	225	88	115	87	110
Entire Civil Parishes:														
Brightside Bierlow * (*see* 509: 5 & 6)	2,820	49	13,679	15,041	213	155	72	15,125	67,083	73,088	34,269	37,856	32,814	35,232
Sheffield * ... ... (*see* 509: 1, 2, 3 & 4)	3,030	21	18,952	18,504	1,122	448	44	18,853	91,416	90,398	45,536	45,440	45,880	44,958

* See Note * on previous page.
† The increase of population in Catcliffe and Treeton Civil Parishes is attributed to the development of the coal-mining industry.

[a] Including Gleadless, Hollins End, Intake, Normanton Spring, Richmond, and Woodhouse.

[b] Including Swallow Nest.

COUNTY OF **YORK**—*continued.*

TABLE 12.—REGISTRATION COUNTIES, DISTRICTS, and SUB-DISTRICTS, with their constituent CIVIL PARISHES.—AREA; HOUSES and POPULATION 1891 and 1901, and SEPARATE OCCUPIERS 1901 —*continued.*

REGISTRATION DISTRICTS and SUB-DISTRICTS and Civil Parishes.	AREA in Statute Acres. Land and Inland Water.	AREA in Statute Acres. Inland Water only.	HOUSES. Inhabited. 1891.	HOUSES. Inhabited. 1901.	HOUSES. Uninhabited. In Occupation. 1901.	HOUSES. Uninhabited. Not in Occupation. 1901.	HOUSES. Building. 1901.	Families or Separate Occupiers. 1901.	POPULATION. Persons. 1891.	POPULATION. Persons. 1901.	POPULATION. Males. 1891.	POPULATION. Males. 1901.	POPULATION. Females. 1891.	POPULATION. Females. 1901.
WEST RIDING:—*cont.*														
510. ROTHERHAM—*cont.*														
2. SOUTH EAST ROTHERHAM+	11,421	96	4,613	6,363	221	66	192	6,423	24,468	32,257	12,356	16,443	12,112	15,814
Brinsworth * [a] ...	1,069	8	31	147	1	1	45	118	153	891	79	492	74	399
Dalton	1,976	17	80	80	1	2	—	87	412	438	203	210	209	198
Rotherham, *part of* [b]	2,081	27	3,888	5,226	214	54	59	5,272	20,788	26,333	10,483	13,322	10,305	13,011
Tinsley †	1,590	27	202	375	2	8	84	379	1,072	1,910	566	997	506	913
Whiston * [c] ...	3,431	16	254	377	1	—	—	378	1,311	1,982	645	1,023	666	959
Wickersley ...	1,274	1	158	158	2	1	4	159	732	703	380	369	352	334
3. NORTH WEST ROTHERHAM	3,931	48	4,109	5,578	94	57	93	5,622	21,273	28,016	11,104	14,576	10,169	13,440
Rotherham, + *part of* [d]														
4. RAWMARSH +	4,963	58	2,894	3,561	51	25	32	3,576	15,200	17,718	8,006	9,300	7,194	8,418
Greasbrough [e]	2,413	43	625	650	10	9	—	653	3,217	3,131	1,689	1,614	1,528	1,517
Rawmarsh [f] ...	2,550	15	2,269	2,911	41	16	32	2,923	11,983	14,587	6,317	7,686	5,666	6,901
5. WATH	9,002	96	3,874	4,780	74	33	48	4,791	20,122	24,051	10,450	12,637	9,672	11,414
Brampton Bierlow [g]	2,619	9	270	266	5	1	1	272	1,413	1,385	749	744	694	641
Swinton [h] ...	1,730	31	1,918	2,480	49	22	30	2,482	9,705	12,217	5,061	6,446	4,641	5,771
Wath upon Dearne	1,715	16	714	944	12	6	11	945	3,894	4,817	1,993	2,517	1,901	2,330
Wentworth [i] ...	2,318	39	384	393	5	2	—	393	1,926	1,934	983	998	943	936
West Melton [j]	620	1	588	697	3	2	6	699	3,154	3,668	1,661	1,932	1,493	1,736
6. MALTBY... ...	13,547	115	558	592	19	33	24	595	2,527	2,769	1,236	1,388	1,291	1,381
Bramley [k] ...	1,408	2	100	99	—	2	—	99	454	431	229	230	225	201
Hooton Levett	519	·	11	16	3	1	—	16	57	76	24	33	33	43
Hooton, Roberts	1,057	2	44	46	—	1	—	46	225	209	113	99	112	110
Laughton en le Morthen [l]	3,879	7	155	146	2	15	—	147	660	631	323	310	337	321
Maltby [m]... ...	4,100	31	165	161	14	9	—	163	709	716	335	322	374	394
Ravenfield ...	1,236	24	37	42	—	2	—	42	177	217	81	117	96	100
Thrybergh ...	1,318	49	46	82	—	3	24	82	245	489	131	277	114	212
511. DONCASTER	112,734	516	13,225	17,982	553	729	172	18,113	63,481	83,832	32,138	42,763	31,343	41,069
1. TICKHILL + ...	20,953	43	1,749	2,281	34	173	22	2,285	7,723	10,185	3,828	5,172	3,895	5,013
Balby with Hexthorpe ‡	1,615	19	936	1,445	15	102	20	1,447	4,270	6,781	2,140	3,510	2,130	3,271
Braithwell [n] ...	1,949	2	84	88	—	7	—	89	357	345	186	172	171	173
Edlington ...	1,757	—	28	32	—	—	—	32	142	158	80	84	62	74
Loversall ...	2,174	6	35	35	1	3	—	35	184	159	99	77	85	82
Stainton... ...	2,861	1	47	48	—	5	—	49	231	224	106	108	125	116
Tickhill... ...	5,580	6	405	407	6	38	2	407	1,588	1,565	765	754	823	811
Wadworth [o] ...	3,942	3	124	133	12	17	—	133	561	566	265	270	296	296
Warmsworth [p]	1,075	6	90	93	—	1	—	93	390	387	187	197	203	190
Entire Civil Parish:														
Rotherham ... ... (*see* 510: 2 and 3)	6,012	75	7,997	10,804	308	111	152	10,894	42,061	54,349	21,587	27,898	20,474	26,451

* The increase in the population of Brinsworth and Whiston Civil Parishes is mainly attributed to the development of the coal-mining industry.

† See Note * on page 96. The increase in the population of Tinsley Civil Parish is attributed to the erection of a large steel foundry.

‡ The increase in the population of Balby with Hexthorpe Civil Parish is mainly attributed to the extension of the Great Northern Railway works.

[a] Including Whitehill, and part of Canklow.
[b] Including Eastwood.
[c] Including Morthen, Sitwell Vale, Upper Whiston, and part of Canklow.
[d] Including Blackburn, Bradgate, Kimberworth, Scholes, and part of Thorpe Hesley.
[e] Including Nether Haugh.
[f] Including Park Gate, Rycecroft, and Upper Haugh.
[g] Including Elsecar, Forge Lane, Henningfield, Lee, Linthwaite, and Royds.
[h] Including Kilnhurst.
[i] Including Ashcroft, Ashes, Harley, Hood Hill, Spitalhouses, and part of Thorpe Hesley.
[j] Including Newhill.
[k] Including Hellaby.
[l] Including Brookhouse, Carr, and Slade Hooton.
[m] Including Stone and Roche Abbey, Stone and Sandbeck, and The Yews.
[n] Including Micklebring.
[o] Including Wellingley.
[p] Including Levitt Hagg.

COUNTY OF **YORK**—*continued.*

TABLE 12.—REGISTRATION COUNTIES, DISTRICTS, and SUB-DISTRICTS, with their constituent CIVIL PARISHES.—AREA; HOUSES and POPULATION 1891 and 1901, and SEPARATE OCCUPIERS 1901 —*continued.*

REGISTRATION DISTRICTS and SUB-DISTRICTS and Civil Parishes.	Area in Statute Acres. Land and Inland Water.	Area in Statute Acres. Inland Water only.	Houses. Inhabited. 1891.	Houses. Inhabited. 1901.	Houses. Uninhabited. In Occupation. 1901.	Houses. Uninhabited. Not in Occupation. 1901.	Houses. Building. 1901.	Families or Separate Occupiers. 1901.	Population. Persons. 1891.	Population. Persons. 1901.	Population. Males. 1891.	Population. Males. 1901.	Population. Females. 1891.	Population. Females. 1901.
WEST RIDING—*cont.*														
511. **DONCASTER**—*cont.*														
2. BARMBROUGH +	29,633	196	3,453	5,913	121	114	48	5,982	18,080	30,762	9,587	16,471	8,493	14,291
Adwick upon Dearne	1,142	7	47	60	1	—	—	72	246	373	137	219	109	154
Barmbrough [a] ...	1,911	11	110	115	—	3	—	116	509	516	246	280	263	266
Bilham	536	2	7	7	—	—	—	7	50	42	26	21	24	18
Bolton upon Dearne * [b]	2,325	15	223	666	23	5	24	670	1,205	3,828	635	2,108	570	1,720
Brodsworth [c] ...	3,121	—	76	80	2	1	—	83	336	338	172	168	164	170
Cadeby	1,235	14	32	32	—	2	—	32	169	146	95	82	74	64
Clayton with Frickley	1,590	2	64	70	2	—	—	73	280	314	142	165	138	149
Conisbrough * [d]	4,299	26	913	1,668	10	56	5	1,672	4,499	8,549	2,390	4,528	2,109	4,021
Denaby *	1,058	23	263	478	3	15	—	478	1,708	2,670	947	1,446	761	1,224
Hickleton ...	1,115	1	28	30	—	—	3	30	177	178	77	84	100	94
High Melton ...	1,525	5	24	24	—	3	—	25	143	147	63	74	80	73
Hooton Pagnell [e]	2,001	—	64	65	—	1	—	65	280	312	138	163	142	149
Marr	1,821	—	35	39	1	—	—	39	165	167	92	85	73	82
Mexborough	1,292	56	1,444	2,080	76	9	12	2,112	7,734	10,430	4,128	5,551	3,606	4,879
Sprotbrough [f] ...	2,735	33	75	77	—	4	—	78	358	345	185	174	173	171
Stotfold	256	—	1	1	—	—	—	1	4	11	3	7	1	4
Thurnscoe * ...	1,671	1	47	421	3	15	4	429	217	2,366	111	1,313	106	1,053
3. DONCASTER +	1,931	24	5,400	6,554	338	216	61	6,593	25,962	29,081	13,036	14,421	12,926	14,660
Carr House and Elm Field	236	—	4	30	—	25	36	30	29	149	10	73	19	76
Doncaster ...	1,695	24	5,396	6,524	338	191	25	6,563	25,933	28,932	13,026	14,348	12,907	14,584
4. CAMPSALL ...	26,827	126	1,152	1,306	30	58	1	1,321	5,185	5,616	2,496	2,761	2,689	2,855
Adwick le Street	2,066	7	62	73	3	—	1	74	290	307	131	150	159	157
Askern	858	6	128	146	—	6	—	146	593	562	246	234	347	328
Bentley with Arksey [g]	5,128	89	420	548	12	35	—	560	1,880	2,403	924	1,184	956	1,219
Burghwallis ...	940	1	31	23	2	3	—	24	138	100	57	48	81	52
Campsall ...	1,730	9	58	55	—	1	—	55	317	298	155	147	162	151
Fenwick	2,371	1	39	43	—	2	—	43	168	185	91	99	77	86
Hampole ...	1,303	—	27	39	—	1	—	30	150	142	76	78	74	64
Kirk Bramwith [h]	1,326	—	39	45	—	1	—	45	149	211	73	115	76	96
Moss [i]	2,497	—	61	59	5	4	—	59	259	241	132	119	127	122
Norton	2,322	4	127	128	1	2	—	129	500	512	245	254	255	258
Owston [j]	2,728	6	71	69	6	—	—	69	356	298	171	141	185	157
Skellow	931	1	34	34	1	—	—	34	135	143	68	74	67	69
Sutton	762	—	26	25	—	3	—	25	99	85	51	47	48	38
Thorpe in Balne [k]	1,865	2	29	28	—	—	—	28	151	129	76	71	75	58
5. BAWTRY ...	33,390	127	1,471	1,928	30	168	40	1,932	6,531	8,188	3,191	3,938	3,340	4,250
Armthorpe ...	2,923	1	86	79	—	12	—	79	380	314	194	162	186	152
Auckley	2,088	5	58	63	2	2	—	65	253	244	127	128	126	116
Austerfield ...	2,784	3	70	70	1	15	—	70	341	293	157	150	184	143
Barnby upon Don	2,643	22	132	144	4	—	—	144	516	577	266	283	250	294
Bawtry	260	4	220	223	5	14	3	223	947	934	410	426	537	508
Blaxton	1,857	—	33	31	1	5	—	31	168	149	93	84	75	65
Cantley [l]	5,598	13	120	113	1	15	—	113	547	514	303	266	244	248
Finningley (*Notts*)	2,397	2	76	83	3	5	—	84	328	352	183	190	145	162
Kirk Sandall [m]	2,337	21	61	62	—	2	—	62	317	281	164	145	153	136
Misson (*Notts*) [n]	6,172	39	140	149	—	16	—	149	574	608	296	306	278	302
Rossington ...	3,046	7	77	77	2	3	—	77	365	342	191	172	174	170
Wheatley † ...	1,285	10	395	834	11	79	37	835	1,795	3,580	807	1,626	988	1,954
512. **THORNE** ...	69,566	408	3,639	3,787	228	219	4	3,834	14,897	15,722	7,353	7,809	7,544	7,913
1. EPWORTH ...	17,844	103	921	935	21	67	—	936	3,657	3,694	1,840	1,832	1,817	1,862
Belton (*Lincoln*) [o]	8,307	55	368	370	11	25	—	370	1,421	1,482	710	732	711	750
Epworth (*Lincoln*)	6,151	38	470	479	10	33	—	480	1,903	1,856	947	908	956	948
Wroot (*Lincoln*)	3,386	10	83	86	—	9	—	86	333	356	183	192	150	164
2. THORNE ...	38,434	167	1,650	1,718	181	75	2	1,757	6,754	7,246	3,289	3,602	3,465	3,644
Fishlake	3,131	—	121	131	2	2	—	133	450	482	227	239	223	243
Hatfield [p] ...	16,188	26	401	391	14	24	—	397	1,686	1,606	838	814	848	792
Stainforth ...	2,341	25	163	179	31	10	—	191	644	735	300	340	344	395
Sykehouse ...	3,345	6	107	117	1	3	—	125	418	605	188	320	230	285
Thorne	13,429	110	858	900	133	36	2	911	3,556	3,818	1,736	1,889	1,820	1,929
3. CROWLE ...	13,288	138	1,068	1,134	26	77	2	1,141	4,486	4,782	2,224	2,375	2,262	2,407
Althorpe (*Lincoln*) [q]	1,352	23	93	125	1	4	—	126	467	539	235	253	232	286
Amcotts (*Lincoln*)	2,106	5	71	68	—	5	—	68	332	300	163	159	169	141
Crowle (*Lincoln*) [r]	6,926	52	659	695	14	59	2	700	2,641	2,769	1,297	1,355	1,344	1,414
Eastoft (*Lincoln*)	1,313	1	115	113	4	8	—	113	454	454	229	227	225	227
Keadby (*Lincoln*)	1,591	57	130	133	7	1	—	134	592	720	300	381	292	339

* The increase of population in Bolton upon Dearne, Conisbrough, Denaby, and Thurnscoe Civil Parishes is attributed to the development of the coal-mining industry.

† The increase in the population of Wheatley Civil Parish is attributed to its proximity to Doncaster.

[a] Including Harlington.
[b] Including Goldthorpe.
[c] Including Pickburn.
[d] Including Clifton.
[e] Including Moorhouse.
[f] Including Cusworth and Newton.
[g] Including Almholme, Shaftholme, and Stockbridge.
[h] Including Braithwaite and part of Kirkhouse Green.
[i] Including part of Kirkhouse Green.
[j] Including Carcroft and Holme.
[k] Including Trumfleet.
[l] Including Bessacarr and Branton.
[m] Including Long Sandall.
[n] Including Newington.
[o] Including Beltoft, Westgate, and Woodhouse.
[p] Including Dunscroft, Hatfield Woodhouse, and The Lings.
[q] Including Derrythorpe.
[r] Including Ealand.

COUNTY OF **YORK**—*continued.*

TABLE 12.—REGISTRATION COUNTIES, DISTRICTS, and SUB-DISTRICTS, with their constituent CIVIL PARISHES.—AREA; HOUSES and POPULATION 1891 and 1901, and SEPARATE OCCUPIERS 1901 —*continued.*

REGISTRATION DISTRICTS and SUB-DISTRICTS and Civil Parishes.	Area in Statute Acres. Land and Inland Water.	Area in Statute Acres. Inland Water only.	Houses. Inhabited. 1891.	Houses. Inhabited. 1901.	Houses. Uninhabited. In Occupation. 1901.	Houses. Uninhabited. Not in Occupation. 1901.	Houses. Building. 1901.	Families or Separate Occupiers. 1901.	Population. Persons. 1891.	Population. Persons. 1901.	Population. Males. 1891.	Population. Males. 1901.	Population. Females. 1891.	Population. Females. 1901.
WEST RIDING:—*cont.*														
513. **GOOLE**	41,823	188	5,131	5,617	259	541	19	5,670	24,393	25,486	12,201	12,490	12,192	12,996
1. SWINEFLEET	18,192	4	825	777	24	114	4	782	3,617	3,411	1,781	1,711	1,836	1,700
Adlingfleet ...	1,768	—	51	40	2	9	—	40	211	170	99	87	112	83
Eastoft	1,327	1	14	14	—	1	—	14	101	83	54	45	47	38
Fockerby ...	853	—	17	18	—	—	—	18	82	74	41	40	41	34
Garthorpe (*Lincoln*)	2,185	—	120	115	3	16	1	115	517	481	251	236	266	245
Haldenby ...	1,477	—	10	11	—	—	1	11	80	93	53	58	27	35
Luddington (*Lincoln*)	1,674	3	103	111	5	8	—	111	464	492	237	234	227	258
Ousefleet ...	2,169	—	45	38	—	10	—	38	243	200	123	106	120	94
Reedness ...	2,514	—	101	106	2	8	1	108	422	473	210	237	212	236
Swinefleet ...	2,757	—	295	262	12	44	1	265	1,211	1,117	585	556	626	561
Whitgift ...	1,438	—	69	62	—	18	—	62	286	228	128	112	158	116
2. GOOLE	10,079	75	3,345	3,830	217	350	15	3,846	16,826	17,943	8,544	8,801	8,282	9,142
Airmyn	3,308	10	99	102	3	4	—	105	539	501	278	259	261	242
Goole	1,263	45	3,057	3,538	211	336	15	3,551	15,416	16,576	7,802	8,110	7,614	8,466
Goole Fields ...	4,782	17	54	57	—	3	—	57	304	322	173	176	131	146
Hooke	726	3	135	133	3	7	—	133	567	544	291	256	276	288
3. SNAITH	13,552	109	961	1,010	18	77	—	1,042	3,950	4,132	1,876	1,978	2,074	2,154
Gowdall	1,199	6	51	44	1	9	—	45	237	193	112	91	125	102
Pollington ...	1,947	16	97	96	—	6	—	98	387	397	195	199	192	198
Rawcliffe ...	4,427	44	427	467	6	44	—	467	1,730	1,926	820	921	910	1,005
Snaith and Cowick	5,979	43	386	403	11	18	—	432	1,596	1,616	749	767	847	849
514. **SELBY** + ...	56,362	159	3,446	3,762	142	225	82	3,781	15,285	16,708	7,562	8,225	7,723	8,483
1. CARLTON + ...	13,040	48	534	513	13	36	4	521	2,261	2,205	1,122	1,107	1,139	1,098
Camblesforth ...	2,136	3	71	81	—	5	—	81	301	302	153	149	148	153
Carlton	3,649	18	182	179	2	5	3	186	759	791	375	388	384	403
Chapel Haddlesey	1,137	13	47	39	1	8	1	39	210	175	107	82	103	93
Drax	969	8	91	79	5	2	—	79	382	354	183	181	199	173
Hirst Courtney	621	—	24	25	1	4	—	25	116	105	56	56	60	49
Long Drax ...	1,631	5	29	26	—	9	—	26	117	128	62	73	55	55
Newland ...	2,151	1	60	56	1	2	—	56	261	223	134	116	127	107
Temple Hirst ...	746	—	30	28	3	1	—	29	115	127	52	62	63	65
2. SELBY	25,217	79	2 198	2,515	116	160	59	2,526	9,898	11,403	4 856	5,537	5,042	5,866
Barlow	2 334	—	44	43	—	1	—	43	236	223	130	110	106	113
Biggin	718	—	29	29	—	1	—	30	118	114	70	61	48	53
Brayton	1,825	22	73	74	1	4	—	74	342	330	169	164	173	166
Burn	2,482	1	70	64	1	6	—	64	317	297	167	160	150	137
Cawood	2,843	1	246	239	17	31	1	240	1,008	990	488	477	520	513
Gateforth ...	2,063	12	27	30	1	2	—	30	171	153	94	84	77	69
Hambleton ...	2,336	—	106	119	3	2	—	119	489	517	237	250	252	267
Little Fenton ...	781	—	15	19	—	—	—	19	72	87	37	49	35	38
Selby	3,849	9	1,363	1,686	84	83	58	1 695	6,189	7,786	2,979	3,731	3,210	4,055
Thorpe Willoughby	463	—	29	30	2	2	—	30	130	155	71	78	59	77
West Haddlesey	1,211	33	36	33	1	1	—	33	152	133	79	61	73	72
Wistow	4,312	1	160	149	6	27	—	149	674	618	335	312	339	306
3. RICCALL ...	18,105	32	714	734	13	29	19	734	3,126	3,100	1,584	1,581	1,542	1,519
Barlby (*E.R.*) ...	1,304	—	111	139	3	11	18	139	442	551	229	281	213	270
Cliffe cum Lund[a] (*E.R.*)	3,108	1	144	146	—	9	—	146	640	617	323	315	317	302
Kelfield (*E.R.*) ...	1,791	1	70	67	2	—	—	67	297	288	147	148	150	140
North Duffield (*E.R.*)	3,407	10	71	72	—	2	—	72	325	309	162	158	163	151
Osgodby (*E.R.*)	1,560	2	45	44	1	3	—	44	198	190	104	104	94	86
Riccall (*E.R.*) ...	2,604	—	175	169	5	4	1	169	736	702	365	342	371	360
Skipwith (*E.R.*)	2,646	17	57	54	2	—	—	54	280	239	148	125	132	114
South Duffield (*E.R.*)	1,685	1	41	43	—	—	—	43	208	204	106	108	102	96

[a] Including Newhay.

COUNTY OF **YORK**—*continued.*

TABLE 12.—REGISTRATION COUNTIES, DISTRICTS, and SUB-DISTRICTS, with their constituent CIVIL PARISHES.—AREA; HOUSES and POPULATION 1891 and 1901, and SEPARATE OCCUPIERS 1901 —*continued.*

REGISTRATION DISTRICTS and SUB-DISTRICTS and Civil Parishes.	AREA in Statute Acres. Land and Inland Water.	AREA in Statute Acres. Inland Water only.	HOUSES. Inhabited. 1891.	HOUSES. Inhabited. 1901.	HOUSES. Uninhabited. In Occupation. 1901.	HOUSES. Uninhabited. Not in Occupation. 1901.	HOUSES. Building. 1901.	Families or Separate Occupiers. 1901.	POPULATION. Persons. 1891.	POPULATION. Persons. 1901.	POPULATION. Males. 1891.	POPULATION. Males. 1901.	POPULATION. Females. 1891.	POPULATION. Females. 1901.
WEST RIDING:—*cont.*														
515. **TADCASTER**	72,827	233	5,321	6,169	124	186	86	6,212	25,977	29,507	12,282	15,028	12,695	14,479
1. ABERFORD ...	29,860	109	3,189	3,932	52	102	57	3,951	15,920	19,054	8,181	9,763	7,739	9,291
Aberford ...	1,580	1	140	139	2	5	—	140	612	602	284	286	328	316
Allerton Bywater*	980	28	417	636	3	4	15	645	2,305	3,516	1,217	1,879	1,088	1,637
Austhorpe[a] ...	855	1	41	40	2	1	—	40	194	186	99	90	95	96
Barwick in Elmet[b]	6,962	7	532	704	16	24	7	705	2,403	3,005	1,173	1,404	1,230	1,601
Garforth[c] ...	1,519	1	520	689	9	16	14	692	2,545	3,224	1,284	1,653	1,261	1,571
Great and Little Preston	1,039	7	272	267	3	3	—	267	1,552	1,395	841	751	710	644
Huddleston cum Lumby	1,424	—	48	47	—	4	—	47	223	231	117	117	106	114
Kippax	1,597	—	545	672	3	12	—	676	2,744	3,243	1,458	1,685	1,286	1,558
Lead	1,057	2	5	5	—	—	—	5	43	32	29	22	14	10
Ledsham[d] ...	1,971	8	77	71	1	10	—	72	382	340	187	173	195	167
Ledstone ...	1,985	10	43	43	1	2	—	43	211	216	109	104	102	112
Lotherton cum Aberford	1,093	—	102	98	5	3	—	98	482	506	251	263	231	243
Micklefield ...	1,777	—	203	270	—	4	21	270	1,023	1,377	546	752	477	625
Newthorpe ...	746	—	15	16	—	5	—	16	71	79	35	39	36	40
Parlington ...	1,773	7	48	49	4	3	—	49	192	197	91	106	101	91
Sturton Grange	877	1	9	9	—	—	—	9	53	42	30	17	23	25
Swillington ...	2,625	36	172	177	3	6	—	177	886	863	430	422	456	441
2. TADCASTER +	29,945	99	1,268	1,367	49	60	18	1,384	6,073	6,541	3,066	3,278	3,007	3,263
Acaster Selby ...	1,542	—	18	17	—	2	—	17	100	94	53	53	47	41
Appleton Roebuck	2,914	7	96	105	8	11	2	105	393	468	192	232	201	236
Askham Bryan	1,896	1	58	59	6	1	—	59	267	255	131	128	136	127
Bilbrough ...	1,447	—	43	38	—	5	1	38	172	192	85	94	87	98
Bolton Percy ...	2,334	9	52	53	1	1	1	53	242	268	114	133	128	135
Catterton ...	742	—	8	8	—	—	—	8	59	45	33	23	26	22
Colton	1,208	1	25	25	—	1	1	25	127	121	58	59	69	62
East Tadcaster	578	10	247	253	5	8	—	259	1,098	1,134	553	556	545	578
Grimston ...	888	6	17	17	1	—	—	17	101	92	52	48	49	44
Healaugh ...	2,771	7	42	47	—	—	—	47	243	239	124	115	119	124
Kirkby cum Milford	1,239	7	23	30	—	1	—	30	125	146	66	71	59	75
Newton Kyme...	1,373	25	32	38	1	—	—	38	173	211	81	102	92	109
Oxton	660	5	12	9	—	1	—	9	51	38	23	11	28	27
Ryther with Ossendyke	2,707	1	52	49	1	9	—	49	255	266	142	144	113	122
Steeton	1,142	—	14	14	—	—	—	14	80	63	38	32	42	31
Stutton with Hazlewood	2,795	2	66	94	1	7	—	94	315	471	164	245	151	226
Towton	887	—	18	19	—	1	—	19	108	102	62	63	46	39
Ulleskelf ...	1,322	4	96	96	5	6	—	98	450	427	224	222	226	205
West Tadcaster	1,500	14	349	396	20	6	13	405	1,714	1,909	871	947	843	962
3. SHERBURN +...	13,022	25	364	370	23	24	11	377	3,984	3,912	2,035	1,987	1,949	1,925
Barkston ...	1,168	—	66	71	5	2	—	71	276	293	120	143	156	150
Church Fenton	1,977	—	103	125	—	—	—	125	469	535	233	264	236	271
Saxton with Scarthingwell	2,720	15	67	60	4	3	—	63	316	300	174	154	142	146
Sherburn ...	4,859	8	395	375	10	14	11	378	1,859	1,716	950	865	909	851
South Milford ...	2,298	2	233	239	4	5	—	240	1,064	1,068	558	561	506	507
37. EAST RIDING (with YORK).														
516. **YORK** + ...	80,100	361	16,378	19,284	703	513	238	19,627	81,405	92,012	39,804	45,389	41,601	46,623
1. SKELTON + ...	7,298	19	284	325	7	14	—	325	1,500	1,635	740	783	760	852
Haxby (*N.R.*) ...	2,206	5	135	159	4	4	—	159	619	711	299	344	320	367
Rawcliffe † (*N.R.*)	739	3	18	29	—	1	—	30	236	310	93	135	143	175
Skelton (*N.R.*)...	2,473	10	59	63	1	5	—	62	279	274	148	134	131	140
Wigginton (*N.R.*)	1,880	1	72	74	2	4	—	74	366	340	200	170	166	170

* The increase of population in Allerton Bywater Civil Parish is attributed to the opening of a new coal-mine.

† A considerable proportion of the population of Rawcliffe Civil Parish was enumerated in the North Riding Lunatic Asylum (*part of*), see Table 17.

[a] Including part of Manston.

[b] Including Crossgates, Potterton, Scholes, Stanks, Whinmoor, and part of Manston.

[c] Including West Garforth.

[d] Including Newton.

COUNTY OF YORK—*continued.*

TABLE 12.—REGISTRATION COUNTIES, DISTRICTS, and SUB-DISTRICTS, with their constituent CIVIL PARISHES.—AREA; HOUSES and POPULATION 1891 and 1901, and SEPARATE OCCUPIERS 1901 —*continued.*

REGISTRATION DISTRICTS and SUB-DISTRICTS and Civil Parishes.	Area in Statute Acres.		Houses.					Families or Separate Occupiers.	Population.					
	Land and Inland Water.	Inland Water only.	Inhabited.	Inhabited.	Uninhabited. In Occupation.	Uninhabited. Not in Occupation.	Building.		Persons.		Males.		Females.	
			1891.	1901.				1901.	1891.	1901.	1891.	1901.	1891.	1901.
EAST RIDING:—*cont.* 516. YORK +—*cont.*														
2. BOOTHAM ...	6,648	49	3,406	4,660	347	121	71	4,789	18,237	23,027	8,560	11,122	9,677	11,905
Clifton Without* (*N.R.*)	1,096	9	10	20	—	—	—	17	704	683	340	358	364	325
Earswick (*N.R.*)	751	2	22	25	1	—	—	25	113	108	56	45	57	63
Huntington (*N.R.*)	3,018	14	130	138	1	8	3	138	635	639	300	309	335	330
Towthorpe † (*N.R.*)	1,075	4	23	9	—	—	—	9	202	404	177	384	25	20
York, *part of* (*C.B.*)	708	20	3,221	4,468	345	113	68	4,600	16,583	21,193	7,687	10,026	8,896	11,167
3. MICKLEGATE	8,013	80	5,072	6,077	114	172	128	6,197	23,927	27,701	11,409	13,481	12,518	14,220
Acaster Malbis (*W.R.*)	1,874	21	47	44	1	2	2	44	243	227	121	114	122	113
Askham Richard (*W.R.*)	982	1	51	45	—	—	—	45	212	197	110	97	102	100
Bishopthorpe (*W.R.*)	720	12	93	104	2	1	—	104	426	439	189	202	237	237
Copmanthorpe (*W.R.*)	1,658	—	71	75	5	2	—	74	309	299	142	144	167	155
Dringhouses Without (*W.R.*)	610	4	115	139	—	5	14	139	537	659	252	341	285	318
Middlethorpe Without (*W.R.*)	567	12	22	22	—	—	—	22	128	139	61	55	67	84
York,[a] *part of* (*C.B.*)	1,602	30	4,673	5,648	106	162	112	5,769	22,072	25,741	10,534	12,528	11,538	13,213
4. WALMGATE +	1,420	22	5,875	6,434	205	129	34	6,493	29,186	30,980	14,731	15,593	14,455	15,387
York,‡[b] *part of* (*C.B.*)														
5. ESCRICK + ...	23,128	64	771	779	12	29	—	793	3,830	3,807	1,929	1,916	1,901	1,891
Deighton ...	2,001	1	28	34	—	—	—	31	193	200	109	116	84	84
Escrick	4,349	6	124	111	—	4	—	112	653	544	334	278	319	266
Heslington ...	2,644	1	108	110	6	—	—	110	477	506	245	262	232	244
Naburn	2,631	29	104	120	—	—	—	126	566	574	277	298	289	276
Stillingfleet with Moreby	2,586	2	71	58	3	4	—	58	352	302	186	159	166	143
Thorganby with West Cottingwith	2,921	4	73	72	2	5	—	73	370	345	189	181	181	164
Water Fulford	1,485	20	154	172	—	10	—	177	691	818	316	357	375	461
Wheldrake ...	4,511	1	109	102	1	6	—	103	528	518	273	265	255	253
6. DUNNINGTON +	19,275	45	614	638	11	21	1	653	2,990	3,071	1,544	1,584	1,446	1,487
Dunnington ...	2,246	2	161	167	4	10	1	167	680	654	340	316	340	338
Elvington ...	2,366	8	75	74	1	6	—	81	357	335	179	174	178	161
Gate Helmsley (*N.R.*)	497	—	48	42	1	1	—	43	194	171	94	74	100	97
Grimston ...	796	—	9	11	—	—	—	11	64	81	34	49	30	32
Heworth Without (*N.R.*)	1,159	3	25	38	—	1	—	39	206	285	127	174	79	111
Holtby (*N.R.*) ...	901	1	29	29	—	—	—	29	127	152	60	81	67	71
Kexby	1,892	11	22	23	—	—	—	23	132	125	72	67	60	58
Langwith ...	793	—	8	8	—	—	—	8	52	57	28	29	24	28
Murton (*N.R.*)...	844	1	42	43	—	3	—	46	198	189	99	93	99	96
Osbaldwick (*N.R.*)	730	1	41	43	1	—	—	44	181	209	89	105	92	104
Stockton on the Forest (*N.R.*)	3,268	3	79	84	4	—	—	86	407	403	216	205	191	198
Upper Helmsley (*N.R.*)	833	—	10	11	—	—	—	11	64	74	37	39	27	35
Warthill, Copyhold (*N.R.*)	623	1	31	32	—	—	—	32	138	147	70	73	68	74
Warthill, Freehold (*N.R.*)	381	—	6	6	—	—	—	6	33	34	17	17	16	17
West Stamford Bridge with Scoreby	1,946	14	28	27	—	—	—	27	157	155	82	88	75	67
7. FLAXTON ...	14,318	32	356	371	7	27	4	377	1,735	1,791	891	910	844	881
Bossall with Buttercrambe (*N.R.*)	2,691	50	31	31	—	3	2	33	169	203	97	103	72	100
Claxton (*N.R.*)...	838	—	41	38	1	3	—	40	216	190	111	101	105	89
Flaxton (*N.R.*)	1,865	3	71	73	1	—	—	74	325	321	169	160	156	161
Harton (*N.R.*) ...	2,004	1	25	23	—	1	—	23	123	115	69	64	54	51
Lillings Ambo (*N.R.*)	1,769	2	42	43	3	3	—	43	207	178	106	95	101	83
Sand Hutton (*N.R.*)	2,242	6	36	34	—	4	—	34	225	203	120	109	105	94
Strensall (*N.R.*)	2,909	20	110	129	2	13	2	130	470	581	219	278	251	303
Entire Civil Parish:														
York (516: 2, 3, and 4) ‡	3,730	72	13,769	16,550	656	404	214	16,862	67,841	77,914	32,952	38,147	34,889	39,767

* A considerable proportion of the population of Clifton Without Civil Parish was enumerated in the North Riding Lunatic Asylum (*part of*), *see* Table 17.

† It has been ascertained, too late for correction in the body of the Table, that there were at the time of the Census, 55 separate buildings in Strensall Camp, of which 34 were occupied at night and should therefore be reckoned as inhabited houses. For the population enumerated in the Camp, *see* Table 16.

‡ Including York Castle, containing 6 inhabited houses and 125 persons (108 Males and 17 Females).

[a] Including Holgate. [b] Including Layerthorpe.

COUNTY OF **YORK**—*continued.*

TABLE 12.—REGISTRATION COUNTIES, DISTRICTS, and SUB-DISTRICTS, with their constituent CIVIL PARISHES.—AREA; HOUSES and POPULATION 1891 and 1901, and SEPARATE OCCUPIERS 1901 —*continued.*

REGISTRATION DISTRICTS and SUB-DISTRICTS and Civil Parishes.	AREA in Statute Acres. Land and Inland Water.	AREA in Statute Acres. Inland Water only.	HOUSES. Inhabited. 1891.	HOUSES. Inhabited. 1901.	HOUSES. Uninhabited. In Occupation. 1901.	HOUSES. Uninhabited. Not in Occupation. 1901.	HOUSES. Building. 1901.	Families or Separate Occupiers. 1901.	POPULATION. Persons. 1891.	POPULATION. Persons. 1901.	POPULATION. Males. 1891.	POPULATION. Males. 1901.	POPULATION. Females. 1891.	POPULATION. Females. 1901.
EAST RIDING:— *cont.*														
517. **POCKLINGTON**	110,638	205	3,070	3,003	107	264	2	3,011	14,579	13,709	7,495	7,078	7,084	6,631
1. EAST STAMFORD BRIDGE	35,044	68	773	747	13	57	—	748	3,761	3,473	1,959	1,805	1,802	1,668
Bishop Wilton with Bellthorpe	4,573	—	100	106	2	20	—	106	422	451	222	231	200	220
Bugthorpe ...	1,915	—	46	44	1	3	—	45	232	184	118	93	114	91
East Stamford Bridge	1,122	12	78	79	6	7	—	79	383	394	200	190	183	204
Fangfoss... ...	1,409	1	34	32	2	2	—	32	177	142	89	76	88	66
Fridaythorpe ...	1,920	1	60	53	—	4	—	53	280	245	141	115	139	130
Full Sutton ...	896	—	30	32	—	4	—	32	127	119	60	56	67	63
High Catton ...	1,684	1	29	33	—	1	—	33	166	146	78	89	88	57
Kirby Underdale[a]	5,125	—	54	47	—	5	—	47	297	246	158	140	139	106
Low Catton ...	1,346	16	35	27	—	—	—	27	193	135	107	74	86	61
Newton upon Derwent	1,715	4	47	44	1	—	—	44	204	216	111	120	93	96
Scrayingham ...	1,560	11	23	23	—	1	—	23	121	110	63	58	58	52
Skirpenbeck ...	1,645	13	27	23	—	—	—	23	149	130	76	65	73	65
Sutton upon Derwent	3,670	9	63	64	1	2	—	64	299	313	160	158	139	155
Thixendale ...	3,812	—	46	39	—	6	—	39	234	211	127	125	107	86
Wilberfoss ...	1,472	—	85	87	—	—	—	87	381	346	196	167	185	179
Youlthorpe with Gowthorpe	1,180	—	16	14	—	2	—	14	96	85	53	48	43	37
2. POCKLINGTON	42,497	70	1,285	1,270	68	134	2	1,275	6,143	5,920	3,155	3,057	2,988	2,863
Allerthorpe ...	1,580	5	33	30	1	3	—	30	139	117	69	56	70	61
Barmby on the Moor*	2,579	—	101	121	1	4	—	121	440	533	235	266	205	267
Bolton	940	1	24	28	—	—	—	28	118	131	58	66	60	65
Burnby	1,702	—	21	22	—	1	—	22	115	119	63	63	52	56
East Cottingwith	1,244	6	51	50	—	5	—	50	233	195	124	101	109	94
Great Givendale	1,313	1	13	11	—	4	—	11	73	60	37	33	36	27
Huggate	7,007	1	85	76	2	9	2	76	463	455	257	265	206	190
Kilnwick Percy	1,579	8	13	15	—	8	—	15	73	87	36	51	37	36
Melbourne ...	3,149	18	96	89	2	12	—	89	388	356	190	186	198	170
Millington ...	2,511	—	48	39	2	9	—	39	193	159	97	82	96	77
Nunburnholme	1,857	—	51	44	—	3	—	44	252	220	123	119	129	101
Ousethorpe ...	333	—	3	3	—	—	—	3	17	20	9	11	8	9
Pocklington*	2,571	7	558	554	57	58	—	559	2,577	2,463	1,263	1,201	1,314	1,262
Storwood ...	1,224	—	13	15	—	—	—	15	83	76	40	46	43	30
Thornton ...	2,327	10	29	26	—	2	—	26	151	137	92	75	59	62
Waplington ...	813	5	11	4	—	7	—	4	59	30	26	17	33	13
Warter	7,880	8	95	97	3	—	—	97	578	559	333	314	245	245
Yapham with Meltonby	1,888	—	40	46	—	9	—	46	191	203	103	105	88	98
3. MARKET WEIGHTON	33,097	67	1,012	986	26	73	—	988	4,675	4,316	2,381	2,216	2,294	2,100
Bielby	1,738	5	46	45	1	4	—	45	195	191	110	102	85	89
Everingham ...	2,981	11	51	49	2	—	—	49	276	244	134	110	142	134
Goodmanham ...	3,028	—	61	54	1	7	—	54	305	251	165	131	150	120
Harswell ...	1,126	1	11	12	—	—	—	12	63	70	32	42	31	28
Hayton	1,899	1	40	36	—	4	—	37	199	168	111	94	88	74
Londesborough with Easthorpe	4,258	15	77	76	—	1	—	76	380	320	196	177	184	143
Market Weighton and Arras	5,882	10	419	407	19	36	—	408	1,867	1,780	931	890	936	890
North Cliff ...	1,366	6	15	16	—	—	—	16	89	88	52	48	37	40
Sancton and Houghton	3,112	13	73	81	—	9	—	81	326	335	154	172	172	163
Scaton Ross ...	3,427	1	95	93	3	8	—	93	401	376	209	197	192	179
Shipton	1,475	1	102	98	—	4	—	98	423	372	205	180	218	192
South Cliff ...	2,129	2	17	15	—	—	—	15	110	92	64	57	46	35
Thorpe le Street	676	1	5	4	—	—	—	4	31	29	18	16	13	13
518. **HOWDEN** †	74,856	232	2,836	2,773	93	231	5	2,784	12,821	12,274	6,490	6,229	6,331	6,045
1. HOLME	11,522	59	335	322	10	20	1	322	1,815	1,678	1,050	954	765	724
Holme upon Spalding Moor†														

* On 1st October, 1901, part of Barmby on the Moor Civil Parish and Pocklington Rural District was, by Local Government Board Order, No. 42,567, transferred to Pocklington Civil Parish and Urban District. The Civil Parishes as thus altered contained at the time of the Census:—

Barmby on the Moor	—	—	—	106	1	4	—	106	—	442	—	221	—	221
Pocklington ...	—	—	—	569	57	58	—	574	—	2,554	—	1,246	—	1,308

† A considerable proportion of the population of Holme upon Spalding Moor Civil Parish was enumerated in the Yorkshire Roman Catholic Reformatory School, *see* Table 17.

[a] Including Painsthorpe and Uncleby.

COUNTY OF **YORK**—*continued.*

TABLE 12.—REGISTRATION COUNTIES, DISTRICTS, and SUB-DISTRICTS, with their constituent CIVIL PARISHES.—AREA; HOUSES and POPULATION 1891 and 1901, and SEPARATE OCCUPIERS 1901 —*continued.*

REGISTRATION DISTRICTS and SUB-DISTRICTS and Civil Parishes.	Area in Statute Acres. Land and Inland Water.	Area in Statute Acres. Inland Water only.	Houses. Inhabited. 1891.	Houses. Inhabited. 1901.	Houses. Uninhabited. In Occupation. 1901.	Houses. Uninhabited. Not in Occupation. 1901.	Houses. Building. 1901.	Families or Separate Occupiers. 1901.	Population. Persons. 1891.	Population. Persons. 1901.	Population. Males. 1891.	Population. Males. 1901.	Population. Females. 1891.	Population. Females. 1901.
EAST RIDING:—*cont.*														
518. **HOWDEN**—*cont.*														
2. BUBWITH ...	16,626	13	356	348	7	30	—	350	1,634	1,522	816	768	818	754
Aughton ...	1,947	—	22	25	—	2	—	25	114	134	64	66	50	68
Breighton and Gunby	1,746	2	30	32	—	1	—	32	131	133	67	66	64	67
Bubwith	1,545	2	126	120	6	10	—	120	566	475	266	232	300	243
Ellerton Priory	2,552	1	61	58	—	6	—	58	263	242	130	126	133	116
Foggathorpe ...	1,323	—	24	21	—	4	—	21	131	111	70	56	61	55
Gribthorpe ...	902	2	7	5	—	—	—	5	29	25	16	15	13	10
Harlthorpe ...	759	—	13	12	—	1	—	12	55	56	28	24	27	32
Latham	1,435	—	13	15	—	4	—	15	49	75	27	43	22	32
Spaldington ...	3,544	6	50	49	1	1	—	51	248	224	127	115	121	109
Willitoft	873	—	10	11	—	1	—	11	48	47	21	25	27	22
3. HOWDEN + ...	25,238	59	1,300	1,259	48	128	1	1,268	5,648	5,418	2,742	2,679	2,906	2,739
Asselby	980	—	55	54	4	1	—	54	239	216	120	112	119	104
Balkholme ...	1,059	—	19	18	—	—	—	18	70	69	37	35	33	34
Barmby on the Marsh	1,474	1	93	89	7	12	—	90	372	368	184	189	188	179
Belby	582	1	4	3	—	2	—	3	33	16	20	9	13	7
Brackenholme with Woodall	1,332	2	15	18	—	—	—	18	92	115	50	57	42	58
Cotness	542	—	8	8	—	1	—	8	36	32	19	15	17	17
Eastrington ..	2,050	18	99	99	—	5	—	99	436	421	207	219	229	202
Hemingbrough	1,123	—	136	129	11	4	—	139	507	498	251	239	256	259
Howden	2,928	4	472	462	22	74	1	467	1,964	1,986	919	933	1,045	1,053
Kilpin	715	4	95	92	—	6	—	92	393	376	187	187	206	189
Knedlington ..	558	—	27	23	—	2	—	23	133	100	64	50	69	50
Laxton	1,118	2	62	56	3	5	—	56	244	221	124	106	120	115
Menthorpe with Bowthorpe	1,088	—	11	12	—	1	—	12	63	51	33	26	30	25
Metham	895	4	9	10	—	—	—	10	55	69	30	41	25	28
Portington and Cavil	1,236	3	18	16	—	4	—	16	108	85	45	50	63	35
Saltmarshe ...	822	—	22	20	—	3	—	21	100	84	52	44	48	40
Skelton	1,317	12	56	56	—	4	—	56	285	270	146	139	139	131
Thorpe	265	—	10	10	—	—	—	10	61	66	30	32	31	34
Wressell [a] ...	3,981	8	62	59	1	2	—	60	306	275	148	146	158	129
Yokefleet ...	1,173	—	27	25	—	2	—	25	151	100	76	50	75	50
4. WALLINGFEN +	21,470	101	845	844	28	53	3	844	3,724	3,656	1,882	1,828	1,842	1,828
Bellasize [b] ...	1,452	—	26	24	—	3	—	24	126	128	64	67	62	61
Bishopsoil ...	1,992	—	35	44	1	4	—	44	153	191	78	94	75	97
Blacktoft ...	1,761	3	72	73	4	3	2	73	363	362	195	189	168	173
Broomfleet ...	1,745	17	53	57	4	—	—	57	243	240	116	113	127	127
Faxfleet	1,723	23	49	39	—	6	—	39	206	177	99	101	107	76
Gilberdike [c] ...	1,042	4	74	78	2	1	—	78	293	300	151	141	142	159
Hotham ...	2,826	5	71	73	1	7	—	73	332	305	179	168	153	137
North Cave, with Drewton and Everthorpe	5,143	6	226	237	9	7	1	237	1,006	1,019	497	492	509	527
Scalby [d]	1,348	2	53	39	3	5	—	39	215	168	110	87	105	81
Wallingfen [e] ...	2,438	41	186	180	4	17	—	180	787	766	393	376	394	390
519. **BEVERLEY** +	79,886	100	5,090	5,341	202	320	13	5,409	24,041	24,454	11,857	11,918	12,184	12,536
1. SOUTH CAVE...	20,032	10	769	807	16	37	5	814	3,624	3,613	1,795	1,739	1,829	1,874
Brantingham ...	1,591	1	53	59	4	—	—	59	269	278	132	126	137	152
Ellerker	2,106	3	67	70	1	2	—	72	299	280	140	132	159	148
Elloughton with Brough	1,628	1	183	210	5	6	3	214	927	954	443	446	484	508
North Newbald	3,976	1	135	132	2	13	—	132	627	565	333	285	294	280
Rowley, *part of* [f]	4,414	—	75	77	1	4	1	78	381	400	211	215	170	185
South Cave ...	4,335	3	219	223	2	8	1	223	949	970	447	447	502	523
South Newbald	1,982	1	37	36	1	4	—	36	172	166	89	88	83	78
Entire Civil Parish:														
Rowley ... ... (*see* 519: 1 & 2)	6,428	4	96	99	1	5	1	100	512	519	280	285	232	234

[a] Including Newsholme.
[b] Including Bennetland.
[c] Including Hive and Sandholme.
[d] Including Eight and Forty.
[e] Including New Village.
[f] Including Hunsley, Little Weighton, and Riplingham.

COUNTY OF **YORK**—*continued.*

TABLE 12.—REGISTRATION COUNTIES, DISTRICTS, and SUB-DISTRICTS, with their constituent CIVIL PARISHES.—AREA; HOUSES and POPULATION 1891 and 1901, and SEPARATE OCCUPIERS 1901 —*continued.*

REGISTRATION DISTRICTS and SUB-DISTRICTS and Civil Parishes.	Area in Statute Acres. Land and Inland Water.	Area in Statute Acres. Inland Water only.	Houses. Inhabited. 1891.	Houses. Inhabited. 1901.	Houses. Uninhabited. In Occupation. 1901.	Houses. Uninhabited. Not in Occupation. 1901.	Houses. Building. 1901.	Families or Separate Occupiers. 1901.	Population. Persons. 1891.	Population. Persons. 1901.	Population. Males. 1891.	Population. Males. 1901.	Population. Females. 1891.	Population. Females. 1901.
EAST RIDING:—*cont.*														
519. **BEVERLEY** +—*cont.*														
2. BEVERLEY ...	25,614	35	3,507	3,740	172	251	5	3,794	16,443	17,097	7,962	8,163	8,481	8,934
Beverley, St. Martin	875	7	1,247	1,411	52	92	2	1,439	5,509	6,100	2,687	2,953	2,822	3,147
Beverley, St. Mary	579	1	956	948	83	86	—	957	4,345	4,103	1,874	1,720	2,471	2,383
Beverley, St. Nicholas	950	8	603	687	23	38	3	699	2,685	2,980	1,358	1,473	1,327	1,507
Bishop Burton...	4,263	2	103	90	2	1	—	92	466	415	242	211	224	204
Cherry Burton	3,469	1	87	83	3	3	—	83	429	391	218	185	211	206
Eske	1,089	—	6	6	—	—	—	6	56	45	32	28	24	17
Molescroft ...	1,360	—	42	43	—	2	—	43	196	203	103	92	93	111
Rowley, *part of* [a]	2,014	4	21	22	—	1	—	22	131	119	69	70	62	49
Skidby	1,256	—	74	72	1	2	—	74	327	305	158	158	169	147
Storkhill... ...	320	—	12	12	—	—	—	12	53	42	29	25	24	17
Thearne	686	2	22	23	1	1	—	23	97	97	41	48	56	49
Tickton with Hull Bridge	775	1	63	61	2	5	—	61	305	229	165	119	140	110
Walkington * ...	3,729	1	142	145	3	14	—	145	950	1,160	475	538	475	622
Weel	1,131	1	23	28	—	5	—	28	120	136	64	72	56	64
Woodmansey and Beverley Parks †	3,118	4	106	109	2	1	—	110	774	772	447	471	327	301
3. LOCKINGTON...	22,666	23	546	532	8	11	1	535	2,609	2,521	1,377	1,351	1,232	1,170
Aike	540	3	15	14	—	—	—	14	63	55	38	33	25	22
Beswick	2,029	2	39	38	—	—	—	38	211	166	114	89	97	77
Etton	3,729	—	92	91	—	—	—	91	398	422	195	219	203	203
Holme on the Wolds	1,516	—	29	27	—	—	—	27	158	138	87	71	71	67
Kilnwick ...	1,700	1	47	44	1	3	—	44	239	185	136	100	103	85
Leconfield [b] ...	3,624	13	59	59	1	—	—	60	312	347	174	200	138	147
Lockington [c] ...	3,216	—	107	107	2	—	—	108	488	458	253	237	235	221
Lund	3,078	—	94	88	2	6	—	88	416	407	220	226	196	181
Scorbrough ...	1,386	3	15	14	2	—	—	14	82	79	43	46	39	33
South Dalton ...	1,848	1	49	50	—	2	1	51	242	264	117	130	125	134
4. LEVEN + ...	11,574	32	268	262	6	21	2	266	1,365	1,223	723	665	642	558
Leven	4,009	24	182	172	6	19	2	176	803	689	417	357	386	332
Meaux	1,409	—	12	12	—	—	—	12	76	74	42	40	34	34
Routh	2,438	1	24	24	—	—	—	24	169	159	100	97	69	62
Wawne	3,718	7	50	54	—	2	—	54	317	301	164	171	153	130
520. **SCULCOATES**	39,113	205	28,579	37,437	1,085	1,610	748	38,000	135,742	173,307	66,180	84,142	69,562	89,165
1. SUTTON	4,741	23	2,812	3,196	99	158	2	3,209	13,300	15,043	6,690	7,579	6,610	7,464
Sculcoates, [d] *part of (Kingston upon Hull C.B.)*	782	7	2,536	2,886	86	151	1	2,899	12,057	13,666	6,138	6,970	5,919	6,696
Sutton Without	2,959	16	276	310	13	7	1	310	1,243	1,377	552	609	691	768
2. COTTINGHAM	11,012	36	2,162	3,791	81	175	254	3,811	10,882	18,058	4,952	8,215	5,930	9,843
Cottingham Without *	7,928	20	744	825	14	31	1	828	3,452	3,751	1,595	1,699	1,857	2,052
Haltemprice ...	208	—	1	1	—	—	—	1	10	10	7	7	3	3
Sculcoates, [f] *part of (Kingston upon Hull C.B.)*	1,893	16	1,341	2,871	65	133	253	2,888	6,701	13,277	3,000	6,010	3,701	7,267
Willerby ‡ ...	983	—	76	94	2	11	—	94	719	1,020	350	499	369	521
Entire Civil Parishes:														
Rowley ... . (*see* 519: 1 & 2)	6,428	4	96	99	1	5	1	100	512	519	280	285	232	234
Sculcoates ... ... (*see* 520: 1, 2, 4 to 8)	7,875	162	25,792	34,195	1,019	1,477	695	34,740	122,525	158,014	60,040	77,059	62,485	80,955

* A considerable proportion of the population of Walkington Civil Parish was enumerated in the East Riding Lunatic Asylum, *see* Table 17.
† A considerable proportion of the population of Woodmansey and Beverley Parks Civil Parish was enumerated in the Victoria Barracks, *see* Table 16.
‡ A considerable proportion of the population of Willerby Civil Parish was enumerated in Hull City Lunatic Asylum, *see* Table 17.

[a] Including Bentley, and Risby.
[b] Including Arram.
[c] Including Thorpe.
[d] Including Stoneferry.
[e] Including Eppleworth and Dunswell.
[f] Including Newland.

COUNTY OF **YORK**—*continued.*

TABLE 12.—REGISTRATION COUNTIES, DISTRICTS, and SUB-DISTRICTS, with their constituent CIVIL PARISHES.—AREA; HOUSES and POPULATION 1891 and 1901, and SEPARATE OCCUPIERS 1901 —*continued.*

REGISTRATION DISTRICTS and SUB-DISTRICTS and Civil Parishes.	AREA in Statute Acres.		HOUSES.					Families or Separate Occupiers.	POPULATION.					
	Land and Inland Water.	Inland Water only.	Inhabited.	Inhabited.	Uninhabited. In Occupation.	Uninhabited. Not in Occupation.	Building.		Persons.		Males.		Females.	
			1891.	1901.				1901.	1891.	1901.	1891.	1901.	1891.	1901.
EAST RIDING:—*cont.*														
520. **SCULCOATES** —*cont.*														
3. FERRIBY ...	7,574	4	384	401	1	11	6	402	1,801	1,845	853	859	948	986
Melton	797	1	31	36	—	2	4	36	171	167	83	85	88	82
North Ferriby...	1,007	—	96	112	1	3	—	112	465	535	209	237	256	298
Swanland[a] ...	2,873	—	102	100	—	2	2	100	453	468	217	231	236	237
Wauldby ...	1,021	1	8	8	—	—	—	8	53	55	28	28	25	27
Welton	1,876	2	147	145	—	4	—	146	659	620	316	278	343	342
4. HESSLE	6,692	16	4,698	8,366	167	494	302	8,406	22,542	38,259	10,875	18,233	11,667	20,026
Anlaby	1,471	1	168	207	1	9	14	210	749	1,004	363	490	386	514
Hessle Without	2,110	—	579	803	23	55	31	811	2,810	3,754	1,285	1,725	1,525	2,029
Kirk Ella ...	1,144	—	68	84	1	1	—	87	354	388	169	184	185	204
Sculcoates,[b] *part of (Kingston upon Hull C.B.)*	1,431	15	3,854	7,245	142	429	257	7,271	18,477	32,976	8,989	15,764	9,488	17,212
West Ella ...	536	—	29	27	—	—	—	27	152	137	69	70	83	67
5. HEDON	6,610	4	513	573	12	9	—	573	2,162	2,380	1,011	1,134	1,151	1,246
Hedon	321	1	233	247	9	5	—	247	979	1,010	427	446	552	564
Preston	5,004	1	229	243	2	3	—	243	948	997	470	495	478	502
Sculcoates,[c] *part of (Kingston upon Hull C.B.)*	1,285	2	51	83	1	1	—	83	235	373	114	193	121	180
6. DRYPOOL ...	1,746	117	6,346	8,735	212	296	103	8,824	30,873	40,902	16,108	20,739	14,765	20,163
Sculcoates,[d] *part of (Kingston upon Hull C.B.)*														
7. EAST SCULCOATES	248	2	2,808	3,313	82	155	9	3,552	13,231	15,576	6,508	7,762	6,723	7,814
Sculcoates, *part of (Kingston upon Hull C.B.)*														
8. WEST SCULCOATES	490	8	8,856	9,062	431	312	72	9,223	40,951	41,244	19,183	19,621	21,768	21,623
Sculcoates, *part of (Kingston upon Hull C.B.)*														
521. **HULL** *... ...	1,114	54	16,763	17,986	1,221	624	116	18,317	77,947	82,245	38,056	40,394	39,891	41,851
1. HUMBER + ...	395	35	7,407	6,482	913	291	10	6,739	34,608	30,530	17,477	15,598	17,131	14,932
Holy Trinity and St. Mary, *part of (Kingston upon Hull C.B.)*														
2. MYTON + ...	719	19	9,356	11,504	308	333	106	11,578	43,339	51,715	20,579	24,796	22,760	26,919
Holy Trinity and St. Mary, *part of (Kingston upon Hull C.B.)*														
Entire Civil Parish:														
Sculcoates ... ... (*see* 520: 1, 2, 4 to 8)	7,875	162	25,792	34,195	1,019	1,477	695	34,740	122,525	158,014	60,040	77,059	62,485	80,955

* The Registration District of Hull is co-extensive with the Civil Parish of Holy Trinity and St. Mary.

[a] Including Braffords.
[b] Including Beetonville and Dairy Coates.
[c] Including Marfleet.
[d] Including Southcoates.

COUNTY OF **YORK**—*continued.*

TABLE 12.—REGISTRATION COUNTIES, DISTRICTS, and SUB-DISTRICTS, with their constituent CIVIL PARISHES.—AREA; HOUSES and POPULATION 1891 and 1901, and SEPARATE OCCUPIERS 1901 —*continued.*

REGISTRATION DISTRICTS and SUB-DISTRICTS and Civil Parishes.	Area in Statute Acres. Land and Inland Water.	Area in Statute Acres. Inland Water only.	Houses. Inhabited. 1891.	Houses. Inhabited. 1901.	Houses. Uninhabited. In Occupation. 1901.	Houses. Uninhabited. Not in Occupation. 1901.	Houses. Building. 1901.	Families or Separate Occupiers. 1901.	Population. Persons. 1891.	Population. Persons. 1901.	Population. Males. 1891.	Population. Males. 1901.	Population. Females. 1891.	Population. Females. 1901.
EAST RIDING:—*cont.*														
522. PATRINGTON	62,425	66	1,871	1,941	200	182	9	1,975	8,430	8,593	4,175	4,278	4,255	4,315
1. PATRINGTON...	62,425	66	1,871	1,941	200	182	9	1,975	8,430	8,593	4,175	4,278	4,255	4,315
Burstwick cum Skeckling	4,338	3	103	105	1	8	—	107	437	476	203	240	234	236
Burton Pidsea...	2,304	—	74	71	2	7	—	75	342	285	165	140	177	145
Easington ...	2,236	2	100	98	1	7	—	98	371	362	199	184	172	178
Halsham... ...	2,910	1	46	45	2	2	—	47	241	222	124	113	117	109
Hilston	554	—	6	7	—	—	—	7	38	29	20	13	18	16
Hollym	2,120	1	46	45	1	—	—	45	235	216	120	109	115	107
Holmpton ...	1,875	1	41	39	3	5	—	40	195	171	98	87	97	84
Keyingham ...	3,549	5	134	130	3	10	—	130	587	549	267	266	320	283
Kilnsea	912	5	39	31	2	7	—	31	194	277	110	201	84	76
Ottringham ...	4,305	—	121	109	5	22	—	109	515	466	261	231	254	235
Out Newton ...	648	—	8	7	—	—	—	7	42	36	26	16	16	20
Owstwick ...	1,338	—	17	17	—	1	—	17	89	80	50	42	39	35
Owthorne ...	1,493	—	14	15	1	1	—	16	82	81	45	42	37	39
Patrington[a] ...	3,743	5	277	279	10	28	—	282	1,127	1,104	529	518	598	586
Paull*	4,935	14	112	119	5	15	—	121	531	575	288	307	243	268
Rimswell ...	1,234	—	28	27	—	—	—	27	123	138	63	66	60	72
Roos	2,528	1	118	116	9	10	—	125	492	436	230	198	262	238
Ryhill and Camerton	1,574	1	58	55	1	—	—	55	263	221	125	115	138	106
Skeffling[b] ...	1,830	1	33	36	1	1	—	37	139	138	72	77	67	61
South Frodingham	1,206	—	11	11	—	1	—	12	67	70	38	40	29	30
Sunk Island ...	7,332	19	61	62	—	5	—	62	440	364	241	202	199	162
Thorngumbald	1,658	1	63	63	4	3	—	65	291	272	146	136	145	136
Tunstall	1,305	—	24	21	—	3	—	21	121	98	62	52	59	46
Waxholme ...	533	—	13	13	—	5	—	13	71	63	39	35	32	28
Welwick[c] ...	3,610	2	74	71	2	6	—	71	313	282	156	147	157	135
Winestead ...	2,109	3	29	28	2	1	—	28	151	156	72	81	79	75
Withernsea ...	246	1	221	321	145	34	9	327	933	1,426	426	620	507	806
523. SKIRLAUGH +	66,966	378	1,980	2,065	108	159	19	2,074	9,270	9,359	4,578	4,602	4,692	4,757
1. HUMBLETON ...	11,072	5	251	248	15	15	—	248	1,142	1,096	583	557	559	539
Danthorp ...	737	1	11	11	—	—	—	11	62	50	32	30	30	20
Elstronwick ...	1,159	—	23	26	2	4	—	26	94	123	50	64	44	59
Fitling	1,530	—	23	22	2	—	—	22	105	103	52	54	53	49
Flinton	1,399	—	19	18	—	2	—	18	87	83	49	47	38	36
Garton with Grimston	1,800	2	26	27	1	2	—	27	130	121	70	66	60	55
Humbleton ...	1,478	1	28	26	3	1	—	26	152	124	81	65	71	59
Lelley	805	—	30	29	3	1	—	29	116	122	58	58	58	64
Sproatley ...	1,372	—	76	71	2	3	—	71	325	306	156	138	169	168
Wyton	792	1	15	18	2	2	—	18	71	64	35	35	36	29
2. SKIRLAUGH ...	17,513	12	430	439	5	32	1	440	2,056	2,031	1,035	996	1,021	1,035
Benningholme and Grange	1,506	7	17	18	—	1	—	18	88	107	51	58	37	49
Bilton	1,205	—	18	19	—	—	—	19	101	92	44	47	57	45
Coniston... ...	602	—	24	22	—	1	1	22	111	116	56	60	55	56
Ellerby	2,248	1	67	76	2	7	—	76	331	358	184	175	147	183
Ganstead ...	809	—	20	18	—	1	—	18	87	83	46	42	41	41
Long Riston ...	1,831	—	66	66	—	10	—	66	292	293	143	133	149	160
Marton	946	—	15	18	—	—	—	18	70	68	36	29	34	39
North Skirlaugh, Rowton, and Arnold	2,216	—	55	52	2	4	—	52	289	257	154	138	135	119
Rise	2,041	4	33	28	—	1	—	28	181	132	82	59	99	73
South Skirlaugh	1,067	—	67	68	1	5	—	69	261	261	117	121	144	140
Swine	2,286	—	40	45	—	—	—	45	201	216	99	108	102	108
Thirtleby ...	756	—	8	9	—	2	—	9	44	48	23	26	21	22
3. ALDBROUGH ...	11,989	19	315	320	9	29	2	320	1,340	1,320	668	700	672	620
Aldbrough[d] ...	4,904	1	170	173	6	13	2	173	666	680	330	348	336	332
Cowdens Ambo	1,548	—	20	18	—	1	—	18	112	95	55	53	57	42
East Newton ...	607	—	5	5	—	—	—	5	31	27	17	17	14	10
West Newton with Burton Constable	2,069	18	30	31	—	3	—	31	166	147	87	77	79	70
Withernwick ...	2,861	—	90	93	3	12	—	93	365	371	179	205	186	166
4. HORNSEA ...	13,578	331	695	791	69	68	16	798	3,322	3,637	1,521	1,677	1,801	1,960
Atwick	2,271	1	64	61	5	7	—	61	298	284	147	144	151	140
Goxhill	839	—	14	12	—	2	—	12	83	60	41	27	42	33
Great Hatfield...	1,488	—	30	30	—	1	—	30	147	137	71	76	76	61
Hornsea with Burton	3,316	324	414	520	62	41	14	525	2,013	2,381	871	1,046	1,142	1,335
Little Hatfield...	976	—	4	6	—	—	—	6	27	41	19	28	8	13
Mappleton and Rowlston	1,912	2	32	32	—	—	2	34	179	161	96	79	83	82
Seaton and Wassand	1,745	4	88	80	1	16	—	80	358	351	169	171	189	180
Sigglesthorne ...	1,031	—	49	50	1	1	—	50	217	222	107	106	110	116

* A considerable proportion of the population of Paull Civil Parish was enumerated in Paull Point Battery, *see* Table 16.

[a] Including Enholmes and Haven Side.
[b] Including Gilcross.
[c] Including Weeton.
[d] Including Carlton.

COUNTY OF **YORK**—*continued.*

TABLE 12.—REGISTRATION COUNTIES, DISTRICTS and SUB-DISTRICTS, with their constituent CIVIL PARISHES.—AREA; HOUSES and POPULATION 1891 and 1901, and SEPARATE OCCUPIERS 1901 —*continued.*

REGISTRATION DISTRICTS and SUB-DISTRICTS and Civil Parishes.	Area in Statute Acres. Land and Inland Water.	Area in Statute Acres. Inland Water only.	Houses. Inhabited. 1891.	Houses. Inhabited. 1901.	Houses. Uninhabited. In Occupation. 1901.	Houses. Uninhabited. Not in Occupation. 1901.	Houses. Building. 1901.	Families or Separate Occupiers. 1901.	Population. Persons. 1891.	Population. Persons. 1901.	Population. Males. 1891.	Population. Males. 1901.	Population. Females. 1891.	Population. Females. 1901.
EAST RIDING:—*cont.*														
523. SKIRLAUGH+ —*cont.*														
5. BRANDESBURTON +	12,814	11	289	267	10	15	—	268	1,410	1,275	771	672	639	603
Bewholme and Nunkeeling	2,314	—	48	46	2	—	—	46	238	231	135	125	103	106
Bonwick ...	775	—	2	2	—	—	—	2	16	14	11	11	5	3
Brandesburton[a]	4,659	—	146	136	4	9	—	137	664	604	358	314	306	290
Catfoss	1,087	—	[illegible]	8	1	—	—	8	55	45	31	27	24	18
Catwick	1,570	—	53	47	3	3	—	47	231	195	123	93	108	102
Dunnington ...	845	—	16	13	—	3	—	13	98	90	50	48	48	42
Hempholme ...	1,051	11	12	12	—	—	—	12	89	74	52	41	37	33
Moor Town ...	513	—	3	3	—	—	—	3	19	22	11	13	8	9
524. DRIFFIELD	111,423	174	4,027	3,981	165	285	17	4,005	18,843	17,754	9,534	9,005	9,309	8,749
1. FOSTON + ...	17,575	50	524	495	7	51	1	503	2,414	2,170	1,228	1,123	1,186	1,047
Beeford	3,754	1	165	152	2	19	—	152	728	648	365	328	363	320
Brigham... ...	1,398	17	13	13	—	—	1	13	73	58	36	33	37	25
Foston on the Wolds	1,118	7	54	56	1	3	—	56	218	195	106	100	112	95
Gembling ...	1,236	1	19	19	—	—	—	19	119	105	64	52	55	53
Great Kelk ...	1,174	4	34	30	—	3	—	30	172	122	87	68	85	54
Harpham ...	2,258	—	38	37	—	—	—	37	208	193	116	111	92	82
Little Kelk ...	727	3	15	12	—	—	—	12	70	60	38	31	32	29
Lowthorpe ...	1,967	6	32	33	—	—	—	33	184	189	94	99	90	90
North Frodingham	3,137	6	149	138	4	26	—	146	596	555	299	274	297	281
Rotsea	806	5	5	5	—	—	—	5	46	45	23	27	23	18
2. DRIFFIELD + ...	22,776	99	1,988	2,044	104	125	12	2,047	8,946	8,705	4,279	4,185	4,667	4,520
Emswell with Little Driffield	2,590	12	70	60	2	13	—	60	334	270	171	131	163	139
Great Driffield	5,004	24	1,259	1,343	76	77	9	1,345	5,703	5,766	2,660	2,694	3,043	3,072
Hutton Cranswick	4,741	3	260	241	14	25	3	242	1,057	907	536	452	521	455
Nafferton[b] ...	4,832	5	283	290	10	7	—	290	1,235	1,232	604	616	631	616
Ruston Parva ...	972	3	25	17	2	2	—	17	140	84	76	50	64	34
Skerne	2,762	15	36	37	—	—	—	37	182	174	93	103	89	71
Sunderlandwick	902	7	12	17	—	1	—	17	67	80	36	40	31	40
Wansford ...	973	30	43	39	—	—	—	39	228	192	103	99	125	93
3. BAINTON ...	33,417	20	739	731	12	45	2	737	3,710	3,474	1,997	1,851	1,713	1,623
Bainton	2,982	—	77	75	—	8	—	75	365	320	189	161	176	159
Bracken	677	1	3	3	—	—	—	3	25	28	18	18	7	10
Eastburn ...	823	1	3	3	—	—	—	3	17	30	10	18	7	12
Fimber	1,927	1	32	30	1	3	—	30	158	145	88	83	70	62
Garton on the Wolds	4,146	—	97	90	2	3	—	94	498	440	272	225	226	215
Kirkburn and Battleburn	1,410	2	26	26	—	4	—	26	152	141	83	80	69	61
Middleton on the Wolds	3,664	1	142	147	4	10	—	147	678	634	362	322	316	312
Neswick	987	—	10	12	—	—	—	13	54	82	31	43	23	39
North Dalton ...	4,639	1	101	97	3	8	—	97	520	431	285	225	235	206
Southburn ...	1,103	1	18	18	—	1	—	18	88	92	47	55	41	37
Tibthorpe ...	2,885	—	54	50	—	3	—	50	278	236	150	131	128	105
Watton	4,738	12	48	51	—	2	—	51	311	299	171	175	140	124
Wetwang ...	3,436	—	128	129	2	3	2	130	566	596	291	315	275	281
4. LANGTOFT ...	37,655	5	776	711	42	64	2	718	3,773	3,405	2,030	1,846	1,743	1,559
Butterwick ...	1,781	1	11	10	—	2	—	10	92	82	51	49	41	33
Cottam	2,590	—	12	12	—	—	—	12	99	101	60	67	39	34
Cowlam	2,052	—	8	8	—	1	—	8	59	52	37	33	22	19
Foxholes with Boythorpe	2,523	1	49	47	1	3	—	47	263	212	136	116	127	96
Helperthorpe ...	2,593	—	30	27	1	2	—	26	189	135	103	72	86	63
Kilham[c]... ...	8,176	2	242	223	30	17	—	224	1,039	946	545	497	494	449
Langtoft... ...	3,584	1	127	120	2	10	—	121	565	514	311	271	254	243
Luttons Ambo...	2,624	—	76	68	5	7	—	67	358	330	190	174	168	156
Sledmere with Croom	7,043	—	88	87	—	1	2	94	507	512	287	289	220	223
Towthorpe ...	1,71[illegible]	—	7	9	—	—	—	9	62	91	45	60	17	31
Weaverthorpe...	2,977	—	126	100	3	21	—	100	540	430	265	218	275	212

[a] Including Burshill. | [b] Including Pockthorpe. | [c] Including West End.

COUNTY OF **YORK**—*continued.*

TABLE 12.—REGISTRATION COUNTIES, DISTRICTS and SUB-DISTRICTS, with their constituent CIVIL PARISHES.—AREA; HOUSES and POPULATION 1891 and 1901, and SEPARATE OCCUPIERS 1901 —*continued.*

REGISTRATION DISTRICTS and SUB-DISTRICTS and Civil Parishes.	Area in Statute Acres. Land and Inland Water.	Area in Statute Acres. Inland Water only.	Houses. Inhabited. 1891.	Houses. Inhabited. 1901.	Houses. Uninhabited. In Occupation. 1901.	Houses. Uninhabited. Not in Occupation. 1901.	Houses. Building. 1901.	Families or Separate Occupiers. 1901.	Population. Persons. 1891.	Population. Persons. 1901.	Population. Males. 1891.	Population. Males. 1901.	Population. Females. 1891.	Population. Females. 1901.
EAST RIDING:—*cont.*														
525. **BRIDLINGTON**	66,474	89	3,646	4,496	378	275	73	4,550	16,897	20,229	8,027	9,437	8,870	10,792
1. SKIPSEA + ...	17,162	42	327	324	10	19	—	325	1,762	1,628	973	900	789	728
Barmston ...	2,391	5	36	36	1	—	—	36	213	211	122	118	91	93
Burton Agnes ...	2,554	—	66	67	—	3	—	68	321	326	173	168	148	158
Dringhoe, Upton and Brough	1,703	—	23	22	1	2	—	22	156	136	82	77	74	59
Fraisthorpe with Auburn and Wilsthorpe	2,307	32	13	13	1	—	—	13	124	111	81	71	43	40
Gransmoor ...	1,308	—	13	14	—	—	—	14	68	69	44	46	24	23
Haisthorpe ...	1,390	1	25	24	—	—	—	24	121	118	68	60	53	58
Lissett	1,152	1	19	17	1	—	—	17	105	98	54	54	51	44
Skipsea	1,566	—	74	71	6	12	—	71	341	288	183	156	158	132
Thornholm ...	1,202	—	18	15	—	2	—	15	115	84	66	50	49	34
Ulrome	1,589	3	40	45	—	—	—	45	198	187	100	100	98	87
2. BRIDLINGTON +	18,672	24	2,583	3,463	353	223	70	3,513	11,526	15,141	5,201	6,747	6,325	8,394
Bempton and Newsholme	1,977	—	62	69	3	1	—	69	310	284	154	145	156	139
Bessingby ...	1,550	2	23	27	3	3	1	27	128	170	73	90	55	80
Boynton	2,617	9	22	27	—	2	—	27	128	161	69	79	59	82
Bridlington ...	2,622	3	1,656	2,338	269	149	54	2,383	7,224	10,023	3,062	4,253	4,162	5,770
Buckton	1,982	1	38	31	3	1	—	31	141	158	85	90	56	68
Carnaby	1,944	1	28	30	—	—	—	30	200	192	115	110	85	82
Easton	734	1	4	3	—	—	—	3	32	38	21	23	11	15
Flamborough ...	3,081	5	295	280	18	17	2	280	1,340	1,326	683	708	657	618
Hilderthorpe	129	1	384	584	56	50	13	588	1,695	2,459	774	1,094	921	1,365
Sewerby cum Marton	2,036	1	71	74	1	—	—	75	328	330	165	155	163	175
3. HUNMANBY ...	30,640	23	736	709	15	33	3	712	3,609	3,460	1,853	1,790	1,756	1,670
Argam	559	—	6	6	—	—	—	6	40	40	22	21	18	19
Fordon	1,464	—	3	4	—	1	—	4	38	38	23	21	15	17
Grindale ...	2,431	1	30	27	—	—	—	27	157	154	78	87	79	67
Hunmanby ...	6,994	3	275	273	5	2	3	275	1,309	1,289	638	638	671	651
North Burton ...	3,910	1	92	94	3	6	—	94	425	422	219	217	206	205
Reighton... ...	1,827	—	50	47	3	2	—	47	252	219	130	114	122	105
Rudston	5,547	15	112	102	3	6	—	103	578	552	302	289	276	263
Speeton	1,852	1	29	29	—	—	—	29	151	146	90	84	61	62
Thwing [a]... ...	4,026	1	76	67	1	8	—	67	367	326	196	172	171	154
Wold Newton ...	2,030	1	63	60	—	8	—	60	292	274	155	147	137	127
38. NORTH RIDING.														
526. **SCARBOROUGH**	88,216	172	9,802	11,381	560	435	121	11,608	46,049	51,110	20,554	22,539	25,495	28,571
1. FILEY	14,622	13	926	1,066	81	43	19	1,069	4,129	4,733	1,947	2,219	2,182	2,514
Cayton [b]	3,514	5	128	122	7	7	—	122	556	605	284	293	272	312
Filey (*E.R.*) ...	832	—	564	703	70	22	17	706	2,481	3,003	1,100	1,368	1,381	1,635
Folkton (*E.R.*) [c]	5,499	7	91	94	2	7	—	94	442	439	233	229	209	210
Gristhorpe [d] ...	1,206	—	41	42	—	1	—	42	199	218	111	104	88	114
Lebberston ...	1,280	—	27	28	—	1	—	28	110	128	54	59	56	69
Muston (*E.R.*) ...	2,291	1	75	77	2	5	2	77	341	340	165	166	176	174
2. SCARBOROUGH	20,147	39	7,707	9,165	446	357	98	9,340	36,036	40,775	15,565	17,453	20,471	23,322
Burniston ...	1,479	—	70	69	4	1	—	74	299	272	153	132	146	140
Cloughton * ...	3,427	2	129	131	7	6	—	132	571	581	273	290	298	291
Harwood Dale...	6,015	10	38	37	—	—	—	37	224	215	120	122	104	93
Scalby	2,314	7	138	187	1	1	—	189	655	814	300	351	355	463
Scarborough [f]	2,373	11	7,237	8,639	433	347	98	8,805	33,776	38,161	14,422	16,123	19,354	22,038
Stainton Dale ...	3,145	1	54	67	1	1	—	69	237	284	125	150	112	134
Throxenby [e] [g] ...	1,394	8	41	35	—	1	—	34	274	448	172	285	102	163

* A considerable proportion of the population of Throxenby Civil Parish was enumerated in Barracks, *see* Table 16.

[a] Including Octon.
[b] Including Killerley, Osgodby, and Wheatcroft.
[c] Including Flixton.
[d] Including Newbiggin.
[e] Including Cloughton Newlands.
[f] Including Falsgrave.
[g] Including Newby.

COUNTY OF **YORK**—*continued.*

TABLE 12.—REGISTRATION COUNTIES, DISTRICTS and SUB-DISTRICTS, with their constituent CIVIL PARISHES.—AREA; HOUSES and POPULATION 1891 and 1901, and SEPARATE OCCUPIERS 1901 —*continued.*

REGISTRATION DISTRICTS and SUB-DISTRICTS and Civil Parishes.	AREA in Statute Acres. Land and Inland Water.	AREA in Statute Acres. Inland Water only.	HOUSES. Inhabited. 1891.	HOUSES. Inhabited. 1901.	HOUSES. Uninhabited. In Occupation. 1901.	HOUSES. Uninhabited. Not in Occupation. 1901.	HOUSES. Building. 1901.	Families or Separate Occupiers. 1901.	POPULATION. Persons. 1891.	POPULATION. Persons. 1901.	POPULATION. Males. 1891.	POPULATION. Males. 1901.	POPULATION. Females. 1891.	POPULATION. Females. 1901.
NORTH RIDING:—*cont.*														
526. SCARBOROUGH—*cont.*														
3. HUTTON BUSHEL	40,159	105	884	870	25	25	—	896	4,374	4,195	2,226	2,119	2,148	2,076
Brompton [a] ...	5,319	13	140	129	5	8	—	131	702	606	363	300	339	306
Broxa	535	3	9	10	—	—	—	10	41	34	22	19	19	15
East Ayton ...	2,495	13	74	73	4	2	—	88	353	353	177	179	176	174
Hackness ...	2,456	18	37	39	—	—	—	39	188	235	95	115	93	120
Hutton Bushel	3,762	4	90	89	—	—	—	89	405	377	206	184	199	193
Irton	1,259	—	29	28	—	—	—	28	163	148	80	78	83	70
Seamer [b]... ...	4,696	5	137	137	1	2	—	141	681	711	354	375	327	336
Silpho	1,146	—	11	11	—	1	—	11	80	79	47	47	33	32
Snainton ...	4,837	9	152	151	7	2	—	153	707	682	357	330	350	352
Suffield cum Everley ...	1,912	9	20	19	1	2	—	19	103	108	50	60	53	48
Troutsdale ...	1,205	—	11	9	1	—	—	9	67	55	42	34	25	21
West Ayton ...	2,338	12	78	83	5	6	—	83	391	372	176	181	215	191
Wykeham [c] ...	8,199	19	96	92	1	2	—	95	493	435	257	217	236	218
4. SHERBURN ...	13,288	15	285	280	8	10	4	303	1,510	1,407	816	748	694	659
Ganton (*E.R.*) [d]...	3,980	7	67	64	3	—	—	67	376	393	207	196	169	197
Sherburn (*E.R.*)	4,738	2	138	141	2	2	—	146	688	649	360	350	328	299
Willerby (*E.R.*) [e]	4,570	6	80	75	3	8	4	90	446	365	249	202	197	163
527. MALTON ...	116,056	400	4,461	4,402	175	362	5	4,445	21,662	20,454	10,886	10,228	10,776	10,226
1. RILLINGTON ...	37,096	67	735	705	29	54	—	738	3,637	3,389	1,894	1,818	1,743	1,571
Duggleby (*E.R.*)	1,715	—	44	41	1	4	—	44	183	165	97	98	86	67
East Heslerton (*E.R.*)	3,586	10	47	40	2	8	—	50	220	211	123	106	97	105
Kirby Grindalyth (*E.R.*) [f]	4,526	—	33	29	1	1	—	29	225	201	135	114	90	87
Knapton (*E.R.*)	2,892	5	46	41	4	—	—	45	221	217	126	120	95	97
North Grimston (*E.R.*)	1,564	—	30	28	4	1	—	28	154	158	79	86	75	72
Rillington (*E.R.*)	2,171	12	183	180	5	19	—	182	760	716	363	356	397	360
Scagglethorpe (*E.R.*)	1,206	3	49	46	2	2	—	46	197	194	94	105	103	89
Scampston (*E.R.*)	2,135	17	44	41	1	4	—	41	244	200	119	101	125	99
Settrington (*E.R.*)	4,988	8	90	85	2	2	—	85	488	475	255	259	233	216
Thirkleby (*E.R.*)	1,345	—	4	7	—	1	—	7	41	49	23	26	18	23
Thorpe Bassett (*E.R.*)	2,086	—	38	36	2	—	—	36	180	170	94	93	86	77
West Heslerton (*E.R.*)	2,955	—	39	59	5	8	—	72	226	258	122	142	104	116
Wintringham [g] (*E.R.*)	5,342	4	49	50	—	4	—	51	307	258	170	148	137	110
Yedingham (*E.R.*)	585	8	39	22	—	—	—	22	191	117	94	64	97	53
2. WESTOW ...	24,028	52	499	473	8	62	—	477	2,498	2,349	1,260	1,174	1,238	1,175
Acklam with Barthorpe (*E.R.*)	2,360	—	58	49	—	12	—	49	282	223	134	109	148	114
Birdsall (*E.R.*) [h]	4,031	4	59	62	—	4	—	63	366	358	197	184	169	174
Burythorpe (*E.R.*)	1,250	—	49	47	—	5	—	48	227	225	110	108	117	117
Eddlethorpe (*E.R.*)	718	1	8	8	—	1	—	8	43	54	25	28	18	26
Firby (*E.R.*)	525	6	6	6	—	2	—	6	23	40	13	23	10	17
Howsham (*E.R.*)	2,151	19	31	32	—	5	—	32	199	168	95	80	104	88
Kennythorpe (*E.R.*)	543	—	10	12	—	—	—	12	68	76	33	35	35	41
Kirkham (*E.R.*)	273	12	8	8	—	1	—	8	40	47	13	15	27	32
Langton (*E.R.*)	2,285	2	37	35	2	1	—	38	191	181	107	101	84	80
Leavening (*E.R.*)	1,292	—	90	81	2	19	—	81	339	305	166	144	173	161
Leppington (*E.R.*)	1,183	1	16	16	—	—	—	16	68	73	37	33	31	40
Menethorpe (*E.R.*)	582	5	14	12	—	3	—	11	64	69	34	37	30	32
Raisthorpe and Burdale (*E.R.*)	2,113	1	13	12	1	—	—	13	84	73	43	43	41	30
Westow (*E.R.*)...	1,189	1	69	65	3	6	—	64	315	294	143	134	172	160
Wharram le Street (*E.R.*)	2,072	—	24	21	—	3	—	21	133	111	73	67	60	44
Wharram Percy (*E.R.*)	1,459	—	7	7	—	—	—	7	56	52	37	33	19	19

[a] Including Sawdon.
[b] Including Raincliffe.
[c] Including Langdale End and Ruston.
[d] Including Potter Brompton.
[e] Including Binnington and Staxton.
[f] Including High Mowthorpe.
[g] Including Linton.
[h] Including Aldro.

COUNTY OF **YORK**—*continued.*

TABLE 12.—REGISTRATION COUNTIES, DISTRICTS and SUB-DISTRICTS, with their constituent CIVIL PARISHES.—AREA; HOUSES and POPULATION 1891 and 1901, and SEPARATE OCCUPIERS 1901 —*continued.*

REGISTRATION DISTRICTS and SUB-DISTRICTS and Civil Parishes.	AREA in Statute Acres. Land and Inland Water.	AREA in Statute Acres. Inland Water only.	HOUSES. Inhabited. 1891.	HOUSES. Inhabited. 1901.	HOUSES. Uninhabited. In Occupation. 1901.	HOUSES. Uninhabited. Not in Occupation. 1901.	HOUSES. Building. 1901.	Families or Separate Occupiers. 1901.	POPULATION. Persons. 1891.	POPULATION. Persons. 1901.	POPULATION. Males. 1891.	POPULATION. Males. 1901.	POPULATION. Females. 1891.	POPULATION. Females. 1901.
NORTH RIDING:—*cont.*														
527. MALTON—*cont.*														
3. MALTON... ...	19,393	121	2,139	2,243	101	148	4	2,240	10,236	10,197	5,034	4,922	5,202	5,275
Amotherby ...	1,831	8	52	51	—	1	—	51	270	269	138	136	132	133
Appleton le Street[a]	1,633	—	29	32	—	3	—	32	151	146	80	67	71	79
Broughton ...	866	1	23	23	1	—	—	22	97	92	48	45	49	47
Great Habton ...	950	3	28	30	1	3	—	30	126	131	66	68	60	63
Hildenley ...	304	1	10	11	—	—	—	11	54	68	32	36	22	32
Huttons Ambo...	2,899	23	80	79	3	7	—	79	392	376	213	192	179	184
Little Habton ...	473	5	12	10	—	—	—	10	50	33	28	14	22	19
Malton[b] ...	4,016	50	1,014	1,040	64	69	2	1,035	4,910	4,758	2,333	2,204	2,577	2,554
Norton[c] (*E.R.*)	2,840	31	781	861	31	45	2	864	3,683	3,842	1,833	1,909	1,850	1,933
Ryton	2,326	16	38	33	—	4	—	33	185	168	103	100	82	68
Swinton	1,255	2	72	73	1	16	—	73	318	314	160	151	158	163
4. HOVINGHAM...	13,142	21	382	359	14	30	1	363	1,848	1,604	934	807	914	797
Airyholme and Howthorpe	597	—	5	5	—	1	—	5	39	34	23	20	16	14
Barton le Street	1,674	—	31	29	—	2	—	29	177	145	87	73	90	72
Brawby	1,014	8	33	35	—	6	—	35	148	134	80	70	68	64
Butterwick ...	663	5	13	13	—	1	—	13	69	50	34	24	35	26
Fryton	1,135	1	16	12	1	1	—	12	90	51	52	30	38	21
Hovingham ...	2,859	6	119	113	4	3	1	114	565	529	273	252	292	277
Scackleton ...	1,353	—	31	30	—	3	—	30	158	125	88	71	70	54
Slingsby	2,571	—	123	110	9	13	—	113	526	457	253	227	273	230
South Holme ...	904	1	10	10	—	—	—	10	62	59	36	29	26	30
Wath	372	—	1	2	—	—	—	2	14	20	8	11	6	9
5. BULMER ...	22,399	139	706	622	23	68	—	627	3,443	2,915	1,764	1,507	1,679	1,408
Barton le Willows	1,046	—	48	50	1	—	—	50	207	222	113	112	94	110
Bulmer	1,666	—	57	43	5	13	—	44	214	187	107	94	107	93
Coneysthorpe ...	1,206	10	41	34	1	7	—	34	175	155	86	76	89	79
Crambe ...	1,170	17	28	26	—	1	—	26	137	111	69	59	68	52
Foston	975	—	20	19	—	1	—	19	91	87	43	38	48	49
Ganthorpe ...	731	—	17	10	1	3	—	10	76	51	37	21	39	30
Henderskelf ...	1,708	80	20	17	1	4	—	18	108	99	50	44	58	55
Sheriff Hutton with Cornbrough	5,635	9	166	146	6	10	—	146	795	696	406	357	389	339
Sheriff Hutton Moor			—	—	—	—	—	—	—	—	—	—	—	—
Stittenham ...	1,676	—	14	11	—	2	—	11	81	70	50	40	31	30
Terrington with Wiganthorpe	3,222	14	112	99	2	12	—	101	592	421	286	200	306	221
Thornton le Clay	898	—	55	54	—	2	—	54	274	228	133	123	141	105
Welburn * ...	887	4	94	80	3	13	—	81	480	417	283	256	197	161
Whitwell on the Hill	1,579	5	34	33	3	—	—	33	213	171	101	87	112	84
528. EASINGWOLD +	74,362	223	2,259	2,226	70	143	4	2,268	10,494	9,909	5,322	5,009	5,172	4,900
1. STILLINGTON..	22,218	22	481	477	13	42	—	477	2,328	2,189	1,231	1,131	1,097	1,058
Brandsby cum Stearsby	3,078	3	50	54	1	—	—	54	296	301	163	158	133	143
Dalby cum Skewsby	1,347	—	28	27	1	3	—	27	139	135	68	66	71	69
Farlington ...	1,466	—	33	27	2	2	—	27	176	135	86	74	90	61
Huby	4,659	3	93	92	3	9	—	92	456	400	257	219	199	181
Marton cum Moxby	2,467	1	23	21	1	1	—	21	144	142	83	78	61	64
Stillington ...	2,157	2	128	136	4	20	—	136	490	499	240	245	250	254
Sutton on the Forest	6,003	13	107	102	1	7	—	102	530	489	283	248	247	241
Whenby	1,041	—	19	18	—	—	—	18	97	88	51	43	46	45

* A considerable proportion of the population of Welburn Civil Parish was enumerated in Castle Howard Reformatory School, *see* Table 17.

[a] Including Easthorpe.
[b] Including Old and New Malton and Wykeham.
[c] Including Welham.

COUNTY OF **YORK**—*continued.*

TABLE 12.—REGISTRATION COUNTIES, DISTRICTS and SUB-DISTRICTS, with their constituent CIVIL PARISHES.—AREA; HOUSES and POPULATION 1891 and 1901, and SEPARATE OCCUPIERS 1901 —*continued.*

REGISTRATION DISTRICTS and SUB-DISTRICTS and Civil Parishes.	AREA in Statute Acres. Land and Inland Water.	AREA in Statute Acres. Inland Water only.	HOUSES. Inhabited. 1891.	HOUSES. Inhabited. 1901.	HOUSES. Uninhabited. In Occupation. 1901.	HOUSES. Uninhabited. Not in Occupation. 1901.	HOUSES. Building. 1901.	Families or Separate Occupiers. 1901.	POPULATION. Persons. 1891.	POPULATION. Persons. 1901.	POPULATION. Males. 1891.	POPULATION. Males. 1901.	POPULATION. Females. 1891.	POPULATION. Females. 1901.
NORTH RIDING:—*cont.*														
528. **EASINGWOLD** + —*cont.*														
2. EASINGWOLD +	38,051	155	1,459	1,439	49	85	4	1,474	6,637	6,226	3,309	3,092	3,328	3,134
Aldwark	2,337	23	43	42	1	1	—	42	215	220	118	113	97	107
Alne	2,268	2	101	108	3	5	1	108	439	410	223	193	216	217
Beningbrough ...	1,093	17	11	14	—	—	—	14	61	78	29	37	32	41
Brafferton ...	1,849	16	51	50	1	1	—	51	255	246	131	128	124	118
Craike	2,876	—	100	97	5	7	—	102	437	407	213	203	224	204
Easingwold ...	6,997	4	432	441	23	29	—	448	1,932	1,945	955	941	977	1,004
Flawith	607	—	16	15	—	2	—	15	71	48	40	27	31	21
Helperby ...	1,895	10	134	123	3	13	—	124	565	502	266	251	299	251
Linton upon Ouse	2,322	28	51	51	—	2	—	53	256	231	133	120	123	111
Myton upon Swale	1,672	28	38	37	—	5	—	37	185	165	107	79	78	86
Newton upon Ouse	1,733	4	127	111	2	6	—	113	517	421	245	209	272	212
Overton	1,331	21	10	12	—	—	—	12	49	57	24	30	25	27
Raskelf	4,281	1	92	89	—	1	—	91	489	447	244	238	245	209
Shipton	2,011	—	85	78	5	5	—	84	442	335	215	176	227	159
Tholthorpe ...	1,775	—	46	41	1	2	—	42	194	171	104	85	90	86
Tollerton ...	2,201	1	114	122	4	6	3	129	491	504	242	241	249	263
Youlton ...	803	—	8	8	1	—	—	9	39	39	20	21	19	18
3. COXWOLD ...	14,093	46	319	310	8	16	—	317	1,529	1,494	782	786	747	708
Angram Grange	445	—	4	5	—	—	—	5	32	31	19	19	13	12
Carlton Husthwaite	820	—	33	32	—	1	—	32	149	153	74	85	75	68
Coxwold ...	1,375	—	62	62	—	—	—	62	310	275	150	138	160	137
Husthwaite ...	2,017	1	96	89	8	8	—	95	378	403	184	202	194	201
Newburgh ...	2,315	15	25	26	—	1	—	27	138	141	76	71	62	70
Oulston	1,515	11	36	35	—	2	—	35	168	150	89	82	79	68
Thormanby ...	1,002	—	23	22	—	1	—	22	119	113	68	65	51	48
Thornton on the Hill	1,109	—	6	6	—	—	—	6	45	38	25	24	20	14
Wildon Grange	699	—	4	5	—	—	—	5	23	31	14	18	9	13
Yearsley ...	2,796	19	30	28	—	3	—	28	167	159	83	82	84	77
529. **THIRSK** + ...	71,650	270	2,810	2,855	107	119	10	2,875	13,016	12,710	6,465	6,175	6,551	6,535
1. TOPCLIFFE +	24,568	153	638	619	30	42	—	622	2,968	2,798	1,496	1,398	1,472	1,400
Ainderby Quernhow	532	2	20	20	—	1	—	20	88	74	42	35	46	39
Birdforth ...	629	—	8	8	—	—	—	8	50	49	28	23	22	26
Catton	812	9	22	23	1	1	—	23	118	110	58	58	60	52
Dalton	1,648	9	64	64	2	4	—	64	237	238	123	122	114	116
Eldmire with Crakehill	995	11	10	10	—	1	—	10	47	50	24	25	23	25
Ellenthorpe ...	611	12	11	9	—	2	—	9	59	51	36	27	23	24
Fawdington ...	555	6	3	3	—	—	—	3	20	29	10	16	10	13
Holme	547	5	12	12	1	—	—	12	47	62	22	29	25	33
Howe	462	4	8	9	—	1	—	9	43	31	20	14	23	17
Humburton ...	1,060	14	11	10	—	1	—	10	78	72	35	38	43	34
Hutton Sessay	740	1	21	23	—	—	—	23	96	108	50	50	46	58
Kirby Hill [a] ...	1,213	1	30	29	—	3	—	29	125	119	63	61	62	58
Langthorpe ...	1,025	22	72	73	5	8	—	73	329	308	160	144	169	164
Milby	758	5	19	19	—	—	—	19	91	93	45	46	46	47
Norton le Clay	1,092	—	20	20	—	2	—	20	91	71	50	36	41	35
Pickhill with Roxby	2,189	10	62	59	10	6	—	59	252	231	132	118	120	113
Sessay	3,033	3	55	54	—	3	—	54	305	283	149	142	156	141
Sinderby ...	559	—	23	25	2	2	—	25	120	117	61	63	59	54
Skipton upon Swale	844	10	28	25	—	3	—	25	124	110	63	43	61	67
Thornton Bridge	1,091	4	9	8	—	1	—	8	55	48	29	30	26	18
Topcliffe [b] ...	4,203	25	130	116	9	3	—	119	593	544	296	278	297	266
2. THIRSK + ...	17,443	57	1,548	1,600	63	47	5	1,613	6,935	7,055	3,356	3,348	3,579	3,707
Bagby	1,588	—	46	49	—	2	—	49	229	213	117	98	112	115
Carlton Miniott	1,552	—	96	93	1	6	—	93	419	426	210	220	209	206
Kirby Wiske ...	1,108	11	45	40	1	4	—	40	211	205	96	87	115	118
Maunby	1,548	17	32	34	2	6	—	34	164	154	82	77	82	77
Newby Wiske ...	1,429	2	43	48	1	—	—	48	187	218	90	93	97	125
Newsham with Breckenbrough	1,915	2	35	33	—	3	—	33	188	183	90	82	98	101
Sand Hutton ...	1,352	6	60	61	1	2	—	61	288	271	141	129	147	142
South Kilvington	1,083	3	53	59	3	4	—	59	209	248	107	118	102	130
Sowerby	2,618	9	433	481	10	12	5	490	1,876	2,044	875	928	1,001	1,116
Thirsk [c] ...	3,250	7	705	702	44	8	—	706	3,164	3,093	1,548	1,516	1,616	1,577

[a] Including Rooker Hill.
[b] Including Gristhwaite.
[c] Including Norby.

COUNTY OF YORK—*continued.*

TABLE 12.—REGISTRATION COUNTIES, DISTRICTS, and SUB-DISTRICTS, with their constituent CIVIL PARISHES.—AREA; HOUSES and POPULATION 1891 and 1901, and SEPARATE OCCUPIERS 1901 —*continued.*

REGISTRATION DISTRICTS and SUB-DISTRICTS and Civil Parishes.	Area in Statute Acres. Land and Inland Water.	Area in Statute Acres. Inland Water only.	Houses. Inhabited. 1891.	Houses. Inhabited. 1901.	Houses. Uninhabited. In Occupation. 1901.	Houses. Uninhabited. Not in Occupation. 1901.	Houses. Building. 1901.	Families or Separate Occupiers. 1901.	Population. Persons. 1891.	Population. Persons. 1901.	Population. Males. 1891.	Population. Males. 1901.	Population. Females. 1891.	Population. Females. 1901.
NORTH RIDING:—*cont.*														
529. THIRSK + —*cont.*														
3. SUTTON	10,634	31	242	241	10	15	—	245	1,156	1,029	591	514	565	515
Balk	945	4	11	12	—	—	—	12	58	51	34	28	24	23
Felixkirk ...	1,192	—	18	19	—	2	—	19	99	98	55	48	44	50
Hood Grange ...	312	—	1	1	—	—	—	1	10	10	7	7	3	3
Kilburn	2,809	—	71	70	4	4	—	73	331	296	171	139	160	157
Sutton under Whitestone Cliffe [a]	1,909	17	64	63	3	7	—	63	280	279	136	146	144	133
Thirkleby [b] ...	2,689	10	55	55	—	2	—	55	254	211	124	103	130	108
Thirlby	778	—	22	21	3	—	—	22	124	84	64	43	60	41
4. KNAYTON + ...	19,005	29	382	395	4	15	5	395	1,957	1,828	1,022	915	935	913
Boltby	4,570	5	44	50	—	1	—	50	250	261	137	129	113	132
Cowesby ..	1,165	1	18	18	1	1	—	18	95	74	54	39	41	35
Kepwick... ...	2,627	1	36	33	—	1	1	33	188	160	100	91	88	69
Kirby Knowle...	1,582	—	19	20	—	—	—	20	99	116	53	62	46	54
Knayton with Brawith	1,909	6	72	67	1	5	—	67	323	295	153	141	170	154
North Kilvington	935	4	13	13	—	—	—	13	80	61	40	30	40	31
South Otterington	1,452	3	66	70	—	3	—	70	335	298	179	145	156	153
Thornbrough ...	562	1	3	3	—	—	—	3	19	18	11	10	8	8
Thornton le Moor	1,527	—	66	74	—	—	4	74	292	323	155	160	137	163
Thornton le Street	1,389	8	25	27	1	2	—	27	146	105	76	53	70	52
Upsall	1,287	—	20	20	1	2	—	20	130	117	64	55	66	62
530. HELMSLEY...	113,815	314	2,199	2,129	82	96	8	2,142	10,719	9,967	5,624	5,119	5,095	4,848
1. HELMSLEY ...	51,625	141	725	709	29	24	2	720	3,718	3,391	1,918	1,730	1,800	1,661
Arden cum Ardenside	4,526	7	20	19	1	5	—	19	96	93	48	53	48	40
Beadlam... ...	1,451	—	33	35	—	—	—	35	169	174	92	89	77	85
Bilsdale, Westside	2,922	12	24	22	—	1	—	22	145	115	82	61	63	54
Cold Kirby ...	1,620	—	25	25	—	1	—	25	143	127	83	76	60	51
Dale Town ...	1,774	4	8	7	1	1	—	7	39	37	23	23	16	14
Harome	2,362	19	80	82	2	1	—	82	375	383	186	196	189	187
Hawnby	2,421	5	49	44	9	6	—	44	207	191	112	102	95	89
Helmsley [c] ..	8,823	35	299	301	10	4	2	310	1,508	1,363	734	631	774	732
Laskill Pasture	1,579	8	15	13	—	2	—	13	90	76	43	40	47	36
Murton	1,754	2	4	3	—	1	—	3	32	32	21	17	11	15
Old Byland [d] ...	2,738	6	28	25	—	1	—	26	149	129	75	71	74	58
Pockley	3,444	8	35	32	2	—	—	32	209	176	112	95	97	81
Rievaulx... ...	5,317	26	36	37	1	—	—	37	208	181	122	107	86	74
Scawton	2,875	2	24	22	—	—	—	23	119	102	64	56	55	46
Snilesworth ...	5,152	4	17	15	2	—	—	15	88	84	46	44	42	40
Sproxton ...	2,867	3	28	27	1	1	—	27	141	128	75	69	66	59
2. OSWALDKIRK	16,079	16	384	363	12	25	2	354	1,908	1,785	1,064	975	844	810
Ampleforth ...	2,420	—	149	128	4	14	1	128	764	645	450	376	314	269
Byland with Wass	2,567	—	36	37	—	2	—	37	162	151	88	85	74	66
Cawton	1,056	—	19	16	1	1	—	16	104	101	49	53	55	48
Coulton	1,089	1	22	21	1	3	—	21	109	101	56	53	53	48
East Newton and Laysthorp	941	7	9	8	—	2	—	9	51	44	30	24	21	20
Gilling	2,072	6	44	44	1	—	—	44	221	219	115	110	106	109
Grimston ...	997	1	12	13	—	—	—	13	71	95	43	49	28	46
Oldstead	1,384	—	19	19	2	1	—	19	93	80	50	44	43	36
Oswaldkirk [e] ..	2,167	—	40	34	3	2	—	34	182	189	97	92	85	97
Stonegrave ...	915	1	28	26	—	—	1	26	124	127	71	70	53	57
Thorpe le Willows	471	—	6	7	—	—	—	7	27	33	15	19	12	14

[a] Including Cleaves.
[b] Including Osgoodby.
[c] Including Carlton.
[d] Including Wethercote.
[e] Including West Newton Grange.

COUNTY OF YORK—*continued.*

TABLE 12.—REGISTRATION COUNTIES, DISTRICTS and SUB-DISTRICTS, with their constituent CIVIL PARISHES.—AREA; HOUSES and POPULATION 1891 and 1901, and SEPARATE OCCUPIERS 1901 —*continued.*

REGISTRATION DISTRICTS and SUB-DISTRICTS and Civil Parishes.	Area in Statute Acres. Land and Inland Water.	Area in Statute Acres. Inland Water only.	Houses. Inhabited. 1891.	Houses. Inhabited. 1901.	Houses. Uninhabited. In Occupation. 1901.	Houses. Uninhabited. Not in Occupation. 1901.	Houses. Building. 1901.	Families or Separate Occupiers. 1901.	Population. Persons. 1891.	Population. Persons. 1901.	Population. Males. 1891.	Population. Males. 1901.	Population. Females. 1891.	Population. Females. 1901.
NORTH RIDING:—*cont.*														
530. HELMSLEY—*cont.*														
3. KIRKBY MOORSIDE	46,111	157	1,090	1,067	41	47	4	1,068	5,093	4,791	2,642	2,414	2,451	2,377
Appleton le Moor	1,323	3	53	57	6	2	—	57	242	207	132	101	110	106
Bransdale, West Side	2,050	5	14	10	1	3	—	10	64	52	35	26	29	26
Fadmoor	1,914	10	33	36	—	2	—	36	175	191	95	102	80	89
Farndale, East Side [a]	6,163	11	65	57	4	2	—	57	322	306	187	175	135	131
Farndale, Low Quarter	3,403	4	30	33	2	—	—	33	150	139	89	78	61	61
Farndale, West Side [b]	7,182	12	41	36	2	1	—	36	223	184	123	104	100	80
Gillamoor ...	1,628	5	43	42	3	3	—	43	191	189	92	97	99	92
Great Edstone [c]	1,288	4	22	22	—	1	—	22	104	108	55	56	49	52
Hutton le Hole	1,086	10	61	57	3	6	1	57	260	248	120	120	140	128
Kirkby Moorside [d]	3,906	21	372	368	10	11	1	368	1,639	1,550	782	727	857	823
Little Edstone...	171	1	2	2	—	—	—	2	14	11	9	6	5	5
Muscoates ...	1,045	—	8	8	—	1	—	8	72	54	42	35	30	19
Nawton	1,191	—	86	83	5	3	—	83	336	311	158	144	178	167
Ness	1,405	14	21	20	—	2	—	20	95	97	50	54	45	43
Normanby ...	1,786	5	34	30	1	1	—	30	157	156	86	80	71	76
North Holme ...	545	4	3	2	—	1	—	2	24	25	13	13	11	12
Nunnington ...	2,123	18	76	71	3	3	2	71	354	325	187	162	167	163
Salton	1,749	10	25	26	—	—	—	26	132	122	74	64	58	58
Skiplam	2,574	12	9	8	—	1	—	8	81	68	50	35	31	33
Thornton Riseborough	605	2	6	5	—	—	—	5	43	32	17	13	26	19
Welburn... ...	1,762	6	21	22	—	2	—	22	125	134	81	71	44	63
Wombleton ...	1,212	—	65	72	1	2	—	72	290	282	165	151	125	131
531. PICKERING	95,930	183	2,281	2,241	97	165	11	2,278	10,474	10,059	5,227	5,037	5,247	5,022
1. LASTINGHAM	25,206	51	447	432	23	80	1	441	2,096	2,077	1,094	1,100	1,002	977
Cropton	4,997	23	77	77	3	6	—	77	322	325	173	174	149	151
Hartoft	4,662	8	32	30	1	1	—	32	134	146	70	78	64	68
Lastingham ...	417	—	42	40	11	3	—	42	174	133	75	59	99	74
Rosedale East Side [e]	5,202	9	163	168	6	38	—	170	815	882	425	476	390	406
Rosedale West Side	1,082	7	114	99	2	29	1	102	549	514	294	268	255	246
Spaunton ...	1,285	1	19	18	—	3	—	18	102	77	57	45	45	32
Spaunton Moor, Land common to the townships of Appleton le Moor, Hutton le Hole, Lastingham, Rosedale West Side, and Spaunton	7,561	3	—	—	—	—	—	—	—	—	—	—	—	—
2. PICKERING +	32,952	95	1,243	1,245	52	54	5	1,257	5,732	5,466	2,794	2,672	2,938	2,794
Aislaby	759	—	27	26	3	—	—	26	112	108	55	46	57	62
Barughs Ambo	1,460	3	46	46	4	—	—	49	220	212	97	102	123	110
Cawthorn ...	1,131	—	3	3	—	—	—	3	23	20	16	13	7	7
Kingthorpe ...	1,210	—	6	4	1	1	—	4	47	40	28	24	19	16
Kirby Misperton	1,792	11	37	39	—	—	—	39	223	223	112	115	111	108
Marton	718	4	41	41	3	2	—	41	141	148	69	66	72	82
Middleton ...	1,724	3	61	60	4	3	1	60	264	262	124	116	140	146
Newton	2,187	—	58	53	2	3	2	54	266	223	133	106	133	117
Pickering ...	15,625	32	797	805	29	33	2	812	3,676	3,491	1,783	1,696	1,893	1,795
Pickering Marishes	2,962	21	48	46	3	8	—	46	225	226	118	126	107	100
Sinnington ...	2,176	21	75	78	1	1	—	79	323	331	150	172	173	159
Wrelton	1,205	—	44	44	2	3	—	44	212	182	109	90	103	92
3. ALLERSTON ...	27,627	37	492	468	21	15	4	484	2,178	2,093	1,107	1,046	1,071	1,047
Allerston ...	10,058	9	71	72	1	1	—	75	373	369	204	194	169	175
Ebberston ...	6,095	9	114	114	3	5	—	115	538	561	285	282	253	279
Thornton Dale [f]	9,689	19	276	253	16	8	4	265	1,116	1,030	539	499	577	531
Wilton	1,785	—	31	29	1	1	—	29	151	133	79	71	72	62
4. LOCKTON ...	10,145	—	99	96	1	16	1	96	468	423	232	219	236	204
Levisham ...	2,976	—	22	24	1	1	1	24	116	114	56	59	60	55
Lockton	7,169	—	77	72	—	15	—	72	352	309	176	160	176	149

[a] Including Blakey Moor and Hill Houses.
[b] Including Ankness.
[c] Including Marton Common.
[d] Including Keldholme.
[e] Including Bell End Green and Rosedale Abbey.
[f] Including Ellerburn.

COUNTY OF **YORK**—*continued.*

TABLE 12.—REGISTRATION COUNTIES, DISTRICTS and SUB-DISTRICTS, with their constituent CIVIL PARISHES.—AREA; HOUSES and POPULATION 1891 and 1901, and SEPARATE OCCUPIERS 1901 —*continued.*

REGISTRATION DISTRICTS and SUB-DISTRICTS and Civil Parishes.	Area in Statute Acres. Land and Inland Water.	Area in Statute Acres. Inland Water only.	Houses. Inhabited. 1891.	Houses. Inhabited. 1901.	Houses. Uninhabited. In Occupation. 1901.	Houses. Uninhabited. Not in Occupation. 1901.	Houses. Building. 1901.	Families or Separate Occupiers. 1901.	Population. Persons. 1891.	Population. Persons. 1901.	Population. Males. 1891.	Population. Males. 1901.	Population. Females. 1891.	Population. Females. 1901.
NORTH RIDING:—*cont.*														
532. WHITBY ...	*80,319	*174	5,162	4,864	434	464	20	5,051	24,402	21,743	11,513	10,100	12,889	11,643
1. EGTON	*38,517	140	974	858	71	79	7	861	4,780	3,840	2,453	1,919	2,327	1,921
Egton [a]	18,378	66	213	211	7	12	—	211	1,329	1,020	698	524	631	496
Eskdaleside cum Ugglebarnby [b]	5,999	43	361	279	22	30	3	279	1,727	1,193	870	575	857	618
Glaisdale [c] ...	*	*	224	220	31	30	—	221	1,009	930	516	476	493	454
Goathland ...	9,292	28	102	106	8	2	4	108	497	474	253	225	244	249
Sneaton [d] ...	4,848	3	44	42	3	5	—	42	218	223	116	119	102	104
2. WHITBY... ...	22,263	17	3,321	3,199	288	267	10	3,370	15,859	14,425	7,212	6,481	8,647	7,944
Aislaby [e]... ...	1,073	6	72	65	1	10	—	65	340	273	165	123	175	150
Fylingdales [f]			345	391	46	30	2	397	1,482	1,591	653	711	829	880
Fylingdales Moor, common to the townships of Hawsker with Stainsacre and Fylingdales	17,055	1	—	—	—	—	—	—	—	—	—	—	—	—
Hawsker with Stainsacre			116	112	14	1	1	112	585	499	293	211	292	258
Helredale ...	187	1	96	87	3	14	—	87	477	387	229	178	248	209
Newholm with Dunsley	2,191	—	75	70	8	14	—	72	377	307	179	146	198	161
Ruswarp ...	1,709	9	1,030	1,118	79	30	6	1,143	5,097	5,019	2,024	1,939	3,073	3,080
Whitby... ...	48	—	1,587	1,356	137	168	1	1,494	7,501	6,349	3,669	3,143	3,832	3,206
3. LYTHE	19,539	17	867	807	75	118	3	820	3,763	3,478	1,848	1,700	1,915	1,778
Barnby	1,861	—	30	25	1	6	—	25	125	109	66	60	59	49
Borrowby ...	681	—	16	16	2	2	—	16	77	63	42	29	35	34
Ellerby	763	—	11	10	1	—	—	10	50	47	24	21	26	26
Hinderwell [g]...	1,658	2	468	446	44	74	1	454	2,021	1,937	989	939	1,032	998
Hutton Mulgrave	2,558	—	16	18	—	—	—	18	91	95	43	51	48	44
Lythe [h]	2,597	5	189	175	25	21	2	179	741	688	342	323	399	365
Mickleby ...	1,398	—	37	30	—	11	—	31	176	104	92	53	84	51
Newton Mulgrave	2,347	—	13	12	—	—	—	12	84	76	45	39	39	37
Roxby	3,257	10	36	28	2	2	—	28	168	144	87	80	81	64
Ugthorpe ...	2,419	—	51	47	—	2	—	47	230	215	118	105	112	110
533. GUISBOROUGH	*89,879	*157	8,039	8,980	356	433	27	9,091	39,986	43,420	19,964	21,593	20,022	21,827
1. LOFTUS	18,277	21	2,237	2,329	82	257	—	2,329	11,256	11,199	5,836	5,824	5,420	5,375
Brotton... ...	2,091	—	677	667	13	5	—	667	3,544	3,323	1,860	1,742	1,684	1,581
Easington [i] ...	3,764	4	104	104	—	30	—	104	546	477	273	239	273	238
Kilton	1,664	5	79	83	2	50	—	83	412	445	225	243	187	202
Liverton ...	2,457	4	143	151	3	91	—	151	764	766	413	395	351	371
Loftus [j]... ...	3,744	6	823	879	35	47	—	879	3,897	3,976	1,965	2,011	1,932	1,965
Moorsholm [k]...	4,358	—	84	97	6	32	—	97	427	446	222	237	205	209
Skinningrove	199	2	327	348	23	2	—	318	1,666	1,766	878	957	788	809
2. SKELTON + ...	9,394	38	1,985	2,374	86	57	9	2,444	9,972	11,760	4,891	5,739	5,081	6,021
Saltburn by the Sea	547	1	442	512	47	12	7	562	2,232	2,578	943	1,073	1,289	1,505
Skelton... ...	4,310	3	1,275	1,554	34	43	1	1,599	6,382	7,797	3,249	3,948	3,133	3,849
Stanghow ...	3,135	34	204	241	4	2	—	243	1,077	1,229	570	639	507	590
Upleatham ...	1,402	—	64	37	1	—	1	40	281	156	129	79	152	77
3. MARSKE ...	13,431	40	2,217	2,591	114	70	12	2,620	10,902	12,478	5,206	6,000	5,696	6,478
Coatham ...	1,512	29	733	906	21	16	2	927	3,730	4,490	1,649	2,002	2,081	2,488
Kirkleatham ...	3,538	5	108	104	1	35	—	105	479	548	241	262	238	286
Marske	3,403	1	560	652	41	6	—	656	2,662	3,090	1,361	1,580	1,301	1,510
Redcar	705	—	584	695	49	6	10	695	2,818	3,205	1,318	1,534	1,500	1,671
Wilton [m]... ...	4,273	5	232	234	2	7	—	237	1,213	1,145	637	622	576	523

* The area of Glaisdale Civil Parish has not been separately ascertained by the Ordnance Survey Department: it is returned with that of Danby Civil Parish and Glaisdale Moor in Danby Sub-District of Guisborough Registration District (533: 5).

[a] Including Egton Bridge.
[b] Including Grosmont, Iburndale, Little Beck, Sleights, and Whin Green.
[c] Including Howlsike and Lealholm Bridge.
[d] Including Sneaton Thorpe.
[e] Including Briggsworth.
[f] Including Robin Hood's Bay.
[g] Including Runswick and part of Staithes.
[h] Including Goldsborough, Kettleness, and Sandsend.
[i] Including Boulby, Scaling, and part of Staithes.
[j] Including Wapley.
[k] Including Girrick.
[l] Including Yearby.
[m] Including Lackenby and Lazenby.

COUNTY OF **YORK**—*continued.*

TABLE 12.—REGISTRATION COUNTIES, DISTRICTS, and SUB-DISTRICTS, with their constituent CIVIL PARISHES.—AREA; HOUSES and POPULATION 1891 and 1901, and SEPARATE OCCUPIERS 1901 —*continued.*

REGISTRATION DISTRICTS and SUB-DISTRICTS and Civil Parishes.	AREA in Statute Acres. Land and Inland Water.	AREA in Statute Acres. Inland Water only.	HOUSES. Inhabited. 1891.	HOUSES. Inhabited. 1901.	HOUSES. Uninhabited. In Occupation. 1901.	HOUSES. Uninhabited. Not in Occupation. 1901.	HOUSES. Building. 1901.	Families or Separate Occupiers. 1901.	POPULATION. Persons. 1891.	POPULATION. Persons. 1901.	POPULATION. Males. 1891.	POPULATION. Males. 1901.	POPULATION. Females. 1891.	POPULATION. Females. 1901.
NORTH RIDING:—*cont.*														
533. GUISBOROUGH—*cont.*														
4. GUISBOROUGH	**12,825**	**8**	**1,263**	**1,337**	**54**	**35**	**3**	**1,349**	**6,285**	**6,286**	**3,228**	**3,172**	**3,057**	**3,114**
Guisborough	7,034	7	1,137	1,214	48	28	1	1,224	5,623	5,645	2,897	2,848	2,726	2,797
Hutton Lowcross	1,569	1	55	56	—	1	—	57	250	242	127	117	123	125
Morton	1,007	—	8	11	1	—	1	11	56	75	30	37	26	38
Newton	1,175	—	22	24	3	—	1	24	99	112	49	55	50	57
Pinchingthorpe	859	—	12	11	1	—	—	12	83	75	43	40	40	35
Tocketts ...	668	—	8	8	—	—	—	8	54	57	25	30	29	27
Upsall	513	—	21	13	1	6	—	13	120	80	57	45	63	35
5. DANBY	***35,952**	***50**	**337**	**349**	**20**	**14**	**3**	**349**	**1,571**	**1,697**	**803**	**858**	**768**	**839**
Commondale ...	3,032	—	26	36	—	—	—	36	128	223	69	118	59	105
Danby[a]			260	263	20	8	3	263	1,198	1,216	601	609	597	607
Glaisdale Moor and Lealholme Moor, common to the townships of Danby and Glaisdale	*23,006	*50	—	—	—	—	—	—	—	—	—	—	—	—
Westerdale ...	9,914	—	51	50	—	6	—	50	245	258	133	131	112	127
534. MIDDLESBROUGH +	22,254	37	21,467	26,502	756	308	298	27,231	121,211	139,773	63,664	72,365	57,547	67,408
1. MIDDLESBROUGH +	**7,480**	**25**	**13,454**	**17,631**	**581**	**254**	**228**	**18,151**	**76,430**	**92,668**	**39,824**	**47,553**	**36,606**	**45,115**
Linthorpe ...	515	—	24	80	—	1	—	80	161	417	81	199	80	218
Marton †[b] ...	3,121	5	96	99	2	7	—	106	582	819	285	403	297	416
Middlesbrough (*C.B.*)	2,685	18	13,311	17,429	579	245	228	17,942	75,532	91,302	39,385	46,882	36,147	44,420
West Acklam ...	1,159	2	23	23	—	1	—	23	155	130	73	69	82	61
2. ORMESBY + ...	**6,786**	**12**	**5,132**	**5,710**	**36**	**38**	**47**	**5,815**	**28,437**	**30,326**	**15,195**	**16,101**	**13,242**	**14,225**
Eston	2,453	10	1,924	2,042	20	14	11	2,080	10,695	11,199	5,789	6,027	4,906	5,172
Normanby ...	1,500	1	1,650	1,830	30	8	33	1,876	9,109	9,645	4,897	5,117	4,212	4,528
Ormesby[c] ...	2,833	1	1,558	1,838	36	16	3	1,859	8,633	9,482	4,509	4,957	4,124	4,525
3. THORNABY ...	**7,988**	—	**2,881**	**3,161**	**39**	**16**	**23**	**3,265**	**16,344**	**16,779**	**8,645**	**8,711**	**7,699**	**8,068**
Hemlington ...	1,119	—	18	20	1	—	—	21	110	115	59	63	51	52
Ingleby Barwick	1,519	—	26	23	—	3	—	24	115	124	53	56	62	68
Maltby	1,117	—	31	35	—	—	1	35	138	139	73	60	65	79
Stainton ...	2,306	—	76	78	—	1	—	78	344	347	166	175	178	172
Thornaby ...	1,927	—	2,730	3,005	88	12	22	3,107	15,637	16,054	8,294	8,357	7,343	7,697
535. STOKESLEY	79,695	96	2,442	2,520	98	136	11	2,541	11,119	11,247	5,521	5,482	5,598	5,765
1. STOKESLEY ...	**60,291**	**54**	**1,928**	**2,005**	**68**	**101**	**8**	**2,021**	**8,856**	**8,972**	**4,407**	**4,360**	**4,449**	**4,612**
Bilsdale Midcable[d]	14,231	14	110	103	—	1	—	104	596	578	325	320	271	258
Broughton ...	3,093	—	123	129	8	6	1	129	504	481	239	234	265	247
Carlton	1,359	—	57	58	5	2	—	58	231	255	118	127	113	128
Castle Leavington	1,071	11	6	7	—	—	—	7	40	47	21	31	19	16
Easby	1,211	—	23	23	—	—	—	23	114	98	56	49	58	49
Faceby	1,382	—	27	30	1	6	—	30	110	142	53	65	57	77
Great Ayton ...	3,590	1	371	391	17	14	2	391	1,727	1,674	839	806	888	868
Great Busby ...	1,403	—	17	23	—	1	—	23	99	115	54	57	45	58
High Worsall ...	1,590	5	12	11	1	—	—	12	69	59	37	29	32	30
Hilton	1,391	7	21	24	—	—	—	24	112	118	57	60	55	58
Ingleby Greenhow[e]	7,010	—	94	94	4	12	—	94	453	442	242	209	211	233
Kildale	5,195	—	49	49	—	3	—	52	223	247	115	118	108	129
Kirby in Cleveland	1,770	—	53	52	3	3	—	53	237	231	118	98	119	133
Kirk Leavington	2,202	—	37	39	1	—	—	39	210	201	110	100	100	101
Little Ayton ...	1,378	1	21	26	—	1	—	26	99	124	48	64	51	60
Little Busby ...	706	—	3	3	—	—	—	3	32	24	18	12	14	12
Low Worsall ...	1,346	—	42	44	—	—	—	44	184	178	92	80	92	98
Newby	1,256	—	25	24	—	—	—	24	164	141	86	75	78	66
Nunthorpe ...	1,427	3	31	38	—	1	4	38	135	198	74	111	61	87
Pickton	1,004	—	27	26	1	—	—	26	114	129	58	61	56	68
Seamer	2,651	2	45	42	2	5	—	42	227	208	115	116	112	92
Skutterskelfe ...	1,008	8	11	10	—	1	—	10	55	43	32	23	23	20
Stokesley ...	1,818	—	370	389	17	27	1	399	1,513	1,642	714	759	799	883
Yarm	1,199	2	353	370	8	18	—	370	1,608	1,597	786	756	822	841

* See Note * to Glaisdale Civil Parish in Egton Sub-District of Whitby Registration District (532: 1).

† A considerable proportion of the population of Marton Civil Parish was enumerated in the Middlesbrough Borough Lunatic Asylum, *see* Table 17. The increase of population in this Parish is mainly attributed to the opening of the Asylum since the Census of 1891.

[a] Including Ainthorpe, Castleton, and Dale End.
[b] Including Tollesby.
[c] Including Fleet and South Bank.
[d] Including Chopgate, Seave Green, and Urra.
[e] Including Battersby.

COUNTY OF YORK—*continued.*

TABLE 12.—REGISTRATION COUNTIES, DISTRICTS, and SUB-DISTRICTS, with their constituent CIVIL PARISHES—AREA; HOUSES and POPULATION 1891 and 1901, and SEPARATE OCCUPIERS 1901 —*continued.*

REGISTRATION DISTRICTS and SUB-DISTRICTS and Civil Parishes.	Area in Statute Acres. Land and Inland Water.	Area in Statute Acres. Inland Water only.	Houses. Inhabited. 1891.	Houses. Inhabited. 1901.	Houses. Uninhabited. In Occupation. 1901.	Houses. Uninhabited. Not in Occupation. 1901.	Houses. Building. 1901.	Families or Separate Occupiers. 1901.	Population. Persons. 1891.	Population. Persons. 1901.	Population. Males. 1891.	Population. Males. 1901.	Population. Females. 1891.	Population. Females. 1901.
NORTH RIDING:—*cont.*														
535. STOKESLEY —*cont.*														
2. HUTTON ...	19,404	42	514	515	30	35	3	520	2,263	2,275	1,114	1,122	1,149	1,153
Crathorne ...	2,600	12	46	50	1	—	—	50	216	248	109	129	107	119
East Rounton...	1,621	4	28	24	—	—	—	24	157	142	79	67	78	75
Hutton Rudby [a]	2,375	13	191	190	9	9	3	191	821	851	388	408	433	443
Ingleby Arncliffe [b]	1,892	—	63	64	4	7	—	63	279	237	138	118	141	119
Middleton upon Leven	1,145	4	14	11	—	3	—	11	73	65	42	41	31	24
Potto [c]	1,570	—	43	44	1	4	—	49	189	195	93	93	96	102
Rudby in Cleveland	887	3	14	13	—	1	—	13	62	72	30	41	32	31
Sexhow	528	—	6	6	—	—	—	6	32	36	18	16	14	20
Whorlton [d] ...	6,786	—	109	113	15	11	—	113	434	429	217	209	217	220
536. NORTHALLERTON	67,153	125	2,459	2,582	97	168	8	2,594	11,272	11,590	5,535	5,688	5,737	5,902
1. APPLETON WISKE +	21,998	11	473	474	22	30	—	477	2,222	2,192	1,102	1,112	1,120	1,080
Appleton Wiske	1,865	—	77	76	7	7	—	76	294	291	145	142	149	149
Birkby	1,203	—	13	10	—	2	—	10	68	61	36	32	32	29
Deighton ...	2,037	—	20	20	1	2	—	20	121	100	61	52	60	48
East Cowton ...	3,370	—	80	79	3	6	—	79	394	351	201	178	193	173
East Harlsey ...	3,060	2	67	68	5	3	—	68	315	340	164	177	151	163
Great Smeaton	1,536	7	39	39	2	—	—	41	170	178	84	96	86	82
Hornby	1,829	1	42	45	—	4	—	45	203	196	89	94	114	102
Little Smeaton	1,001	—	13	14	—	1	—	14	70	82	33	43	37	39
South Cowton...	2,240	1	32	31	1	—	—	32	163	184	84	93	79	91
Welbury ...	2,399	—	46	45	1	5	—	45	217	220	103	113	114	107
West Rounton	1,458	—	44	47	2	—	—	47	207	189	102	92	105	97
2. NORTHALLERTON +	45,155	114	1,986	2,108	75	138	6	2,117	9,050	9,398	4,433	4,576	4,617	4,822
Ainderby Steeple	1,158	1	56	56	2	3	—	56	224	241	99	109	125	132
Borrowby ...	1,273	5	96	85	—	25	—	85	392	341	196	171	196	170
Brompton ...	3,844	—	319	330	6	11	5	330	1,245	1,352	612	651	633	701
Cotcliffe	133	—	1	2	—	—	—	2	4	11	2	3	2	8
Crosby	832	—	6	6	—	—	—	6	38	41	23	24	15	17
Danby Wiske [e]	3,371	1	63	58	1	6	—	58	302	277	154	130	148	147
Ellerbeck ...	871	—	11	13	—	—	—	13	74	67	34	37	40	30
Great Langton	871	16	24	22	1	2	—	23	99	103	50	52	49	51
Hutton Bonville	1,547	—	15	16	—	1	—	16	95	108	45	51	50	57
Kiplin	1,025	33	18	20	—	—	—	20	93	100	49	55	44	45
Kirby Sigston...	1,243	—	18	25	—	6	—	25	84	138	42	78	42	60
Landmoth cum Catto	798	—	6	6	—	—	—	6	45	43	24	26	21	17
Lazenby	828	—	6	6	—	2	—	6	31	33	17	19	14	14
Leake	429	—	1	2	—	—	—	2	6	6	4	4	2	2
Little Langton	1,019	16	12	17	—	3	—	17	69	101	30	52	39	49
Morton upon Swale	7,542	24	52	51	1	5	—	51	225	186	114	95	111	91
Nether Silton ...	1,538	—	35	31	3	—	—	31	156	132	80	71	76	61
Northallerton	3,653	1	785	885	53	25	1	892	3,802	4,009	1,861	1,916	1,941	2,093
North Otterington	819	—	16	13	—	3	—	13	85	69	39	31	46	38
Osmotherley ...	3,191	5	164	174	2	26	—	174	637	665	298	310	339	355
Over Silton ...	1,235	—	10	10	1	—	—	10	42	49	22	24	20	25
Romanby ...	2,061	—	91	104	4	3	—	104	421	474	201	230	220	244
Sowerby under Cotcliffe	811	—	11	8	—	1	—	8	49	57	25	29	24	28
Thimbleby [f] ...	2,053	1	21	19	—	—	—	19	112	109	58	56	54	53
Thornton le Beans	1,692	1	41	45	—	7	—	45	203	192	97	99	106	93
Thrintoft ...	1,240	10	26	29	1	—	—	30	107	111	56	58	51	53
Warlaby ...	768	—	15	11	—	2	—	11	79	43	37	22	42	21
West Harlsey ...	1,504	—	10	10	—	—	—	10	56	54	35	33	21	21
Whitwell ...	1,114	—	9	9	—	—	—	9	43	61	22	30	21	31
Winton	1,365	—	16	12	—	5	—	12	81	60	45	30	36	30
Yafforth ...	1,327	—	32	33	—	2	—	33	151	165	62	80	89	85

[a] Including Enterpen.
[b] Including Ingleby Cross.
[c] Including Youlton.
[d] Including Huthwaite and Swainby.
[e] Including Brockholme and Streatham.
[f] Including Foxton.

COUNTY OF **YORK**—*continued.*

TABLE 12.—REGISTRATION COUNTIES, DISTRICTS and SUB-DISTRICTS, with their constituent CIVIL PARISHES.—AREA; HOUSES and POPULATION 1891 and 1901, and SEPARATE OCCUPIERS 1901 —*continued.*

REGISTRATION DISTRICTS and SUB-DISTRICTS and Civil Parishes.	Area in Statute Acres. Land and Inland Water.	Area in Statute Acres. Inland Water only.	Houses. Inhabited. 1891.	Houses. Inhabited. 1901.	Houses. Uninhabited. In Occupation. 1901.	Houses. Uninhabited. Not in Occupation. 1901.	Houses. Building. 1901.	Families or Separate Occupiers. 1901.	Population. Persons. 1891.	Population. Persons. 1901.	Population. Males. 1891.	Population. Males. 1901.	Population. Females. 1891.	Population. Females. 1901.
NORTH RIDING:—*cont.*														
537. BEDALE + ...	60,783	344	1,924	1,949	83	108	3	1,958	8,932	8,436	4,439	4,103	4,493	4,333
1. BEDALE	27,324	139	1,235	1,207	54	87	3	1,211	5,504	5,269	2,708	2,529	2,796	2,740
Ainderby Myers with Holtby	953	—	13	17	—	1	—	17	77	81	37	39	40	42
Aiskew	2,036	7	180	186	5	8	1	186	847	833	437	411	410	422
Bedale	1,683	4	236	244	12	9	1	247	1,090	1,082	526	486	564	596
Burneston ...	1,227	—	64	58	2	5	—	58	238	241	116	123	122	118
Burrill with Cowling	1,071	1	26	23	—	—	—	23	123	118	58	54	65	64
Carthorpe ...	2,113	4	76	71	—	10	—	71	310	284	156	138	154	146
Crakehall [a] ...	1,886	10	114	101	12	15	—	101	444	396	213	181	231	215
Exelby, Leeming and Newton [b]	2,440	11	160	157	1	17	1	157	655	568	322	276	333	292
Firby	685	—	21	19	—	—	—	19	95	80	47	44	48	36
Gatenby	875	12	10	10	—	3	—	10	40	43	23	26	17	17
Hackforth ...	1,337	1	28	28	1	—	—	28	121	144	68	78	53	66
Killerby	725	14	9	8	—	—	—	8	41	41	19	21	22	20
Kirkby Fleetham [c]	3,148	43	125	131	6	5	—	132	565	579	260	282	305	297
Kirklington cum Upsland	1,987	—	54	52	1	—	—	52	258	255	122	116	136	139
Langthorne ...	836	1	24	20	4	5	—	20	104	101	54	51	50	50
Rand Grange ...	359	2	4	4	—	—	—	4	29	25	12	8	17	17
Scruton	2,113	22	76	58	10	9	—	58	383	277	196	137	187	140
Swainby with Allerthorpe	881	7	6	7	—	—	—	7	38	46	17	22	21	24
Theakston ...	969	—	9	13	—	—	—	13	46	75	25	36	21	39
2. MASHAM + ...	33,459	205	759	742	29	21	—	747	3,428	3,167	1,731	1,574	1,697	1,593
Burton upon Ure [d]	2,158	46	22	23	—	—	—	23	126	122	73	62	53	60
Clifton upon Ure	595	15	12	12	—	—	—	12	57	62	27	29	30	33
East Tanfield ...	1,295	19	8	11	—	—	—	11	54	72	30	34	24	38
Howgrave ...	323	—	9	8	—	—	—	8	48	36	21	16	27	20
Ilton cum Pott	3,015	3	32	26	—	—	—	26	162	103	88	54	74	49
Masham ...	1,632	41	257	216	12	4	—	216	1,053	980	514	472	539	508
Masham Moor, common to the townships of the Ancient Parish of Masham, and to the township of East Witton Without	8,554	—	—	—	—	—	—	—	—	—	—	—	—	—
Nutwith and Roomer Common, stinted pasture belonging to the townships of the Ancient Parish of Masham	260	—	—	—	—	—	—	—	—	—	—	—	—	—
Rookwith ...	996	6	8	10	—	3	—	10	39	45	22	27	17	18
Snape	4,792	6	103	102	—	—	—	102	489	448	263	229	226	219
Sutton Howgrave	678	—	17	13	—	2	—	13	81	74	42	42	39	32
Swinton with Wartheramarske	1,857	26	41	40	1	—	—	42	186	182	91	88	95	94
Thirn	639	1	25	24	—	—	—	24	97	87	48	43	49	44
Thornton Watlass	1,482	1	37	36	1	1	—	36	181	164	88	72	93	92
Well [e]	1,898	—	63	66	7	2	—	68	334	265	163	136	171	129
West Tanfield [f]	3,285	41	125	125	8	9	—	126	521	527	261	270	260	257
538. LEYBURN ...	80,299	350	1,693	1,556	86	144	1	1,591	7,635	6,748	3,737	3,275	3,898	3,473
1. MIDDLEHAM ...	41,526	218	721	645	38	76	—	654	3,085	2,730	1,528	1,369	1,557	1,361
Agglethorpe with Coverham	1,408	11	25	23	—	3	—	23	176	155	103	104	73	51
Caldbergh with East Scrafton	3,446	3	18	14	1	2	—	14	75	57	36	26	39	31
Carlton Highdale [g]	10,137	30	49	47	7	4	—	47	204	206	102	102	102	104
Carlton Town ...	2,739	5	56	48	3	5	—	48	199	177	97	90	102	87
Colsterdale ...	412	6	13	9	2	—	—	9	51	53	26	26	25	27
East Witton Within	2,692	17	69	56	7	11	—	56	257	219	124	109	133	110
East Witton Without [h]	3,717	39	22	25	—	2	—	25	133	147	71	80	62	67
Ellingstring ...	607	1	31	27	2	3	—	27	115	109	55	54	60	55
Ellingtons ...	1,946	10	16	22	—	1	—	22	100	106	58	58	42	48
Fearby	892	1	53	50	—	—	—	50	228	187	111	86	117	101
Healey with Sutton [i]	4,661	21	47	41	1	5	—	41	203	166	105	85	98	81
Melmerby ...	1,213	3	20	19	—	2	—	19	102	79	56	41	46	38
Middleham ...	2,155	44	175	160	9	15	—	169	732	648	325	302	407	346
West Scrafton ...	1,621	3	27	20	—	5	—	20	106	95	54	46	52	49
West Witton [j] ...	3,880	24	100	84	6	18	—	84	404	326	205	160	199	166

[a] Including Kirkbridge.
[b] Including Londonderry.
[c] Including Great and Little Fencote.
[d] Including Aldburgh.
[e] Including Mowbray Hill.
[f] Including Binsoe, Nosterfield and Thornbrough.
[g] Including Bradley, Gammersgill, Hindlethwaite, and Horsehouse.
[h] Including Jervaulx.
[i] Including Leighton.
[j] Including Swinithwaite.

COUNTY OF **YORK**—*continued.*

TABLE 12.—REGISTRATION COUNTIES, DISTRICTS and SUB-DISTRICTS, with their constituent CIVIL PARISHES.—AREA; HOUSES and POPULATION 1891 and 1901, and SEPARATE OCCUPIERS 1901 —*continued.*

REGISTRATION DISTRICTS and SUB-DISTRICTS and Civil Parishes.	AREA in Statute Acres. Land and Inland Water.	AREA in Statute Acres. Inland Water only.	HOUSES. Inhabited. 1891.	HOUSES. Inhabited. 1901.	HOUSES. Uninhabited. In Occupation. 1901.	HOUSES. Uninhabited. Not in Occupation. 1901.	HOUSES. Building. 1901.	Families or Separate Occupiers. 1901.	POPULATION. Persons. 1891.	POPULATION. Persons. 1901.	POPULATION. Males. 1891.	POPULATION. Males. 1901.	POPULATION. Females. 1891.	POPULATION. Females. 1901.
NORTH RIDING:—*cont.*														
538. **LEYBURN**—*cont.*														
2. LEYBURN ...	38,773	132	972	911	48	68	1	937	4,550	4,018	2,209	1,906	2,341	2,112
Akebar	777	—	5	5	—	—	—	5	32	25	18	10	14	15
Arrathorne ...	672	—	11	9	2	1	—	8	71	41	39	23	32	18
Barden	1,785	3	15	16	—	2	—	16	76	81	34	41	42	40
Bellerby	3,066	—	79	69	2	8	—	71	314	266	166	131	148	135
Castle Bolton ...	4,960	1	34	29	1	2	—	29	149	122	74	68	75	54
Constable Burton	2,650	1	38	34	3	1	1	39	189	180	91	93	98	87
East Hauxwell	1,251	—	23	21	3	3	—	27	116	98	56	47	60	51
Finghall ...	561	—	22	22	—	—	—	22	82	95	41	47	41	48
Garriston ...	672	—	6	6	—	—	—	6	29	35	19	20	10	15
Harmby	1,110	2	46	41	2	5	—	48	171	148	82	67	89	81
Hornby	1,592	13	20	22	1	1	—	22	91	122	44	59	47	63
Hunton	1,910	—	83	69	11	17	—	69	322	272	157	132	165	140
Hutton Hang ...	590	—	4	4	—	—	—	4	20	25	9	15	11	10
Leyburn	2,515	15	195	184	6	8	—	188	982	847	431	361	551	486
Newton le Willows	1,861	1	78	80	4	8	—	81	478	400	278	221	200	179
Patrick Brompton	1,240	1	30	30	3	1	—	31	163	125	71	50	92	75
Preston	2,573	1	67	63	2	3	—	63	298	266	149	128	149	138
Redmire ...	2,313	14	69	64	3	5	—	64	243	227	100	102	143	125
Spennithorne ...	1,304	11	40	39	2	2	—	40	197	171	95	68	102	103
Thornton Steward	2,399	39	50	49	3	1	—	49	240	232	108	110	132	122
Wensley ...	2,080	29	53	49	—	—	—	49	261	210	136	101	125	109
West Hauxwell	892	1	4	6	—	—	—	6	26	30	11	12	15	18
539. **AYSGARTH**	81,033	399	1,083	1,030	55	75	2	1,032	4,736	4,506	2,387	2,229	2,349	2,277
1. ASKRIGG ...	*62,977	*343	598	564	33	42	1	566	2,566	2,390	1,264	1,166	1,302	1,224
Askrigg [a] ...	4,922	31	134	115	4	19	—	115	552	462	263	217	289	245
Aysgarth ...	1,214	15	61	60	5	2	—	60	235	273	120	133	115	140
Bainbridge [b] ...	—	—	130	132	4	7	1	133	595	559	297	282	298	277
Land common to the townships of Bainbridge and Hawes, part of Widdaleside Allotment	*33,037	*207	—	—	—	—	—	—	—	—	—	—	—	—
Bishopdale [c] ...	4,733	5	15	13	1	—	—	13	91	80	44	43	47	37
Burton cum Walden	7,652	30	102	92	12	1	—	92	425	367	209	177	216	190
Carperby cum Thoresby	4,914	34	59	57	2	10	—	58	244	232	117	111	127	121
Newbiggin ...	1,701	5	20	21	—	—	—	21	101	95	55	41	46	54
Thoralby ...	2,863	6	47	45	3	3	—	45	202	212	101	108	101	104
Thornton Rust	1,941	10	30	29	2	—	—	29	121	110	58	54	63	56
2. HAWES	*18,056	*56	485	466	22	33	1	466	2,170	2,116	1,123	1,063	1,047	1,053
Abbotside Common, undivided moor common to the townships of High and Low Abbotside	*18,056	*56	—	—	—	—	—	—	—	—	—	—	—	—
High Abbotside [d]			90	81	8	9	—	81	412	381	228	206	184	175
Low Abbotside			31	28	2	1	—	28	143	140	76	66	67	74
Hawes [e]			364	357	12	23	1	357	1,615	1,595	819	791	796	804
Land common to the townships of Bainbridge and Hawes	*	*	—	—	—	—	—	—	—	—	—	—	—	—
Wetherfell Peat Ground			—	—	—	—	—	—	—	—	—	—	—	—

* The interior boundaries of High Abbotside and Low Abbotside and of Bainbridge and Hawes Civil Parishes have not been separately ascertained on revision of the Ordnance Survey, and the areas given represent the totals together with those of lands common to the respective Parishes.

[a] Including Nappa Scarr and Woodhall.
[b] Including Countersett, Marsett, Stalling Busk, and Worton.
[c] Including Kidstones.
[d] Including Cams Houses, Cotterdale, Fossdale, Hardrow, High and Low Shaw, Litherskew, Sedbusk, Simonstone, and Strands.
[e] Including Appersett, Burtersett, Gayle, Mossdale, Snaizeholme, South Lunds, and Widdale.

COUNTY OF YORK—*continued.*

TABLE 12.—REGISTRATION COUNTIES, DISTRICTS, and SUB-DISTRICTS, with their constituent CIVIL PARISHES.—AREA; HOUSES and POPULATION 1891 and 1901, and SEPARATE OCCUPIERS 1901 —*continued.*

REGISTRATION DISTRICTS and SUB-DISTRICTS and Civil Parishes.	AREA in Statute Acres. Land and Inland Water.	AREA in Statute Acres. Inland Water only.	HOUSES. Inhabited. 1891.	HOUSES. Inhabited. 1901.	HOUSES. Uninhabited. In Occupation. 1901.	HOUSES. Uninhabited. Not in Occupation. 1901.	HOUSES. Building. 1901.	Families or Separate Occupiers. 1901.	POPULATION. Persons. 1891.	POPULATION. Persons. 1901.	POPULATION. Males. 1891.	POPULATION. Males. 1901.	POPULATION. Females. 1891.	POPULATION. Females. 1901.
NORTH RIDING:—*cont.*														
540. REETH ...	**74,538**	**292**	**797**	**646**	**38**	**64**	**2**	**658**	**3,217**	**2,520**	**1,543**	**1,206**	**1,674**	**1,314**
1. MUKER	**38,191**	**127**	**322**	**272**	**16**	**35**	—	**275**	**1,215**	**1,046**	**566**	**497**	**649**	**549**
Melbecks [a] ...	7,986	52	169	133	9	11	—	136	600	497	274	223	326	274
Muker [b]	30,205	75	153	139	7	24	—	139	615	549	292	274	323	275
2. REETH	**36,347**	**165**	**475**	**374**	**22**	**29**	**2**	**383**	**2,002**	**1,474**	**977**	**709**	**1,025**	**765**
Arkengarthdale * [c]	14,577	21	171	108	10	17	—	113	761	427	408	224	353	203
Ellerton Abbey	1,674	12	8	7	—	1	—	7	48	37	21	20	27	17
Grinton	8,189	50	70	63	1	—	—	63	280	262	132	130	148	132
Marrick [d] ...	6,206	29	58	48	—	6	—	48	246	178	122	82	124	96
Reeth [e]	5,701	53	168	148	11	5	2	152	667	570	294	253	373	317
541. RICHMOND...	**81,122**	**426**	**2,583**	**2,500**	**148**	**253**	**5**	**2,537**	**12,634**	**11,726**	**6,357**	**5,868**	**6,277**	**5,858**
1. RICHMOND ...	**32,236**	**192**	**1,338**	**1,260**	**104**	**148**	**3**	**1,286**	**6,754**	**6,213**	**3,317**	**3,074**	**3,437**	**3,139**
Aske	1,765	6	28	30	—	—	—	30	145	164	71	79	74	85
Downholme ...	1,508	16	21	22	—	2	—	22	73	93	36	44	37	49
Easby	1,281	27	22	20	2	1	—	20	147	114	69	52	78	62
Gilling [f]	4,879	7	166	164	5	11	—	168	754	736	363	357	391	379
Hipswell... ...	2,658	10	46	46	1	7	—	46	208	189	118	98	90	91
Hudswell ...	3,024	32	51	48	1	4	—	48	223	209	110	110	113	99
Marske [g]... ...	6,759	35	42	36	—	4	1	36	222	166	116	86	106	80
Middleton Tyas	3,203	1	103	99	3	3	—	101	474	419	244	210	230	209
Richmond ...	2,520	39	801	740	92	114	2	760	4,216	3,837	2,048	1,889	2,168	1,948
St. Martin ...	270	13	14	14	—	—	—	14	69	67	32	34	37	33
Skeeby	835	3	33	31	—	—	—	31	148	146	77	79	71	67
Stainton	1,875	3	6	5	—	2	—	5	45	40	22	18	23	22
Walburn ...	1,659	—	5	5	—	—	—	5	30	33	11	18	19	15
2. CATTERICK ...	**20,731**	**180**	**601**	**592**	**25**	**44**	**1**	**593**	**3,034**	**2,711**	**1,588**	**1,387**	**1,446**	**1,324**
Appleton ...	1,632	3	18	19	—	1	—	19	106	116	52	60	54	56
Bolton on Swale	861	35	20	18	2	1	—	18	84	92	40	49	44	43
Brompton on Swale	1,700	22	90	93	2	4	—	93	435	361	210	171	225	190
Brough	1,180	26	16	17	—	—	—	17	105	111	47	53	58	58
Catterick ...	1,732	34	127	126	3	11	—	126	681	546	358	256	323	290
Colburn	1,360	12	19	16	—	2	—	16	97	86	51	41	46	45
Ellerton upon Swale	1,626	34	33	26	2	10	—	26	149	115	73	68	76	47
Moulton	3,040	1	53	48	4	4	1	48	235	215	123	114	112	101
North Cowton...	1,397	1	61	66	2	4	—	66	256	268	125	121	131	147
Scorton † ...	2,750	12	86	85	9	4	—	86	515	465	319	273	196	192
Scotton	1,406	—	21	20	1	—	—	20	113	107	58	55	55	52
Tunstall	1,285	—	50	50	—	3	—	50	219	194	109	105	110	89
Uckerby ...	762	—	7	8	—	—	—	8	39	35	23	21	16	14
3. NEWSHAM ...	**16,164**	**10**	**239**	**253**	**7**	**37**	**1**	**261**	**1,036**	**990**	**522**	**507**	**514**	**483**
Dalton	2,708	3	38	43	1	—	—	43	157	150	81	75	76	75
Gayles	2,574	—	23	25	1	13	—	25	109	109	51	51	58	58
Kirby Hill ...	250	—	11	16	—	—	—	17	69	67	34	33	35	34
New Forest ...	3,003	3	8	7	—	1	—	7	36	28	18	15	18	13
Newsham ...	3,411	—	54	56	2	21	1	56	211	215	105	112	106	103
Ravensworth ...	1,721	1	58	57	3	2	—	63	254	228	136	121	118	107
West Layton ...	758	2	14	15	—	—	—	15	66	63	29	28	37	35
Whashton ...	1,739	1	33	34	—	—	—	35	134	130	68	72	66	58
4. ALDBROUGH ...	**11,991**	**44**	**405**	**395**	**12**	**24**	—	**397**	**1,810**	**1,812**	**930**	**900**	**880**	**912**
Aldbrough ...	1,807	5	83	76	—	4	—	76	369	339	177	158	192	181
Caldwell... ...	1,590	—	32	30	—	2	—	30	155	147	89	76	66	71
Carkin with Forcett	2,273	18	42	39	1	4	—	39	181	182	94	97	87	85
East Layton ...	1,061	1	30	31	—	1	—	31	128	136	71	69	57	67
Eppleby	1,120	15	80	77	2	2	—	77	366	353	195	184	171	169
Melsonby [h] ...	2,742	4	113	116	9	11	—	118	499	510	242	267	257	273
Stanwick St. John	1,398	1	25	26	—	—	—	26	112	115	62	49	50	66

* The decrease of population in Arkengarthdale Civil Parish is attributed to depression in the lead-mining industry.
† A considerable proportion of the population of Scorton Civil Parish was enumerated in the Hospital of St. John of God, *see* Table 17.

[a] Including Feetham, Gunnerside, Kearton, Lodge Green, Low Row, and Pot Ing.
[b] Including Angram, Birkdale, East and West Stonesdale, Keld, Oxhop, Ravenseat, Satron, and Thwaite.
[c] Including Booze, Eskeleth, Langthwaite, and Whaw.
[d] Including Hurst, Shaw, and Washfold.
[e] Including Fremington and Healaugh.
[f] Including Hartforth.
[g] Including Skelton.
[h] Including High and Low Langdale.

COUNTY OF **YORK**—*continued.*

TABLE 13.—EXISTING DETACHED PARTS of CIVIL PARISHES in the REGISTRATION COUNTIES of the WEST, EAST, and NORTH RIDINGS.—AREA; POPULATION 1901.

Number of District and Sub-District.	Name of Parish to which Detached Part belongs.	Names of Parishes surrounding the Detached Part.	Area in Statute Acres.	Population 1901.
	WEST RIDING.			
484 : 3	Tosside	Bolton by Bowland, Gisburn Forest, Easington, Detached part of Bolton by Bowland	360·8	20
485 : 3	Brogden	Barnoldswick, Middop, Blacko	756·3	52
487 : 1	Ingerthorpe	Markington with Wallerthwaite, Bishop Monkton ...	38·1	—
,,	Markington with Wallerthwaite ...	Lindrick with Studley Royal and Fountains, Aldfield	51·4	—
487 : 2	Azerley (No. 1 detached part) ...	Kirkby Malzeard, Laverton	31·5	—
	(No. 2 detached part)		37·8	—
	(No. 3 detached part)		2·3	—
	Grewelthorpe	Kirkby Malzeard, Laverton, Lands Common to Grewelthorpe, Kirkby Malzeard, and Laverton	943·6	25
	Kirkby Malzeard	Azerley, Grewelthorpe	5·4	—
	Laverton	Azerley, Grantley, Winksley	286·5	98
	Sawley	High and Low Bishopside, Hartwith cum Winsley ...	351·2	24
488 : 1	Aldborough	Langthorpe, Boroughbridge, Minskip, Roecliffe ...	89·0	16
495 : 9	Longwood	Elland, Fixby, Lindley cum Quarmby, Stainland with Old Lindley	116·9	204
496 : 6	Sowerby	Todmorden, Soyland	48·6	—
497B : 9	Pudsey	Bramley, Farnley	2·5	—
503 : 7	Alverthorpe*	Wakefield, Crigglestone, Horbury, Ossett cum Gawthorpe	1,009·0	164
504 : 1	Monk Fryston (No. 1 detached part)	South Milford, Detached part of Huddleston cum Lumby	219·4	24
	(No. 2 detached part)	Hillam, Detached part of Huddleston cum Lumby ...	10·6	3
506 : 2	Monk Bretton	Carlton, Barugh, Darton	39·3	—
508 : 1	Nether Hallam	Upper Hallam, Ecclesall Bierlow	135·3	873
508 : 3	Norton (*Derby*)†	Beauchief, Ecclesall Bierlow	17·5	—
509 : 1	Sheffield†	Nether Hallam, Ecclesall Bierlow	2·1	69
510 : 3	Rotherham (No. 1 detached part) ...	Wentworth	2·2	—
	(No. 2 detached part)	Wentworth	21·2	—
510 : 5	Wath upon Dearne	West Melton	1·8	—
	West Melton	Brampton Bierlow, Wath upon Dearne	14·4	—
510 : 6	Maltby	Bramley, Laughton en le Morthen	4·1	—
515 : 1	Austhorpe	Barwick in Elmet, Garforth, Swillington	233·8	29
	Huddleston cum Lumby (No. 1 detached part)	South Milford, Monk Fryston, Ledsham, Fairburn, Detached part of Monk Fryston	583·2	66
	(No. 2 detached part)	Monk Fryston, Hillam, Detached part of Monk Fryston	14·6	43
	EAST RIDING (with YORK).			
516 : 1	Skelton (*Yorks, N.R.*)	Rawcliffe, Nether Poppleton, Clifton Without ...	45·0	—
516 : 2	Earswick (*Yorks, N.R.*) (No. 1 detached part)	Haxby, Huntington...	42·9	—
	(No. 2 detached part)	Huntington, Stockton on the Forest	171·9	—
	Huntington (*Yorks, N.R.*)	Haxby, Earswick	35·8	—
516 : 3	Dringhouses Without (*Yorks, W.R.*)	York, Water Fulford, Middlethorpe Without	55·7	—

* See Note * Table 12, page 94.

† By the operation of the Sheffield Corporation Act, 1900, see Note * Table 12, page 96, a second detached part of Sheffield Civil Parish as constituted after 31st March, 1902, was created.

507 : 5 & 6	Sheffield (No. 2 detached part)	Ecclesfield, Nether Hallam, Upper Hallam, and Bradfield...	988·8	11,763

By the same Act the detached part of Norton Civil Parish was absorbed and became part of Norton Within Civil Parish and Sheffield County Borough.

COUNTY OF YORK—*continued.*

TABLE 13.—EXISTING DETACHED PARTS of CIVIL PARISHES in the REGISTRATION COUNTIES of the WEST, EAST, and NORTH RIDINGS.—AREA; POPULATION 1901 —*continued.*

Number of District and Sub-District.	Name of Parish to which Detached Part belongs.	Names of Parishes surrounding the Detached Part.	Area in Statute Acres.	Population 1901.
	EAST RIDING (with YORK)—*cont.*			
516 : 6	Warthill Copyhold (*Yorks, N.R.*) (No. 1 detached part)	Sand Hutton, Stockton on the Forest, Detached part of Warthill Freehold	110·1	—
	(No. 2 detached part)	Upper Helmsley, Sand Hutton, Detached part of Warthill Freehold	24·6	—
	(No. 3 detached part)	Upper Helmsley, Warthill Freehold, Stockton on the Forest, Detached part of Warthill Freehold	167·5	—
	(No. 4 detached part)	Warthill Freehold, Gate Helmsley	7·9	—
	Warthill Freehold (*Yorks, N.R.*) (No. 1 detached part)	Stockton on the Forest, Upper Helmsley, Sand Hutton, Detached parts of Warthill Copyhold	64·4	—
	(No. 2 detached part)	Warthill Copyhold, Holtby, Stockton on the Forest...	27·0	—
	(No. 3 detached part)	Holtby, Warthill Copyhold	5·0	—
	(No. 4 detached part)		2·5	—
517 : 1	Bishop Wilton with Bellthorpe ...	Huggate, Millington	380·7	16
518 : 3	Asselby (No. 1 detached part) ...	Howden, Portington and Cavil, Bishopsoil	3·4	—
	(No. 2 detached part)	Howden, Detached part of Barmby on the Marsh ...	·3	—
	(No. 3 detached part)	Howden, Detached part of Knedlington	·3	—
	Balkholme (No. 1 detached part) ...	Eastrington, Bellasize, Detached parts of Laxton, Metham, Cotness, and Gilberdike	73·4	5
	(No. 2 detached part)	Bellasize, Detached part of Kilpin	·3	—
	(No. 3 detached part)	Howden, Portington and Cavil, Detached part of Kilpin	·2	—
	Barmby on the Marsh (No. 1 detached part)	Thorpe, Howden, Eastrington, Portington and Cavil, Detached parts of Howden and Thorpe	4·6	—
	(No. 2 detached part)	Howden, Knedlington, Detached part of Asselby ...	·6	—
	(No. 3 detached part)	Knedlington, Howden, Detached part of Knedlington	·8	—
	Cotness (No. 1 detached part) ...	Bellasize, Detached parts of Balkholme, Gilberdike, and Metham	1·7	—
	(No. 2 detached part)	Laxton, Bellasize, Metham, Detached part of Saltmarshe	·8	—
	(No. 3 detached part)	Howden, Detached parts of Metham and Saltmarshe	·1	—
	Eastrington	Portington and Cavil, Detached parts of Kilpin and Skelton	·3	—
	Howden (No. 1 detached part) ...	Portington and Cavil, Detached parts of Thorpe and Barmby on the Marsh	·4	—
	(No. 2 detached part)	Eastrington, Portington and Cavil, Detached part of Barmby on the Marsh	8·2	—
	Kilpin (No. 1 detached part) ...	Howden, Belby	2·2	—
	(No. 2 detached part)	Balkholme, Bellasize, Detached part of Balkholme ...	·2	—
	(No. 3 detached part)	Portington and Cavil, Detached parts of Eastrington and Balkholme	·2	—
	Knedlington (No. 1 detached part)	Howden, Detached parts of Barmby on the Marsh and Asselby	·2	—
	(No. 2 detached part)	Belby, Eastrington, Detached part of Thorpe	2·2	—
	Laxton (No. 1 detached part) ...	Howden, Detached parts of Saltmarshe and Skelton...	·1	—
	(No. 2 detached part)	Eastrington, Balkholme, Detached parts of Metham and Balkholme	2·7	—
	Metham (No. 1 detached part) ...	Howden, Detached parts of Yokefleet and Cotness ...	·05	—
	(No. 2 detached part)	Balkholme, Bellasize, Detached parts of Balkholme, Cotness, and Laxton	1·9	—

COUNTY OF **YORK**—*continued.*

TABLE 13.—EXISTING DETACHED PARTS of CIVIL PARISHES in the REGISTRATION COUNTIES of the WEST, EAST, and NORTH RIDINGS.—AREA; POPULATION 1901 —*continued.*

Number of District and Sub-District.	Name of Parish to which Detached Part belongs.	Names of Parishes surrounding the Detached Part.	Area in Statute Acres.	Population 1901.
	EAST RIDING (with YORK)—*cont.*			
518 : 3 (*cont.*)	Saltmarshe (No. 1 detached part) ...	Howden, Detached parts of Cotness and Laxton ...	·2	—
	(No. 2 detached part)	Bellasize, Metham, Detached part of Cotness	·4	—
	Skelton (No. 1 detached part) ...	Portington and Cavil, Detached parts of Gilberdike and Eastrington	·5	—
	(No. 2 detached part)	Belby, Eastrington, Kilpin	3·6	—
	(No. 3 detached part)	Howden, Kilpin, Detached part of Laxton	·1	—
	Thorpe (No. 1 detached part) ...	Eastrington, Belby, Howden, Detached part of Barmby on the Marsh	27·9	—
	(No. 2 detached part)	Belby, Eastrington, Detached part of Knedlington ...	·7	—
	(No. 3 detached part)	Portington and Cavil, Detached part of Howden ...	·4	—
	Yokefleet (No. 1 detached part) ...	Bishopsoil, Scalby	3·1	—
	(No. 2 detached part)	Howden, Detached part of Metham	·08	—
518 : 4	Bellasize	Gilberdike, Blacktoft, Detached part of Gilberdike ...	·7	—
	Gilberdike (No. 1 detached part) ...	Portington and Cavil, Detached part of Skelton ...	·3	—
	(No. 2 detached part)	Blacktoft, Detached part of Bellasize	21·2	4
	(No. 3 detached part)	Bellasize, Detached parts of Balkholme and Cotness...	·5	—
519 : 1	Ellerker...	Brantingham, Elloughton with Brough, Wauldby, Rowley	171·3	5
519 : 2	Woodmansey and Beverley Parks ...	Thearne, Cottingham Without	41·8	—
520 : 3	Swanland	Rowley, Wauldby, Cottingham Without, Detached part of Kirk Ella	674·2	—
520 : 4	Kirk Ella	Rowley, Cottingham Without, Detached part of Swanland	11·2	—
520 : 5	Preston	Burstwick cum Skeckling, Hedon	45·5	3
	NORTH RIDING.			
527 : 2	Burythorpe (*Yorks, E.R.*)	Norton, Langton, Menethorpe, Kennythorpe, Eddlethorpe	439·0	16
527 : 3	Broughton	Ryton, Swinton	12·5	—
529 : 2	Thirsk	Sowerby, Topcliffe, Carlton Miniott	231·8	6
529 : 3	Sutton under Whitestone Cliffe ...	South Kilvington, Felixkirk, Thirsk	161·2	7
530 : 3	Appleton le Moor (No. 1 detached part)	"Spaunton Moor" (Common Land), Hartoft	5·8	—
	(No. 2 detached part)	Spaunton, Cropton, Lastingham, "Spaunton Moor," Detached part of Lastingham	43·5	—
	Hutton le Hole (No. 1 detached part)	"Spaunton Moor"	17·0	21
	(No. 2 detached part)	Detached part of Spaunton, "Spaunton Moor" ...	8·9	
	(No. 3 detached part)	Spaunton, "Spaunton Moor"	7·7	
	(No. 4 detached part)	"Spaunton Moor"	14·2	
	(No. 5 detached part)		·03	
	(No. 6 detached part)		·1	
	(No. 7 detached part)	Kirkby Moorside, Detached part of "Spaunton Moor"	7·1	
	(No. 8 detached part)	Detached part of "Spaunton Moor"	9·7	
	(No. 9 detached part)	Kirkby Moorside, Detached part of "Spaunton Moor"	15·5	
	(No. 10 detached part)... ...		13·0	
	(No. 11 detached part)... ...	Detached part of "Spaunton Moor"	37·8	
	(No. 12 detached part)... ...	Spaunton, Detached parts of Lastingham and "Spaunton Moor"	2·7	

COUNTY OF **YORK**—*continued.*

TABLE 13.—EXISTING DETACHED PARTS of CIVIL PARISHES in the REGISTRATION COUNTIES of the WEST, EAST, and NORTH RIDINGS.—AREA; POPULATION 1901 —*continued.*

Number of District and Sub-District.	Name of Parish to which Detached Part belongs.	Names of Parishes surrounding the Detached Part.	Area in Statute Acres.	Population 1901.
	NORTH RIDING—*cont.*			
530 : 3 (*cont.*)	Little Edstone...	Great Edstone, Sinnington	·6	—
531 : 1	Lastingham (No. 1 detached part)...	Cropton, Detached part of Appleton le Moor, "Spaunton Moor"	40·3	—
	(No. 2 detached part)	Spaunton, Detached parts of Hutton le Hole and "Spaunton Moor"	3·0	—
	Rosedale, West Side (No. 1 detached part)	"Spaunton Moor"	1·5	—
	(No. 2 detached part)		2·8	—
	Spaunton (No. 1 detached part) ...	Detached part of Hutton le Hole, "Spaunton Moor"	24·3	—
	(No. 2 detached part)	Lastingham, "Spaunton Moor"	10·1	—
	(No. 3 detached part)	"Spaunton Moor"	·04	—
	(No. 4 detached part)	Lastingham, "Spaunton Moor"	15·7	—
532 : 2	Helredale	Ruswarp, Hawsker with Stainsacre, Fylingdales ...	10·3	—
534 : 1	West Acklam (No. 1 detached part)	Marton, Nunthorpe...	·3	—
	(No. 2 detached part)	Marton, Nunthorpe, Newby, Detached part of Little Ayton	·08	—
	Linthorpe	Middlesbrough, West Acklam	1·6	—
535 : 1	Little Ayton	Newby, Stokesley, Nunthorpe, Great Ayton, Detached part of West Acklam	349·4	17
536 : 2	Brompton	Lazenby, Northallerton, Danby Wiske, Yafforth ...	136·8	4
	Leake	Nether Silton, Kepwick	119·8	—
537 : 2	Ilton cum Pott...	Healey with Sutton, "Masham Moor" (Common Land)	1,573·2	29
	Swinton with Warthermarske ...	"Nutwith and Roomer Common" (Common Land)...	6·3	12
538 : 1	Healey with Sutton	Ellingstring, East Witton Without, "Masham Moor"	62·6	—
539 : 1	Bainbridge (No. 1 detached part) ...	Hawes, Buckden	766·0	—
	(No. 2 detached part)	Hawes, Horton in Ribblesdale	55·0	—
	(No. 3 detached part)	Hawes, Horton in Ribblesdale, Ingleton, Detached part of Hawes	608·0	—
539 : 2	Hawes	Horton in Ribblesdale, Ingleton, Detached part of Bainbridge	18·0	—

COUNTY OF **YORK**—*continued.*

TABLE 14.—CHANGES in the BOUNDARIES of CIVIL PARISHES in the REGISTRATION COUNTIES of the WEST, EAST, and NORTH RIDINGS, effected by the LOCAL GOVERNMENT ACTS of 1888 and 1894, and by LOCAL ACTS since 1891.—INHABITED HOUSES and POPULATION 1901.

No. of Registration District.	NAME OF REGISTRATION DISTRICT.	No. of Sub-District.	Name of Sub-district.	Description of Change.	1901. Inhabited Houses.	1901. Population.	Authority and date of change.
	WEST RIDING.						
485	Skipton ...	4	Kildwick ...	Extending Silsden Civil Parish to include part of Steeton with Eastburn Civil Parish.	—	—	L.G.B. Order, 33,526, 1st April, 1896.
,,	,, ...	5	Skipton ...	Creating Lothersdale Civil Parish out of part of Carlton Civil Parish.	108	464	L.G.B. Order, 31,731 (appointed day, 1894).
487	Ripon	1	Ripon	Extending Ripon Civil Parish to include the part of Aismunderby with Bondgate Civil Parish[a] in Ripon Municipal Borough.	218	985	L.G.B. Order, 31,730 (appointed day, 1894).
,,	,, ...	,,	,, ...	Creating Littlethorpe Civil Parish out of the following Civil Parishes :—			
				Whitcliffe with Thorpe ...	54	276	
				Aismunderby with Bondgate, *part of*[a]	30	131	
				Ripon, *part of*...	—	—	
,,	,, ...	,,	,, ...	Extending Ripon Civil Parish to include part of the following Civil Parishes :—			L.G.B Order P.1,636, 9th November, 1900.
				Bishopton[b]	25	146	
				Sharow....	66	270	
				Littlethorpe	16	68	
,,	,, ...	,,	,, ...	Extending Clotherholme Civil Parish to include part of Bishopton Civil Parish.[b]	4	15	
489	Knaresborough	1	Knaresborough	Creating Scriven Civil Parish out of the Rural part of Scriven with Tentergate Civil Parish.[c]	64	273	L.G. Act, 1894 (appointed day), and County Council Naming Order.
,,	,, ...	,,	,, ...	Creating Tentergate Civil Parish out of the part of Scriven with Tentergate Civil Parish in Knaresborough and Tentergate Urban District.[c]	137	504	
,,	,, ...	,,	,, ...	Creating Knaresborough Outer Civil Parish out of the Rural part of Knaresborough Civil Parish.	158	666	
,,	,, ...	,,	,, ...	Extending Knaresborough Civil Parish to include the Civil Parish of Tentergate.[c]	137	504	L.G.B. Order, 33,134, 30th September, 1895.
,,	,, ...	2	Harrogate ...	Consolidating the parts of the following Civil Parishes in Harrogate Municipal Borough as Harrogate Civil Parish :—			L.G.B. Order, 31,733 (appointed day, 1894).
				Bilton with Harrogate[d] ...	3,080	15,712	
				Pannal	972	5,162	
,,	,, ...	,,	,, ...	Creating Bilton Civil Parish out of the Rural part of Bilton with Harrogate Civil Parish.[d]	1,403	6,449	L.G. Act, 1894 (appointed day), and County Council Naming Order.
,,	,, ...	,,	,, ...	Creating Starbeck Civil Parish out of part of Bilton Civil Parish.[d]	783	3,475	L.G.B. Order, 32,893, 15th April, 1896.
,,	,, ...	,,	,, ...	Extending Harrogate Civil Parish to include parts of the following Civil Parishes :—			L.G.B. Order, P.1,547, 9th November, 1900.
				Bilton	585	2,779	
				Starbeck	749	3,316	
				Pannal	305	1,454	
,,	,, ...	,,	,, ...	Extending Bilton Civil Parish to include part of Starbeck Civil Parish.	1	3	

[a] The entire former Civil Parish of Aismunderby with Bondgate is now included in the Civil Parishes of Ripon and Littlethorpe.
[b] The entire former Civil Parish of Bishopton is now included in the Civil Parishes of Ripon and Clitherholme.
[c] The entire former Civil Parish of Scriven with Tentergate is now included in the Civil Parishes of Knaresborough and Scriven.
[d] The entire former Civil Parish of Bilton with Harrogate is now included in the Civil Parishes of Harrogate, Bilton, and Starbeck.

COUNTY OF **YORK**—*continued.*

TABLE 14.—CHANGES in the BOUNDARIES of CIVIL PARISHES in the REGISTRATION COUNTIES of the WEST, EAST, and NORTH RIDINGS, effected by the LOCAL GOVERNMENT ACTS of 1888 and 1894, and by LOCAL ACTS since 1891.—INHABITED HOUSES and POPULATION 1901—*continued.*

No. of Registration District.	NAME OF REGISTRATION DISTRICT.	No. of Sub-District.	Name of Sub-district.	Description of Change.	1901. Inhabited Houses.	1901. Population.	Authority and date of change.
490	Wetherby ...	1	Wetherby ...	Creating Clifford Civil Parish out of part of Clifford with Boston Civil Parish.[a]	176	1,029	L.G.B. Order 33,556, 1st April, 1896.
,,	,, ...	,,	,, ...	Creating Boston Spa Civil Parish out of part of Clifford with Boston Civil Parish.[a]	335	1,387	
491	Wharfedale ...	3	Otley	Extending Otley Civil Parish to include part of Newall with Clifton Civil Parish.	—	—	L.G.B. Order, 36,632, 1st October, 1897.
492	Keighley ...	1 2 3	Bingley ... Keighley ... Haworth ..	Creating Bingley Outer Civil Parish out of the part of Bingley Civil Parish in Bingley Local Government District.	1,000 743 529	4,337 3,251 2,236	L.G. Act, 1894 (appointed day), and County Council Naming Order.
,,	,, ...	1	Bingley ...	Extending Bingley Civil Parish to include Bingley Outer Civil Parish.	1,000	4,337	L.G.B. Order, 37,539, 26th March, 1898.
,,	,, ...	2	Keighley ...	Consolidating the parts of the following Civil Parishes in Keighley Municipal Borough as Keighley Civil Parish :—			L.G.B. Order, 31,732, (appointed day, 1894).
				Bingley	5	20	
				Keighley	7,955	36,502	
,,	,, ...	,,	,, ...	Creating Oakworth Civil Parish out of the part of Keighley Civil Parish in Oakworth Urban District.	1,351	5,604	L.G. Act, 1894 (appointed day), and County Council Naming Order.
,,	,, ...	,,	,, ...	Extending Keighley Civil Parish to include parts of the following Civil Parishes :—			L.G.B.Order, P.1,154, 9th November, 1895.
				Bingley Outer	743	3,251	
				East and West Morton ...	—	—	
				Oakworth	420	1,791	
,,	,, ...	,,	,, ...	Extending Steeton with Eastburn Civil Parish to include part of Silsden Civil Parish.	—	—	L.G.B. Order, 33,526, 1st April, 1896.
,,	,, ...	3	Haworth ...	Extending Haworth Civil Parish to include part of Bingley Outer Civil Parish.	529	2,236	L.G.B. Order, 34,241, 26th March, 1896.
,,	,, ...	,,	,, ...	Creating Stanbury Civil Parish out of the part of Haworth Civil Parish in Oakworth Urban District.	117	448	L.G. Act, 1894 (appointed day), and County Council Naming Order.
,,	,, ...	,,	,, ...	Creating Oxenhope Civil Parish out of the part of Haworth Civil Parish in Oxenhope Urban District.	659	2,727	
493	Todmorden ...	1	Hebden Bridge	Creating Hebden Bridge Civil Parish out of the parts in Hebden Bridge Urban District of the following Civil Parishes :—			L.G.B. Order, 31,738 (appointed day, 1894).
				Erringden	175	767	
				Heptonstall	689	2,840	
				Stansfield[b]	132	654	
				Wadsworth	821	3,275	
,,	,, ...	,,	,,	Creating Blackshaw Civil Parish out of the Rural part of Stansfield Civil Parish[b]	194	799	L.G. Act, 1894 (appointed day), and County Council Naming Order.
,,	,, ...	,,	,,	Creating Mytholmroyd Civil Parish out of the parts in Mytholmroyd Urban District of the following Civil Parishes :—			L.G.B. Order, 31,740 (appointed day, 1894).
				Erringden	162	636	
				Wadsworth	377	1,500	
				Sowerby	383	1,474	
				Midgley	137	549	

[a] The entire former Civil Parish of Clifford with Boston is now included in the Civil Parishes of Clifford and Boston Spa.
[b] The entire former Civil Parish of Stansfield is now included in the Civil Parishes of Hebden Bridge, Todmorden, and Blackshaw.

COUNTY OF YORK—*continued.*

TABLE 14.—CHANGES in the BOUNDARIES of CIVIL PARISHES in the REGISTRATION COUNTIES of the WEST, EAST, and NORTH RIDINGS, effected by the LOCAL GOVERNMENT ACTS of 1888 and 1894, and by LOCAL ACTS since 1891.—INHABITED HOUSES and POPULATION 1901—*continued.*

No. of Registration District.	NAME OF REGISTRATION DISTRICT.	No. of Sub-District.	Name of Sub-district.	Description of Change.	1901. Inhabited Houses.	1901. Population.	Authority and date of change.
493	Todmorden ...	1	Hebden Bridge	Extending Blackshaw Civil Parish to include parts of Stansfield Civil Parish.[a]	56	230	"Todmorden Charter of Incorporation," 9th Nov., 1896.
,,	,, ...	2	Todmorden ...	Creating Cornholme Civil Parish out of the part of Cliviger Civil Parish in the Administrative County of the West Riding of Yorkshire.	179	753	L.G.B. Order, 31,992 (appointed day, 1894).
,,	,, ...	,,	,,	Consolidating the following Civil Parishes in Todmorden Municipal Borough as Todmorden Civil Parish :—			L.G.B. Order, 36,649. 30th September, 1897.
				Langfield	1,286	5,578	
				Todmorden and Walsden ...	2,134	9,085	
				Cornholme	179	753	
				Stansfield, *part of*[a]	2,439	10,002	
494	Saddleworth...	1	Delph ...	Creating Quickmere Middle Division (re-named Springhead) Civil Parish out of the part of Saddleworth Civil Parish in Quickmere Middle Division Urban District.	816	3,608	L.G.B. Order, 32,236 (appointed day, 1894).
		2	Upper Mill ...				
,,	,, ...	,,	,, ...	Creating Upper Mill Civil Parish out of the part of Saddleworth Civil Parish in Upper Mill Urban District.	294	1,371	
,,	,, ...	1	Delph ...	Creating part of Mossley Civil Parish out of the part of Saddleworth Civil Parish in Mossley Municipal Borough.[b]	933	4,122	L.G.B. Order, 32,236 (appointed day, 1894).
		2	Upper Mill ...				
,,	,, ...	1	Delph ...	Extending Springhead Civil Parish (formerly Quickmere Middle Division Civil Parish) to include part of Saddleworth Civil Parish.	251	1,090	L.G.B. Order, 39,498, 1st April, 1900.
		2	Upper Mill ...				
,,	,, ...	,,	,,	Extending Saddleworth Civil Parish to include Upper Mill Civil Parish.	294	1,371	L.G.B. Order, 39,497, 1st April, 1900.
495	Huddersfield...	1	Slaithwaite ...	Extending Slaithwaite Civil Parish to include Lingards Civil Parish.	279	1,221	L.G.B. Order, 34,688, 30th September, 1896.
,,	,, ...	,,	,,	Creating Marsden Civil Parish out of the following Civil Parishes :—			L.G.B. Order, 37,629, 26th March, 1898.
				Marsden in Huddersfield ...	199	845	
				Marsden in Almondbury ...	769	3,525	
,,	,, ...	2	Honley ...	Extending Meltham Civil Parish to include parts of the following Civil Parishes :—			L.G.B. Order, 36,006, 26th March, 1897.
				Honley	55	234	
				Netherthong	27	103	
,,	,, ...	3	Holmfirth ...	Extending Austonley Civil Parish to include part of Holme Civil Parish.	—	—	L.G.B. Order, 31,925 (appointed day, 1894).
,,	,, ...	,,	,,	Creating South Holme Civil Parish out of part of Holme Civil Parish.	—	—	
,,	,, ...	,,	,,	Creating Scholes Civil Parish out of parts of the following Civil Parishes :—			
				Fulstone	26	117	
				Hepworth	23	105	
				Wooldale	215	942	
,,	,, ...	4	New Mill ...				

[a] The entire former Civil Parish of Stansfield is now included in the Civil Parishes of Hebden Bridge, Todmorden, and Blackshaw.
[b] This part of Mossley Civil Parish was transferred to the Mossley Sub-District of Ashton under Lyne Registration District (468: 7) on the 1st July, 1895.

TABLE 14.—CHANGES in the BOUNDARIES of CIVIL PARISHES in the REGISTRATION COUNTIES of the WEST, EAST, and NORTH RIDINGS, effected by the LOCAL GOVERNMENT ACTS of 1888 and 1894, and by LOCAL ACTS since 1891.—INHABITED HOUSES and POPULATION 1901—*continued.*

No. of Registration District.	NAME OF REGISTRATION DISTRICT.	No. of Sub-District.	Name of Sub-district.	Description of Change.	1901. Inhabited Houses.	1901. Population.	Authority and date of change.
495	Huddersfield...	3	Holmfirth ...	Extending Scholes Civil Parish to include parts of the following Civil Parishes :—			
				Wooldale	68	331	
				Holme	24	120	
				Hepworth	3	15	
,,	,, ...	,,	,, ...	Extending Holme Civil Parish to include South Holme Civil Parish.	—	—	L.G.B.Order,33,042, 1st October, 1895.
,,	,, ...	3	,, ...	Extending Wooldale Civil Parish to include part of Scholes Civil Parish.	15	77	
,,	,, ...	4	New Mill ...	Extending Fulstone Civil Parish to include part of Wooldale Civil Parish.	84	368	
496	Halifax ...	1	Brighouse ...	Creating Brighouse Civil Parish out of the part of Hipperholme with Brighouse Civil Parish in Brighouse Municipal Borough.[a]	2,768	12,378	
,,	,, ...	,,	,, ...	Creating Hipperholme Civil Parish out of the part of Hipperholme with Brighouse Civil Parish in Hipperholme Urban District.[a]	891	3,816	L.G. Act, 1894 (appointed day), and County Council Naming Order.
,,	,, ...	,,	,, ...	Creating Norwood Green and Coley Civil Parish out of the Rural part of Hipperholme with Brighouse Civil Parish.[a]	216	879	
,,	,, ...	,,	,, ...	Extending Hipperholme Civil Parish to include part of Wike Civil Parish.	90	389	L.G.B.Order,P. 1,504, 9th November,1899.
,,	,, ...	2	Southowram	Creating Southowram Ward Civil Parish out of the part of Southowram Civil Parish in Halifax County Borough.	1,793	7,771	L.G. Act, 1894 (appointed day), and County Council Naming Order.
,,	,, ...	8	Northowram				
,,	,, ...	2	Southowram	Extending Halifax Civil Parish to include the following Civil Parishes in Halifax County Borough :—			L.G.B. Order, 32,142 (appointed day, 1894).
,,	,, ...	3	Halifax ...	Southowram Ward	1,793	7,771	
				Skircoat, *part of* [b]	2,280	9,091	
				Ovenden, *part of*	3	14	
				,, ,, ...	3,509	14,065	
,,	,, ...	8	Northowram	Northowram Ward [c]... ...	3,529	14,401	
,,	,, ...	3	Halifax ...	Extending Halifax Civil Parish to include Skircoat Civil Parish.[b]	697	2,903	L.G.B.Order,P. 1,498, 9th November, 1899.
,,	,, ...	4	Elland ...	Creating Elland Civil Parish out of the part of Elland with Greetland Civil Parish in Elland Urban District.[d]	2,452	10,412	
,,	,, ...	,,	,, ...	Creating Greetland Civil Parish out of the part of Elland with Greetland Civil Parish in Greetland Urban District.[d]	1,065	4,472	L.G. Act, 1894 (appointed day), and County Council Naming Order.
,,	,, ...	,,	,, ...	Creating Upper Greetland Civil Parish out of the Rural part of Elland with Greetland Civil Parish.[d]	96	424	

[a] The entire former Civil Parish of Hipperholme with Brighouse is now included in the Civil Parishes of Brighouse, Hipperholme, and Norwood Green and Coley.
[b] The entire former Civil Parish of Skircoat is now included in the Civil Parishes of Halifax and Sowerby Bridge.
[c] The entire former Civil Parish of Northowram is now included in the Civil Parishes of Halifax and Queensbury.
[d] The entire former Civil Parish of Elland with Greetland is now included in the Civil Parishes of Elland, Greetland, and Upper Greetland

COUNTY OF **YORK**—*continued.*

TABLE 14.—CHANGES in the BOUNDARIES of CIVIL PARISHES in the REGISTRATION COUNTIES of the WEST, EAST, and NORTH RIDINGS, effected by the LOCAL GOVERNMENT ACTS of 1888 and 1894, and by LOCAL ACTS since 1891.—INHABITED HOUSES and POPULATION 1901—*continued.*

No. of Registration District.	NAME OF REGISTRATION DISTRICT.	No. of Sub-District.	Name of Sub-district.	Description of Change.	1901. Inhabited Houses.	1901. Population.	Authority and date of change.
496	Halifax ...	1	Sowerby ...	Creating Sowerby Bridge Civil Parish out of the parts in Sowerby Bridge Urban District of the following Civil Parishes :—			L.G.B. Order, 31,739 (appointed day, 1894).
				Norland...	137	600	
				Skircoat[a]	762	3,192	
				Sowerby	537	2,275	
				Warley[b]	1,270	5,410	
,,	,, ...	,,	,,	Creating Luddenden Foot Civil Parish out of the parts in Luddenden Foot Urban District of the following Civil Parishes :—			L.G.B. Order, 31,741 (appointed day, 1894).
				Sowerby	297	1,370	
				Warley[b]	143	554	
		7	Luddenden	,, [b]	301	1,382	
				Midgley...	14	60	
,,	,, ...	6	Sowerby	Extending Halifax Civil Parish to include the following Civil Parishes :—			Halifax Corporation Act, 1900, 9th November, 1900.
				Warley, *part of*[b]	252	1,000	
		7	Luddenden	,, ,, [b]	424	1,829	
		8	Northowram	Northowram[c]	806	3,262	
,,	,, ...	,,	,, ...	Creating Northowram Ward Civil Parish out of the part of Northowram Civil Parish in Halifax County Borough.[c]	3,529	14,401	L.G.B. Order, 32,122 (appointed day, 1894).
,,	,, ...	,,	,, ...	Creating Queensbury Civil Parish out of the parts in Queensbury Urban District of the following Civil Parishes :—			
				Northowram[c]	961	3,813	
				Clayton	670	2,603	
497A	Bradford ...	1	Bowling ...	Creating Tyersall Civil Parish out of the part of Pudsey Civil Parish in Bradford County Borough.	854	3,562	L.G. Act, 1894 (appointed day), and County Council Naming Order.
,,	,, ...	2	Bradford East	Creating Thornbury Civil Parish out of the part of Calverley with Farsley Civil Parish in Bradford County Borough.[d]	489	2,089	
,,	,, ...	1	Bowling	Extending Bradford Civil Parish to include the following Civil Parishes in Bradford County Borough :—			Bradford Tramways Improvement Act, 1897, 25th March, 1898.
				Bowling...	8,560	37,220	
				Tyersall...	854	3,562	
,,	,, ...	2	Bradford East	Bolton	707	3,225	
				Thornbury[d]	489	2,089	
,,	,, ...	3	Bradford West	Manningham	10,659	47,871	
				Allerton	993	4,364	
				Heaton	984	4,431	
,,	,, ...	4	Horton	Horton	12,116	52,409	
497B	North Bierley	4	Thornton ...	Creating Denholme Civil Parish out of the part of Thornton Civil Parish in Denholme Urban District.	755	2,913	L.G. Act, 1894 (appointed day), and County Council Naming Order.
,,	,, ...	6	Shipley ...	Extending Shipley Civil Parish to include the part of Idle Civil Parish in Shipley Urban District.	1,840	7,635	L.G.B. Order, 31,734 (appointed day, 1894).
,,	,, ...	8	Calverley ...	Creating Farsley Civil Parish out of the part of Calverley with Farsley Civil Parish in Farsley Urban District.[d]	1,370	5,579	L.G. Act, 1894 (appointed day), and County Council Naming Order.
,,	,, ...	,,	,, ...	Creating Calverley Civil Parish out of the part of Calverley with Farsley Civil Parish in Calverley Urban District.[d]	634	2,679	

[a] The entire former Civil Parish of Skircoat is now included in the Civil Parishes of Halifax and Sowerby Bridge.
[b] The entire former Civil Parish of Warley is now included in the Civil Parishes of Sowerby Bridge, Luddenden Foot, and Halifax.
[c] The entire former Civil Parish of Northowram is now included in the Civil Parishes of Halifax and Queensbury.
[d] The entire former Civil Parish of Calverley with Farsley is now included in the Civil Parishes of Bradford, Farsley, and Calverley.

COUNTY OF YORK—*continued.*

TABLE 14.—CHANGES in the BOUNDARIES of CIVIL PARISHES in the REGISTRATION COUNTIES of the WEST, EAST, and NORTH RIDINGS, effected by the LOCAL GOVERNMENT ACTS of 1888 and 1894, and by LOCAL ACTS since 1891.—INHABITED HOUSES and POPULATION 1901—*continued.*

No. of Registration District.	NAME OF REGISTRATION DISTRICT.	No. of Sub-District.	Name of Sub-district.	Description of Change.	1901. Inhabited Houses.	1901. Population.	Authority and date of change.
498	Hunslet ...	1	Hunslet ...	Extending Hunslet Civil Parish to include part of Holbeck Civil Parish.	580	2,427	L.G.B. Order, 35,101, 30th September, 1896.
,,	,, ...	2	Whitkirk ...	Creating Osmondthorpe Civil Parish out of the part of Templenewsam Civil Parish in Leeds County Borough.	83	379	L.G.B. Order, 31,668, appointed day, 1894.
499	Holbeck ...	1	Holbeck ...	Extending Holbeck Civil Parish to include part of Hunslet Civil Parish.	598	2,497	L.G.B. Order, 35,101, 30th September, 1896.
501	Leeds	5	Chapeltown ...	Extending Potter Newton Civil Parish to include the part of Seacroft Civil Parish in Leeds County Borough.	2	17	L.G.B. Order, 31,668 (appointed day, 1894).
502	Dewsbury ...	1	Morley ...	Extending Morley Civil Parish to include the part of Ardsley West Civil Parish in Morley Municipal Borough.	95	419	L.G.B. Order, 31,729 (appointed day, 1894).
,,	,, ...	3	Gomersal ...	Creating Birkenshaw Civil Parish out of the part of Gomersal Civil Parish in Birkenshaw Urban District.	551	2,172	L.G. Act, 1894 (appointed day), and County Council Naming Order.
,,	,, ...	,,	,, ...	Creating Birstal Civil Parish out of the part of Gomersal Civil Parish in Birstal Urban District.	1,569	6,559	
,,	,, ...	5	Mirfield ...	Creating Ravensthorpe Civil Parish out of the part of Mirfield Civil Parish in Ravensthorpe Urban District.	1,359	5,649	
,,	,, ...	,,	,, ...	Extending Ravensthorpe Civil Parish to include part of Mirfield Civil Parish.	12	50	L.G.B. Order, 32,885, 1st October, 1895.
,,	,, ...	7	Soothill ...	Creating Soothill Nether Civil Parish out of part of Soothill Civil Parish.[a]	1,402	5,552	L.G. Act, 1894 (appointed day), and County Council Naming Order.
,,	,, ...	,,	,, ...	Creating Soothill Upper Civil Parish out of part of Soothill Civil Parish.[a]	1,392	6,104	
,,	,, ...	8	Ossett	Extending Ossett cum Gawthorpe Civil Parish to include part of Alverthorpe Civil Parish.	46	219	L.G.B. Order, P. 1,646, 9th November, 1900.
,,	,, ...	9	Thornhill ...	Extending Thornhill Civil Parish to include the Civil Parish of Whitley Lower.	186	790	L.G.B. Order, 33,789, 26th March, 1896.
503	Wakefield ...	2	Sandal ...	Extending Crigglestone Civil Parish to include part of Alverthorpe Civil Parish.	—	—	L.G.B. Order, 40,224, 1st October, 1899.
,,	,, ...	3	Normanton ...	Extending Warmfield with Heath Civil Parish to include part of Newland with Woodhouse Moor Civil Parish.	3	20	L.G.B. Order, 33,908, 31st March, 1896.
,,	,, ...	4	Stanley	Extending Wakefield Civil Parish to include the parts in Wakefield Municipal Borough of the Civil Parishes of :—			L.G.B. Order, 31,728 (appointed day, 1894).
				Stanley cum Wrenthorpe[b] ...	700	3,696	
,,	,, ...	7	Alverthorpe	Alverthorpe with Thornes ...	1,666	7,506	
,,	,, ...	4	Stanley ...	Creating Stanley Civil Parish out of part of Stanley cum Wrenthorpe Civil Parish.[b]	1,013	6,573	L.G.B. Order, 32,129 (appointed day, 1894).
,,	,, ...	,,	,, ...	Creating Outwood Civil Parish out of part of Stanley cum Wrenthorpe Civil Parish.[b]	1,615	7,764	

[a] The entire former Civil Parish of Soothill is now included in the Civil Parishes of Soothill Nether and Soothill Upper.
[b] The entire former Civil Parish of Stanley cum Wrenthorpe is now included in the Civil Parishes of Wakefield, Stanley, and Outwood.

COUNTY OF YORK—*continued.*

TABLE 14.—CHANGES in the BOUNDARIES of CIVIL PARISHES in the REGISTRATION COUNTIES of the WEST, EAST, and NORTH RIDINGS, effected by the LOCAL GOVERNMENT ACTS of 1888 and 1894, and by LOCAL ACTS since 1891.—INHABITED HOUSES and POPULATION 1901—*continued.*

No. of Registration District.	NAME OF REGISTRATION DISTRICT.	No. of Sub-District.	Name of Sub-district.	Description of Change.	1901. Inhabited Houses.	1901. Population.	Authority and date of change.
503	Wakefield ...	4	Stanley ...	Extending Wakefield Civil Parish to include parts of the following Civil Parishes :—			L.G.B. Order, P.1,150, 9th November, 1895.
				Stanley [a]	42	1,786	
				Outwood [a]	53	261	
		7	Alverthorpe	Alverthorpe	74	357	
,,	,, ...	,,	,, ...	Creating Alverthorpe Civil Parish out of the part of Alverthorpe with Thornes Civil Parish in Wakefield Rural District.	1,217	5,556	L.G. Act, 1894 (appointed day), and County Council Naming Order.
,,	,, ...	,,	,, ...	Extending Alverthorpe Civil Parish to include part of Crigglestone Civil Parish.	—	—	L.G.B. Order, 40,224, 1st October, 1899.
,,	,, ...	,,	,, ...	Extending Wakefield Civil Parish to include part of Alverthorpe Civil Parish.	813	3,700	L.G.B. Order, P.1,645, 9th November, 1900.
504	Pontefract ...	1	Knottingley ...	Creating Byram cum Sutton Civil Parish out of the following Civil Parishes :—			L.G.B. Order, 25,974, 26th March, 1891.
				Byram cum Poole	11	80	
				Sutton	10	35	
,,	,, ...	3	Pontefract ...	Extending Pontefract Civil Parish to include Monkhill Civil Parish.	117	624	L.G.B. Order, 27,584, 26th March, 1892.
506	Barnsley ...	2	Barnsley ...	Extending Ardsley Civil Parish to include part of Monk Bretton Civil Parish.	55	292	L.G.B. Order, 35,702, 1st April, 1897.
507	Wortley ...	6	Bradfield ...	Creating Stocksbridge Civil Parish out of the parts in Stocksbridge Urban District of the following Civil Parishes :—			L.G.B. Order, 31,735 (appointed day, 1894).
				Hunshelf	229	1,249	
				Bradfield	1,052	5,317	
510	Rotherham ...	2	South East Rotherham	Extending Rotherham Civil Parish to include the parts in Rotherham Municipal Borough of the Civil Parishes of :—			
				Whiston	87	418	
				Brinsworth	257	1,357	
				,, ...	98	566	
		3	North West Rotherham	Greasbrough	231	1,153	L.G.B. Order, 31,844 (appointed day, 1894).
				Kimberworth [b]	5,249	26,297	
				Wentworth	—	—	
,,	,, ...	5	Wath	Extending Wentworth Civil Parish to include the Rural part of Kimberworth Civil Parish.[b]	—	—	
,,	,, ...	,,	,, ...	Creating West Melton Civil Parish out of the part of Brampton Bierlow [c] Civil Parish in Wath upon Dearne Urban District.	697	3,668	L.G. Act, 1894 (appointed day), and County Council Naming Order.
511	Doncaster ...	1	Tickhill ...	Creating Tickhill Outer Civil Parish out of the Rural part of Tickhill Civil Parish.	30	161	L.G. Act, 1894 (appointed day), and County Council Naming Order.
,,	,, ...	,,	,, ...	Extending Tickhill Civil Parish to include Tickhill Outer Civil Parish.	30	161	L.G.B. Order, 33,876, 31st March, 1896.
513	Goole	1	Swinefleet ...	Creating Swinefleet Civil Parish out of part of Swinefleet with Reedness Civil Parish.[d]	262	1,117	L.G.B. Order, 31,724 (appointed day, 1894).
,,	,, ...	,,	,, ...	Creating Reedness Civil Parish out of part of Swinefleet with Reedness Civil Parish.[d]	106	473	

[a] See Note [b] on previous page.
[b] The entire former Civil Parish of Kimberworth is now included in the Civil Parishes of Rotherham and Wentworth.
[c] The remainder of Brampton Bierlow Civil Parish was named Brampton on 11th July, 1894, by an Order of the West Riding Council, but was again named Brampton Bierlow on 19th July, 1897.
[d] The entire former Civil Parish of Swinefleet with Reedness is now included in the Civil Parishes of Swinefleet and Reedness.

COUNTY OF **YORK**—*continued.*

TABLE 14.—CHANGES in the BOUNDARIES of CIVIL PARISHES in the REGISTRATION COUNTIES of the WEST, EAST, and NORTH RIDINGS, effected by the LOCAL GOVERNMENT ACTS of 1888 and 1894, and by LOCAL ACTS since 1891.—INHABITED HOUSES and POPULATION 1901—*continued.*

No. of Registration District.	NAME OF REGISTRATION DISTRICT.	No. of Sub-District.	Name of Sub-district.	Description of Change.	1901. Inhabited Houses.	1901. Population.	Authority and date of change.
513	Goole	2	Goole	Consolidating the parts of the following Civil Parishes in Goole Urban District as Goole Civil Parish :—			L.G.B. Order, 31,725 (appointed day, 1894).
				Goole	902	4,505	
				Airmyn	366	1,825	
				Hooke	2,270	10,246	
,,	,, ...	,,	,, ...	Creating Goole Fields Civil Parish out of the Rural part of Goole Civil Parish, and a part of the Rural portion of Hooke Civil Parish :—			L.G.B. Order, 31,726 (appointed day, 1894).
				Goole, *part of*	50	287	
				Hooke, *part of*...	7	35	
514	Selby	1	Carlton ...	Transferring part of Knedlington Civil Parish in the Administrative County of the East Riding of Yorkshire to Newland Civil Parish and to the Administrative County of the West Riding of Yorkshire.	—	—	L.G.B. Order, P.1,111. 30th September, 1895.
,,	,, ...	2	Selby	Extending Selby Civil Parish to include part of Brayton Civil Parish.	83	352	L.G.B. Order, 32,120 (appointed day, 1894).
	EAST RIDING (with YORK).						
516	York	2	Bootham ...	Creating Clifton Within Civil Parish out of the part of Clifton Civil Parish in York County Borough.[a]	2,500	11,630	
,,	,, ...	,,	,,	Creating Clifton Without Civil Parish out of the Rural part of Clifton Civil Parish.[a]	20	683	
,,	,, ...	3	Micklegate ...	Creating Dringhouses Within Civil Parish out of the part of Dringhouses Civil Parish in York County Borough.[b]	15	86	
,,	,, ...	,,	,,	Creating Dringhouses Without Civil Parish out of the Rural part of Dringhouses Civil Parish.[b]	139	659	
,,	,, ...	,,	,,	Creating Middlethorpe Within Civil Parish out of the part of Middlethorpe Civil Parish in York County Borough.[c]	—	—	L.G.B. Order, 31,643 (appointed day, 1894).
,,	,, ...	,,	,,	Creating Middlethorpe Without Civil Parish out of the Rural part of Middlethorpe Civil Parish.[c]	22	139	
,,	,, ...	4	Walmgate ...	Creating Heworth Within Civil Parish out of the part of Heworth Civil Parish in York County Borough.[d]	118	544	
,,	,, ...	5	Escrick ...	Extending Water Fulford Civil Parish to include the Rural part of Gate Fulford Civil Parish.[e]	164	763	
,,	,, ...	6	Dunnington ...	Creating Heworth Without Civil Parish out of the Rural part of Heworth Civil Parish.[d]	38	285	

[a] The entire former Civil Parish of Clifton is now included in the Civil Parishes of Clifton Without and York.
[b] The entire former Civil Parish of Dringhouses is now included in the Civil Parishes of Dringhouses Without and York.
[c] The entire former Civil Parish of Middlethorpe is now included in the Civil Parishes of Middlethorpe Without and York.
[d] The entire former Civil Parish of Heworth is now included in the Civil Parishes of Heworth Without and York.
[e] The entire former Civil Parish of Gate Fulford is now included in the Civil Parishes of Water Fulford and York.

COUNTY OF YORK—*continued.*

TABLE 14.—CHANGES in the BOUNDARIES of CIVIL PARISHES in the REGISTRATION COUNTIES of the WEST, EAST, and NORTH RIDINGS, effected by the LOCAL GOVERNMENT ACTS of 1888 and 1894, and by LOCAL ACTS since 1891.—INHABITED HOUSES and POPULATION 1901—*continued.*

No. of Registration District.	NAME OF REGISTRATION DISTRICT.	No. of Sub-District.	Name of Sub-district.	Description of Change.	1901. Inhabited Houses.	1901. Population.	Authority and date of change.
516	York... ...	2	Bootham	Creating York Civil Parish out of the Civil Parishes within York County Borough :—			L.G.B. Order, 39,884, 26th March, 1900.
				All Saints, Pavement ...	58	220	
				Clifton Within [a]	2,500	11,630	
				Davy Hall	1	2	
				Holy Trinity, Goodramgate...	70	273	
				Holy Trinity, King's Court...	107	500	
				Minster Yard with Beddern	110	462	
				Mint Yard	11	73	
				St. Andrew	57	320	
				St. Giles in the Suburbs ...	572	2,890	
				St. Helen, Stonegate ...	68	325	
				St. John, Delpike	48	193	
				St. Martin le Grand	63	307	
				St. Mary, Castlegate [b] ...	128	663	
				St. Michael le Belfry... ...	128	596	
				St. Michael, Spurriergate ...	63	285	
				St. Olave, Marygate	330	1,765	
				St. Peter the Little	34	154	
				St. Sampson	94	502	
				St. Wilfred	32	158	
		3	Micklegate	All Saints, North Street ...	221	1,020	
				Dringhouses Within [c] ...	15	86	
				Holgate	391	1,748	
				Holy Trinity, Micklegate ...	424	2,124	
				St. John, Micklegate ...	137	565	
				St. Martin, Micklegate with St. Gregory	133	662	
				St. Mary, Bishopshill, Junior	2,426	11,141	
				St. Mary, Bishopshill, Senior	1,901	8,395	
				Middlethorpe Within [d] ...	—	—	
		4	Walmgate	Gate Fulford [e]	1,302	7,399	
				Heworth Within [f]	118	544	
				St. Crux	113	521	
				St. Cuthbert, St. Helen on the Walls, and All Saints, Peasholm.	945	4,347	
				St. Dennis	206	953	
				St. George	486	2,212	
				St. Lawrence	733	3,132	
				St. Margaret	314	1,547	
				St. Maurice	1,309	5,941	
				St. Nicholas	381	1,942	
				St. Peter le Willows	122	536	
				St. Saviour	399	1,781	
518	Howden ...	4	Wallingfen ...	Extending Scalby Civil Parish to include Cheapsides Civil Parish.	5	27	L.G.B. Order, 27,653, 26th March, 1892.
519	Beverley ...	3	Lockington ...	Extending Lockington Civil Parish to include Lockington in Kilnwick Civil Parish.	—	—	L.G.B. Order, 31,761 (appointed day), 1894.
,,	,, ...	4	Leven... ...	Extending Leven Civil Parish to include part of Brandesburton Civil Parish.	5	30	L.G.B. Order, 32,495, 1st April, 1895.
520	Sculcoates ...	1	Sutton... ...	Creating Sutton Within Civil Parish out of the part of Sutton and Stoneferry Civil Parish in Kingston upon Hull County Borough. [g]	2,886	13,666	L.G. Act, 1894 (appointed day), and County Council Naming Order.
,,	,, ...	,,	,, ...	Creating Sutton Without Civil Parish out of the Rural part of Sutton and Stoneferry Civil Parish. [g]	310	1,377	

[a] The entire former Civil Parish of Clifton is now included in the Civil Parishes of Clifton Without and York.
[b] Including York Castle, see Note ‡ on page 1.
[c] The entire former Civil Parish of Dringhouses is now included in the Civil Parishes of Dringhouses Without and York.
[d] The entire former Civil Parish of Middlethorpe is now included in the Civil Parishes of Middlethorpe Without and York.
[e] The entire former Civil Parish of Gate Fulford is now included in the Civil Parishes of Water Fulford and York.
[f] The entire former Civil Parish of Heworth is now included in the Civil Parishes of Heworth Without and York.
[g] The entire former Civil Parish of Sutton and Stoneferry is now included in the Civil Parishes of Sculcoates and Sutton Without.

COUNTY OF YORK—*continued.*

TABLE 14.—CHANGES in the BOUNDARIES of CIVIL PARISHES in the REGISTRATION COUNTIES of the WEST, EAST, and NORTH RIDINGS, effected by the LOCAL GOVERNMENT ACTS of 1888 and 1894, and by LOCAL ACTS since 1891.—INHABITED HOUSES and POPULATION 1901—*continued.*

No. of Registration District.	NAME OF REGISTRATION DISTRICT.	No. of Sub-District.	Name of Sub-district.	Description of Change.	1901. Inhabited Houses.	1901. Population.	Authority and date of change.
520	Sculcoates ...	1	Sutton... ...	Extending Sculcoates Civil Parish to include the following Civil Parishes in Kingston upon Hull County Borough:—			L.G.B. Order, 37,837, 25th March, 1898.
				Sutton Within[a]	2,886	13,666	
		2	Cottingham ...	Cottingham Within[b]... ...	2,871	13,277	
		4	Hessle... ...	Hessle Within[c]	31	164	
				Newington	7,214	32,812	
		5	Hedon... ...	Marfleet...	83	373	
		6	Drypool ...	Drypool...	1,729	8,289	
				Garrison Side	29	303	
				Southcoates	6,977	32,310	
,,	,, ...	2	Cottingham ...	Creating Cottingham Within Civil Parish out of the part of Cottingham Civil Parish in Kingston upon Hull County Borough.[b]	2,781	12,535	L.G. Act, 1894 (appointed day), and County Council Naming Order.
,,	,, ...	,,	,, ...	Creating Cottingham Without Civil Parish out of the Rural part of Cottingham Civil Parish.[b]	915	4,493	
,,	,, ...	,,	,, ...	Extending Cottingham Within Civil Parish to include part of Cottingham Without Civil Parish.[b]	90	742	Kingston upon Hull Corporation Act, 1897, 30th September, 1897.
,,	,, ...	4	Hessle ...	Creating Hessle Within Civil Parish out of the part of Hessle Civil Parish in Kingston upon Hull County Borough.[c]	31	164	L.G. Act, 1894 (appointed day), and County Council Naming Order.
,,	,, ...	,,	,, ...	Creating Hessle Without Civil Parish out of the Rural part of Hessle Civil Parish.[c]	803	3,754	
522	Patrington ...	1	Patrington ...	Reconstituting Owthorne Civil Parish out of parts of the following Civil Parishes:—			L.G.B. Order, 26,767, 26th March, 1891.
				Owthorne	11	63	
				Withernsea	4	18	
,,	,, ...	,,	,, ...	Reconstituting Withernsea Civil Parish out of parts of the following Civil Parishes:—			
				Owthorne	188	799	
				Withernsea	153	627	
525	Bridlington ...	1	Skipsea ...	Creating Fraisthorpe with Auburn and Wilsthorpe Civil Parish out of the following Civil Parishes:—			L.G.B. Order, 34,760, 1st October, 1896.
				Fraisthorpe	11	92	
				Auburn	1	6	
				Wilsthorpe	1	13	
,,	,, ...	2	Bridlington ...	Extending Bridlington Civil Parish to include the parts in Bridlington Urban District of the following Civil Parishes:—			L.G.B. Order, 32,083 (appointed day, 1894).
				Bessingby	58	258	
				Sewerby cum Marton ...	58	237	
,,	,, ...	,,	,, ...	Extending Bessingby Civil Parish to include the part of Hilderthorpe Civil Parish in Bridlington Rural District.	10	46	

[a] The entire former Civil Parish of Sutton and Stoneferry is now included in the Civil Parishes of Sculcoates and Sutton Without.
[b] The entire former Civil Parish of Cottingham is now included in the Civil Parishes of Sculcoates and Cottingham Without.
[c] The entire former Civil Parish of Hessle is now included in the Civil Parishes of Sculcoates and Hessle Without.

COUNTY OF YORK—*continued.*

TABLE 14.—CHANGES in the BOUNDARIES of CIVIL PARISHES in the REGISTRATION COUNTIES of the WEST, EAST, and NORTH RIDINGS, effected by the LOCAL GOVERNMENT ACTS of 1888 and 1894, and by LOCAL ACTS since 1891.—INHABITED HOUSES and POPULATION 1901—*continued.*

No. of Registration District.	NAME OF REGISTRATION DISTRICT.	No. of Sub-District.	Name of Sub-district.	Description of Change.	1901. Inhabited Houses.	1901. Population.	Authority and date of change.
	NORTH RIDING.						
527	Malton ...	3	Malton ...	Creating Malton Civil Parish out of the following Civil Parishes :—			L.G.B. Order, 33,854, 1st October, 1896.
				New Malton	597	2,615	
				Old Malton	443	2,143	
532	Whitby ...	2	Whitby ...	Creating Helredale Civil Parish out of the part of Hawsker with Stainsacre Civil Parish in Whitby Urban District.	87	387	L.G. Act, 1894 (appointed day), and County Council Naming Order.
533	Guisborough...	2	Skelton ...	Creating Saltburn by the Sea Civil Parish out of the part of Marske Civil Parish in Saltburn by the Sea Urban District.	542	2,578	
,,	,, ...	3	Marske ...	Creating Coatham Civil Parish out of part of Kirkleatham Civil Parish.	906	4,490	L.G.B. Order, 38,692, 1st April, 1899.
534	Middlesbrough	1	Middlesbrough	Extending Middlesbrough Civil Parish to include the parts of the following Civil Parishes in Middlesbrough County Borough :—			L.G.B. Order, 31,986 (appointed day, 1894).
				West Acklam	—	—	
				Linthorpe	6,106	32,397	
				Marton	119	669	
				Normanby	4	12	
				Ormesby	15	104	
,,	,, ...	,,	,, ...	Transferring the part of Linthorpe Civil Parish in Stockton on Tees Municipal Borough and in the Administrative County of the North Riding of Yorkshire to Stockton on Tees Civil Parish and to the Administrative County of Durham.	1	2	L.G.B. Order, P.1,088, 30th September, 1895.
537	Bedale ...	2	Masham ...	Transferring part of Nunwick with Howgrave Civil Parish in the Administrative County of the West Riding of Yorkshire to Sutton Howgrave Civil Parish and to the Administrative County of the North Riding of Yorkshire.	—	—	L.G.B. Order, 32,268 (appointed day, 1894).
,,	,, ...	,,	,, ...	Transferring part of Nunwick with Howgrave Civil Parish in the Administrative County of the West Riding of Yorkshire to Sutton Howgrave Civil Parish and to the Administrative County of the North Riding of Yorkshire.	—	—	L.G.B. Order, P. 1,126, 30th September, 1895.
,,	,, ...	,,	,, ...	Transferring part of Nunwick with Howgrave Civil Parish in the Administrative County of the West Riding of Yorkshire to Howgrave Civil Parish and to the Administrative County of the North Riding of Yorkshire.	—	—	
538	Leyburn ...	1	Middleham ...	Creating Colsterdale Civil Parish out of the Rural part of Healey with Sutton Civil Parish.	9	53	L.G. Act, 1894 (appointed day), and County Council Naming Order.

COUNTY OF **YORK**—*continued.*

TABLE 15.—AREA of LAND, WATER, and FORESHORE in the REGISTRATION COUNTIES of the WEST, EAST, and NORTH RIDINGS, and in every CIVIL PARISH which includes either TIDAL WATER or FORESHORE.

NOTE.—The Areas of Land and Inland Water in every Civil Parish are shown in Table 12.

Registration Districts and Civil Parishes.	Area in Statute Acres.			
	Land.	Inland Water.	Tidal Water.	Foreshore.
REGISTRATION COUNTIES of the WEST, EAST, and NORTH RIDINGS	3,702,593	18,501	27,216	25,069
Total Area of Parishes with Land or Inland Water only	3,277,771	16,781	—	—
Total Area of Parishes with Land, Inland Water, Tidal Water or Foreshore	424,822	1,720	27,216	25,069
WEST RIDING.				
504. PONTEFRACT :—				
Eggbrough	1,993	7	10	2
Hensall	1,313	2	12	3
511. DONCASTER :—				
Barnby upon Don...	2,621	22	29	—
Bentley with Arksey	5,039	89	6	—
Kirk Bramwith ...	1,326	—	6	3
Kirk Sandall ...	2,316	21	3	—
Thorpe in Balne ...	1,863	2	4	—
512. THORNE :—				
Althorpe (*Lincoln*)...	1,329	23	59	13
Amcotts (*Lincoln*)...	2,101	5	127	33
Fishlake	3,131	—	15	4
Keadby (*Lincoln*) ...	1,534	57	31	4
Stainforth	2,316	25	12	5
Sykehouse	3,339	6	8	4
Thorne	13,319	110	14	5
513. GOOLE :—				
Adlingfleet	1,768	—	26	37
Airmyn	3,298	10	94	31
Garthorpe (*Lincoln*)	2,185	—	180	71
Goole	1,218	45	113	56
Goole Fields ...	4,765	17	42	6
Gowdall	1,193	6	8	3
Hooke	723	3	94	36
Ousefleet	2,169	—	303	360
Rawcliffe	4,383	44	59	27
Reedness	2,544	—	62	38
Snaith and Cowick	5,936	43	29	13
Swinefleet	2,757	—	90	43
Whitgift	1,438	—	45	5
514. SELBY :—				
Barlby (*E.R.*) ...	1,304	—	48	9
Barlow	2,334	—	31	6
Carlton	3,631	18	23	11
Cawood	2,842	1	41	10
Chapel Haddlesey...	1,124	13	7	1
Cliffe cum Lund (*E.R.*)	3,107	1	54	11
Hirst Courtney ...	621	—	7	2
Kelfield (*E.R.*) ...	1,790	1	35	9
Long Drax	1,626	5	43	8
Newland	2,150	1	118	38
North Duffield(*E.R.*)	3,397	10	12	—
Riccall (*E.R.*) ...	2,604	—	18	4
Selby	3,840	9	29	6
South Duffield(*E.R.*)	1,684	1	1	1
Temple Hirst ...	746	—	10	2
Wistow	4,311	1	42	9
515. TADCASTER :—				
Acaster Selby ...	1,542	—	23	8
Appleton Roebuck	2,907	7	6	2
Bolton Percy ...	2,325	9	7	2
Ryther with Ossendyke	2,706	1	13	5
Ulleskelf	1,318	4	2	—
EAST RIDING (with YORK).				
516. YORK :—				
AcasterMalbis(*W.R.*)	1,853	21	2	10
Elvington	2,358	8	8	—
Naburn	2,602	29	6	1
Stillingfleet with Moreby	2,584	2	17	4
Thorganby with West Cottingwith	2,917	4	17	—
Wheldrake	4,510	1	9	—
517. POCKLINGTON :—				
East Cottingwith ...	1,238	6	7	—
Sutton upon Derwent	3,661	9	13	—
518. HOWDEN :—				
Asselby	980	—	21	4
Aughton	1,947	—	4	—
Barmby on the Marsh	1,473	1	65	17
Blacktoft	1,758	3	51	14
Brackenholme with Woodall	1,330	2	8	3
Breighton and Gunby	1,744	2	5	2
Bubwith	1,543	2	5	—
Broomfleet	1,728	17	351	395
Cotness	542	—	39	52
Ellerton Priory ...	2,551	1	5	—
Faxfleet	1,700	23	143	268
Hemingbrough ...	1,123	—	17	4
Howden	2,924	4	79	104
Kilpin	711	4	10	1
Knedlington ...	558	—	15	4
Menthorpe with Bowthorpe	1,088	—	5	2
Metham	891	4	32	40
Saltmarshe	822	—	95	47
Scalby	1,346	2	47	15
Skelton	1,305	12	174	54
Wressell	3,973	8	7	3
Yokefleet	1,173	—	75	21
519. BEVERLEY :—				
Aike	537	3	4	—
Beverley St. Martin	868	7	4	1
Beverley St. Nicholas	942	8	4	1
Beswick	2,027	2	1	—
Ellerker	2,103	3	334	361
Elloughton with Brough	1,627	1	507	562
Eske...	1,089	—	9	1
Leconfield	3,611	13	6	—
Leven	3,985	24	10	4
South Cave ...	4,332	3	85	121
Storkhill	317	3	2	—
Thearne	684	2	7	2
Tickton with Hull Bridge	774	1	2	2
Wawne	3,711	7	12	3
Weel...	1,130	1	7	2
Woodmansey and Beverley Parks	3,114	4	1	—
520. SCULCOATES :—				
Cottingham Without	7,908	20	6	2
Hedon	320	1	—	1
Hessle Without ...	2,110	—	296	130
Melton	796	1	432	664
North Ferriby ...	1,007	—	292	359
Preston	5,003	1	244	72
Sculcoates	7,713	162	27	448
Sutton Without ...	3,943	16	3	1
Swanland	2,873	—	275	314
Welton	1,874	2	158	298

COUNTY OF **YORK**—*continued.*

TABLE 15.—AREA of LAND, WATER, and FORESHORE in the REGISTRATION COUNTIES of the WEST, EAST, and NORTH RIDINGS, and in every CIVIL PARISH which includes either TIDAL WATER or FORESHORE—*continued.*

REGISTRATION DISTRICTS AND CIVIL PARISHES.	AREA IN STATUTE ACRES.			
	Land.	Inland Water.	Tidal Water.	Foreshore.
EAST RIDING (with YORK)—*cont.*				
521. HULL :—				
Holy Trinity and St. Mary	1,060	54	687	17
522. PATRINGTON :—				
Easington	2,234	2	—	890
Holmpton	1,874	1	—	61
Kilnsea	907	5	1,700	2,498
Out Newton ...	648	—	—	83
Owthorne	1,493	—	—	128
Paull	4,921	14	5,935	943
Skeffling	1,829	1	5,641	3,209
Sunk Island ...	7,313	19	6,181	3,044
Tunstall	1,305	—	—	165
Waxholme	533	—	—	62
Welwick	3,608	2	569	918
Withernsea... ...	245	1	—	59
523. SKIRLAUGH :—				
Aldbrough	4,903	1	—	81
Atwick	2,270	1	—	83
Brandesburton ...	4,659	—	4	2
Cowdens Ambo ...	1,548	—	—	96
East Newton ...	607	—	—	80
Garton with Grimston	1,798	2	—	72
Hempholme ...	1,040	11	—	1
Hornsea with Burton	2,992	324	—	135
Mappleton and Rowlston	1,910	2	—	105
524. DRIFFIELD :—				
Watton	4,726	12	8	—
525. BRIDLINGTON :—				
Barmston	2,386	5	—	201
Bempton and Newsholm	1,977	—	—	18
Bessingby	1,548	2	—	33
Bridlington ...	2,619	3	—	48
Buckton	1,981	1	—	30
Flamborough ...	3,076	5	—	250
Fraisthorpe with Auburn and Wilsthorpe	2,275	32	—	138
Hilderthorpe ...	128	1	—	61
Hunmanby	6,991	3	—	124
Reighton	1,827	—	—	77
Sewerby cum Marton	2,035	1	—	101
Skipsea	1,566	—	—	104
Speeton	1,851	1	—	73
Ulrome	1,586	3	—	20

REGISTRATION DISTRICTS AND CIVIL PARISHES.	AREA IN STATUTE ACRES.			
	Land.	Inland Water.	Tidal Water.	Foreshore.
NORTH RIDING.				
526. SCARBOROUGH :—				
Burniston	1,479	—	—	55
Cayton	3,509	5	—	95
Cloughton	3,425	2	—	54
Filey (*E.R.*) ...	832	—	—	138
Gristhorpe	1,206	—	—	76
Lebberston	1,280	—	—	48
Muston (*E.R.*) ...	2,290	1	—	41
Scalby	2,307	7	—	81
Scarborough ...	2,362	11	—	189
Stainton Dale ...	3,144	1	—	129
Throxenby	1,386	8	—	61
532. WHITBY :—				
Barnby	1,861	—	—	51
Ellerby	763	—	—	6
Fylingdales... Fylingdales Moor, common to the townships of Hawsker with Stainsacre, and Fylingdales Hawsker with Stainsacre	17,054	1	4	364
Helredale	186	1	5	20
Hinderwell	1,656	2	1	191
Lythe	2,592	5	—	212
Mickleby	1,398	—	—	1
Newholm with Dunsley	2,191	—	—	77
Ruswarp	1,700	9	11	99
Whitby	48	—	11	32
533. GUISBOROUGH :—				
Brotton	2,091	—	1	256
Coatham	1,483	29	—	1,218
Easington	3,760	4	1	149
Kirkleatham ...	3,533	5	—	481
Loftus	3,738	6	—	137
Marske	3,402	1	—	252
Redcar	705	—	—	176
Saltburn by the Sea	546	1	—	70
Skinningrove ...	197	2	—	51
Wilton	4,268	5	16	351
534. MIDDLESBROUGH :—				
Eston	2,443	10	48	357
Ingleby Barwick ...	1,519	—	29	8
Linthorpe	515	—	11	11
Middlesbrough ...	2,667	18	118	20
Normanby	1,499	1	35	109
Stainton	2,306	—	—	1
Thornaby	1,927	—	46	23
535. STOKESLEY :—				
High Worsall ...	1,585	5	7	1
Low Worsall ...	1,346	—	11	2
Yarm	1,197	2	25	6

COUNTY OF YORK—*continued.*

TABLE 16.—REGISTRATION COUNTIES of the WEST, EAST, and NORTH RIDINGS; PERSONS enumerated in MILITARY and NAVAL BARRACKS, QUARTERS, HOSPITALS, and PRISONS, and on HIS MAJESTY'S SHIPS in HOME WATERS, 1901.

—	Total Officers and Men.	Officers.	Warrant Officers, Non-Commissioned Officers and Men.	Other Inmates (Families, Servants, etc.).		
				Persons.	Males.	Females.
MILITARY BARRACKS, ETC. ...	4,333	98	4,235	990	236	754
NAVAL BARRACKS, ETC.	4	—	4	1	—	1
H.M. SHIPS IN HOME WATERS ...	55	2	53	6	2	4

Number of District and Sub-District.	Registration District and Sub-District.	Civil Parish.	Barracks, Ships, etc.	Officers.	Warrant Officers, Non-Commissioned Officers, and Men.	Other Inmates (Families, Servants, etc.).	
						Males.	Females.
	WEST RIDING.						
496	HALIFAX :—						
3	Halifax	Halifax	Halifax Barracks ...	2	219	36	59
497A	BRADFORD :—						
2	Bradford East	Bradford	Bradford Moor Barracks	9	314	24	68
501	LEEDS :—						
2	North Leeds	Leeds	Cavalry Barracks ...	6	269	8	17
504	PONTEFRACT :—						
3	Pontefract	Tanshelf	Tanshelf Barracks ...	6	420	5	139
508	ECCLESALL BIERLOW :—						
1	Hallam	Nether Hallam ...	Sheffield Barracks ...	20	864	34	82
	EAST RIDING (with YORK).						
516	YORK :—						
2	Bootham	Towthorpe ...	Strensall Camp	6	352	2	—
4	Walmgate	York	York Infantry Barracks	16	529	2	121
			York Castle	9	92	7	17
			York Cavalry Barracks...	13	440	15	30
			Military Hospital* ...	—	102	4	—
519	BEVERLEY :—						
2	Beverley	Woodmansey and Beverley Parks	Victoria Barracks ...	3	176	31	61
520	SCULCOATES :—						
6	Drypool	Sculcoates ...	H.M.S. "Victoria" ...	—	5	—	—
521	HULL :—						
1	Humber	Holy Trinity and St. Mary	H.M.S. "Nimble" ...	1	46	2	4
			H.M.S. "Rose"	1	2	—	—
2	Myton	" ...	Royal Naval Sick Quarters †	—	4	—	1
522	PATRINGTON :—						
1	Patrington	Paull	Paull Point Battery ...	2	43	13	30
	NORTH RIDING.						
526	SCARBOROUGH :—						
2	Scarborough	Throxenby ...	Throxenby Barracks ...	3	171	28	64
533	GUISBOROUGH :—						
3	Marske	Coatham	Submarine Miners' Barracks	—	7	1	2
541	RICHMOND :—						
1	Richmond	Richmond ...	Infantry Barracks... ...	3	237	26	64

* Of the Soldiers enumerated in this Hospital 92 were described as "Patients."
† The 4 Males enumerated in this Hospital were described as "Patients."

COUNTY OF **YORK**—*continued.*

TABLE 17.—INSTITUTIONS in the REGISTRATION COUNTIES of the WEST, EAST, and NORTH RIDINGS.—PERSONS enumerated in WORKHOUSE ESTABLISHMENTS; in HOSPITALS and in LUNATIC ASYLUMS; in PRISONS; and in CERTIFIED REFORMATORY and INDUSTRIAL SCHOOLS, 1901.

NOTE.—For Military and Naval Institutions, see Table 16. The letters C.B., M.B., U.D., or R.D., in parenthesis after the name of an Institution show that the Institution belongs to the County Borough, Municipal Borough, Urban District, or Rural District named.

—	Special Inmates (Patients, Paupers, Lunatics, etc.)			Officials and their Families.		
	Persons.	Males.	Females.	Persons.	Males.	Females.
TOTAL	**28,632**	**16,831**	**11,801**	**4,314**	**949**	**3,365**
WORKHOUSES (including Casual Wards, and Workhouse Infirmaries and Schools)	14,710	8,906	5,804	1,058	265	793
HOSPITALS (General, Special, and Convalescent, and Infirmaries not Workhouse)	3,627	1,987	1,640	1,861	222	1,639
HOMES FOR INEBRIATES	20	—	20	8	1	7
LUNATIC ASYLUMS { Public *	6,942	3,356	3,586	1,027	335	692
LUNATIC ASYLUMS { Private	52	—	52	44	4	40
PRISONS...	1,379	1,075	304	104	42	62
CERTIFIED REFORMATORY AND INDUSTRIAL SCHOOLS	1,902	1,507	395	212	80	132

Number of District and Sub-District.	Registration District and Sub-District.	Civil Parish.	Institution.	Special Inmates (Patients, Paupers, Lunatics, etc.)			Officials and their Families.		
				Persons.	Males.	Females.	Persons.	Males.	Females.
	WEST RIDING.								
483	SEDBERGH :—								
1	Sedbergh ...	Sedbergh ...	Workhouse	15	9	6	5	2	3
484	SETTLE :—								
1	Bentham ...	Burton in Lonsdale	Greta Bank Private Lunatic Asylum	8	—	8	7	—	7
2	Settle	Giggleswick	Workhouse	54	41	13	5	2	3
			Infectious Hospital (Settle R.D.)	2	2	—	2	—	2
485	SKIPTON :—								
5	Skipton ...	Skipton ...	Workhouse	121	79	42	9	4	5
			Temporary Fever Hospital (Skipton U.D. and R.D. and Silsden U.D.)	19	12	7	4	1	3
			Skipton and District Cottage Hospital	5	1	4	4	—	4
486	PATELEY BRIDGE :—								
2	Pateley Bridge	High and Low Bishopside	Workhouse	28	16	12	5	2	3
487	RIPON :—								
1	Ripon... ...	Ripon ...	Workhouse	87	57	30	8	3	5
			Fever Hospital (Ripon and Wath R.D.'s)	4	3	1	2	1	1
			Cottage Hospital	3	—	3	4	—	4
488	GREAT OUSEBURN :—								
2	Whixley ...	Great Ouseburn	Workhouse	65	39	26	7	2	5

* County, Borough, and State Asylums, and Registered Hospitals for the Insane are here classed as Public Asylums.

COUNTY OF **YORK**—*continued.*

TABLE 17.—INSTITUTIONS in the REGISTRATION COUNTIES of the WEST, EAST, and NORTH RIDINGS.—PERSONS enumerated in WORKHOUSE ESTABLISHMENTS; in HOSPITALS and in LUNATIC ASYLUMS; in PRISONS; and in CERTIFIED REFORMATORY and INDUSTRIAL SCHOOLS, 1901—*continued.*

Number of District and Sub-District.	REGISTRATION DISTRICT AND SUB-DISTRICT.	CIVIL PARISH.	INSTITUTION.	SPECIAL INMATES (Patients, Paupers, Lunatics, etc.)			OFFICIALS AND THEIR FAMILIES.		
				PERSONS.	Males.	Females.	PERSONS.	Males.	Females.
	WEST RIDING —*cont.*								
489	KNARESBOROUGH :—								
1	Knaresborough...	Knaresborough	Workhouse	98	58	40	7	2	5
2	Harrogate ...	Harrogate ...	Royal Bath Hospital and Rawson Convalescent Home	49	32	17	13	1	12
			Home for Incurables ...	21	1	20	6	—	6
			Northern Police Convalescent Home	7	7	—	4	1	3
			Cottage Hospital	33	18	15	11	—	11
			Heatherdene Convalescent Home (Branch of Sunderland Infirmary)	27	13	14	4	—	4
		Killinghall...	Infectious Diseases Hospital (Harrogate M.B., Knaresborough U.D. and R.D.)	1	—	1	1	—	1
490	WETHERBY :—								
1	Wetherby ...	Shadwell ...	Leeds School Board Industrial School for Boys	173	173	—	14	8	6
		Sicklinghall	Isolation Hospital (Wetherby R.D.)	—	—	—	1	—	1
		Thorp Arch	Leeds School Board Industrial School for Girls	93	—	93	8	—	8
		Wetherby ...	Workhouse	43	28	15	5	2	3
491	WHARFEDALE :—								
1	Horsforth ...	Adel cum Eccup	Cookridge Convalescent Hospital	76	56	20	9	2	7
			Ida Convalescent Hospital (Branch of Leeds General Infirmary)	45	22	23	11	2	9
			Leeds Reformatory for Boys, Adel	134	134	—	20	9	11
		Horsforth ...	Springfield Convalescent Home for Men (Leeds Workpeople Hospital Fund)	29	29	--	6	1	5
		Rawdon ...	Woodlands Convalescent Home (Branch of Bradford Royal Infirmary)	56	24	32	9	1	8
2	Fewston ...	Newall with Clifton	Workhouse	98	59	39	6	2	4
3	Otley	Menston ...	West Riding Lunatic Asylum	1,551	727	824	172	48	124
		Otley ...	Fever Hospital (Otley U.D.)	—	—	—	2	1	1
4	Ilkley... ...	Ilkley ...	Ilkley Hospital	15	11	4	10	—	10
			Cottage Hospital	5	2	3	3	—	3
			Semon Convalescent Home (City of Bradford)	22	16	6	6	1	5
492	KEIGHLEY :—								
1	Bingley ...	Bingley ...	Cottage Hospital	6	2	4	4	—	4
		East and West Morton	Infectious Diseases Hospital (Keighley M.B. and Bingley U.D.)	45	21	24	20	—	20
2	Keighley ...	Keighley ...	Workhouse	290	168	122	27	7	20
			Keighley and District Hospital	35	15	20	15	—	15

COUNTY OF **YORK**—*continued.*

TABLE 17.—INSTITUTIONS in the REGISTRATION COUNTIES of the WEST, EAST, and NORTH RIDINGS.—PERSONS enumerated in WORKHOUSE ESTABLISHMENTS; in HOSPITALS and in LUNATIC ASYLUMS; in PRISONS; and in CERTIFIED REFORMATORY and INDUSTRIAL SCHOOLS, 1901—*continued.*

Number of District and Sub-District.	Registration District and Sub-District.	Civil Parish	Institution.	Special Inmates (Patients, Paupers, Lunatics, etc.)			Officials and their Families.		
				Persons.	Males.	Females.	Persons.	Males.	Females.
	WEST RIDING—*cont.*								
493	TODMORDEN :—								
2	Todmorden ...	Todmorden	Workhouse	144	82	62	9	4	5
			Fielden Hospital (Infectious Diseases; Urban and Rural Districts in Todmorden Union)	20	10	10	7	1	6
			Small-Pox Hospital (Bacup M.B. and Urban and Rural Districts in Todmorden Union)	—	—	—	2	1	1
494	SADDLEWORTH :—								
2	Upper Mill ...	Saddleworth	Workhouse	66	44	22	7	2	5
495	HUDDERSFIELD :—								
2	Honley ...	Honley ...	Workhouse	188	101	87	11	3	8
		Meltham ...	Moor Top Small-Pox Hospital (Colne M.B. and Holme U.D.)	—	—	—	2	1	1
			Meltham Mills Convalescent Home	29	14	15	6	—	6
6	Almondbury...	Dalton ...	Mill Hill Sanatorium (Huddersfield C.B.)	20	9	11	31	6	25
8	Huddersfield...	Huddersfield	Huddersfield Infirmary ...	63	35	28	38	6	32
9	Lockwood ...	Lockwood ...	Workhouse and Fever Hospital	314	194	120	12	2	10
496	HALIFAX :—								
1	Brighouse ...	Clifton ...	Brighouse Joint Hospital for Infectious Diseases (Brighouse M.B., Hipperholme and Southowram U.D.'s, and Halifax R.D.)	16	8	8	13	1	12
2	Southowram ...	Halifax ...	Borough Fever Hospital (Halifax C.B.)	75	42	33	23	—	23
		Southowram	Home of Good Shepherd Industrial School, Shibden	154	154	—	7	4	3
3	Halifax ...	Halifax ...	Workhouse	616	335	281	37	5	32
			Workhouse Infirmary * ...	—	—	—	—	—	—
			Royal Halifax Infirmary ...	124	69	55	68	8	60
4	Elland ...	Elland ...	Hollin Hey Hospital for Infectious Diseases (Barkisland, Elland, Rishworth, Soyland, and Stainland with Old Lindley U.D.'s)	—	—	—	2	1	1
		Greetland ...	Infectious Diseases Hospital (Greetland U.D.)	—	—	—	—	—	—
6	Sowerby ...	Sowerby ...	Small-Pox Hospital (Sowerby U.D.)	—	—	—	1	1	—
		Sowerby Bridge	Small-Pox Hospital (Sowerby Bridge U.D.)	—	—	—	—	—	—
7	Luddenden ...	Halifax ...	Infectious Diseases Hospital (Halifax C.B., Luddenden Foot and Midgley U.D.'s)	6	1	5	2	1	1
8	Northowram	,, ...	Small-Pox Hospital (Halifax C.B.)	—	—	—	2	1	1
		Queensbury	Infectious Diseases Hospital (Queensbury U.D.)	—	—	—	2	1	1

* A new institution in course of erection at the time of taking the Census.

COUNTY OF **YORK**—*continued.*

TABLE 17.—INSTITUTIONS in the REGISTRATION COUNTIES of the WEST, EAST, and NORTH RIDINGS.—PERSONS enumerated in WORKHOUSE ESTABLISHMENTS; in HOSPITALS and in LUNATIC ASYLUMS; in PRISONS; and in CERTIFIED REFORMATORY and INDUSTRIAL SCHOOLS, 1901—*continued.*

Number of District and Sub-District.	REGISTRATION DISTRICT AND SUB-DISTRICT.	CIVIL PARISH	INSTITUTION.	SPECIAL INMATES (Patients, Paupers, Lunatics, etc.)			OFFICIALS AND THEIR FAMILIES.		
				PERSONS.	Males.	Females.	PERSONS.	Males.	Females.
	WEST RIDING—*cont.*								
497A	BRADFORD :—								
2	Bradford East	Bradford ...	Hospital for Infectious Diseases (Bradford City)	48	24	24	34	4	30
3	Bradford West	,,	Bradford Royal Infirmary	158	80	78	73	10	63
			Eye and Ear Hospital ...	15	6	9	13	—	13
			Hospital for Sick Children of the Poor	44	20	24	19	2	17
			St. Catherine's Home for Incurables	19	—	19	11	—	11
4	Horton ...	,,	Workhouse	931	533	398	86	21	65
			Workhouse, Children's Homes	42	28	14	7	1	6
497B	NORTH BIERLEY :—								
1	Cleckheaton ...	Cleckheaton	North Bierley Joint Hospital for Infectious Diseases (Bradford City, Cleckheaton and Hunsworth U.D.'s)	9	3	6	10	—	10
3	North Bierley	North Bierley	Small-Pox Hospital (Bradford City)	3	1	2	7	—	7
4	Thornton ...	Clayton ...	Workhouse	301	179	122	22	7	15
		Thornton ...	Infectious Diseases Hospital (Bradford City, Bingley and Clayton U.D.'s)	5	—	5	4	1	3
6	Shipley ...	Shipley ...	Stoney Ridge Hospital for Infectious Diseases (Shipley U.D.)	8	3	5	1	—	1
			Sir Titus Salt's Hospital ...	—	—	—	3	—	3
8	Calverley ...	Calverley ...	Calverley Joint Hospital for Infectious Diseases (Bradford City, Pudsey M.B., Calverley and Farsley U.D.'s).	11	9	2	8	1	7
498	HUNSLET :—								
1	Hunslet	Hunslet ...	Workhouse and Infirmary	200	111	89	13	2	11
3	Rothwell ...	Rothwell ...	Workhouse, Children's Homes	57	32	25	8	2	6
			Small-Pox Hospital (Rothwell U.D.)	4	1	3	1	—	1
			Small-Pox Hospital (Hunslet R.D.)	6	3	3	3	1	2
499	HOLBECK :—								
1	Holbeck ...	Holbeck	Workhouse	131	82	49	6	2	4
500	BRAMLEY :—								
2	Gildersome ...	Gildersome...	Leeds House of Recovery (Convalescent Home for Children)	9	6	3	8	—	8
3	Wortley ...	Armley ...	Workhouse	209	122	87	10	3	7
			His Majesty's Prison ...	492	359	133	22	9	13
		Wortley ...	,, (Married Quarters)	—	—	—	19	6	13

COUNTY OF **YORK**—*continued.*

TABLE 17.—INSTITUTIONS in the REGISTRATION COUNTIES of the WEST, EAST, and NORTH RIDINGS.—PERSONS enumerated in WORKHOUSE ESTABLISHMENTS; in HOSPITALS and in LUNATIC ASYLUMS; in PRISONS; and in CERTIFIED REFORMATORY and INDUSTRIAL SCHOOLS, 1901—*continued.*

Number of District and Sub-District.	Registration District and Sub-District.	Civil Parish.	Institution.	Special Inmates (Patients, Paupers, Lunatics, etc.)			Officials and their Families.		
				Persons.	Males.	Females.	Persons.	Males.	Females.
	WEST RIDING—*cont.*								
501	LEEDS :—								
1	SouthEastLeeds	Leeds ...	Workhouse, Cottage Home	7	3	4	1	—	1
2	North Leeds ...	,, ...	Workhouse	495	314	181	17	6	11
			Workhouse Infirmary ...	707	370	337	71	5	66
			Workhouse Industrial School	98	60	38	6	2	4
			Workhouse, Cottage Home	10	4	6	1	—	1
			Fever Hospital (Leeds City)	59	27	32	30	1	29
			Leeds Industrial School for Girls	69	—	69	5	—	5
3	West Leeds ...	,, ...	Hospital for Women and Children	25	2	23	12	—	12
			Leeds General Infirmary...	326	195	131	154	24	130
			St. Vincent's Home for Boys (Industrial School)	73	73	—	8	—	8
5	Chapeltown ...	Chapel Allerton	Convalescent Home for Children, Meanwood	10	2	8	3	—	3
			Beckett Home for Girls (Meanwood Industrial School)	26	—	26	5	—	5
		Seacroft ...	Fever Hospital (Leeds City)	154	75	79	81	12	69
			Small-Pox Hospital (Leeds City)	—	—	—	—	—	—
502	DEWSBURY :—								
1	Morley ...	Morley ...	Infectious Diseases Hospital (Morley M.B.)	—	—	—	7	3	4
2	Batley ...	Batley ...	Cottage Hospital	20	8	12	10	—	10
			Isolation Hospital (Batley M.B.)	—	—	—	2	1	1
5	Mirfield ...	Mirfield ...	Memorial Cottage Hospital	11	7	4	7	1	6
			Crossley Infectious Diseases Hospital (Mirfield and Liversedge U.D.'s)	9	3	6	6	—	6
			Calder Farm Reformatory School	88	88	—	21	11	10
6	Dewsbury ...	Dewsbury ...	Workhouse	387	225	162	23	2	21
			Hospital for Infectious Diseases (Dewsbury M.B.)	—	—	—	2	1	1
			Dewsbury District General Infirmary	30	18	12	15	1	14
8	Ossett... ...	Ossett cum Gawthorpe	Small-Pox Hospital (Ossett M.B.)	—	—	—	—	—	—
503	WAKEFIELD :—								
2	Sandal ...	Sandal Magna	Isolation Hospital (Sandal Magna U.D.)	—	—	—	—	—	—
3	Normanton ...	Normanton	Small-Pox Hospital (Normanton U.D.)	—	—	—	3	1	2
4	Stanley ...	Outwood ...	Isolation Hospital (Ardsley U.D. and Wakefield R.D.)	16	8	8	10	—	10
		Outwood, Stanley, Wakefield	West Riding Lunatic Asylum	1,545	808	737	212	72	140
		Stanley ...	Stanley Cottage Hospital ...	--	—	—	2	1	1
		Wakefield ...	Workhouse and Infirmary...	384	239	145	29	3	26
5	Wakefield ...	Wakefield ...	Clayton Hospital	47	30	17	30	2	28
			Infectious Diseases Hospital (Wakefield City)	7	2	5	8	1	7
			His Majesty's Prison ...	602	479	123	14	1	13
7	Alverthorpe ...	Alverthorpe	Lupset Convalescent Home	4	—	4	2	—	2

COUNTY OF **YORK**—*continued.*

TABLE 17.—INSTITUTIONS in the REGISTRATION COUNTIES of the WEST, EAST, and NORTH RIDINGS.—PERSONS enumerated in WORKHOUSE ESTABLISHMENTS; in HOSPITALS and in LUNATIC ASYLUMS; in PRISONS; and in CERTIFIED REFORMATORY and INDUSTRIAL SCHOOLS, 1901—*continued.*

Number of District and Sub-District.	Registration District and Sub-District.	Civil Parish.	Institution.	Special Inmates (Patients, Paupers, Lunatics, etc.)			Officials and their Families.		
				Persons.	Males.	Females.	Persons.	Males.	Females.
	WEST RIDING—*cont.*								
504	PONTEFRACT :—								
3	Pontefract ...	Pontefract...	Dispensary and Infirmary...	6	5	1	4	1	3
			Pontefract Joint Isolation Hospital (Pontefract M.B. and R.D., and Knottingley U.D.)	4	4	—	5	1	4
		Purston Jaglin	Small-Pox Hospital (Featherstone U.D.)	—	—	—	2	1	1
		Tanshelf ...	Workhouse	269	168	101	16	3	13
4	Castleford ...	Glass Houghton	Red Hill Isolation Hospital (Castleford U.D.)	—	—	—	3	—	3
		Methley ...	Isolation Hospital (Methley U.D.)	—	—	—	4	2	2
		Whitwood...	Infectious Diseases Hospital (Whitwood U.D.)	—	—	—	2	1	1
505	HEMSWORTH :—								
1	Hemsworth ...	Brierley ...	Infectious Diseases Hospital (Hemsworth R.D.)	13	8	5	8	1	7
		Hemsworth	Workhouse	74	48	26	6	2	4
506	BARNSLEY :—								
2	Barnsley ...	Ardsley ...	Kendray Hospital for Infectious Diseases (Barnsley M.B.)	77	45	32	19	1	18
		Barnsley ...	Workhouse	209	118	91	13	4	9
			Becketts Hospital and Dispensary	45	30	15	19	2	17
		Monk Bretton	Small-Pox Hospital (Barnsley M.B.)	—	—	—	2	1	1
507	WORTLEY :—								
2	High Hoyland	Denby ...	High Flatts Sanatorium for Inebriates	14	—	14	4	—	4
3	Penistone ...	Thurlstone...	Workhouse (Penistone Union)	57	39	18	6	2	4
5	Ecclesfield ...	Ecclesfield...	Workhouse (Wortley Union)	123	73	50	9	2	7
			Infectious Diseases Hospital (Wortley R.D.)	14	4	10	10	—	10
			West Riding Lunatic Asylum (*part of*)	1,302	410	892	141	25	116
6	Bradfield ...	Bradfield ...	West Riding Lunatic Asylum (*part of*)	325	325	—	23	22	1
			School Board for Sheffield Truant Industrial School (Hollow Meadows)	90	90	—	13	7	6
		Stocksbridge	Isolation Hospital (Stocksbridge U.D.)	8	1	7	3	1	2
508	ECCLESALL BIERLOW :—								
1	Hallam ...	Nether Hallam	Workhouse, Cottage Homes	74	25	49	5	—	5
			Nurses' Home (Branch of Royal Sheffield Infirmary)	—	—	—	49	—	49
			Lodge Moor Hospital for Infectious Diseases (Sheffield City)	144	68	76	45	4	41
			Yorkshire Industrial School for Roman Catholic Girls	109	—	109	37	—	37
4	Ecclesall Bierlow	Ecclesall Bierlow	Workhouse	741	413	328	50	9	41
			Children's Hospital... ...	35	18	17	12	—	12

COUNTY OF **YORK**—*continued.*

TABLE 17.—INSTITUTIONS in the REGISTRATION COUNTIES of the WEST, EAST, and NORTH RIDINGS.—PERSONS enumerated in WORKHOUSE ESTABLISHMENTS; in HOSPITALS and in LUNATIC ASYLUMS; in PRISONS; and in CERTIFIED REFORMATORY and INDUSTRIAL SCHOOLS, 1901—*continued.*

Number of District and Sub-District.	Registration District and Sub-District.	Civil Parish.	Institution.	Special Inmates (Patients, Paupers, Lunatics, etc.)			Officials and their Families.		
				Persons.	Males.	Females.	Persons.	Males.	Females.
	WEST RIDING—*cont.*								
509	SHEFFIELD :—								
1	West Sheffield	Sheffield ...	Hospital for Women ...	46	3	43	23	1	22
			Royal Hospital	115	66	49	57	8	49
2	North Sheffield	,, ...	Royal Infirmary	201	122	79	48	7	41
			Fever Hospital (Sheffield City)	80	40	40	54	6	48
5	West Brightside	Brightside Bierlow	Workhouse	1,574	995	579	101	29	72
			Workhouse, Children's Homes	243	140	103	23	4	19
6	East Brightside	,,	Workhouse, Children's Homes	35	11	24	2	—	2
			Children's Hospital (Wicker)	—	—	—	5	—	5
510	ROTHERHAM :—								
1	Aston	Aston with Aughton	Infectious Diseases Hospital (Rotherham R.D.)	16	9	7	8	—	8
2	South-East Rotherham	Rotherham...	Workhouse	372	255	117	24	7	17
			Hospital and Dipensary ...	46	32	14	28	3	25
			Small-Pox Hospital (Rotherham M.B.)	3	2	1	5	1	4
3	North-West Rotherham	,, ...	"The Grange," Private Lunatic Asylum	12	—	12	10	2	8
4	Rawmarsh ...	Rawmarsh...	Fever Hospital (Rawmarsh U.D.)	1	—	1	2	1	1
5	Wath	Brampton Bierlow	Temporary Infectious Diseases Hospital (Rotherham R.D.)	3	1	2	5	—	5
511	DONCASTER :—								
1	Tickhill ...	Balby with Hexthorpe	Workhouse	286	199	87	18	6	12
			Small-Pox Hospital (Doncaster M.B.)	—	—	—	2	1	1
2	Barmbrough ...	Conisbrough	Temporary Infectious Diseases Hospital (Mexborough U.D. and Doncaster R.D.)	4	1	3	2	—	2
		Mexborough	Montague Cottage Hospital	7	7	—	5	—	5
			Small-Pox Hospital (Mexborough U.D.)	—	—	—	—	—	—
3	Doncaster ...	Carr House and Elm Field	Carr House Fever Hospital (Doncaster M.B.)	10	8	2	5	1	4
		Doncaster ...	Workhouse*...	2	2	—	—	—	—
			Infirmary and Dispensary	21	14	7	15	2	13
512	THORNE :—								
1	Epworth ...	Belton (*Lincoln*)	Infectious Diseases Hospital* (Isle of Axholme and Thorne R.D.'s, Crowle U.D.)	—	—	—	2	—	2
2	Thorne ...	Thorne ...	Workhouse...	81	55	26	8	3	5
513	GOOLE :—								
2	Goole... ...	Goole ...	Workhouse and Infirmary...	135	83	52	8	2	6
			Cottage Hospital	—	—	—	5	2	3
			Fever Hospital (Goole U.D.)	3	1	2	3	—	3
			Small-Pox Hospital (Goole U.D)	—	—	—	4	2	2

* These institutions are now closed

COUNTY OF **YORK**—*continued.*

TABLE 17.—INSTITUTIONS in the REGISTRATION COUNTIES of the WEST, EAST, and NORTH RIDINGS.—PERSONS enumerated in WORKHOUSE ESTABLISHMENTS; in HOSPITALS and in LUNATIC ASYLUMS; in PRISONS; and in CERTIFIED REFORMATORY and INDUSTRIAL SCHOOLS, 1901—*continued.*

Number of District and Sub-District.	REGISTRATION DISTRICT AND SUB-DISTRICT.	CIVIL PARISH.	INSTITUTION.	SPECIAL INMATES (Patients, Paupers, Lunatics, etc.)			OFFICIALS AND THEIR FAMILIES.		
				PERSONS.	Males.	Females.	PERSONS.	Males.	Females.
	WEST RIDING—*cont.*								
514	SELBY :—								
2	Selby	Selby ...	Workhouse	112	71	41	9	3	6
			Brooke Dispensary and Cottage Hospital	—	—	—	2	—	2
515	TADCASTER :—								
1	Aberford ...	Garforth ...	Cliff Fever Hospital (Tadcaster R.D.)	8	—	8	2	—	2
2	Tadcaster ...	West Tadcaster	Workhouse	111	58	53	7	3	4
	EAST RIDING (with YORK).								
516	YORK :—								
1	Skelton ...	Rawcliffe (*N.R.*)	North Riding Lunatic Asylum (*part of*)	153	60	93	42	14	28
2	Bootham ...	Clifton Without (*N.R.*)	North Riding Lunatic Asylum (*part of*)	537	289	248	66	30	36
		Huntington (*N.R.*)	Fever Hospital (City of York)	13	8	5	3	—	3
		York ...	Workhouse	494	269	225	21	8	13
			York Lunatic Hospital ...	133	73	60	55	23	32
			Industrial School, Marygate	121	121	—	12	5	7
4	Walmgate ...	,, ...	York County Hospital ...	124	71	53	57	5	52
			The Retreat (Lunatic Hospital)	153	62	91	112	25	87
			The Pleasaunce Private Lunatic Asylum	23	—	23	18	2	16
			York Industrial School for Girls	45	—	45	5	—	5
6	Dunnington ...	Heworth Without (*N.R.*)	Muncaster House (Infectious Diseases Hospital; York City)	4	3	1	5	1	4
517	POCKLINGTON :—								
2	Pocklington ...	Pocklington	Workhouse	58	28	30	5	2	3
518	HOWDEN :—								
1	Holme ...	Holme upon Spalding Moor	Yorkshire Roman Catholic Reformatory School	226	226	—	12	9	3
3	Howden ...	Howden ...	Workhouse	85	52	33	4	1	3
519	BEVERLEY :—								
1	South Cave ...	South Cave	The Hermitage (Home for Inebriates)	6	—	6	4	1	3
2	Beverley ...	Beverley St. Martin	Cottage Hospital	8	4	4	5	—	5
		Beverley St. Mary	Workhouse	76	51	25	6	2	4
		Walkington	East Riding Lunatic Asylum	465	193	272	89	35	54

COUNTY OF **YORK**—*continued.*

TABLE 17.—INSTITUTIONS in the REGISTRATION COUNTIES of the WEST, EAST, and NORTH RIDINGS.—PERSONS enumerated in WORKHOUSE ESTABLISHMENTS; in HOSPITALS and in LUNATIC ASYLUMS; in PRISONS; and in CERTIFIED REFORMATORY and INDUSTRIAL SCHOOLS, 1901—*continued.*

Number of District and Sub-District.	REGISTRATION DISTRICT AND SUB-DISTRICT.	CIVIL PARISH.	INSTITUTION.	SPECIAL INMATES (Patients, Paupers, Lunatics, etc.)			OFFICIALS AND THEIR FAMILIES.		
				PERSONS.	Males.	Females.	PERSONS.	Males.	Females.
	EAST RIDING (with YORK)-*cont.*								
520	SCULCOATES :—								
1	Sutton ...	Sutton Without	"Evan Fraser" Small-Pox Hospital (Hull City)	—	—	—	11	2	9
2	Cottingham ...	Sculcoates ...	Industrial School (Hull School Board)	53	—	53	7	1	6
		Willerby ...	Hull City Lunatic Asylum	551	281	270	60	17	43
4	Hessle ...	Hessle Without	Workhouse, Cottage Homes	86	54	32	21	7	14
6	Drypool ...	Sculcoates ...	Sanatorium (Hull City) ...	61	32	29	45	4	41
			His Majesty's Prison ...	173	144	29	46	26	20
			Industrial School Ship "Southampton"	245	245	—	7	7	—
8	West Sculcoates	,,	Workhouse	599	414	185	40	6	34
			Truant Industrial School (Hull School Board)	53	53	—	9	7	2
521	HULL :—								
1	Humber ...	Holy Trinity and St. Mary	Royal Infirmary	167	104	63	71	6	65
2	Myton ...	,,	Workhouse	717	464	253	32	7	25
			Victoria Hospital for Sick Children	43	13	30	29	—	29
522	PATRINGTON :—								
1	Patrington ...	Patrington...	Workhouse	35	25	10	4	1	3
		Withernsea	Hull and East Riding Convalescent Home (Hull Royal Infirmary)	33	16	17	8	—	8
523	SKIRLAUGH :—								
2	Skirlaugh ...	North Skirlaugh, Rowton and Arnold	Workhouse	29	18	11	5	3	2
4	Hornsea ...	Hornsea with Burton	Convalescent Home (Hull Children's Hospital)	—	—	—	—	—	—
524	DRIFFIELD :—								
2	Driffield ...	Great Driffield	Workhouse	86	54	32	7	1	6
			Cottage Hospital	5	3	2	5	—	5
525	BRIDLINGTON :—								
2	Bridlington ...	Bridlington	Workhouse	49	33	16	5	2	3
			Lloyd Cottage Hospital ...	3	2	1	8	—	8
			St. Anne's Convalescent Home	—	—	—	8	5	3

COUNTY OF **YORK**—*continued.*

TABLE 17.—INSTITUTIONS in the REGISTRATION COUNTIES of the WEST, EAST, and NORTH RIDINGS.—PERSONS enumerated in WORKHOUSE ESTABLISHMENTS; in HOSPITALS and in LUNATIC ASYLUMS; in PRISONS; and in CERTIFIED REFORMATORY and INDUSTRIAL SCHOOLS, 1901—*continued.*

Number of District and Sub-District.	Registration District and Sub-District.	Civil Parish.	Institution.	Special Inmates (Patients, Paupers, Lunatics, etc.)			Officials and their Families.		
				Persons.	Males.	Females.	Persons.	Males.	Females.
	NORTH RIDING.								
526	SCARBOROUGH :-								
2	Scarborough ...	Scarborough	Workhouse	239	133	106	12	3	9
			Sanatorium (Scarborough M.B.)	8	3	5	10	1	9
			Dispensary and Accident Hospital	28	11	17	16	2	14
			Royal Northern Sea Bathing Infirmary	—	—	—	—	—	—
			Cottage Hospital	—	—	—	3	—	3
			Gainsborough House, Private Lunatic Asylum	9	—	9	9	—	9
527	MALTON :—								
3	Malton ...	Malton ...	Workhouse	94	56	38	7	3	4
5	Bulmer ...	Welburn ...	Castle Howard Reformatory School	97	97	—	14	7	7
528	EASINGWOLD :—								
2	Easingwold ...	Easingwold..	Workhouse	42	21	21	6	2	4
			St. Monica's Cottage Hospital	2	2	—	2	—	2
529	THIRSK :—								
2	Thirsk ...	Sowerby ...	Lambert Memorial Hospital	4	2	2	2	—	2
		Thirsk ...	Workhouse	60	41	19	5	2	3
530	HELMSLEY :—								
1	Helmsley ...	Helmsley ...	Workhouse (Helmsley Union)	29	22	7	3	1	2
3	Kirkby Moorside	Kirkby Moorside	Workhouse (Kirkby Moorside Union)	17	11	6	4	2	2
531	PICKERING :—								
2	Pickering ...	Pickering ...	Workhouse	44	28	16	5	1	4
532	WHITBY :—								
2	Whitby ...	Hawsker with Stainsacre	Infectious Diseases Hospital (Whitby U.D.)	12	6	6	5	1	4
		Whitby ...	Workhouse	96	68	28	10	6	4
			Whitby Cottage Hospital...	1	—	1	3	—	3
533	GUISBOROUGH :-								
1	Loftus ...	Brotton ...	Cleveland Cottage Hospital	2	2	—	6	2	4
		Liverton ...	Liverton Mines Hospital ...	—	—	—	—	—	—
		Loftus ...	Isolation Hospital (Loftus U.D.)	—	—	—	—	—	—
		Skinningrove	Miners' Hospital, Skinningrove	—	—	—	3	—	3
2	Skelton ...	Saltburn by the Sea	Convalescent Home, Saltburn	—	—	—	3	1	2
		Skelton ...	Convalescent Home for Wounded Soldiers (Temporary)	8	—	8	3	1	2
			Miners' Hospital, Skelton...	1	1	—	2	—	2
3	Marske ...	Coatham ...	Convalescent Home, Coatham	—	—	—	21	6	15
			Fever Hospital (Redcar U.D.)	1	1	—	3	—	3
		Marske ...	Sanatorium (Redcar and Saltburn by the Sea U.D.'s, and Guisborough R.D.)	—	—	—	4	2	2
			Miners' Hospital, Marske...	—	—	—	2	—	2
4	Guisborough...	Guisborough	Workhouse	97	62	35	7	2	5
			Miners' Hospital	3	3	—	3	—	3

COUNTY OF **YORK**—*continued.*

TABLE 17.—INSTITUTIONS in the REGISTRATION COUNTIES of the WEST, EAST, and NORTH RIDINGS.—PERSONS enumerated in WORKHOUSE ESTABLISHMENTS; in HOSPITALS and in LUNATIC ASYLUMS; in PRISONS; and in CERTIFIED REFORMATORY and INDUSTRIAL SCHOOLS, 1901—*continued.*

Number of District and Sub-District.	Registration District and Sub-District.	Civil Parish.	Institution.	Special Inmates (Patients, Paupers, Lunatics, etc.)			Officials and their Families.		
				Persons.	Males.	Females.	Persons.	Males.	Females.
	NORTH RIDING —*cont.*								
534	MIDDLESBROUGH :—								
1	Middlesbrough	Marton ...	Middlesbrough Borough Lunatic Asylum	227	128	99	55	24	31
		Middlesbrough	Workhouse	582	380	202	32	10	22
			Workhouse, Children's Homes	115	70	45	11	1	10
			Workhouse, Children's Hospital	22	14	8	6	—	6
			Sanatorium (Middlesbrough C.B.)	22	11	11	17	2	15
			North Riding Infirmary ...	85	56	29	33	2	31
			Industrial School, School Board for Middlesbrough	53	53	—	8	5	3
2	Ormesby ...	Eston ...	Eston Hospital	7	7	—	6	—	6
			Sanatorium (Eston U.D.)...	11	8	3	6	—	6
		Normanby...	Small-Pox Hospital (South Bank in Normanby U.D.)	—	—	—	—	—	—
		Ormesby ...	Cottage Hospital, North Ormesby	49	34	15	20	3	17
			Fever Hospital (Ormesby U.D.)	—	—	—	—	—	—
535	STOKESLEY:—								
1	Stokesley ...	Stokesley ...	Workhouse	66	40	26	5	2	3
536	NORTHALLERTON :—								
2	Northallerton	Northallerton	Workhouse	42	20	22	5	1	4
			Cottage Hospital	7	2	5	12	—	12
			Fever Hospital (Northallerton U.D.)	—	—	—	—	—	—
			His Majesty's Prison ...	112	93	19	3	—	3
		Romanby ...	Fever Hospital (Northallerton R.D.)	1	—	1	1	—	1
537	BEDALE :—								
1	Bedale ...	Bedale ...	Workhouse	30	22	8	3	1	2
538	LEYBURN :—								
2	Leyburn ...	Leyburn ...	Workhouse	22	15	7	5	1	4
539	AYSGARTH :—								
1	Askrigg ...	Bainbridge...	Workhouse	30	20	10	5	3	2
540	REETH :—								
2	Reeth	Reeth ...	Workhouse	22	11	11	3	2	1
541	RICHMOND :—								
1	Richmond ...	Richmond ...	Workhouse	63	45	18	9	3	6
			Victoria Cottage Hospital...	7	3	4	5	—	5
			Cottage Hospital (Infectious Diseases; Richmond M.B.)	—	—	—	1	—	1
2	Catterick ...	Scorton ...	Hospital of St. John of God	82	82	—	16	16	—

COUNTY OF **YORK**—*continued.*

TABLE 18.—PERSONS enumerated in the REGISTRATION COUNTIES of the WEST, EAST, and NORTH RIDINGS, on board SEA-GOING and COASTING MERCHANT VESSELS and on INLAND BARGES and BOATS, 1901.

NOTE.—Persons on board Vessels in Ports, Harbours, and Docks, including in certain cases hulks or other stationary vessels, were enumerated by Officers of His Majesty's Customs; and those on Barges, etc., on Canals or Navigable Rivers, not within the limits of a port, by the local Enumerators.

The persons thus enumerated are distributed among the general population of the Parishes contiguous to the waters in which the vessels were lying, with as much accuracy as the information obtained allows.

Fishermen at sea on the night of the Census, and not returning on 1st April, 1901, and persons on board vessels arriving in port later than that date, are not included.

Registration District and Sub-District.	Civil Parish.	British Vessels, Sea-Going and Coasting.		Foreign and Colonial Vessels, Sea-Going and Coasting.		Inland Barges and Boats.		Total Persons on Vessels, Barges, and Boats.
		Vessels.	Persons.	Vessels.	Persons.	Barges and Boats.	Persons.	
REGISTRATION COUNTIES of the WEST, EAST, and NORTH RIDINGS		257	1,697	56	732	772	2,005	4,434*
WEST RIDING.								
485. SKIPTON.								
2. Gargrave	Bank Newton	—	—	—	—	1	3	3
	Gargrave	—	—	—	—	2	6	6
5. Skipton	Skipton	—	—	—	—	4	12	12
492. KEIGHLEY.								
1. Bingley	Bingley	—	—	—	—	8	18	18
493. TODMORDEN.								
1. Hebden Bridge ...	Hebden Bridge... ...	—	—	—	—	1	1	1
2. Todmorden	Todmorden	—	—	—	—	2	9	9
496. HALIFAX.								
2. Southowram	Halifax	—	—	—	—	9	26	26
3. Halifax	,, ...	—	—	—	—	1	4	4
4. Elland...	Elland	—	—	—	—	3	7	7
6. Sowerby	Sowerby Bridge ...	—	—	—	—	11	25	25
497A. BRADFORD.								
3. Bradford West ...	Bradford	—	—	—	—	3	8	8
497B. NORTH BIERLEY.								
6. Shipley	Shipley	—	—	—	—	19	46	46
7. Idle	Idle	—	—	—	—	1	1	1
8. Calverley	Calverley	—	—	—	—	3	9	9
498. HUNSLET.								
1. Hunslet	Hunslet	—	—	—	—	12	26	26
2. Whitkirk	Oulton with Woodlesford	—	—	—	—	1	2	2
3. Rothwell	Rothwell	—	—	—	—	7	16	16
500. BRAMLEY.								
1. Bramley	Bramley...	—	—	—	—	1	3	3
3. Wortley	Wortley	—	—	—	—	1	2	2
501. LEEDS.								
1. South East Leeds ...	Leeds	—	—	—	—	15	36	36

* This total includes 681 Females, of whom 61 were enumerated on board British Sea-going and Coasting Merchant Vessels, 23 on Foreign Vessels, and 594 on Inland Barges and Boats.

COUNTY OF **YORK**—*continued.*

TABLE 18.—PERSONS enumerated in the REGISTRATION COUNTIES of the WEST, EAST, and NORTH RIDINGS, on board SEA-GOING and COASTING MERCHANT VESSELS and on INLAND BARGES and BOATS, 1901—*continued.*

Registration District and Sub-District.	Civil Parish.	British Vessels, Sea-Going and Coasting.		Foreign and Colonial Vessels, Sea-Going and Coasting.		Inland Barges and Boats.		Total Persons on Vessels, Barges, and Boats.
		Vessels.	Persons.	Vessels.	Persons.	Barges and Boats.	Persons.	
WEST RIDING—*cont.*								
502. DEWSBURY								
5. Mirfield	Mirfield	—	—	—	—	2	3	3
	Ravensthorpe	—	—	—	—	1	3	3
6. Dewsbury	Dewsbury	—	—	—	—	1	1	1
9. Thornhill	Thornhill	—	—	—	—	3	4	4
503. WAKEFIELD.								
1. Bretton	Shitlington	—	—	—	—	1	2	2
2. Sandal	Crofton	—	—	—	—	2	6	6
	Sandal Magna	—	—	—	—	11	35	35
	Walton	—	—	—	—	3	18	18
5. Wakefield	Wakefield	—	—	—	—	16	51	51
7. Alverthorpe	,, ...	—	—	—	—	5	10	10
504. PONTEFRACT.								
1. Knottingley	Ferry Fryston	—	—	—	—	7	8	8
	Knottingley	—	—	—	—	22	47	47
2. Whitley	Kellington	—	—	—	—	2	4	4
	Whitley	—	—	—	—	1	2	2
4. Castleford	Castleford	—	—	—	—	4	6	6
	Methley	—	—	—	—	9	28	28
505. HEMSWORTH.								
1. Hemsworth	Havercroft with Cold Hiendley	—	—	—	—	2	2	2
506. BARNSLEY.								
2. Barnsley	Ardsley	—	—	—	—	1	1	1
	Barnsley	—	—	—	—	4	8	8
	Monk Bretton	—	—	—	—	6	12	12
3. Darfield	Hoyland Nether ...	—	—	—	—	2	8	8
	Wombwell	—	—	—	—	3	4	4
509. SHEFFIELD.								
4. Sheffield Park ...	Sheffield...	—	—	—	—	10	37	37
510. ROTHERHAM.								
2. South East Rotherham	Dalton	—	—	—	—	8	15	15
4. Rawmarsh	Greasbrough	—	—	—	—	2	8	8
	Rawmarsh	—	—	—	—	7	20	20
5. Wath	Swinton	—	—	—	—	8	22	22
511. DONCASTER.								
2. Barmbrough	Adwick upon Dearne	—	—	—	—	9	28	28
	Conisbrough	—	—	—	—	2	6	6
3. Doncaster	Doncaster	—	—	—	—	13	55	55
512. THORNE.								
2. Thorne	Thorne	—	—	—	—	10	29	29
3. Crowle	Crowle	—	—	—	—	1	2	2
	Keadby	1	3	—	—	48	144	147

COUNTY OF **YORK**—*continued.*

TABLE 18.—PERSONS enumerated in the REGISTRATION COUNTIES of the WEST, EAST, and NORTH RIDINGS, on board SEA-GOING and COASTING MERCHANT VESSELS and on INLAND BARGES and BOATS, 1901—*continued.*

Registration District and Sub-District.	Civil Parish.	British Vessels, Sea-going and Coasting.		Foreign and Colonial Vessels, Sea-going and Coasting.		Inland Barges and Boats.		Total Persons on Vessels, Barges, and Boats.
		Vessels.	Persons.	Vessels.	Persons.	Barges and Boats.	Persons.	
WEST RIDING—*cont.*								
513. GOOLE.								
1. Swinefleet	Adlingfleet	—	—	—	—	1	1	1
	Ousefleet	—	—	—	—	1	2	2
	Swinefleet	—	—	—	—	2	5	5
2. Goole	Goole	18	73	2	14	51	117	204
	Hooke	5	10	—	—	—	—	10
3. Snaith	Pollington	—	—	—	—	2	10	10
	Snaith and Cowick ...	—	—	—	—	1	2	2
514. SELBY.								
2. Selby	Selby	—	—	—	—	14	28	28
3. Riccall	North Duffield	—	—	—	—	1	2	2
515. TADCASTER.								
1. Aberford	Allerton Bywater ...	—	—	—	—	9	28	28
	Ledstone	—	—	—	—	1	3	3
EAST RIDING.								
516. YORK.								
2. Bootham	York	—	—	—	—	8	20	20
3. Micklegate	,, ...	—	—	—	—	1	3	3
4. Walmgate	,, ...	—	—	—	—	10	20	20
5. Escrick	Naburn	—	—	—	—	2	4	4
	Thorganby with West Cottingwith	—	—	—	—	1	3	3
518. HOWDEN.								
2. Bubwith	Bubwith...	—	—	—	—	2	4	4
3. Howden	Barmby on the Marsh	—	—	—	—	1	5	5
	Hemingbrough ...	—	—	—	—	1	3	3
	Howden...	—	—	—	—	4	12	12
	Kilpin	—	—	—	—	1	3	3
4. Wallingfen	Blacktoft	1	19	—	—	—	—	19
	Faxfleet...	1	1	—	—	—	—	1
519. BEVERLEY.								
1. South Cave	Elloughton with Brough	—	—	—	—	1	7	7
2. Beverley	Beverley, St. Martin ...	—	—	—	—	4	7	7
	Beverley, St. Nicholas	—	—	—	—	2	7	7
4. Leven	Leven	—	—	—	—	2	8	8
520. SCULCOATES.								
1. Sutton	Sculcoates	2	3	—	—	6	13	16
3. Ferriby	Melton	—	—	—	—	1	1	1
4. Hessle...	Sculcoates	25	111	3	34	33	108	253
6. Drypool	,, ...	51	244	18	244	112	269	757
7. East Sculcoates ...	,, ...	4	8	—	—	8	18	26
521. HULL.								
1. Humber	Holy Trinity and St. Mary	29	301	11	127	93	247	675
2. Myton	,,	41	254	3	46	59	148	448

COUNTY OF **YORK**—*continued.*

TABLE 18.—PERSONS enumerated in the REGISTRATION COUNTIES of the WEST, EAST, and NORTH RIDINGS, on board SEA-GOING and COASTING MERCHANT VESSELS and on INLAND BARGES and BOATS, 1901—*continued.*

Registration District and Sub-District.	Civil Parish.	British Vessels, Sea-Going and Coasting.		Foreign and Colonial Vessels, Sea-Going and Coasting.		Inland Barges and Boats.		Total Persons on Vessels, Barges, and Boats.
		Vessels.	Persons.	Vessels.	Persons.	Barges and Boats.	Persons.	
EAST RIDING—*cont.*								
522. PATRINGTON.								
1. Patrington	Kilnsea	9	91	2	43	—	—	134
	Paull	1	11	—	—	—	—	11
	Withernsea	3	21	—	—	—	—	21
524. DRIFFIELD.								
1. Foston	North Frodingham ...	—	—	—	—	3	4	4
525. BRIDLINGTON.								
2. Bridlington	Bridlington	4	18	—	—	—	—	18
	Flamborough	9	99	2	38	—	—	137
NORTH RIDING.								
526. SCARBOROUGH.								
2. Scarborough ...	Scarborough	10	51	—	—	—	—	51
528. EASINGWOLD.								
2. Easingwold	Linton upon Ouse ...	—	—	—	—	2	3	3
532. WHITBY.								
2. Whitby	Whitby	5	79	1	13	—	—	92
3. Lythe	Hinderwell	1	8	—	—	1	1	9
534. MIDDLESBROUGH.								
1. Middlesbrough ...	Middlesbrough ...	25	162	12	142	—	—	304
2. Ormesby	Eston	4	62	2	31	—	—	93
	Normanby	6	62	—	—	—	—	62
3. Thornaby	Thornaby	2	6	—	—	—	—	6

COUNTY OF **YORK**—*continued.*

TABLE 19.—TOTAL TENEMENTS, and TENEMENTS of less than FIVE ROOMS, distinguishing those OCCUPIED by VARIOUS NUMBERS of PERSONS, in the ENTIRE COUNTY OF YORK, 1891* and 1901, and in each ADMINISTRATIVE RIDING, in the AGGREGATES of URBAN DISTRICTS and RURAL DISTRICTS respectively, and in the CITY OF YORK, 1901.

—	Rooms in Tenement.	Tenements of less than Five Rooms.	Persons per Tenement. 1.	2.	3.	4.	5.	6.	7.	8.	9.	10.	11.	12 or more.
ADMINISTRATIVE COUNTIES OF THE EAST, NORTH, AND WEST RIDINGS, TOGETHER WITH 8 COUNTY BOROUGHS.	1	1891*– 12,102	3,966	3,905	2,044	1,169	546	255	123	62	20	8	1	3
		1901– **10,280**	**4,145**	**3,455**	**1,603**	**655**	**262**	**97**	**45**	**10**	**5**	—	**3**	—
	2	1891*– 99,045	10,271	24,016	20,631	16,310	11,816	7,568	4,454	2,372	1,028	396	131	52
		1901– **85,620**	**10,775**	**22,863**	**19,258**	**14,045**	**8,941**	**5,220**	**2,643**	**1,167**	**496**	**156**	**41**	**15**
TOTAL TENEMENTS— 1891*— 684,987 1901— **788,891**	3	1891*– 124,303	5,135	20,005	23,829	21,669	18,481	14,244	9,664	6,009	3,101	1,366	549	251
		1901– **124,445**	**5,604**	**22,368**	**26,204**	**23,326**	**18,131**	**12,633**	**8,131**	**4,479**	**2,231**	**855**	**323**	**160**
TENEMENTS OF LESS THAN FIVE ROOMS— 1891*— 420,374 1901— **431,973**	4	1891*– 184,924	5,386	25,488	31,632	31,586	27,952	22,974	16,783	11,295	6,590	3,195	1,339	704
		1901– **211,628**	**6,316**	**31,475**	**40,239**	**39,454**	**32,261**	**24,393**	**16,741**	**10,519**	**5,694**	**2,817**	**1,097**	**622**
ADMINISTRATIVE EAST RIDING, TOGETHER WITH THE COUNTY BOROUGH OF KINGSTON UPON HULL.	1	1901– **935**	**513**	**289**	**86**	**30**	**8**	**5**	**2**	**1**	—	—	**1**	—
	2	1901– **4,715**	**1,091**	**1,482**	**928**	**607**	**325**	**174**	**71**	**26**	**6**	**5**	—	—
TOTAL TENEMENTS— 1901— **85,228**	3	1901– **7,013**	**654**	**1,593**	**1,459**	**1,163**	**856**	**556**	**386**	**197**	**97**	**38**	**5**	**9**
TENEMENTS OF LESS THAN FIVE ROOMS— 1901— **41,018**	4	1901– **28,355**	**1,545**	**5,213**	**5,706**	**5,101**	**3,844**	**2,906**	**1,956**	**1,125**	**594**	**228**	**97**	**40**
AGGREGATE OF URBAN DISTRICTS.	1	1901– **879**	**465**	**282**	**85**	**30**	**8**	**5**	**2**	**1**	—	—	**1**	—
TOTAL TENEMENTS— 1901— **65,335**	2	1901– **3,786**	**741**	**1,229**	**813**	**512**	**267**	**140**	**55**	**20**	**5**	**4**	—	—
	3	1901– **5,754**	**437**	**1,288**	**1,225**	**971**	**733**	**474**	**334**	**160**	**85**	**35**	**5**	**7**
TENEMENTS OF LESS THAN FIVE ROOMS— 1901— **32,570**	4	1901– **22,151**	**881**	**3,866**	**4,450**	**4,108**	**3,139**	**2,363**	**1,604**	**915**	**499**	**205**	**87**	**34**
AGGREGATE OF RURAL DISTRICTS.	1	1901– **56**	**48**	**7**	**1**	—	—	—	—	—	—	—	—	—
TOTAL TENEMENTS— 1901— **19,893**	2	1901– **929**	**350**	**253**	**115**	**95**	**58**	**34**	**16**	**6**	**1**	**1**	—	—
	3	1901– **1,259**	**217**	**305**	**234**	**192**	**123**	**82**	**52**	**37**	**12**	**3**	—	**2**
TENEMENTS OF LESS THAN FIVE ROOMS— 1901— **8,448**	4	1901– **6,204**	**664**	**1,347**	**1,256**	**993**	**705**	**543**	**352**	**210**	**95**	**23**	**10**	**6**

NOTE.—The Table is to be read as follows:—Of the 788,891 tenements enumerated in Yorkshire in 1901, 431,973 were tenements of less than five rooms, and of these 10,280 were tenements of one room, 85,620 of two rooms, etc.; and of the 10,280 tenements of one room, 4,145 were occupied by one person each, 3,455 by two persons each, etc. Tables 20 and 21 are to be read in a similar manner.

* In 1891 the Tenements were abstracted for Registration Yorkshire; in order to make the figures for that area comparable with those for the Administrative Counties together with County Boroughs in the aggregate in 1901 it has been necessary to make approximate adjustments.

COUNTY OF **YORK**—*continued.*

TABLE 19.—TOTAL TENEMENTS, and TENEMENTS of less than FIVE ROOMS, distinguishing those OCCUPIED by VARIOUS NUMBERS of PERSONS, in the ENTIRE COUNTY OF YORK, 1891 and 1901, and in each ADMINISTRATIVE RIDING, in the AGGREGATES of URBAN DISTRICTS and RURAL DISTRICTS respectively, and in the CITY OF YORK, 1901—*continued.*

—	Rooms in Tenement.	Tenements of less than Five Rooms.	Persons per Tenement.											
			1.	2.	3.	4.	5.	6.	7.	8.	9.	10.	11.	12 or more.
ADMINISTRATIVE NORTH RIDING, TOGETHER WITH THE COUNTY BOROUGH OF MIDDLESBROUGH.	1	1901– 640	311	182	86	20	15	17	8	1	—	—	—	—
	2	1901– 4,213	937	1,025	827	592	373	220	139	62	23	11	4	—
TOTAL TENEMENTS—1901— 79,927	3	1901– 6,895	617	1,380	1,342	1,125	893	652	409	275	129	43	17	13
TENEMENTS OF LESS THAN FIVE ROOMS—1901— 33,542	4	1901– 21,794	821	2,992	3,867	3,841	3,388	2,586	1,819	1,248	672	357	134	69
AGGREGATE OF URBAN DISTRICTS.	1	1901– 492	203	158	75	19	11	17	8	1	—	—	—	—
TOTAL TENEMENTS—1901— 50,350	2	1901– 2,666	414	643	579	410	268	170	105	48	17	9	3	—
	3	1901– 4,346	231	776	839	766	607	466	304	207	93	33	14	10
TENEMENTS OF LESS THAN FIVE ROOMS—1901— 23,287	4	1901– 15,783	278	1,851	2,669	2,824	2,597	2,021	1,453	1,028	575	306	119	62
AGGREGATE OF RURAL DISTRICTS.	1	1901– 148	108	24	11	1	4	—	—	—	—	—	—	—
TOTAL TENEMENTS—1901— 29,577	2	1901– 1,547	523	382	248	182	105	50	34	14	6	2	1	—
	3	1901– 2,549	386	604	503	359	286	186	105	68	36	10	3	3
TENEMENTS OF LESS THAN FIVE ROOMS—1901— 10,255	4	1901– 6,011	543	1,141	1,198	1,017	791	565	366	220	97	51	15	7

COUNTY OF **YORK**—*continued.*

TABLE 19.—TOTAL TENEMENTS, and TENEMENTS of less than FIVE ROOMS, distinguishing those OCCUPIED by VARIOUS NUMBERS of PERSONS in the ENTIRE COUNTY OF YORK, 1891 and 1901, and in each ADMINISTRATIVE RIDING, in the AGGREGATES of URBAN DISTRICTS and RURAL DISTRICTS respectively, and in the CITY OF YORK, 1901—*continued.*

—	Rooms in Tenement.	Tenements of less than Five Rooms.	Persons per Tenement. 1.	2.	3.	4.	5.	6.	7.	8.	9.	10.	11.	12 or more.
ADMINISTRATIVE WEST RIDING, TOGETHER WITH 5 COUNTY BOROUGHS.	1	1901– 8,319	3,094	2,886	1,394	585	236	75	35	8	4	—	2	—
TOTAL TENEMENTS—1901— 606,874	2	1901– 75,216	8,436	19,954	17,189	12,637	8,127	4,758	2,392	1,070	461	140	37	15
TENEMENTS OF LESS THAN FIVE ROOMS—1901— 350,406	3	1901– 109,607	4,276	19,232	23,213	20,879	16,248	11,330	7,267	3,971	1,992	763	299	137
	4	1901– 157,264	3,841	22,635	29,782	29,713	24,412	18,424	12,652	7,931	4,330	2,194	847	503
AGGREGATE OF URBAN DISTRICTS.	1	1901– 8,038	2,931	2,831	1,365	567	226	72	33	8	3	—	2	—
TOTAL TENEMENTS—1901— 534,800	2	1901– 71,013	7,566	18,775	16,386	12,064	7,767	4,540	2,286	1,009	432	137	36	15
TENEMENTS OF LESS THAN FIVE ROOMS—1901— 318,120	3	1901– 102,735	3,666	17,895	21,895	19,690	15,344	10,674	6,849	3,739	1,879	712	279	113
	4	1901– 136,334	2,796	19,248	26,027	26,034	21,338	16,077	11,088	6,910	3,768	1,895	737	416
AGGREGATE OF RURAL DISTRICTS.	1	1901– 281	163	55	29	18	10	3	2	—	1	—	—	—
TOTAL TENEMENTS—1901— 72,074	2	1901– 4,203	870	1,179	803	573	360	218	106	61	29	3	1	—
TENEMENTS OF LESS THAN FIVE ROOMS—1901— 32,286	3	1901– 6,872	610	1,337	1,318	1,189	904	656	418	232	113	51	20	24
	4	1901– 20,930	1,045	3,387	3,755	3,679	3,074	2,347	1,564	1,021	562	299	110	87
CITY OF YORK (C.B.)	1	1901– 386	227	98	37	20	3	—	—	—	1	—	—	—
TOTAL TENEMENTS—1901— 16,862	2	1901– 1,476	311	402	314	209	116	68	41	9	6	—	—	—
TENEMENTS OF LESS THAN FIVE ROOMS—1901— 7,007	3	1901– 930	57	163	190	159	134	95	69	36	13	11	2	1
	4	1901– 4,215	109	635	884	799	617	477	314	215	98	38	19	10

COUNTY OF **YORK**—*continued.*

TABLE 20.—TOTAL TENEMENTS, and TENEMENTS of less than FIVE ROOMS, distinguishing those OCCUPIED by VARIOUS NUMBERS of PERSONS, in COUNTY BOROUGHS, in MUNICIPAL BOROUGHS, and in other URBAN DISTRICTS, 1901.

NOTE.—The letters C.B., M.B., and U.D., respectively denote County Borough, Municipal Borough, and Urban District.

URBAN DISTRICTS.	Rooms in Tenement.	Tenements of less than Five Rooms.	PERSONS PER TENEMENT.											
			1.	2.	3.	4.	5.	6.	7.	8.	9.	10.	11.	12 or more.
ADMINISTRATIVE EAST RIDING.														
BEVERLEY (M.B.)	1	72	66	3	3	—	—	—	—	—	—	—	—	—
Total Tenements— 3,095.	2	153	54	44	25	13	6	7	1	2	1	—	—	—
Tenements of less	3	106	24	21	17	15	10	11	5	3	—	—	—	—
than Five Rooms— 1,136.	4	805	66	141	158	144	95	67	65	36	17	7	6	3
BRIDLINGTON (M.B.) ...	1	5	3	2	—	—	—	—	—	—	—	—	—	—
Total Tenements— 2,971.	2	96	28	20	18	16	6	6	1	1	—	—	—	—
Tenements of less	3	105	12	19	30	21	10	7	6	—	—	—	—	—
than Five Rooms— 527.	4	321	32	57	58	48	40	36	19	14	12	5	—	—
COTTINGHAM (U.D.) ...	1	—	—	—	—	—	—	—	—	—	—	—	—	—
Total Tenements— 828.	2	24	4	10	4	6	—	—	—	—	—	—	—	—
Tenements of less	3	30	8	3	11	1	1	3	2	1	—	—	—	—
than Five Rooms— 332.	4	278	23	52	65	42	36	27	14	10	8	—	—	1
FILEY (U.D.)	1	1	1	—	—	—	—	—	—	—	—	—	—	—
Total Tenements— 706.	2	23	4	10	6	3	—	—	—	—	—	—	—	—
Tenements of less	3	28	3	4	3	3	8	4	3	—	—	—	—	—
than Five Rooms— 146.	4	94	2	16	11	18	17	16	11	3	—	—	—	—
GREAT DRIFFIELD (U.D.)...	1	1	—	—	—	—	1	—	—	—	—	—	—	—
Total Tenements— 1,345.	2	24	8	8	5	1	—	—	2	—	—	—	—	—
Tenements of less	3	29	7	8	7	2	1	—	3	1	—	—	—	—
than Five Rooms— 391.	4	337	40	63	58	60	48	38	18	7	5	—	—	—
HEDON (M.B.)	1	—	—	—	—	—	—	—	—	—	—	—	—	—
Total Tenements— 247.	2	3	1	1	—	—	1	—	—	—	—	—	—	—
Tenements of less	3	9	5	2	—	2	—	—	—	—	—	—	—	—
than Five Rooms— 50.	4	38	7	11	7	3	6	2	1	1	—	—	—	—
HESSLE (U.D.)	1	4	2	2	—	—	—	—	—	—	—	—	—	—
Total Tenements— 811.	2	17	13	3	1	—	—	—	—	—	—	—	—	—
Tenements of less	3	16	4	2	4	3	1	2	—	—	—	—	—	—
than Five Rooms— 270.	4	233	23	45	42	46	20	27	14	9	3	4	—	—
HORNSEA (U.D.)	1	—	—	—	—	—	—	—	—	—	—	—	—	—
Total Tenements— 525.	2	13	10	2	—	—	1	—	—	—	—	—	—	—
Tenements of less	3	10	3	2	3	1	—	—	1	—	—	—	—	—
than Five Rooms— 99.	4	76	7	20	18	8	9	8	1	3	2	—	—	—
KINGSTON UPON HULL, CITY OF (C.B.)	1	794	392	274	82	30	7	5	2	1	—	—	1	—
Total Tenements—53,057.	2	3,328	585	1,102	738	464	245	122	48	16	4	4	—	—
Tenements of less	3	5,356	361	1,211	1,140	916	690	442	310	155	85	35	4	7
than Five Rooms—28,999.	4	19,521	650	3,365	3,942	3,662	2,817	2,089	1,440	816	444	187	79	30
NORTON (U.D.)	1	1	—	1	—	—	—	—	—	—	—	—	—	—
Total Tenements— 864.	2	69	19	15	12	8	6	5	3	1	—	—	—	—
Tenements of less	3	31	3	8	4	2	7	3	3	—	—	—	1	—
than Five Rooms— 394.	4	293	8	58	68	53	33	39	15	11	4	2	2	—
POCKLINGTON (U.D.) ...	1	1	1	—	—	—	—	—	—	—	—	—	—	—
Total Tenements— 559.	2	34	15	12	4	1	2	—	—	—	—	—	—	—
Tenements of less	3	28	5	8	4	4	5	1	1	—	—	—	—	—
than Five Rooms— 209.	4	146	22	37	20	22	17	14	6	5	3	—	—	—
WITHERNSEA (U.D.) ...	1	—	—	—	—	—	—	—	—	—	—	—	—	—
Total Tenements— 327.	2	2	—	2	—	—	—	—	—	—	—	—	—	—
Tenements of less	3	6	2	—	2	1	—	1	—	—	—	—	—	—
than Five Rooms— 17.	4	9	1	1	3	2	1	—	—	—	1	—	—	—

COUNTY OF **YORK**—*continued.*

TABLE 20.—TOTAL TENEMENTS, and TENEMENTS of less than FIVE ROOMS, distinguishing those OCCUPIED by VARIOUS NUMBERS of PERSONS, in COUNTY BOROUGHS, in MUNICIPAL BOROUGHS, and in other URBAN DISTRICTS, 1901—*continued.*

URBAN DISTRICTS.	Rooms in Tenement.	Tenements of less than Five Rooms.	PERSONS PER TENEMENT.											
			1.	2.	3.	4.	5.	6.	7.	8.	9.	10.	11.	12 or more.
ADMINISTRATIVE NORTH RIDING.														
ESTON (U.D.)	1	2	1	1	—	—	—	—	—	—	—	—	—	—
Total Tenements— 2,080.	2	103	8	17	36	15	8	4	10	4	—	—	1	—
Tenements of less	3	306	7	41	45	52	48	49	23	22	11	3	2	3
than Five Rooms— 1,612.	4	1,201	9	110	167	205	197	165	130	103	61	40	8	6
GUISBOROUGH (U.D.) ...	1	4	4	—	—	—	—	—	—	—	—	—	—	—
Total Tenements— 1,224.	2	47	16	16	5	6	2	1	1	—	—	—	—	—
Tenements of less	3	129	12	39	26	24	13	8	3	2	2	—	—	—
than Five Rooms— 578.	4	398	12	51	89	70	59	40	31	26	9	5	6	—
HINDERWELL (U.D.) ...	1	1	—	1	—	—	—	—	—	—	—	—	—	—
Total Tenements— 454.	2	11	2	4	5	—	—	—	—	—	—	—	—	—
Tenements of less	3	35	10	7	7	4	3	1	1	2	—	—	—	—
than Five Rooms— 158.	4	111	4	15	16	20	18	15	12	4	4	3	—	—
KIRKLINGTON CUM UPSLAND (U.D.)	1	—	—	—	—	—	—	—	—	—	—	—	—	—
Total Tenements— 52.	2	1	—	1	—	—	—	—	—	—	—	—	—	—
Tenements of less	3	3	—	1	—	—	—	1	—	—	1	—	—	—
than Five Rooms— 11.	4	7	—	3	2	1	—	—	—	—	—	—	1	—
LOFTUS (U.D.)	1	—	—	—	—	—	—	—	—	—	—	—	—	—
Total Tenements— 1,378.	2	7	1	2	2	2	—	—	—	—	—	—	—	—
Tenements of less	3	31	2	8	8	2	4	5	—	2	—	—	—	—
than Five Rooms— 235.	4	197	13	44	46	30	27	13	13	9	1	—	1	—
MALTON (U.D.)	1	—	—	—	—	—	—	—	—	—	—	—	—	—
Total Tenements— 1,035.	2	98	25	24	26	11	3	5	2	1	1	—	—	—
Tenements of less	3	117	13	26	20	16	17	12	8	3	2	—	—	—
than Five Rooms— 373.	4	158	9	28	27	33	23	13	7	12	3	2	—	1
MASHAM (U.D.)	1	2	—	1	—	—	—	1	—	—	—	—	—	—
Total Tenements— 477.	2	31	9	7	6	3	4	2	—	—	—	—	—	—
Tenements of less	3	39	8	8	7	6	1	3	3	1	1	1	—	—
than Five Rooms— 164.	4	92	8	16	22	19	10	9	4	3	1	—	—	—
MIDDLESBROUGH (C.B.) ...	1	240	52	95	51	17	9	8	7	1	—	—	—	—
Total Tenements—17,942.	2	1,159	62	228	249	218	178	108	68	31	11	5	1	—
Tenements of less	3	1,599	29	216	292	280	235	219	143	117	40	13	10	5
than Five Rooms—10,243.	4	7,245	73	825	1,244	1,279	1,207	977	702	468	255	137	52	26
NORTHALLERTON (U.D.) ...	1	8	7	—	—	—	—	1	—	—	—	—	—	—
Total Tenements— 892.	2	33	18	6	5	1	2	1	—	—	—	—	—	—
Tenements of less	3	115	13	29	25	22	9	5	6	1	4	1	—	—
than Five Rooms— 346.	4	190	10	29	33	42	26	26	15	7	2	—	—	—
ORMESBY (U.D.)	1	1	—	—	1	—	—	—	—	—	—	—	—	—
Total Tenements— 1,859.	2	55	5	12	12	15	7	3	—	1	—	—	—	—
Tenements of less	3	132	3	26	32	21	15	12	10	9	1	2	—	1
than Five Rooms— 1,181.	4	993	14	118	159	174	189	124	72	70	32	26	12	3
PICKERING (U.D.)	1	—	—	—	—	—	—	—	—	—	—	—	—	—
Total Tenements— 812.	2	41	21	7	2	3	1	4	3	—	—	—	—	—
Tenements of less	3	39	5	8	10	7	4	3	1	—	—	—	1	—
than Five Rooms— 306.	4	226	13	41	42	49	37	21	6	10	3	3	1	—

COUNTY OF **YORK**—*continued.*

TABLE 20.—TOTAL TENEMENTS, and TENEMENTS of less than FIVE ROOMS, distinguishing those OCCUPIED by VARIOUS NUMBERS of PERSONS, in COUNTY BOROUGHS, in MUNICIPAL BOROUGHS, and in other URBAN DISTRICTS, 1901—*continued.*

URBAN DISTRICTS.	Rooms in Tenement.	Tenements of less than Five Rooms.	PERSONS PER TENEMENT.											
			1.	2.	3.	4.	5.	6.	7.	8.	9.	10.	11.	12 or more.
ADMINISTRATIVE NORTH RIDING—*cont.*														
REDCAR (U.D.)	1	—	—	—	—	—	—	—	—	—	—	—	—	—
Total Tenements— 1,622.	2	47	5	11	12	11	2	3	2	—	—	1	—	—
Tenements of less	3	79	4	16	15	20	13	7	1	1	—	2	—	—
than Five Rooms— 455.	4	329	8	40	62	61	55	25	33	22	8	9	4	2
RICHMOND (M.B.)	1	20	16	4	—	—	—	—	—	—	—	—	—	—
Total Tenements— 760.	2	89	21	26	20	6	5	7	2	2	—	—	—	—
Tenements of less	3	79	11	18	9	15	9	6	3	4	3	1	—	—
than Five Rooms— 354.	4	166	8	27	30	22	26	26	11	3	5	5	1	2
SALTBURN BY THE SEA (U.D.)	1	—	—	—	—	—	—	—	—	—	—	—	—	—
Total Tenements— 562.	2	1	—	—	1	—	—	—	—	—	—	—	—	—
Tenements of less	3	38	5	5	8	10	5	2	2	1	—	—	—	—
than Five Rooms— 56.	4	17	—	1	5	3	3	1	1	1	1	1	—	—
SCARBOROUGH (M.B.) ...	1	90	48	26	8	1	—	6	1	—	—	—	—	—
Total Tenements— 8,805.	2	356	127	123	59	28	13	4	2	—	—	—	—	—
Tenements of less	3	723	60	153	146	141	111	56	33	13	8	1	—	1
than Five Rooms— 1,821.	4	652	24	95	129	124	104	67	52	28	21	4	1	3
SKELTON & BROTTON (U.D.)	1	—	—	—	—	—	—	—	—	—	—	—	—	—
Total Tenements— 2,689.	2	35	8	9	9	7	1	—	—	1	—	—	—	—
Tenements of less	3	138	1	23	38	27	21	6	10	6	4	1	1	—
than Five Rooms— 1,418.	4	1,245	40	139	196	245	184	158	127	75	55	16	7	3
SOUTH BANK IN NORMANBY (U.D.)	1	9	4	—	3	1	—	1	—	—	—	—	—	—
Total Tenements— 1,876.	2	92	2	24	27	18	10	5	3	2	1	—	—	—
Tenements of less	3	82	2	11	22	19	9	6	10	2	1	—	—	—
than Five Rooms— 1,165.	4	982	13	102	162	183	160	117	85	76	51	22	6	5
THORNABY ON TEES (M.B.)	1	21	7	7	6	—	1	—	—	—	—	—	—	—
Total Tenements— 3,107.	2	222	9	45	63	46	22	17	9	5	3	2	1	—
Tenements of less	3	144	7	25	21	19	21	18	17	8	5	3	—	—
than Five Rooms— 1,629.	4	1,242	8	118	182	207	218	188	120	92	52	29	18	10
WHITBY (U.D.)	1	94	64	23	6	—	1	—	—	—	—	—	—	—
Total Tenements— 2,724.	2	238	75	81	40	20	10	6	3	1	1	1	—	—
Tenements of less	3	518	39	116	108	81	69	47	30	13	10	5	—	—
than Five Rooms— 1,182.	4	332	12	49	56	57	54	36	32	19	11	4	1	1
ADMINISTRATIVE WEST RIDING.														
ALTOFTS (U.D.)	1	—	—	—	—	—	—	—	—	—	—	—	—	—
Total Tenements— 805.	2	35	3	8	8	8	3	3	2	—	—	—	—	—
Tenements of less	3	74	1	4	13	17	13	6	8	4	4	3	1	—
than Five Rooms— 342.	4	233	3	27	58	41	35	31	9	12	12	1	3	1
ARDSLEY (U.D.)	1	1	—	—	—	1	—	—	—	—	—	—	—	—
Total Tenements— 1,192.	2	48	7	12	12	7	6	2	2	—	—	—	—	—
Tenements of less	3	127	5	15	21	22	21	13	16	6	4	3	—	1
than Five Rooms— 679.	4	503	5	45	87	105	100	58	45	30	15	8	6	1

COUNTY OF **YORK**—*continued.*

TABLE 20.—TOTAL TENEMENTS, and TENEMENTS of less than FIVE ROOMS, distinguishing those OCCUPIED by VARIOUS NUMBERS of PERSONS, in COUNTY BOROUGHS, in MUNICIPAL BOROUGHS, and in other URBAN DISTRICTS, 1901—*continued.*

URBAN DISTRICTS.	Rooms in Tenement.	Tenements of less than Five Rooms.	PERSONS PER TENEMENT. 1.	2.	3.	4.	5.	6.	7.	8.	9.	10.	11.	12 or more.
ADMINISTRATIVE WEST RIDING—*cont.*														
ARDSLEY, EAST AND WEST (U.D.)	1	9	4	3	1	—	—	—	1	—	—	—	—	—
Total Tenements— 1,613.	2	252	18	71	54	47	31	15	12	2	1	1	—	—
Tenements of less	3	479	7	67	88	98	82	54	40	23	11	8	1	—
than Five Rooms— 1,288.	4	548	3	66	121	78	85	65	56	36	21	7	7	3
BAILDON (U.D.)	1	23	10	8	4	1	—	—	—	—	—	—	—	—
Total Tenements— 1,410.	2	210	38	66	39	37	18	9	2	—	—	—	—	1
Tenements of less	3	279	18	58	64	52	41	31	7	5	2	1	—	—
than Five Rooms— 895.	4	383	11	69	78	79	61	41	24	13	5	2	—	—
BALBY WITH HEXTHORPE (U.D.)	1	—	—	—	—	—	—	—	—	—	—	—	—	—
Total Tenements— 1,447.	2	25	5	12	5	1	1	1	—	—	—	—	—	—
Tenements of less	3	32	—	10	10	5	2	3	—	2	—	—	—	—
than Five Rooms— 315.	4	258	11	53	50	54	32	29	17	5	3	3	—	1
BARKISLAND (U.D.)... ...	1	2	1	1	—	—	—	—	—	—	—	—	—	—
Total Tenements— 392.	2	60	15	14	16	7	3	2	1	1	1	—	—	—
Tenements of less	3	90	7	12	21	17	13	9	6	1	—	3	1	—
than Five Rooms— 274.	4	122	7	14	17	16	28	14	7	14	4	1	—	—
BARNOLDSWICK (U.D.) ...	1	5	1	2	2	—	—	—	—	—	—	—	—	—
Total Tenements— 1,410.	2	83	14	28	25	4	10	1	—	1	—	—	—	—
Tenements of less	3	92	7	21	23	16	15	3	4	1	2	—	—	—
than Five Rooms— 476.	4	296	6	62	72	62	33	23	18	10	8	2	—	—
BARNSLEY (M.B.)	1	37	19	10	6	1	1	—	—	—	—	—	—	—
Total Tenements— 8,599.	2	583	87	174	115	74	63	41	19	4	5	1	—	—
Tenements of less	3	754	27	82	136	139	114	114	76	34	18	12	2	—
than Five Rooms— 5,346.	4	3,972	73	560	714	781	637	452	344	203	113	58	24	13
BATLEY (M.B.)	1	206	72	61	37	23	5	6	1	1	—	—	—	—
Total Tenements— 7,359.	2	2,460	149	589	605	505	278	172	103	34	19	5	—	1
Tenements of less	3	2,010	53	339	467	409	284	226	110	65	37	14	5	1
than Five Rooms— 6,013.	4	1,337	27	178	247	271	218	164	100	77	31	15	5	4
BINGLEY (U.D.)	1	53	36	9	5	2	—	1	—	—	—	—	—	—
Total Tenements— 4,405.	2	502	94	161	113	67	31	23	8	3	2	—	—	—
Tenements of less	3	974	72	220	217	161	132	94	35	26	14	1	1	1
than Five Rooms— 2,607.	4	1,078	27	197	218	220	162	97	73	37	24	14	4	5
BIRKENSHAW (U.D.) ...	1	6	3	1	1	—	—	—	—	1	—	—	—	—
Total Tenements— 552.	2	245	32	70	45	40	30	9	11	6	2	—	—	—
Tenements of less	3	120	4	21	24	24	26	6	9	5	1	—	—	—
than Five Rooms— 483.	4	112	2	15	22	21	23	7	13	5	1	3	—	—
BIRSTAL (U.D.)	1	46	23	13	6	1	2	—	1	—	—	—	—	—
Total Tenements— 1,574.	2	618	59	131	133	107	101	44	20	14	6	3	—	—
Tenements of less	3	398	8	79	68	67	65	45	33	23	7	2	1	—
than Five Rooms— 1,305.	4	243	9	34	47	47	32	29	15	17	7	3	2	1
BOLTON UPON DEARNE (U.D.)	1	—	—	—	—	—	—	—	—	—	—	—	—	—
Total Tenements— 670.	2	8	1	2	—	1	3	1	—	—	—	—	—	—
Tenements of less	3	16	1	3	4	3	1	1	1	1	1	—	—	—
than Five Rooms— 255.	4	231	4	20	31	30	32	36	25	24	9	10	7	3

COUNTY OF **YORK**—*continued.*

TABLE 20.—TOTAL TENEMENTS, and TENEMENTS of less than FIVE ROOMS, distinguishing those OCCUPIED by VARIOUS NUMBERS of PERSONS, in COUNTY BOROUGHS, in MUNICIPAL BOROUGHS, and in other URBAN DISTRICTS, 1901—*continued.*

URBAN DISTRICTS.	Rooms in Tenement.	Tenements of less than Five Rooms.	PERSONS PER TENEMENT.											
			1.	2.	3.	4.	5.	6.	7.	8.	9.	10.	11.	12 or more.
ADMINISTRATIVE WEST RIDING—*cont.*														
BRADFORD, CITY OF (C.B.)	1	1,511	506	547	261	122	51	13	8	1	1	—	1	—
Total Tenements—64,616.	2	11,223	1,050	3,092	2,574	1,911	1,246	684	378	167	85	26	5	5
Tenements of less	3	18,577	547	3,352	4,253	3,668	2,644	1,872	1,136	594	311	133	45	22
than Five Rooms—44,083.	4	12,772	242	1,859	2,463	2,521	2,002	1,487	958	605	357	157	75	46
BRIGHOUSE (M.B.)	1	99	37	33	19	6	3	—	1	—	—	—	—	—
Total Tenements— 4,918.	2	1,236	70	277	287	242	166	91	53	33	8	8	1	—
Tenements of less	3	1,259	33	190	264	263	191	145	86	46	25	6	7	3
than Five Rooms— 3,668.	4	1,074	18	148	174	202	179	130	90	72	32	17	8	4
BURLEY IN WHARFEDALE (U.D.)	1	—	—	—	—	—	—	—	—	—	—	—	—	—
Total Tenements— 717.	2	16	4	4	3	4	1	—	—	—	—	—	—	—
Tenements of less	3	38	6	12	3	7	4	4	2	—	—	—	—	—
than Five Rooms— 293.	4	239	14	40	66	43	38	22	9	5	1	1	—	—
CALVERLEY (U.D.)	1	1	1	—	—	—	—	—	—	—	—	—	—	—
Total Tenements— 642.	2	24	7	7	6	1	2	—	—	1	—	—	—	—
Tenements of less	3	51	8	20	11	5	4	2	1	—	—	—	—	—
than Five Rooms— 189.	4	113	16	20	27	19	19	7	2	1	1	1	—	—
CASTLEFORD (U.D.)... ...	1	16	9	2	3	1	—	—	1	—	—	—	—	—
Total Tenements— 3,369.	2	99	3	25	25	17	12	9	5	2	—	1	—	—
Tenements of less	3	203	1	25	39	35	32	32	17	15	3	2	1	1
than Five Rooms— 2,187.	4	1,869	12	187	296	335	307	269	181	134	71	50	19	8
CLAYTON (U.D.)	1	41	27	8	4	1	—	1	—	—	—	—	—	—
Total Tenements— 1,173.	2	285	40	78	69	43	23	16	9	4	2	—	1	—
Tenements of less	3	254	10	45	44	55	40	22	15	13	8	1	1	—
than Five Rooms— 818.	4	238	4	37	51	57	32	20	15	9	4	4	4	1
CLAYTON WEST (U.D.) ...	1	—	—	—	—	—	—	—	—	—	—	—	—	—
Total Tenements— 369.	2	87	11	17	20	17	8	9	4	1	—	—	—	—
Tenements of less	3	71	2	10	15	16	12	8	5	2	1	—	—	—
than Five Rooms— 255.	4	97	3	15	18	23	15	9	4	5	1	2	1	1
CLECKHEATON (U.D.) ...	1	64	24	25	8	2	2	1	2	—	—	—	—	—
Total Tenements— 2,901.	2	783	54	169	191	137	108	67	34	11	7	2	2	1
Tenements of less	3	726	18	119	142	135	126	76	59	20	20	7	4	—
than Five Rooms— 2,223.	4	650	17	84	104	129	107	82	56	36	13	16	4	2
CUDWORTH (U.D.)	1	1	—	—	1	—	—	—	—	—	—	—	—	—
Total Tenements— 655.	2	16	1	7	5	2	1	—	—	—	—	—	—	—
Tenements of less	3	26	1	4	2	5	3	4	6	1	—	—	—	—
than Five Rooms— 360.	4	317	2	40	48	43	49	58	30	27	10	6	3	1
DARFIELD (U.D.)	1	5	5	—	—	—	—	—	—	—	—	—	—	—
Total Tenements— 819.	2	28	2	6	11	1	4	4	—	—	—	—	—	—
Tenements of less	3	32	1	4	11	3	7	1	1	—	2	2	—	—
than Five Rooms— 636.	4	571	—	56	98	91	94	88	56	42	27	14	3	2
DARTON (U.D.)	1	8	2	3	3	—	—	—	—	—	—	—	—	—
Total Tenements— 1,613.	2	260	22	62	57	49	24	20	16	3	7	—	—	—
Tenements of less	3	280	8	38	65	42	34	42	22	16	8	1	2	2
than Five Rooms— 1,257.	4	709	13	88	115	113	102	94	80	49	30	16	6	3

COUNTY OF YORK—*continued.*

TABLE 20.—TOTAL TENEMENTS, and TENEMENTS of less than FIVE ROOMS, distinguishing those OCCUPIED by VARIOUS NUMBERS of PERSONS, in COUNTY BOROUGHS, in MUNICIPAL BOROUGHS, and in other URBAN DISTRICTS, 1901—*continued.*

URBAN DISTRICTS.	Rooms in Tenement.	Tenements of less than Five Rooms.	PERSONS PER TENEMENT. 1.	2.	3.	4.	5.	6.	7.	8.	9.	10.	11.	12 or more.
ADMINISTRATIVE WEST RIDING—*cont.*														
DENBY & CUMBERWORTH (U.D.)	1	3	2	1	—	—	—	—	—	—	—	—	—	—
Total Tenements— 729.	2	119	17	29	25	15	15	9	8	1	—	—	—	—
Tenements of less	3	158	6	27	31	30	24	15	14	8	2	—	—	1
than Five Rooms— 444.	4	164	5	24	29	17	29	23	18	9	4	4	—	2
DENHOLME (U.D.)	1	15	7	4	—	3	1	—	—	—	—	—	—	—
Total Tenements— 755.	2	187	29	58	40	16	25	7	7	2	2	1	—	—
Tenements of less	3	252	14	55	72	40	28	27	7	9	—	—	—	—
than Five Rooms— 632.	4	178	5	36	34	30	18	21	13	8	7	4	1	1
DEWSBURY (M.B.)	1	381	138	140	68	18	13	2	1	1	—	—	—	—
Total Tenements— 6,644.	2	1,987	146	503	468	358	241	148	70	39	11	1	2	—
Tenements of less	3	1,856	49	317	392	346	310	207	104	71	37	18	3	2
than Five Rooms— 5,172.	4	948	11	106	187	185	153	124	81	38	36	16	4	7
DODWORTH (U.D.)	1	1	1	—	—	—	—	—	—	—	—	—	—	—
Total Tenements— 628.	2	49	7	12	13	8	6	2	1	—	—	—	—	—
Tenements of less	3	44	3	7	13	8	8	2	2	1	—	—	—	—
than Five Rooms— 446.	4	352	9	40	70	49	54	43	42	21	16	3	4	1
DONCASTER (M.B.)	1	11	5	2	1	1	1	—	—	1	—	—	—	—
Total Tenements— 6,563.	2	262	83	78	46	23	17	12	2	—	1	—	—	—
Tenements of less	3	330	48	82	54	40	31	34	26	10	3	1	1	—
than Five Rooms— 1,921.	4	1,318	55	249	284	253	195	132	74	41	27	4	2	2
DRIGHLINGTON (U.D.) ...	1	11	3	5	—	3	—	—	—	—	—	—	—	—
Total Tenements— 1,002.	2	483	48	110	101	92	55	42	18	12	4	—	1	—
Tenements of less	3	175	4	26	31	33	24	25	17	12	3	—	—	—
than Five Rooms— 860.	4	191	6	27	24	33	34	17	25	14	5	3	—	3
ELLAND (U.D.)	1	46	27	16	3	—	—	—	—	—	—	—	—	—
Total Tenements— 2,482.	2	497	39	146	128	73	51	35	11	6	6	1	1	—
Tenements of less	3	676	22	111	156	143	80	78	42	31	7	4	—	2
than Five Rooms— 1,754.	4	535	12	64	101	107	82	54	59	28	13	14	—	1
EMLEY (U.D.)	1	5	4	—	—	1	—	—	—	—	—	—	—	—
Total Tenements— 321.	2	74	5	18	13	12	12	10	1	3	—	—	—	—
Tenements of less	3	77	4	8	13	18	12	10	7	4	—	1	—	—
than Five Rooms— 247.	4	91	5	10	12	21	20	5	7	6	2	3	—	—
FARNLEY TYAS (U.D.) ...	1	—	—	—	—	—	—	—	—	—	—	—	—	—
Total Tenements— 119.	2	16	3	7	3	2	1	—	—	—	—	—	—	—
Tenements of less	3	19	1	4	7	6	—	1	—	—	—	—	—	—
than Five Rooms— 47.	4	12	2	5	2	1	2	—	—	—	—	—	—	—
FARSLEY (U.D.)	1	2	1	1	—	—	—	—	—	—	—	—	—	—
Total Tenements— 1,377.	2	200	38	73	44	27	12	4	1	—	1	—	—	—
Tenements of less	3	154	7	35	50	28	17	7	5	4	—	1	—	—
than Five Rooms— 776.	4	420	12	78	104	99	50	35	22	9	6	4	1	—
FEATHERSTONE (U.D.) ...	1	12	5	3	—	—	1	1	1	—	1	—	—	—
Total Tenements— 2,256.	2	119	3	22	23	22	15	13	8	10	3	—	—	—
Tenements of less	3	211	2	19	43	43	31	24	20	14	10	4	1	—
than Five Rooms— 1,544.	4	1,202	9	103	180	190	216	177	143	86	56	26	10	6

COUNTY OF **YORK**—*continued.*

TABLE 20.—TOTAL TENEMENTS, and TENEMENTS of less than FIVE ROOMS, distinguishing those OCCUPIED by VARIOUS NUMBERS of PERSONS, in COUNTY BOROUGHS, in MUNICIPAL BOROUGHS, and in other URBAN DISTRICTS, 1901—*continued.*

URBAN DISTRICTS.	Rooms in Tenement.	Tenements of less than Five Rooms.	PERSONS PER TENEMENT. 1.	2.	3.	4.	5.	6.	7.	8.	9.	10.	11.	12 or more.
ADMINISTRATIVE WEST RIDING—*cont.*														
FLOCKTON (U.D.)	1	—	—	—	—	—	—	—	—	—	—	—	—	—
Total Tenements— 267.	2	100	11	16	21	10	14	10	10	5	2	1	—	—
Tenements of less	3	63	—	6	12	11	11	8	8	2	4	—	—	1
than Five Rooms— 224.	4	61	1	7	11	9	8	14	4	4	1	—	1	1
GILDERSOME (U.D.)... ...	1	8	5	3	—	—	—	—	—	—	—	—	—	—
Total Tenements— 732.	2	278	27	77	67	53	25	17	6	4	2	—	—	—
Tenements of less	3	167	4	17	37	35	39	18	6	5	4	1	1	—
than Five Rooms— 612.	4	159	3	17	32	19	25	19	16	17	6	3	1	1
GOLCAR (U.D.)	1	46	15	8	17	5	—	—	1	—	—	—	—	—
Total Tenements— 2,120.	2	300	42	77	60	47	30	23	11	3	5	1	—	1
Tenements of less	3	540	22	84	121	115	85	58	27	17	7	3	1	—
than Five Rooms— 1,391.	4	505	6	57	84	111	89	63	53	17	13	6	1	5
GOMERSAL (U.D.)	1	16	13	1	1	1	—	—	—	—	—	—	—	—
Total Tenements— 888.	2	311	38	91	73	51	24	15	13	3	3	—	—	—
Tenements of less	3	249	5	51	45	44	39	29	12	10	9	2	3	—
than Five Rooms— 718.	4	142	3	18	27	26	18	16	15	12	3	4	—	—
GOOLE (U.D.)	1	21	15	4	—	2	—	—	—	—	—	—	—	—
Total Tenements— 3,551.	2	99	18	41	21	9	6	3	1	—	—	—	—	—
Tenements of less	3	193	10	38	42	31	24	21	14	7	3	2	—	1
than Five Rooms— 807.	4	494	26	88	108	95	66	44	37	18	7	3	1	1
GREASBROUGH (U.D.) ...	1	4	3	1	—	—	—	—	—	—	—	—	—	—
Total Tenements— 653.	2	14	2	5	1	3	2	1	—	—	—	—	—	—
Tenements of less	3	30	—	5	7	5	3	5	1	4	—	—	—	—
than Five Rooms— 382.	4	334	6	47	67	64	65	38	16	21	7	3	—	—
GREETLAND (U.D.)... ...	1	57	29	17	8	2	1	—	—	—	—	—	—	—
Total Tenements— 1,083.	2	237	24	65	56	41	25	14	6	3	1	1	1	—
Tenements of less	3	299	13	41	64	57	50	38	20	10	5	—	1	—
than Five Rooms— 834.	4	241	1	34	45	50	37	34	27	7	4	2	—	—
GUISELEY (U.D.)	1	1	1	—	—	—	—	—	—	—	—	—	—	—
Total Tenements— 1,014.	2	52	16	16	9	6	4	1	—	—	—	—	—	—
Tenements of less	3	73	6	14	15	24	11	1	1	1	—	—	—	—
than Five Rooms— 358.	4	232	7	37	69	44	35	20	11	7	2	—	—	—
GUNTHWAITE AND INGBIRCHWORTH (U.D.)	1	—	—	—	—	—	—	—	—	—	—	—	—	—
Total Tenements— 75.	2	8	—	2	5	1	—	—	—	—	—	—	—	—
Tenements of less	3	16	2	3	4	4	1	1	—	—	—	1	—	—
than Five Rooms— 43.	4	19	1	—	7	3	2	1	3	—	2	—	—	—
HALIFAX (C.B.)	1	1,118	409	421	185	70	21	6	4	2	—	—	—	—
Total Tenements—25,030.	2	5,639	550	1,533	1,260	915	656	382	200	89	42	11	—	1
Tenements of less	3	4,449	151	864	992	829	656	440	260	130	74	30	16	7
than Five Rooms—15,342.	4	4,136	84	676	815	810	587	450	340	178	103	56	20	17
HANDSWORTH (U.D.) ...	1	5	4	1	—	—	—	—	—	—	—	—	—	—
Total Tenements— 2,894.	2	121	7	32	29	28	12	10	3	—	—	—	—	—
Tenements of less	3	259	9	41	53	49	39	28	19	9	7	3	2	—
than Five Rooms— 1,650.	4	1,265	15	136	255	266	205	168	108	66	22	16	2	6

COUNTY OF **YORK**—*continued.*

TABLE 20.—TOTAL TENEMENTS, and TENEMENTS of less than FIVE ROOMS, distinguishing those OCCUPIED by VARIOUS NUMBERS of PERSONS, in COUNTY BOROUGHS, in MUNICIPAL BOROUGHS, and in other URBAN DISTRICTS, 1901—*continued.*

URBAN DISTRICTS.	Rooms in Tenement.	Tenements of less than Five Rooms.	PERSONS PER TENEMENT.											
			1.	2.	3.	4.	5.	6.	7.	8.	9.	10.	11.	12 or more.
ADMINISTRATIVE WEST RIDING—*cont.*														
HARROGATE (M.B.)... ...	1	21	10	5	3	3	—	—	—	—	—	—	—	—
Total Tenements— 5,903.	2	142	41	42	30	13	8	4	3	1	—	—	—	—
Tenements of less	3	182	10	42	44	36	19	17	10	3	—	—	1	—
than Five Rooms— 1,253.	4	908	32	142	194	195	134	95	47	35	19	11	4	—
HAWORTH (U.D.)	1	43	27	5	7	3	1	—	—	—	—	—	—	—
Total Tenements— 1,777.	2	198	32	65	56	26	10	7	1	1	—	—	—	—
Tenements of less	3	433	21	98	100	86	60	35	21	7	4	1	—	—
than Five Rooms— 1,183.	4	509	8	89	102	100	78	51	43	18	9	6	5	—
HEBDEN BRIDGE (U.D.) ...	1	18	7	7	3	—	—	1	—	—	—	—	—	—
Total Tenements— 1,826.	2	143	33	48	34	17	7	2	—	1	1	—	—	—
Tenements of less	3	342	19	96	90	56	35	32	6	5	3	—	—	—
than Five Rooms— 923.	4	420	15	82	99	70	58	44	32	8	10	2	—	—
HECKMONDWIKE (U.D.) ...	1	47	21	18	7	—	1	—	—	—	—	—	—	—
Total Tenements— 2,197.	2	667	47	156	149	132	84	44	27	17	9	1	—	1
Tenements of less	3	529	16	90	100	105	71	61	45	24	15	2	—	—
than Five Rooms— 1,566.	4	323	3	43	55	72	48	36	26	23	7	7	1	2
HIPPERHOLME (U.D.) ...	1	9	7	—	2	—	—	—	—	—	—	—	—	—
Total Tenements— 984.	2	194	15	40	62	46	19	7	3	1	1	—	—	—
Tenements of less	3	204	6	32	40	48	23	24	12	9	6	1	3	—
than Five Rooms— 584.	4	177	4	26	28	40	29	17	10	14	2	4	3	—
HOLME (U.D.)	1	—	—	—	—	—	—	—	—	—	—	—	—	—
Total Tenements— 92.	2	8	2	2	4	—	—	—	—	—	—	—	—	—
Tenements of less	3	17	—	5	3	2	2	2	2	1	—	—	—	—
than Five Rooms— 59.	4	34	—	4	9	5	5	5	1	2	2	1	—	—
HOLMFIRTH (U.D.)... ...	1	15	12	3	—	—	—	—	—	—	—	—	—	—
Total Tenements— 2,074.	2	377	65	95	88	62	32	20	8	4	2	1	—	—
Tenements of less	3	464	14	79	111	76	81	41	34	16	9	3	—	—
than Five Rooms— 1,334.	4	478	17	74	94	76	72	40	52	25	14	9	4	1
HONLEY (U.D.)	1	23	14	7	2	—	—	—	—	—	—	—	—	—
Total Tenements— 1,132.	2	196	21	60	62	24	16	5	6	2	—	—	—	—
Tenements of less	3	316	15	58	59	78	39	30	12	15	7	3	—	—
than Five Rooms— 760.	4	225	7	34	33	54	38	26	16	11	4	—	—	2
HORBURY (U.D.)	1	7	6	1	—	—	—	—	—	—	—	—	—	—
Total Tenements— 1,473.	2	306	18	76	81	54	39	16	13	6	3	—	—	—
Tenements of less	3	267	9	40	61	43	36	33	20	14	10	1	—	—
than Five Rooms— 1,065.	4	485	5	65	102	84	63	65	36	31	20	6	5	3
HORSFORTH (U.D.)... ...	1	4	3	1	—	—	—	—	—	—	—	—	—	—
Total Tenements— 1,746.	2	169	29	39	54	28	8	8	1	2	—	—	—	—
Tenements of less	3	209	19	46	44	36	28	16	12	4	1	2	1	—
than Five Rooms— 855.	4	473	8	69	89	109	73	52	31	23	11	6	2	—
HOYLAND NETHER (U.D.)	1	4	2	1	1	—	—	—	—	—	—	—	—	—
Total Tenements— 2,441.	2	122	10	21	34	25	17	10	3	2	—	—	—	—
Tenements of less	3	176	8	18	37	28	25	18	18	10	5	2	6	1
than Five Rooms— 1,492.	4	1,190	20	135	187	219	192	161	118	77	44	22	6	9

COUNTY OF **YORK**—*continued.*

TABLE 20.—TOTAL TENEMENTS, and TENEMENTS of less than FIVE ROOMS, distinguishing those OCCUPIED by VARIOUS NUMBERS of PERSONS, in COUNTY BOROUGHS, in MUNICIPAL BOROUGHS, and in other URBAN DISTRICTS, 1901—*continued.*

URBAN DISTRICTS.	Rooms in Tenement.	Tenements of less than Five Rooms.	PERSONS PER TENEMENT.											
			1.	2.	3.	4.	5.	6.	7.	8.	9.	10.	11.	12 or more.
ADMINISTRATIVE WEST RIDING—*cont.*														
HOYLAND SWAINE (U.D.)...	1	—	—	—	—	—	—	—	—	—	—	—	—	—
Total Tenements— 132.	2	17	5	3	1	4	2	2	—	—	—	—	—	—
Tenements of less	3	19	—	3	5	4	4	—	—	1	2	—	—	—
than Five Rooms— 79.	4	43	—	8	4	9	8	4	4	2	3	1	—	—
HUDDERSFIELD (C.B.) ...	1	874	230	323	192	88	30	11	—	—	—	—	—	—
Total Tenements—22,409.	2	3,628	349	920	876	666	387	249	102	51	18	8	2	—
Tenements of less	3	6,244	205	1,108	1,437	1,323	963	586	362	147	63	33	13	4
than Five Rooms—15,236.	4	4,490	78	658	919	922	711	528	320	200	83	48	15	8
HUNSWORTH (U.D.) ...	1	4	2	1	1	—	—	—	—	—	—	—	—	—
Total Tenements— 332.	2	83	8	21	21	15	6	7	—	4	—	1	—	—
Tenements of less	3	91	5	26	11	16	11	9	5	4	4	—	—	—
than Five Rooms— 243.	4	65	3	10	13	16	4	10	5	3	1	—	—	—
ILKLEY (U.D.)	1	2	2	—	—	—	—	—	—	—	—	—	—	—
Total Tenements— 1,479.	2	28	10	10	4	3	1	—	—	—	—	—	—	—
Tenements of less	3	22	1	3	4	8	2	1	—	1	1	1	—	—
than Five Rooms— 81.	4	29	3	7	6	6	3	—	1	1	2	—	—	—
KEIGHLEY (M.B.)	1	375	83	132	86	44	20	8	2	—	—	—	—	—
Total Tenements— 9,168.	2	946	70	238	205	170	113	72	42	20	11	4	1	—
Tenements of less	3	1,646	52	314	330	309	237	170	122	59	33	10	7	3
than Five Rooms— 4,979.	4	2,012	35	280	424	403	294	233	165	89	50	19	10	10
KIRKBURTON (U.D.) ...	1	13	7	3	3	—	—	—	—	—	—	—	—	—
Total Tenements— 728.	2	131	21	28	28	28	15	6	3	2	—	—	—	—
Tenements of less	3	212	11	39	45	49	30	15	7	8	3	3	1	1
than Five Rooms— 531.	4	175	9	27	24	29	28	24	23	4	4	1	2	—
KIRKHEATON (U.D.) ...	1	14	7	6	—	1	—	—	—	—	—	—	—	—
Total Tenements— 629.	2	179	31	47	43	21	21	10	5	1	—	—	—	—
Tenements of less	3	198	5	45	39	40	32	16	12	6	3	—	—	—
than Five Rooms— 516.	4	125	2	15	23	29	26	9	9	9	1	1	—	1
KNARESBOROUGH (U.D.) ...	1	5	4	1	—	—	—	—	—	—	—	—	—	—
Total Tenements— 1,224.	2	172	39	44	37	22	14	9	5	1	—	1	—	—
Tenements of less	3	267	31	71	54	36	27	25	13	6	4	—	—	—
than Five Rooms— 625.	4	181	11	33	37	35	27	10	12	7	6	2	1	—
KNOTTINGLEY (U.D.) ...	1	4	1	3	—	—	—	—	—	—	—	—	—	—
Total Tenements— 1,241.	2	124	32	35	21	16	14	4	1	1	—	—	—	—
Tenements of less	3	292	9	45	47	63	40	33	25	14	12	2	1	1
than Five Rooms— 790.	4	370	8	55	51	70	57	44	31	26	13	10	4	1
LEEDS, CITY OF (C.B.) ...	1	782	233	312	134	54	32	9	6	—	1	—	1	—
Total Tenements—95,406.	2	12,432	1,448	3,439	2,807	2,052	1,331	772	366	156	47	10	4	—
Tenements of less	3	16,725	713	2,996	3,659	3,123	2,534	1,666	1,072	576	253	82	39	12
than Five Rooms—53,533.	4	23,594	517	3,466	4,484	4,523	3,698	2,733	1,871	1,173	627	318	132	52
LEPTON (U.D.)	1	16	8	4	3	1	—	—	—	—	—	—	—	—
Total Tenements— 681.	2	216	27	61	47	36	21	14	8	1	1	—	—	—
Tenements of less	3	176	8	30	37	39	32	13	6	6	2	2	1	—
than Five Rooms— 530.	4	122	3	16	20	24	24	13	9	7	4	2	—	—

COUNTY OF YORK—*continued.*

TABLE 20.—TOTAL TENEMENTS, and TENEMENTS of less than FIVE ROOMS, distinguishing those OCCUPIED by VARIOUS NUMBERS of PERSONS, in COUNTY BOROUGHS, in MUNICIPAL BOROUGHS, and in other URBAN DISTRICTS, 1901—*continued.*

URBAN DISTRICTS.	Rooms in Tenement.	Tenements of less than Five Rooms.	PERSONS PER TENEMENT.											
			1.	2.	3.	4.	5.	6.	7.	8.	9.	10.	11.	12 or more.
ADMINISTRATIVE WEST RIDING—*cont.*														
LINTHWAITE (U.D.) ...	1	71	28	18	18	5	1	1	—	—	—	—	—	—
Total Tenements— 1,599.	2	264	29	80	65	37	26	15	7	3	1	1	—	—
Tenements of less	3	519	15	90	121	116	72	38	35	19	6	6	1	—
than Five Rooms— 1,161.	4	307	9	45	53	51	47	42	24	14	15	4	1	2
LIVERSEDGE (U.D.)... ...	1	75	40	19	10	4	2	—	—	—	—	—	—	—
Total Tenements— 3,220.	2	1,030	65	225	252	185	126	86	49	27	9	6	—	—
Tenements of less	3	1,050	29	167	188	179	173	139	85	53	23	12	1	1
than Five Rooms— 2,719.	4	564	15	63	92	90	87	81	58	30	26	16	4	2
LUDDENDEN FOOT (U.D.) ...	1	13	7	3	2	1	—	—	—	—	—	—	—	—
Total Tenements— 759.	2	171	16	46	31	29	19	14	8	5	1	1	1	—
Tenements of less	3	149	5	32	31	29	23	13	9	5	2	—	—	—
than Five Rooms— 489.	4	156	5	18	25	32	25	16	11	5	8	4	2	5
MARSDEN (U.D.)	1	1	1	—	—	—	—	—	—	—	—	—	—	—
Total Tenements— 973.	2	71	8	20	15	11	7	5	3	—	2	—	—	—
Tenements of less	3	272	8	52	60	52	41	29	17	5	5	1	2	—
than Five Rooms— 561.	4	217	6	32	28	41	36	26	16	12	7	7	3	3
MELTHAM (U.D.)	1	20	11	7	1	1	—	—	—	—	—	—	—	—
Total Tenements— 1,225.	2	99	23	32	16	14	13	1	—	—	—	—	—	—
Tenements of less	3	270	24	65	62	55	33	16	9	1	4	—	—	1
than Five Rooms— 677.	4	288	12	53	55	70	34	34	18	6	4	1	1	—
METHLEY (U.D.)	1	9	8	1	—	—	—	—	—	—	—	—	—	—
Total Tenements— 890.	2	90	2	24	21	13	14	8	7	—	—	1	—	—
Tenements of less	3	88	1	11	18	18	14	11	6	5	2	—	2	—
than Five Rooms— 653.	4	466	11	41	75	89	76	74	38	30	20	6	5	1
MEXBOROUGH (U.D.) ...	1	5	2	2	—	1	—	—	—	—	—	—	—	—
Total Tenements— 2,112.	2	55	10	14	11	8	7	2	1	—	2	—	—	—
Tenements of less	3	70	4	12	12	13	10	11	3	1	3	1	—	—
than Five Rooms— 1,164.	4	1,034	17	129	171	213	174	125	95	54	33	19	3	1
MIDGLEY (U.D.)	1	1	1	—	—	—	—	—	—	—	—	—	—	—
Total Tenements— 559.	2	75	23	23	12	7	3	2	2	3	—	—	—	—
Tenements of less	3	164	8	36	34	24	21	20	11	8	—	2	—	—
than Five Rooms— 411.	4	171	8	21	25	34	22	25	16	11	3	4	1	1
MIRFIELD (U.D.)	1	87	39	26	15	5	2	—	—	—	—	—	—	—
Total Tenements— 2,800.	2	633	78	180	152	113	54	32	17	5	1	1	—	—
Tenements of less	3	844	28	160	208	163	108	88	46	23	11	5	3	1
than Five Rooms— 2,124.	4	560	13	97	94	122	88	66	45	19	9	6	1	—
MONK BRETTON (U.D.) ...	1	7	5	1	—	1	—	—	—	—	—	—	—	—
Total Tenements— 775.	2	65	9	11	19	15	7	—	2	1	1	—	—	—
Tenements of less	3	176	2	19	28	30	34	21	21	10	7	3	—	1
than Five Rooms— 519.	4	271	3	31	39	42	41	39	37	16	12	7	3	1
MORLEY (M.B.)	1	36	17	12	3	3	—	1	—	—	—	—	—	—
Total Tenements— 5,433.	2	1,198	87	343	295	212	141	72	23	16	7	1	—	1
Tenements of less	3	2,154	34	331	477	460	332	223	157	76	40	16	5	3
than Five Rooms— 4,542.	4	1,154	11	130	182	180	201	154	121	90	45	29	9	2

COUNTY OF **YORK**—*continued.*

TABLE 20.—TOTAL TENEMENTS, and TENEMENTS of less than FIVE ROOMS, distinguishing those OCCUPIED by VARIOUS NUMBERS of PERSONS, in COUNTY BOROUGHS, in MUNICIPAL BOROUGHS, and in other URBAN DISTRICTS, 1901—*continued.*

URBAN DISTRICTS.	Rooms in Tenement.	Tenements of less than Five Rooms.	PERSONS PER TENEMENT.											
			1.	2.	3.	4.	5.	6.	7.	8.	9.	10.	11.	12 or more.
ADMINISTRATIVE WEST RIDING—*cont.*														
MYTHOLMROYD (U.D.) ...	1	4	2	—	1	1	—	—	—	—	—	—	—	—
Total Tenements— 1,060.	2	139	32	32	34	19	7	7	5	2	—	—	1	—
Tenements of less	3	168	22	34	49	28	15	8	7	—	2	3	—	—
than Five Rooms— 658.	4	347	15	73	77	68	49	24	21	9	7	2	1	1
NETHERTHONG (U.D.) ...	1	1	1	—	—	—	—	—	—	—	—	—	—	—
Total Tenements— 172.	2	13	1	6	3	2	1	—	—	—	—	—	—	—
Tenements of less	3	41	4	9	9	8	2	2	3	3	—	1	—	—
than Five Rooms— 95.	4	40	3	8	10	10	5	3	—	—	1	—	—	—
NEW MILL (U.D.)	1	2	1	—	1	—	—	—	—	—	—	—	—	—
Total Tenements— 1,005.	2	127	22	21	27	20	16	8	7	5	1	—	—	—
Tenements of less	3	261	16	40	53	46	44	26	18	7	5	2	3	1
than Five Rooms— 759.	4	369	17	58	55	61	55	44	30	20	19	6	1	3
NORMANTON (U.D.)... ...	1	1	1	—	—	—	—	—	—	—	—	—	—	—
Total Tenements— 2,375.	2	128	6	31	38	24	15	7	5	1	1	—	—	—
Tenements of less	3	186	5	22	32	37	35	25	13	12	4	1	—	—
than Five Rooms— 1,523.	4	1,208	5	121	189	230	183	169	133	100	45	22	9	2
OAKWORTH (U.D.)	1	7	4	2	1	—	—	—	—	—	—	—	—	—
Total Tenements— 1,048.	2	127	37	44	24	14	2	2	3	—	1	—	—	—
Tenements of less	3	224	19	56	49	41	21	19	11	6	2	—	—	—
than Five Rooms— 622.	4	264	14	61	51	53	30	21	8	10	5	3	3	5
OSSETT (M.B.)	1	35	14	14	3	3	1	—	—	—	—	—	—	—
Total Tenements— 3,155.	2	1,001	72	266	247	158	128	77	34	8	7	1	3	—
Tenements of less	3	701	34	130	149	128	109	83	36	17	7	7	—	1
than Five Rooms— 2,457.	4	720	17	103	122	155	132	69	60	27	18	11	3	3
OTLEY (U.D.)	1	7	5	—	1	1	—	—	—	—	—	—	—	—
Total Tenements— 1,912.	2	63	15	15	12	7	9	3	2	—	—	—	—	—
Tenements of less	3	101	4	13	30	17	19	8	4	1	4	1	—	—
than Five Rooms— 596.	4	425	8	67	98	77	74	43	26	24	5	1	2	—
OXENHOPE (U.D.)	1	11	10	1	—	—	—	—	—	—	—	—	—	—
Total Tenements— 659.	2	90	20	31	21	8	9	—	1	—	—	—	—	—
Tenements of less	3	121	10	32	25	20	20	10	—	1	3	—	—	—
than Five Rooms— 399.	4	177	9	33	29	35	29	18	14	5	2	2	—	1
PENISTONE (U.D.)	1	1	1	—	—	—	—	—	—	—	—	—	—	—
Total Tenements— 619.	2	12	1	—	4	5	—	2	—	—	—	—	—	—
Tenements of less	3	54	3	3	7	8	7	3	2	1	—	—	—	—
than Five Rooms— 251.	4	204	4	25	33	36	38	27	15	8	11	5	2	—
PONTEFRACT (M.B.) ...	1	9	5	1	1	1	1	—	—	—	—	—	—	—
Total Tenements— 2,558.	2	182	41	43	31	31	19	7	5	2	3	—	—	—
Tenements of less	3	194	7	39	38	33	31	14	15	9	5	1	—	2
than Five Rooms— 1,116.	4	731	21	87	116	138	99	92	76	44	30	22	2	4
PUDSEY (M.B.)	1	21	10	4	2	3	2	—	—	—	—	—	—	—
Total Tenements— 3,621.	2	638	138	180	148	81	49	22	14	4	1	1	—	—
Tenements of less	3	507	44	117	122	86	66	39	16	10	3	2	2	—
than Five Rooms— 2,168.	4	1,002	38	192	215	198	148	88	60	30	23	9	—	1

COUNTY OF **YORK**—*continued.*

TABLE 20.—TOTAL TENEMENTS, and TENEMENTS of less than FIVE ROOMS, distinguishing those OCCUPIED by VARIOUS NUMBERS of PERSONS, in COUNTY BOROUGHS, in MUNICIPAL BOROUGHS, and in other URBAN DISTRICTS, 1901—*continued.*

URBAN DISTRICTS.	Rooms in Tenement.	Tenements of less than Five Rooms.	PERSONS PER TENEMENT.											
			1.	2.	3.	4.	5.	6.	7.	8.	9.	10.	11.	12 or more.
ADMINISTRATIVE WEST RIDING—*cont.*														
QUEENSBURY (U.D.) ...	1	68	39	21	7	—	—	1	—	—	—	—	—	—
Total Tenements— 1,631.	2	537	71	152	116	86	57	29	16	4	5	—	1	—
Tenements of less	3	470	13	82	89	99	82	38	31	20	10	6	—	—
than Five Rooms— 1,460.	4	385	15	49	73	71	58	49	31	12	13	8	4	2
RAVENSTHORPE (U.D.) ...	1	7	5	—	2	—	—	—	—	—	—	—	—	—
Total Tenements— 1,385.	2	172	15	59	43	22	14	15	4	—	—	—	—	—
Tenements of less	3	524	11	120	123	106	76	44	30	8	4	2	—	—
than Five Rooms— 1,124.	4	421	3	64	82	83	67	54	26	22	9	3	4	4
RAWDON (U.D.)	1	1	1	—	—	—	—	—	—	—	—	—	—	—
Total Tenements— 678.	2	24	10	9	3	1	1	—	—	—	—	—	—	—
Tenements of less	3	46	6	12	8	7	6	3	2	2	—	—	—	—
than Five Rooms— 208.	4	137	9	22	30	28	17	17	6	4	3	1	—	—
RAWMARSH (U.D.)	1	16	9	4	1	2	—	—	—	—	—	—	—	—
Total Tenements— 2,923.	2	67	13	15	17	12	5	5	—	—	—	—	—	—
Tenements of less	3	115	3	12	25	26	12	13	11	8	2	1	2	—
than Five Rooms— 1,800.	4	1,602	16	189	294	288	265	208	148	105	48	25	12	4
RIPON, CITY OF (M.B.) ...	1	—	—	—	—	—	—	—	—	—	—	—	—	—
Total Tenements— 1,866.	2	104	39	33	19	4	6	2	—	—	—	1	—	—
Tenements of less	3	101	24	26	24	8	9	5	2	1	2	—	—	—
than Five Rooms— 702.	4	497	34	86	107	91	72	55	26	17	6	1	1	1
RISHWORTH (U.D.)	1	—	—	—	—	—	—	—	—	—	—	—	—	—
Total Tenements— 189.	2	18	4	4	4	2	3	1	—	—	—	—	—	—
Tenements of less	3	21	1	2	8	6	4	—	—	—	—	—	—	—
than Five Rooms— 109.	4	70	4	16	10	9	7	11	7	4	1	1	—	—
ROTHERHAM (M.B.) ...	1	36	9	19	4	2	—	2	—	—	—	—	—	—
Total Tenements—10,894.	2	435	38	106	90	84	53	32	15	9	4	1	3	—
Tenements of less	3	562	20	65	92	95	77	83	49	43	18	11	4	5
than Five Rooms— 5,978.	4	4,945	60	576	927	888	820	652	451	285	155	78	41	12
ROTHWELL (U.D.)	1	1	1	—	—	—	—	—	—	—	—	—	—	—
Total Tenements— 2,500.	2	294	24	65	70	57	40	18	13	3	1	2	1	—
Tenements of less	3	353	14	53	74	67	49	46	26	12	8	2	—	2
than Five Rooms— 1,795.	4	1,147	30	146	219	215	177	127	94	66	40	23	6	4
ROYSTON (U.D.)	1	1	1	—	—	—	—	—	—	—	—	—	—	—
Total Tenements— 811.	2	20	—	3	3	6	2	4	1	1	—	—	—	—
Tenements of less	3	43	—	4	6	9	10	4	6	2	1	—	1	—
than Five Rooms— 505.	4	441	2	44	63	68	67	65	44	43	23	13	7	2
SADDLEWORTH (U.D.) ...	1	6	5	1	—	—	—	—	—	—	—	—	—	—
Total Tenements— 2,798.	2	149	34	43	30	21	10	6	3	2	—	—	—	—
Tenements of less	3	354	39	87	81	64	33	19	17	9	2	—	—	3
than Five Rooms— 1,381.	4	872	22	136	210	174	131	83	56	33	20	4	1	2
SANDAL MAGNA (U.D.) ...	1	7	7	—	—	—	—	—	—	—	—	—	—	—
Total Tenements— 1,484.	2	95	15	23	23	13	9	4	5	3	—	—	—	—
Tenements of less	3	205	9	29	39	38	30	24	15	13	7	1	—	—
than Five Rooms— 983.	4	676	5	95	134	139	106	78	52	32	22	10	1	2

COUNTY OF **YORK**—*continued.*

TABLE 20.—TOTAL TENEMENTS, and TENEMENTS of less than FIVE ROOMS, distinguishing those OCCUPIED by VARIOUS NUMBERS of PERSONS, in COUNTY BOROUGHS, in MUNICIPAL BOROUGHS, and in other URBAN DISTRICTS, 1901—*continued.*

URBAN DISTRICTS.	Rooms in Tenement.	Tenements of less than Five Rooms.	PERSONS PER TENEMENT.											
			1.	2.	3.	4.	5.	6.	7.	8.	9.	10.	11.	12 or more.
ADMINISTRATIVE WEST RIDING—*cont.*														
SCAMMONDEN (U.D.) ...	1	—	—	—	—	—	—	—	—	—	—	—	—	—
Total Tenements— 94.	2	8	5	2	1	—	—	—	—	—	—	—	—	—
Tenements of less	3	14	2	4	2	3	1	1	—	1	—	—	—	—
than Five Rooms— 57.	4	35	1	10	5	5	4	6	3	1	—	—	—	—
SELBY (U.D.)	1	3	1	2	—	—	—	—	—	—	—	—	—	—
Total Tenements— 1,695.	2	151	43	33	34	15	12	11	1	—	—	2	—	—
Tenements of less	3	178	18	28	29	23	33	26	11	6	4	—	—	—
than Five Rooms— 739.	4	407	23	63	56	85	66	40	34	18	17	4	—	1
SHEFFIELD, CITY OF (C.B.)	1	634	180	288	104	37	23	2	—	—	—	—	—	—
Total Tenements—80,341.	2	4,511	396	1,124	1,098	879	503	304	140	48	12	5	2	—
Tenements of less	3	15,728	393	2,243	2,903	2,892	2,595	1,893	1,375	812	412	150	45	15
than Five Rooms—40,442.	4	19,569	312	2,756	4,007	3,813	3,081	2,310	1,566	924	467	221	72	40
SHELF (U.D.)	1	24	11	9	2	2	—	—	—	—	—	—	—	—
Total Tenements— 657.	2	271	37	82	46	46	27	19	10	3	1	—	—	—
Tenements of less	3	139	8	25	32	23	21	11	12	5	—	2	—	—
than Five Rooms— 563.	4	129	7	16	23	29	27	8	7	6	1	3	2	—
SHELLEY (U.D.)	1	3	2	—	—	—	1	—	—	—	—	—	—	—
Total Tenements— 373.	2	48	12	15	8	6	4	—	2	1	—	—	—	—
Tenements of less	3	86	5	26	17	12	6	7	7	6	—	—	—	—
than Five Rooms— 226.	4	89	2	18	17	12	21	6	6	2	4	—	1	—
SHEPLEY (U.D.)	1	1	1	—	—	—	—	—	—	—	—	—	—	—
Total Tenements— 388.	2	17	6	4	5	2	—	—	—	—	—	—	—	—
Tenements of less	3	84	1	16	13	19	14	9	10	2	—	—	—	—
than Five Rooms— 167.	4	65	4	8	10	13	11	8	6	4	—	1	—	—
SHIPLEY (U.D.)	1	117	49	42	18	5	1	2	—	—	—	—	—	—
Total Tenements—5,955.	2	559	52	180	133	80	56	27	20	6	4	1	—	—
Tenements of less	3	1,129	39	248	241	237	151	99	61	36	13	3	—	1
than Five Rooms—3,124.	4	1,319	34	249	282	242	208	141	85	46	16	7	5	4
SILSDEN (U.D.)	1	5	3	1	1	—	—	—	—	—	—	—	—	—
Total Tenements— 980.	2	73	19	20	10	10	9	1	1	1	2	—	—	—
Tenements of less	3	180	13	37	37	33	21	14	14	3	3	3	2	—
than Five Rooms— 584.	4	326	10	55	71	65	45	39	24	9	5	3	—	—
SKELMANTHORPE (U.D.) ...	1	6	4	—	1	1	—	—	—	—	—	—	—	—
Total Tenements— 762.	2	232	19	56	56	30	25	27	9	6	2	—	2	—
Tenements of less	3	238	4	37	58	44	27	24	20	15	5	3	—	1
than Five Rooms— 634.	4	158	1	24	24	32	29	15	14	8	5	2	3	1
SKIPTON (U.D.)	1	7	4	—	1	—	—	1	1	—	—	—	—	—
Total Tenements—2,504.	2	112	25	36	26	12	5	5	1	2	—	—	—	—
Tenements of less	3	199	16	40	48	33	23	16	13	8	—	2	—	—
than Five Rooms— 599.	4	281	7	48	51	53	42	37	20	11	7	3	1	1
SLAITHWAITE (U.D.) ...	1	17	8	5	1	3	—	—	—	—	—	—	—	—
Total Tenements—1,080.	2	207	25	63	40	27	27	14	5	3	3	—	—	—
Tenements of less	3	254	10	43	46	52	48	21	15	7	8	2	2	—
than Five Rooms— 731.	4	253	6	40	39	42	47	34	27	12	4	1	1	—

COUNTY OF YORK—*continued.*

TABLE 20.—TOTAL TENEMENTS, and TENEMENTS of less than FIVE ROOMS, distinguishing those OCCUPIED by VARIOUS NUMBERS of PERSONS, in COUNTY BOROUGHS, in MUNICIPAL BOROUGHS, and in other URBAN DISTRICTS, 1901—*continued.*

URBAN DISTRICTS.	Rooms in Tenement.	Tenements of less than Five Rooms.	PERSONS PER TENEMENT. 1.	2.	3.	4.	5.	6.	7.	8.	9.	10.	11.	12 or more.
ADMINISTRATIVE WEST RIDING—*cont.*														
SOOTHILL NETHER (U.D.) ...	1	43	15	16	8	4	—	—	—	—	—	—	—	—
Total Tenements—1,412.	2	465	35	121	114	88	49	41	11	5	1	—	—	—
Tenements of less	3	424	11	77	97	104	51	33	29	13	7	—	1	1
than Five Rooms—1,168.	4	236	3	35	50	41	34	30	21	10	8	3	1	—
SOOTHILL UPPER (U.D.) ...	1	38	15	9	12	1	1	—	—	—	—	—	—	—
Total Tenements—1,406.	2	265	16	64	58	54	29	18	9	8	5	2	—	2
Tenements of less	3	472	7	81	102	94	82	44	31	19	8	3	1	—
than Five Rooms—1,147.	4	372	7	46	75	75	54	43	31	20	14	2	4	1
SOUTH CROSLAND (U.D.) ...	1	5	2	2	1	—	—	—	—	—	—	—	—	—
Total Tenements— 741.	2	166	23	53	44	20	13	10	—	—	2	1	—	—
Tenements of less	3	194	9	40	47	41	27	12	8	4	4	—	2	—
than Five Rooms— 557.	4	192	2	28	41	49	23	22	11	9	4	1	2	—
SOUTHOWRAM (U.D.) ...	1	7	3	1	2	—	—	1	—	—	—	—	—	—
Total Tenements— 663.	2	346	27	74	89	70	43	22	17	1	1	2	—	—
Tenements of less	3	114	2	23	20	21	16	11	14	4	2	—	1	—
than Five Rooms— 558.	4	91	1	8	14	20	18	8	11	4	2	3	1	1
SOWERBY (U.D.)	1	8	6	2	—	—	—	—	—	—	—	—	—	—
Total Tenements— 922.	2	131	33	46	25	15	9	1	1	1	—	—	—	—
Tenements of less	3	185	26	43	42	35	18	13	4	3	1	—	—	—
than Five Rooms— 658.	4	334	22	56	68	60	50	34	24	8	7	3	1	1
SOWERBY BRIDGE (U.D.) ...	1	134	60	48	19	6	1	—	—	—	—	—	—	—
Total Tenements— 2,720.	2	446	34	114	123	76	55	22	16	4	1	1	—	—
Tenements of less	3	562	14	95	140	115	78	55	37	15	9	3	1	—
than Five Rooms— 1,714.	4	572	9	84	146	108	96	67	31	16	7	6	2	—
SOYLAND (U.D.)	1	1	1	—	—	—	—	—	—	—	—	—	—	—
Total Tenements— 746.	2	82	30	22	16	6	4	2	1	1	—	—	—	—
Tenements of less	3	136	15	41	23	27	12	10	4	2	—	1	1	—
than Five Rooms— 506.	4	287	14	62	47	45	33	24	24	23	12	1	2	—
SPRINGHEAD (U.D.) ...	1	1	1	—	—	—	—	—	—	—	—	—	—	—
Total Tenements— 1,067.	2	56	15	20	11	4	3	1	2	—	—	—	—	—
Tenements of less	3	87	10	18	23	12	11	5	5	3	—	—	—	—
than Five Rooms— 802.	4	658	29	109	124	92	106	74	64	28	18	11	2	1
STAINLAND WITH OLD LINDLEY (U.D.)	1	22	12	8	2	—	—	—	—	—	—	—	—	—
Total Tenements— 1,077.	2	246	43	60	63	33	26	8	8	2	2	1	—	—
Tenements of less	3	280	11	45	55	62	51	24	10	12	7	3	—	—
than Five Rooms— 820.	4	272	6	41	41	42	30	38	34	17	13	7	1	2
STANLEY (U.D.)	1	6	3	2	1	—	—	—	—	—	—	—	—	—
Total Tenements— 2,546.	2	439	41	101	86	93	52	38	21	7	—	—	—	—
Tenements of less	3	391	13	47	79	65	57	50	41	20	13	3	3	—
than Five Rooms— 1,977.	4	1,141	22	132	189	178	181	151	115	68	57	26	15	7
STOCKSBRIDGE (U.D.) ...	1	1	—	1	—	—	—	—	—	—	—	—	—	—
Total Tenements— 1,297.	2	65	7	17	20	12	5	2	1	—	—	1	—	—
Tenements of less	3	125	3	10	16	22	19	15	14	7	14	2	2	1
than Five Rooms— 697.	4	506	5	57	100	98	69	56	48	35	25	12	—	1

COUNTY OF **YORK**—*continued.*

TABLE 20.—TOTAL TENEMENTS, and TENEMENTS of less than FIVE ROOMS, distinguishing those OCCUPIED by VARIOUS NUMBERS of PERSONS, in COUNTY BOROUGHS, in MUNICIPAL BOROUGHS, and in other URBAN DISTRICTS, 1901—*continued.*

URBAN DISTRICTS.	Rooms in Tenement.	Tenements of less than Five Rooms.	PERSONS PER TENEMENT.											
			1.	2.	3.	4.	5.	6.	7.	8.	9.	10.	11.	12 or more.
ADMINISTRATIVE WEST RIDING—*cont.*														
SWINTON (U.D.)	1	—	—	—	—	—	—	—	—	—	—	—	—	—
Total Tenements— 2,482.	2	77	10	19	20	22	3	1	1	1	—	—	—	—
Tenements of less	3	217	7	29	46	37	38	20	14	14	6	3	2	1
than Five Rooms— 1,591.	4	1,297	20	150	263	244	206	149	110	86	38	14	8	9
THORNHILL (U.D.)	1	25	16	4	4	1	—	—	—	—	—	—	—	—
Total Tenements— 2,296.	2	587	38	103	146	114	72	56	25	17	10	6	—	—
Tenements of less	3	522	7	80	100	102	96	54	41	19	15	4	4	—
than Five Rooms— 1,593.	4	459	4	70	89	73	68	46	48	28	13	12	5	3
THURLSTONE (U.D.) ...	1	2	2	—	—	—	—	—	—	—	—	—	—	—
Total Tenements— 617.	2	90	8	20	16	25	12	4	2	2	1	—	—	—
Tenements of less	3	77	7	15	17	8	13	8	7	2	—	—	—	—
than Five Rooms— 355.	4	186	4	22	41	25	37	21	17	4	8	5	1	1
THURSTONLAND (U.D.) ...	1	1	1	—	—	—	—	—	—	—	—	—	—	—
Total Tenements— 205.	2	17	7	5	1	3	1	—	—	—	—	—	—	—
Tenements of less	3	37	4	11	8	6	2	2	3	1	—	—	—	—
than Five Rooms— 95.	4	40	3	6	6	9	6	4	3	2	1	—	—	—
TICKHILL (U.D.)	1	1	1	—	—	—	—	—	—	—	—	—	—	—
Total Tenements— 407.	2	24	16	3	2	2	—	—	1	—	—	—	—	—
Tenements of less	3	34	5	12	3	8	3	3	—	—	—	—	—	—
than Five Rooms— 174.	4	115	16	32	22	14	8	10	7	4	2	—	—	—
TODMORDEN (M.B.)... ...	1	68	37	19	7	3	2	—	—	—	—	—	—	—
Total Tenements— 6,084.	2	287	67	99	53	34	16	13	3	2	—	—	—	—
Tenements of less	3	1,185	91	309	247	226	137	94	43	19	14	3	1	1
than Five Rooms— 2,508.	4	968	40	182	213	183	128	110	56	24	16	6	5	5
WAKEFIELD, CITY OF (M.B.)	1	88	44	23	13	7	—	—	1	—	—	—	—	—
Total Tenements— 8,339.	2	1,456	119	331	346	256	183	114	52	33	15	7	—	—
Tenements of less	3	1,430	26	215	282	295	225	162	109	63	30	13	8	2
than Five Rooms— 5,204.	4	2,230	56	313	401	440	339	256	194	128	54	31	10	8
WATH UPON DEARNE (U.D).	1	1	—	1	—	—	—	—	—	—	—	—	—	—
Total Tenements—1,644.	2	81	8	20	14	15	12	7	4	1	—	—	—	—
Tenements of less	3	73	3	14	9	13	14	9	5	3	2	1	—	—
than Five Rooms—1,114.	4	959	13	94	146	181	166	125	97	66	41	21	4	5
WHEATLEY (U.D.)	1	—	—	—	—	—	—	—	—	—	—	—	—	—
Total Tenements— 835.	2	22	14	1	4	2	1	—	—	—	—	—	—	—
Tenements of less	3	6	—	2	—	3	1	—	—	—	—	—	—	—
than Five Rooms— 145.	4	117	8	28	23	21	20	9	4	1	1	2	—	—
WHITLEY UPPER (U.D.) ...	1	9	3	1	3	1	1	—	—	—	—	—	—	—
Total Tenements— 159.	2	45	2	11	8	7	5	6	3	1	—	1	—	1
Tenements of less	3	35	—	5	6	3	4	4	8	1	2	—	1	1
than Five Rooms— 128.	4	39	—	5	9	10	2	6	1	4	—	1	—	1
WHITWOOD (U.D.)... ...	1	5	—	1	1	1	—	—	1	1	—	—	—	—
Total Tenements— 962.	2	85	6	17	27	18	9	5	1	2	—	—	—	—
Tenements of less	3	110	1	15	25	24	8	15	10	4	6	1	—	1
than Five Rooms— 783.	4	583	8	60	78	101	85	88	61	49	24	18	9	2

COUNTY OF **YORK**—*continued.*

TABLE 20.—TOTAL TENEMENTS, and TENEMENTS of less than FIVE ROOMS, distinguishing those OCCUPIED by VARIOUS NUMBERS of PERSONS, in COUNTY BOROUGHS, in MUNICIPAL BOROUGHS, and in other URBAN DISTRICTS, 1901—*continued.*

URBAN DISTRICTS.	Rooms in Tenement.	Tenements of less than Five Rooms.	PERSONS PER TENEMENT. 1.	2.	3.	4.	5.	6.	7.	8.	9.	10.	11.	12 or more.
ADMINISTRATIVE WEST RIDING—*cont.*														
WOMBWELL (U.D.)	1	4	1	1	1	—	—	1	—	—	—	—	—	—
Total Tenements—2,570.	2	33	2	12	2	4	4	4	4	1	—	—	—	—
Tenements of less	3	61	2	11	10	15	10	8	2	3	—	—	—	—
than Five Rooms—1,763.	4	1,665	12	176	295	286	274	242	120	126	81	34	14	5
WORSBOROUGH (U.D.) ...	1	7	2	2	2	—	1	—	—	—	—	—	—	—
Total Tenements—2,043.	2	232	15	42	66	48	32	16	8	3	1	—	1	—
Tenements of less	3	281	6	37	57	44	42	39	28	17	7	2	2	—
than Five Rooms—1,253.	4	733	6	81	127	127	122	101	73	45	27	15	7	2
YEADON (U.D.)	1	—	—	—	—	—	—	—	—	—	—	—	—	—
Total Tenements—1,566.	2	79	21	23	11	14	3	4	1	2	—	—	—	—
Tenements of less	3	97	7	22	28	14	11	5	8	1	1	—	—	—
than Five Rooms— 567.	4	391	17	62	85	91	60	30	25	14	3	2	2	—
YORK, CITY OF (C.B.) ...	1	386	227	98	37	20	3	—	—	—	1	—	—	—
Total Tenements—16,862.	2	1,476	311	402	314	209	116	68	41	9	6	—	—	—
Tenements of less	3	930	57	163	190	159	134	95	69	36	13	11	2	1
than Five Rooms—7,007.	4	4,215	109	635	884	799	617	477	314	215	98	38	19	10

TABLE 21.—TOTAL TENEMENTS, and TENEMENTS of less than FIVE ROOMS, distinguishing those OCCUPIED by VARIOUS NUMBERS of PERSONS, in RURAL DISTRICTS, 1901.

RURAL DISTRICTS.	Rooms in Tenement.	Tenements of less than Five Rooms.	PERSONS PER TENEMENT. 1.	2.	3.	4.	5.	6.	7.	8.	9.	10.	11.	12 or more.
ADMINISTRATIVE EAST RIDING.														
BEVERLEY	1	2	2	—	—	—	—	—	—	—	—	—	—	—
Total Tenements— 2,314.	2	90	39	17	7	11	7	4	4	1	—	—	—	—
Tenements of less	3	156	25	36	33	29	14	7	5	5	2	—	—	—
than Five Rooms— 1,019.	4	771	76	159	175	125	91	56	40	30	11	3	3	2
BRIDLINGTON	1	2	1	1	—	—	—	—	—	—	—	—	—	—
Total Tenements— 1,579.	2	82	30	20	13	5	11	1	2	—	—	—	—	—
Tenements of less	3	89	9	27	11	23	9	4	4	2	—	—	—	—
than Five Rooms— 697.	4	524	50	100	97	91	66	50	37	22	9	2	—	—
DRIFFIELD	1	1	1	—	—	—	—	—	—	—	—	—	—	—
Total Tenements— 2,660.	2	142	45	51	22	11	8	2	2	1	—	—	—	—
Tenements of less	3	175	31	44	31	20	18	12	14	5	—	—	—	—
than Five Rooms— 1,323.	4	1,005	111	232	211	158	113	80	57	28	8	3	3	1
ESCRICK	1	4	4	—	—	—	—	—	—	—	—	—	—	—
Total Tenements— 1,110.	2	53	23	13	9	5	—	3	—	—	—	—	—	—
Tenements of less	3	77	12	14	14	17	7	7	2	3	—	1	—	—
than Five Rooms— 402.	4	268	17	44	56	52	39	25	16	9	7	3	—	—
HOWDEN	1	9	9	—	—	—	—	—	—	—	—	—	—	—
Total Tenements— 2,784.	2	107	55	25	8	10	4	3	2	—	—	—	—	—
Tenements of less	3	160	28	42	30	27	10	13	3	5	2	—	—	—
than Five Rooms— 1,114.	4	838	103	176	160	136	96	78	54	21	9	2	1	2

COUNTY OF **YORK**—*continued.*

TABLE 21.—TOTAL TENEMENTS, and TENEMENTS of less than FIVE ROOMS, distinguishing those OCCUPIED by VARIOUS NUMBERS of PERSONS, in RURAL DISTRICTS, 1901—*continued.*

RURAL DISTRICTS.	Rooms in Tenement.	Tenements of less than Five Rooms.	PERSONS PER TENEMENT. 1.	2.	3.	4.	5.	6.	7.	8.	9.	10.	11.	12 or more.
ADMINISTRATIVE EAST RIDING—*cont.*														
NORTON	1	6	3	3	—	—	—	—	—	—	—	—	—	—
Total Tenements— 1,215.	2	94	24	27	13	11	9	6	1	2	1	—	—	—
Tenements of less	3	74	6	14	12	13	8	10	5	3	1	1	—	1
than Five Rooms— 507.	4	333	25	80	66	48	37	40	21	11	5	—	—	—
PATRINGTON	1	4	4	—	—	—	—	—	—	—	—	—	—	—
Total Tenements— 1,648.	2	46	23	12	8	3	—	—	—	—	—	—	—	—
Tenements of less	3	96	16	22	18	13	11	7	5	2	2	—	—	—
than Five Rooms— 639.	4	493	69	119	97	77	44	48	20	10	7	1	1	—
POCKLINGTON	1	2	2	—	—	—	—	—	—	—	—	—	—	—
Total Tenements— 2,452.	2	118	57	29	5	13	7	6	1	—	—	—	—	—
Tenements of less	3	162	39	35	35	15	15	8	4	7	3	1	—	—
than Five Rooms— 875.	4	593	70	146	114	88	64	48	28	20	14	1	—	—
RICCALL	1	3	2	1	—	—	—	—	—	—	—	—	—	—
Total Tenements— 734.	2	31	10	11	4	5	—	1	—	—	—	—	—	—
Tenements of less	3	59	12	17	11	8	3	3	3	1	1	—	—	—
than Five Rooms— 344.	4	251	21	49	57	38	32	22	13	14	3	1	1	—
SCULCOATES	1	12	10	1	1	—	—	—	—	—	—	—	—	—
Total Tenements— 1,374.	2	47	14	20	5	5	1	1	1	—	—	—	—	—
Tenements of less	3	74	17	18	21	5	8	2	1	1	—	—	—	1
than Five Rooms— 626.	4	493	51	108	93	88	55	40	25	15	11	5	1	1
SHERBURN	1	1	1	—	—	—	—	—	—	—	—	—	—	—
Total Tenements— 474.	2	61	12	9	11	12	7	5	2	2	—	1	—	—
Tenements of less	3	43	4	11	3	4	13	4	3	1	—	—	—	—
than Five Rooms— 264.	4	159	10	37	34	23	15	15	9	12	4	—	—	—
SKIRLAUGH	1	10	9	1	—	—	—	—	—	—	—	—	—	—
Total Tenements— 1,549.	2	58	18	19	10	4	4	2	1	—	—	—	—	—
Tenements of less	3	94	18	25	15	18	7	5	3	2	1	—	—	—
than Five Rooms— 638.	4	476	61	97	96	69	53	41	32	18	7	2	—	—
ADMINISTRATIVE NORTH RIDING.														
AYSGARTH	1	2	2	—	—	—	—	—	—	—	—	—	—	—
Total Tenements— 1,032.	2	35	19	9	3	2	—	1	1	—	—	—	—	—
Tenements of less	3	86	21	18	13	8	11	7	2	4	1	1	—	—
than Five Rooms— 254.	4	131	14	29	27	23	20	12	5	—	—	—	—	1
BEDALE	1	37	30	2	3	—	2	—	—	—	—	—	—	—
Total Tenements— 1,569.	2	107	34	29	21	9	7	4	3	—	—	—	—	—
Tenements of less	3	171	28	36	34	25	21	14	5	6	2	—	—	—
than Five Rooms— 678.	4	363	27	76	61	53	56	34	24	23	3	5	1	—
CROFT	1	2	2	—	—	—	—	—	—	—	—	—	—	—
Total Tenements— 443.	2	44	7	12	12	6	4	1	2	—	—	—	—	—
Tenements of less	3	50	2	12	8	10	9	3	1	3	1	1	—	—
than Five Rooms— 204.	4	108	9	12	19	19	18	13	10	6	1	1	—	—
EASINGWOLD	1	13	11	1	1	—	—	—	—	—	—	—	—	—
Total Tenements— 2,268.	2	79	45	16	5	4	7	—	2	—	—	—	—	—
Tenements of less	3	131	29	34	20	20	11	8	5	2	1	—	1	—
than Five Rooms— 672.	4	449	59	94	95	70	53	27	21	19	6	3	2	—

COUNTY OF **YORK**—*continued.*

TABLE 21.—TOTAL TENEMENTS, and TENEMENTS of less than FIVE ROOMS, distinguishing those OCCUPIED by VARIOUS NUMBERS of PERSONS, in RURAL DISTRICTS, 1901—*continued.*

RURAL DISTRICTS.	Rooms in Tenement.	Tenements of less than Five Rooms.	PERSONS PER TENEMENT. 1.	2.	3.	4.	5.	6.	7.	8.	9.	10.	11.	12 or more.
ADMINISTRATIVE NORTH RIDING—*cont.*														
FLAXTON	1	11	7	4	—	—	—	—	—	—	—	—	—	—
Total Tenements— 1,227.	2	43	12	15	8	5	1	1	1	—	—	—	—	—
Tenements of less	3	55	6	15	12	10	7	4	1	—	—	—	—	—
than Five Rooms— 369.	4	260	17	48	55	44	38	25	17	10	3	2	—	1
GUISBOROUGH	1	2	1	1	—	—	—	—	—	—	—	—	—	—
Total Tenements— 1,616.	2	43	13	9	10	2	3	2	3	—	—	1	—	—
Tenements of less	3	179	19	41	43	30	23	7	9	4	2	1	—	—
than Five Rooms— 570.	4	346	12	42	66	65	45	44	31	16	12	10	3	—
HELMSLEY	1	2	1	—	1	—	—	—	—	—	—	—	—	—
Total Tenements— 1,074.	2	69	25	15	13	7	4	2	3	—	—	—	—	—
Tenements of less	3	71	8	17	16	8	9	3	4	3	2	—	—	1
than Five Rooms— 313.	4	171	14	31	31	29	28	16	11	6	3	—	2	—
KIRKBY MOORSIDE... ...	1	2	2	—	—	—	—	—	—	—	—	—	—	—
Total Tenements— 1,068.	2	61	19	17	10	9	3	—	—	1	1	1	—	—
Tenements of less	3	65	8	16	14	8	8	5	3	2	1	—	—	—
than Five Rooms— 315.	4	187	13	46	41	24	23	17	12	4	3	2	—	2
LEYBURN	1	7	6	—	—	—	1	—	—	—	—	—	—	—
Total Tenements— 1,451.	2	72	35	10	10	8	6	—	—	3	—	—	—	—
Tenements of less	3	106	24	26	22	9	7	10	7	1	—	—	—	—
than Five Rooms— 431.	4	246	33	56	47	36	31	18	7	11	4	2	1	—
MALTON	1	3	2	—	1	—	—	—	—	—	—	—	—	—
Total Tenements— 1,331.	2	46	20	9	5	6	1	3	1	1	—	—	—	—
Tenements of less	3	99	11	29	21	11	6	8	8	4	—	1	—	—
than Five Rooms— 451.	4	303	31	68	51	55	34	24	25	8	5	1	—	1
MIDDLESBROUGH	1	2	1	—	—	—	1	—	—	—	—	—	—	—
Total Tenements— 367.	2	23	5	5	4	3	3	2	—	1	—	—	—	—
Tenements of less	3	30	2	9	10	4	5	—	—	—	—	—	—	—
than Five Rooms— 109.	4	54	5	7	17	8	7	5	—	2	1	2	—	—
NORTHALLERTON	1	2	1	1	—	—	—	—	—	—	—	—	—	—
Total Tenements— 1,702.	2	83	26	22	12	14	5	3	—	1	—	—	—	—
Tenements of less	3	224	36	64	35	33	26	12	8	6	4	—	—	—
than Five Rooms— 708.	4	399	58	63	77	65	58	39	24	9	4	1	1	—
PICKERING	1	14	10	4	—	—	—	—	—	—	—	—	—	—
Total Tenements— 1,466.	2	42	20	8	5	5	1	1	1	—	1	—	—	—
Tenements of less	3	106	12	23	21	17	15	5	6	3	3	1	—	—
than Five Rooms— 499.	4	337	33	72	66	56	37	36	19	10	5	3	—	—
REETH	1	1	1	—	—	—	—	—	—	—	—	—	—	—
Total Tenements— 658.	2	44	26	12	2	1	2	—	1	—	—	—	—	—
Tenements of less	3	56	11	15	8	12	4	3	1	1	1	—	—	—
than Five Rooms— 192.	4	91	7	19	25	13	12	2	9	3	1	—	—	—
RICHMOND	1	14	8	4	2	—	—	—	—	—	—	—	—	—
Total Tenements — 1,777.	2	178	45	41	33	22	22	7	6	1	1	—	—	—
Tenements of less	3	199	29	35	37	24	27	24	8	8	7	—	—	—
than Five Rooms— 783.	4	392	27	75	80	64	52	31	31	17	7	6	1	1
SCARBOROUGH	1	6	6	—	—	—	—	—	—	—	—	—	—	—
Total Tenements— 1,623.	2	89	23	26	20	12	6	1	1	—	—	—	—	—
Tenements of less	3	110	10	24	33	12	15	10	2	3	1	—	—	—
than Five Rooms— 475.	4	270	18	56	57	52	30	32	10	11	3	—	1	—

COUNTY OF **YORK**—*continued.*

TABLE 21.—TOTAL TENEMENTS, and TENEMENTS of less than FIVE ROOMS, distinguishing those OCCUPIED by VARIOUS NUMBERS of PERSONS, in RURAL DISTRICTS, 1901—*continued.*

RURAL DISTRICTS.	Rooms in Tenement.	Tenements of less than Five Rooms.	PERSONS PER TENEMENT. 1.	2.	3.	4.	5.	6.	7.	8.	9.	10.	11.	12 or more.
ADMINISTRATIVE NORTH RIDING—*cont.*														
STARTFORTH...	1	11	7	4	—	—	—	—	—	—	—	—	—	—
Total Tenements—1,114.	2	129	25	33	24	22	9	8	4	2	1	—	1	—
Tenements of less	3	99	7	28	20	15	11	6	4	3	—	2	2	1
than Five Rooms— 406.	4	167	9	17	37	32	23	18	16	5	7	2	—	1
STOKESLEY	1	5	1	3	1	—	—	—	—	—	—	—	—	—
Total Tenements—2,541.	2	205	63	47	32	30	14	11	4	2	2	—	—	—
Tenements of less	3	297	44	56	55	58	35	20	9	11	6	2	—	1
than Five Rooms—1,042.	4	535	49	100	108	78	64	57	36	24	14	3	2	—
THIRSK	1	6	4	—	1	1	—	—	—	—	—	—	—	—
Total Tenements—2,875.	2	73	27	26	11	5	1	2	1	—	—	—	—	—
Tenements of less	3	155	23	50	27	19	10	18	7	—	—	1	—	—
than Five Rooms—1,010.	4	776	76	149	146	139	109	81	37	25	9	4	1	—
WATH	1	2	2	—	—	—	—	—	—	—	—	—	—	—
Total Tenements— 502.	2	23	10	5	5	1	2	—	—	—	—	—	—	—
Tenements of less	3	58	12	9	16	5	5	5	4	2	—	—	—	—
than Five Rooms— 210	4	127	7	16	34	37	13	11	6	2	1	—	—	—
WHITBY	1	4	3	—	1	—	—	—	—	—	—	—	—	—
Total Tenements— 1,873.	2	59	24	16	3	9	4	1	—	2	—	—	—	—
Tenements of less	3	202	44	47	38	21	21	14	11	2	4	—	—	—
than Five Rooms— 564.	4	299	25	65	58	55	40	23	15	9	5	4	—	—
ADMINISTRATIVE WEST RIDING.														
BARNSLEY	1	3	3	—	—	—	—	—	—	—	—	—	—	—
Total Tenements— 781.	2	59	4	13	10	10	9	9	2	—	2	—	—	—
Tenements of less	3	60	2	10	9	11	7	8	7	—	3	1	—	2
than Five Rooms— 405.	4	283	3	37	38	33	56	45	27	16	17	6	2	3
BISHOPTHORPE	1	2	2	—	—	—	—	—	—	—	—	—	—	—
Total Tenements— 428.	2	17	8	4	3	1	—	—	1	—	—	—	—	—
Tenements of less	3	31	2	8	9	6	3	1	1	—	—	1	—	—
than Five Rooms— 212.	4	162	10	26	34	22	26	20	10	10	4	—	—	—
BOWLAND	1	1	1	—	—	—	—	—	—	—	—	—	—	—
Total Tenements— 1,163.	2	15	9	3	1	2	—	—	—	—	—	—	—	—
Tenements of less	3	29	14	5	4	2	1	1	2	—	—	—	—	—
than Five Rooms— 195.	4	150	27	29	30	23	17	9	5	6	3	—	1	—
DONCASTER	1	19	17	—	2	—	—	—	—	—	—	—	—	—
Total Tenements— 5,846.	2	192	63	57	33	21	11	4	2	1	—	—	—	—
Tenements of less	3	376	40	78	68	71	47	36	15	6	1	8	—	6
than Five Rooms— 2,348.	4	1,761	80	274	328	304	277	208	140	80	36	18	10	6
GOOLE	1	4	3	1	—	—	—	—	—	—	—	—	—	—
Total Tenements— 1,893.	2	78	33	28	6	5	2	3	1	—	—	—	—	—
Tenements of less	3	128	27	34	22	16	10	4	7	5	3	—	—	—
than Five Rooms— 873.	4	663	69	150	131	114	79	54	28	22	6	10	—	—
GREAT OUSEBURN	1	3	3	—	—	—	—	—	—	—	—	—	—	—
Total Tenements— 2,155.	2	78	28	27	8	7	5	1	2	—	—	—	—	—
Tenements of less	3	135	12	45	26	20	16	6	4	4	1	—	1	—
than Five Rooms— 638.	4	422	38	87	87	79	56	37	23	11	3	1	—	—

COUNTY OF **YORK**—*continued.*

TABLE 21.—TOTAL TENEMENTS, and TENEMENTS of less than FIVE ROOMS, distinguishing those OCCUPIED by VARIOUS NUMBERS of PERSONS, in RURAL DISTRICTS, 1901—*continued.*

RURAL DISTRICTS.	Rooms in Tenement.	Tenements of less than Five Rooms.	PERSONS PER TENEMENT. 1.	2.	3.	4.	5.	6.	7.	8.	9.	10.	11.	12 or more.
ADMINISTRATIVE WEST RIDING—*cont.*														
HALIFAX	1	27	14	7	5	1	—	—	—	—	—	—	—	—
Total Tenements— 1,475.	2	442	51	103	94	73	57	30	17	8	8	1	—	—
Tenements of less	3	366	22	53	56	77	59	45	25	12	11	4	1	1
than Five Rooms— 1,191.	4	356	3	46	66	52	54	56	32	20	9	10	6	2
HEMSWORTH	1	17	12	2	1	1	1	—	—	—	—	—	—	—
Total Tenements— 4,445.	2	204	30	51	47	32	26	9	7	2	—	—	—	—
Tenements of less	3	269	15	41	55	42	39	35	13	16	5	2	1	5
than Five Rooms— 2,155.	4	1,665	39	167	248	294	260	231	150	127	73	48	18	10
HUNSLET	1	5	2	1	2	—	—	—	—	—	—	—	—	—
Total Tenements— 1,423.	2	117	16	24	28	19	12	9	8	1	—	—	—	—
Tenements of less	3	252	9	33	52	51	37	34	19	10	4	3	—	—
than Five Rooms— 854.	4	480	2	75	79	87	65	62	44	36	18	10	2	—
KEIGHLEY	1	1	—	1	—	—	—	—	—	—	—	—	—	—
Total Tenements— 1.397.	2	153	33	58	33	14	4	6	2	2	1	—	—	—
Tenements of less	3	293	12	59	71	62	45	23	12	6	2	1	—	—
than Five Rooms— 822.	4	375	10	58	70	83	65	34	25	13	4	6	4	3
KIVETON PARK	1	6	3	1	1	1	—	—	—	—	—	—	—	—
Total Tenements— 1,386.	2	73	11	21	14	17	5	3	1	—	1	—	—	—
Tenements of less	3	156	9	21	29	30	22	17	12	12	3	1	—	—
than Five Rooms— 731.	4	496	20	59	93	81	88	53	44	26	21	9	2	—
KNARESBOROUGH	1	5	3	2	—	—	—	—	—	—	—	—	—	—
Total Tenements— 1,492.	2	51	12	22	9	5	3	—	—	—	—	—	—	—
Tenements of less	3	99	11	25	24	9	12	7	6	3	2	—	—	—
than Five Rooms— 497.	4	342	34	64	62	48	38	35	26	17	6	3	2	7
LEEDS (ROUNDHAY AND SEACROFT)...	1	—	—	—	—	—	—	—	—	—	—	—	—	—
Total Tenements— 627.	2	39	9	13	8	3	5	1	—	—	—	—	—	—
Tenements of less	3	36	3	8	8	5	3	3	2	4	—	—	—	—
than Five Rooms— 226.	4	151	5	35	29	22	26	19	9	6	—	—	—	—
PATELEY BRIDGE	1	5	—	4	—	1	—	—	—	—	—	—	—	—
Total Tenements— 1,824.	2	64	23	15	11	5	2	3	3	1	1	—	—	—
Tenements of less	3	140	11	37	23	26	16	8	8	10	1	—	—	—
than Five Rooms— 631.	4	422	36	88	82	73	61	41	16	15	3	4	2	1
PENISTONE	1	4	3	—	1	—	—	—	—	—	—	—	—	—
Total Tenements— 1,359.	2	156	23	38	33	20	22	11	5	4	—	—	—	—
Tenements of less	3	169	8	26	33	33	20	21	15	6	2	3	1	1
than Five Rooms— 752.	4	423	19	73	68	72	71	37	23	20	12	17	5	6
PONTEFRACT...	1	11	8	3	—	—	—	—	—	—	—	—	—	—
Total Tenements— 2,636.	2	224	42	70	41	26	19	18	4	4	—	—	—	—
Tenements of less	3	309	20	51	71	53	45	29	20	10	6	2	1	1
than Five Rooms— 1,526.	4	982	35	151	161	161	166	114	84	58	28	8	7	9
RIPON	1	1	—	1	—	—	—	—	—	—	—	—	—	—
Total Tenements— 1,258.	2	26	11	10	2	3	—	—	—	—	—	—	—	—
Tenements of less	3	77	14	18	22	12	3	3	4	—	1	—	—	—
than Five Rooms— 334.	4	230	25	58	35	41	29	15	14	8	3	1	—	1

COUNTY OF **YORK**—*continued.*

TABLE 21.—TOTAL TENEMENTS, and TENEMENTS of less than FIVE ROOMS, distinguishing those OCCUPIED by VARIOUS NUMBERS of PERSONS, in RURAL DISTRICTS, 1901—*continued.*

RURAL DISTRICTS.	Rooms in Tenement.	Tenements of less than Five Rooms.	PERSONS PER TENEMENT. 1.	2.	3.	4.	5.	6.	7.	8.	9.	10.	11.	12 or more.
ADMINISTRATIVE WEST RIDING—*cont.*														
ROTHERHAM	1	9	3	2	2	1	1	—	—	—	—	—	—	—
Total Tenements— 3,721.	2	169	27	49	47	29	8	4	2	2	—	1	—	—
Tenements of less	3	307	14	61	63	48	54	37	13	10	5	—	2	—
than Five Rooms— 1,544.	4	1,059	35	137	185	190	158	140	86	66	32	17	5	8
SEDBERGH	1	—	—	—	—	—	—	—	—	—	—	—	—	—
Total Tenements— 883.	2	24	18	3	1	2	—	—	—	—	—	—	—	—
Tenements of less	3	63	11	12	11	17	6	2	2	—	1	1	—	—
than Five Rooms— 172.	4	85	9	25	12	12	10	8	5	2	2	—	—	—
SELBY	1	4	3	—	—	1	—	—	—	—	—	—	—	—
Total Tenements— 1,352.	2	54	19	20	6	3	2	2	2	—	—	—	—	—
Tenements of less	3	81	14	12	15	16	8	8	5	1	2	—	—	—
than Five Rooms— 530.	4	391	30	80	78	57	62	29	28	11	7	6	—	3
SETTLE	1	3	2	1	—	—	—	—	—	—	—	—	—	—
Total Tenements— 3,061.	2	54	31	14	3	4	1	—	1	—	—	—	—	—
Tenements of less	3	161	35	42	24	18	18	10	9	1	4	—	—	—
than Five Rooms— 806.	4	588	52	124	124	91	90	44	34	15	9	3	1	1
SKIPTON	1	13	9	4	—	—	—	—	—	—	—	—	—	—
Total Tenements— 5,277.	2	224	82	61	44	18	9	3	4	2	1	—	—	—
Tenements of less	3	625	104	152	134	94	54	36	24	15	10	2	—	—
than Five Rooms— 2,353.	4	1,491	107	322	294	286	184	136	78	43	21	13	5	2
TADCASTER	1	26	19	2	4	1	—	—	—	—	—	—	—	—
Total Tenements— 6,212.	2	348	75	91	61	56	32	16	11	5	1	—	—	—
Tenements of less	3	475	46	101	89	77	64	48	26	16	6	2	—	—
than Five Rooms— 3,239.	4	2,390	96	309	420	444	353	306	203	118	87	33	12	9
THORNE	1	2	2	—	—	—	—	—	—	—	—	—	—	—
Total Tenements— 1,757.	2	68	27	22	9	7	1	1	1	—	—	—	—	—
Tenements of less	3	115	28	28	19	19	9	5	2	3	—	1	1	—
than Five Rooms— 743.	4	558	69	136	98	84	70	40	24	26	9	1	1	—
TODMORDEN	1	5	4	1	—	—	—	—	—	—	—	—	—	—
Total Tenements— 1,268.	2	84	20	29	16	11	4	2	1	—	1	—	—	—
Tenements of less	3	202	27	50	38	39	22	15	6	1	2	2	—	—
than Five Rooms— 667.	4	376	27	80	74	75	37	42	15	10	11	2	2	1
WAKEFIELD	1	23	13	7	1	1	1	—	—	—	—	—	—	—
Total Tenements— 2,833.	2	461	40	127	92	82	60	31	12	10	7	—	—	—
Tenements of less	3	490	12	96	95	77	74	51	41	19	15	3	6	1
than Five Rooms— 1,943.	4	969	17	134	158	161	137	121	109	54	40	25	7	6
WETHERBY	1	42	8	8	8	8	5	2	2	—	1	—	—	—
Total Tenements— 3,400.	2	175	54	46	26	23	11	6	2	4	2	—	1	—
Tenements of less	3	283	37	60	48	44	54	18	14	4	3	1	—	—
than Five Rooms— 1,287.	4	787	75	166	139	120	113	72	49	33	11	7	1	1
WHARFEDALE	1	1	1	—	—	—	—	—	—	—	—	—	—	—
Total Tenements— 1,569.	2	56	16	21	10	4	4	—	—	1	—	—	—	—
Tenements of less	3	110	11	33	20	17	14	9	5	1	—	—	—	—
than Five Rooms— 450.	4	283	22	72	55	51	42	15	15	7	1	2	1	—
WORTLEY	1	39	25	7	2	2	2	1	—	—	—	—	—	—
Total Tenements— 9,153.	2	498	55	139	107	71	46	46	15	14	4	1	—	—
Tenements of less	3	1,035	40	138	180	197	142	136	99	57	20	13	6	7
than Five Rooms— 4,162.	4	2,590	51	325	477	519	384	324	218	145	86	39	14	8

COUNTY OF **YORK**—*continued.*

TABLE 22.—AGGREGATE NUMBERS of MARRIAGES, BIRTHS, and DEATHS registered in each REGISTRATION DISTRICT during the INTERCENSAL PERIOD 1891—1901; INCREASE or DECREASE of POPULATION compared with DIFFERENCE between BIRTHS and DEATHS.

NOTE.—No correction is made in this Table for Deaths occurring in Public Institutions, which, in some cases, are sufficiently numerous to detract from the value of the comparison between the Increase of Population and the Excess of Births over Deaths. The figures for Yorkshire Districts are, however, so little affected by this cause of disturbance that for practical purposes they may be safely taken as they stand in the Table.

	Registration Districts.*		Population.* 1891.	Population.* 1901.	Registered from 1st April 1891, to 31st March 1901. Marriages.	Births.	Deaths.	Increase (+) or Decrease (−) of Population.	Excess of Births over Deaths (+) or of Deaths over Births (−).	Gain (+) or Loss (−) by Migration.
Cols	1.		2.	3.	4.	5.	6.	7.	8.	9.
	YORKSHIRE	Census 1891	3,218,882	3,603,067	274,538	1,026,974	632,699	+384,160	+394,275	−10,115
		1st June 1895	3,219,267	3,603,820						
		1st July 1895	3,212,191	3,596,327						
		1st Nov. 1895	3,212,188	3,596,325						
	WEST RIDING	Census 1891	2,464,415	2,776,062	213,199	787,896	489,654	+ 311,747	+ 298,242	+13,505
		1st June 1895	2,464,800	2,776,815						
		1st July 1895	2,454,824	2,766,636						
		1st Nov. 1895	2,454,655	2,766,471						
	EAST RIDING (WITH YORK)	Census 1891	400,085	454,071	34,631	130,967	78,563	+ 53,972	+ 52,404	+ 1,568
		1st July 1895	399,975	453,936						
	NORTH RIDING	Census, 1891	354,382	372,934	26,708	108,111	64,482	+ 18,441	+ 43,629	−25,188
		1st July 1895	357,392	375,755						
		1st Nov. 1895	357,558	375,918						
	WEST RIDING.									
483	Sedbergh		4,040	3,935	247	911	615	− 105	+ 296	− 401
484	Settle		14,071	14,319	898	3,583	2,123	+ 248	+ 1,460	− 1,212
485	Skipton		38,944	45,261	3,323	11,636	6,957	+ 6,317	+ 4,679	+ 1,638
486	Pateley Bridge...		7,761	8,040	571	2,224	1,442	+ 279	+ 782	− 503
487	Ripon ...	Census 1891	16,058	15,967	1,071	3,823	2,623	− 100	+ 1,200	− 1,300
		1st July 1895	15,635	15,529						
488	Great Ouseburn	Census 1891	12,064	11,987	596	2,900	1,606	+ 57	+ 1,294	− 1,237
		1st July 1895	9,587	9,739						
		1st Nov. 1895	9,418	9,574						
489	Knaresborough		27,158	40,504	2,580	8,245	5,514	+ 13,346	+ 2,731	+ 10,615
490	Wetherby		14,984	15,343	927	3,631	2,480	+ 359	+ 1,151	− 792
491	Wharfedale		51,256	57,478	3,690	13,850	9,734	+ 6,222	+ 4,116	+ 2,106
492	Keighley		69,239	77,463	6,035	19,149	13,208	+ 8,224	+ 5,941	+ 2,283
493	Todmorden	Census 1891	37,585	39,431	2,520	9,259	6,767	+ 1,925	+ 2,492	− 567
		1st June 1895	40,226	42,207						
494	Saddleworth	Census 1891	22,462	21,140	1,258	4,975	3,377	− 1,263	+ 1,598	− 2,861
		1st July 1895	18,238	17,018						
495	Huddersfield		168,399	166,646	13,280	39,966	29,493	1,753	+ 10,473	− 12,226
496	Halifax	Census 1891	185,282	194,167	15,458	45,792	33,201	+ 8,913	+ 12,591	− 3,678
		1st June 1895	185,803	194,747						
		9th Nov. 1899	186,239	195,136						
497A	Bradford	Census 1891	202,975	214,179	28,345	55,493	40,220	+ 11,469	+ 15,273	− 3,804
		1st Oct. 1898	216,361	228,625						
497B	North Bierley	Census 1891	138,906	146,505		35,258	23,449	+ 7,442	+ 11,809	− 4,367
		1st June 1895	136,129	143,902						
		1st Oct. 1898	122,743	129,456						
		9th Nov. 1899	122,307	129,067						
498	Hunslet	Census 1891	70,920	83,072	5,832	26,685	14,363	+ 12,714	+ 12,322	+ 392
		1st Feb. 1897	69,502	83,002						
499	Holbeck	Census 1891	25,572	33,515	2,383	10,016	6,002	+ 7,381	+ 4,014	+ 3,367
		1st Feb. 1897	26,990	33,585						
500	Bramley...		67,398	79,700	4,514	22,899	13,281	+ 12,302	+ 9,618	+ 2,684
501	Leeds		223,154	254,536	22,374	73,956	49,748	+ 31,382	+ 24,208	+ 7,174
502	Dewsbury	Census 1891	162,596	167,005	15,535	45,919	32,078	+ 4,444	+ 13,841	− 9,397
		1st July 1895	162,959	167,424						
		1st Dec. 1900	163,098	167,643						
503	Wakefield	Census 1891	99,704	113,003	8,621	35,525	20,527	+ 13,264	+ 14,998	− 1,734
		1st July 1895	99,341	112,584						
		1st Dec. 1900	99,202	112,365						

* Changes were made in the boundaries of many of the Registration Districts during the intercensal period. In the Table the enumerated populations of every such District for 1891 and 1901 are given, first for the District as constituted at the Census of 1891, and then for the District as constituted by each successive change. The dates from which the changed areas were adopted for tabulation of Births and Deaths are shown in the first column. In calculating the Increase or Decrease of Population (Col. 7) approximate allowance has been made for variations caused by changes of boundary. Owing to this method of calculation, the Increase of Population shown in Column 7 differs fractionally from that derivable from the figures for the Entire County in Table 1, and for the individual Registration Districts in Table 12, which relate to those areas as constituted at the time of the Census of 1901.

COUNTY OF YORK—*continued.*

TABLE 22.—AGGREGATE NUMBERS of MARRIAGES, BIRTHS, and DEATHS registered in each REGISTRATION DISTRICT during the INTERCENSAL PERIOD 1891—1901; INCREASE or DECREASE of POPULATION compared with DIFFERENCE between BIRTHS and DEATHS—*continued.*

Registration Districts.*		Population.* 1891.	Population.* 1901.	Registered from 1st April 1891, to 31st March 1901. Marriages.	Births.	Deaths.	Increase (+) or Decrease (−) of Population.	Excess of Births over Deaths (+) or of Deaths over Births (−).	Gain (+) or Loss (−) by Migration.
Cols	1.	2.	3.	4.	5.	6.	7.	8.	9.
	WEST RIDING—*cont.*								
504	Pontefract	56,611	**70,258**	4,953	24,427	11,998	+13,647	+12,429	+ 1,218
505	Hemsworth	14,631	**23,379**	1,156	7,112	3,145	+ 8,748	+ 3,967	+ 4,781
506	Barnsley	95,649	**113,518**	8,477	42,581	20,932	+17,869	+21,649	− 3,780
507	Wortley	58,797	**70,326**	4,656	20,653	12,126	+11,529	+ 8,527	+ 3,002
508	Ecclesall Bierlow	137,905	**179,676**	10,041	48,923	26,746	+41,771	+22,177	+19,594
509	Sheffield...	204,677	**229,454**	23,769	78,945	49,572	+24,777	+29,373	− 4,596
510	Rotherham { Census 1891 / 1st July 1895	91,584 / 88,732	**115,000 / 111,629**	8,352	37,652	18,163	+23,117	+19,489	+ 3,628
511	Doncaster	63,481	**83,832**	5,762	24,879	13,487	+20,351	+11,392	+ 8,959
512	Thorne	14,897	**15,722**	1,146	4,308	2,633	+ 825	+ 1,675	− 850
513	Goole	24,393	**25,486**	1,947	8,885	4,535	+ 1,093	+ 4,350	− 3,257
514	Selby	15,285	**16,708**	1,015	4,528	2,706	+ 1,423	+ 1,822	− 399
515	Tadcaster	25,977	**29,507**	1,867	9,308	4,803	+ 3,530	+ 4,505	− 975
	EAST RIDING (WITH YORK).								
516	York ... { Census 1891 / 1st July 1895	81,515 / 81,405	**92,147 / 92,012**	6,991	25,056	16,437	+10,618	+ 8,619	+ 1,999
517	Pocklington	14,579	**13,709**	944	3,798	2,189	− 870	+ 1,609	− 2,479
518	Howden...	12,821	**12,274**	916	3,500	2,178	− 547	+ 1,322	− 1,869
519	Beverley ... { Census 1891 / 1st July 1895	24,007 / 24,041	**24,424 / 24,454**	1,674	7,110	4,376	+ 415	+ 2,734	− 2,319
520	Sculcoates	135,742	**173,307**	11,806	51,202	27,173	+37,565	+24,029	+13,536
521	Hull	77,947	**82,245**	8,539	26,042	17,736	+ 4,298	+ 8,306	− 4,008
522	Patrington	8,430	**8,593**	470	2,013	1,287	+ 163	+ 726	− 563
523	Skirlaugh ... { Census 1891 / 1st July 1895	9,304 / 9,270	**9,389 / 9,359**	601	2,375	1,278	+ 87	+ 1,097	− 1,010
524	Driffield...	18,843	**17,754**	1,297	4,992	2,874	− 1,089	+ 2,118	− 3,207
525	Bridlington	16,897	**20,229**	1,393	4,879	3,035	+ 3,332	+ 1,844	+ 1,488
	NORTH RIDING.								
526	Scarborough	46,049	**51,110**	3,934	12,519	8,543	+ 5,061	+ 3,976	+ 1,085
527	Malton	21,662	**20,454**	1,404	5,685	3,241	− 1,208	+ 2,444	− 3,652
528	Easingwold { Census 1891 / 1st July 1895	8,847 / 10,494	**8,394 / 9,909**	631	2,318	1,506	− 529	+ 812	1,341
529	Thirsk ... { Census 1891 / 1st July 1895 / 1st Nov. 1895	12,188 / 12,847 / 13,016	**11,948 / 12,545 / 12,710**	821	3,173	2,002	− 279	+ 1,171	− 1,450
530	Helmsley	10,719	**9,967**	625	2,613	1,677	− 752	+ 936	− 1,688
531	Pickering	10,474	**10,059**	764	3,082	1,799	− 415	+ 1,283	− 1,698
532	Whitby	24,402	**21,743**	1,564	5,945	3,801	− 2,659	+ 2,144	− 4,803
533	Guisborough	39,986	**43,420**	2,940	12,646	6,261	+ 3,434	+ 6,385	2,951
534	Middlesbrough { Census 1891 / 1st Nov. 1895	121,214 / 121,211	**139,775 / 139,773**	10,352	45,536	26,246	+18,562	+19,290	728
535	Stokesley	11,119	**11,247**	728	2,937	1,799	+ 128	+ 1,138	1,010
536	Northallerton	11,272	**11,590**	793	2,967	1,839	+ 318	+ 1,128	810
537	Bedale ... { Census 1891 / 1st July 1895	8,228 / 8,932	**7,727 / 8,436**	530	2,160	1,233	498	+ 927	1,425
538	Leyburn...	7,635	**6,748**	415	1,593	1,161	− 887	+ 432	− 1,319
539	Aysgarth	4,736	**4,506**	300	1,155	809	− 230	+ 346	576
540	Reeth	3,217	**2,520**	158	646	505	− 697	+ 141	− 838
541	Richmond	12,634	**11,726**	749	3,136	2,060	− 908	+ 1,076	1,984

* See note * on preceding page.

TABLE 23.—AGES of PERSONS, MALES and FEMALES, in the ADMINISTRATIVE COUNTIES of the EAST, NORTH, and WEST RIDINGS (together with COUNTY BOROUGHS) and in the Aggregates of URBAN and RURAL DISTRICTS respectively, 1901.

		All Ages.	Under 1 Year.	1-	2-	3-	4-	Under 5 Years	5-	10-	13-	14-	15-	16-	17-	18-	19-	20-	21-	25-	30-	35-	40-	45-	50-	55-	60-	65-	70-	75-	80-	85-	90-	95-	100 and upwards.
ADMINISTRATIVE COUNTIES of the EAST, NORTH, and WEST RIDINGS, together with County Boroughs	P.	3,590,752	90,159	82,098	80,821	80,647	79,448	413,173	378,411	216,706	71,214	72,545	71,673	73,822	70,432	72,462	70,529	71,410	282,888	320,199	273,349	238,809	206,695	179,208	148,064	116,569	96,035	65,160	43,597	24,106	10,338	2,799	481	69	9
	M.	1,750,896	45,118	40,927	39,926	39,962	39,345	205,278	187,698	107,557	35,452	36,057	35,625	36,909	34,810	35,666	34,615	34,147	135,822	153,589	132,967	116,620	101,183	88,060	72,555	56,103	45,049	29,579	19,520	10,308	4,349	1,180	168	27	3
	F.	1,839,856	45,041	41,171	40,895	40,685	40,103	207,895	190,713	109,149	35,762	36,488	36,048	36,913	35,622	36,796	35,914	37,263	147,066	166,610	140,382	122,189	105,512	91,148	75,509	60,466	50,986	35,581	24,077	13,798	5,989	1,619	313	42	6
AGGREGATE of URBAN DISTRICTS, including County Boroughs	P.	3,025,270	76,710	69,184	67,926	67,576	66,403	347,799	315,961	181,159	59,613	60,551	59,933	61,964	59,463	61,284	59,601	60,850	243,548	276,538	234,499	203,434	174,597	151,517	124,197	96,566	78,794	51,894	33,773	18,036	7,394	1,908	344	41	9
	M.	1,464,887	38,441	34,515	33,513	33,407	32,754	172,630	156,522	89,800	29,591	29,838	29,353	30,491	28,931	29,619	28,787	28,691	115,644	132,013	113,592	98,943	84,980	73,920	60,376	46,052	36,381	23,078	14,553	7,307	2,914	747	114	14	3
	F.	1,560,383	38,269	34,669	34,413	34,169	33,649	175,169	159,442	91,359	30,022	30,713	30,580	31,473	30,529	31,665	30,814	32,159	127,904	144,525	120,907	104,491	89,617	77,597	63,821	50,514	42,413	28,816	19,220	10,729	4,480	1,161	230	27	6
AGGREGATE of RURAL DISTRICTS	P.	565,482	13,449	12,914	12,895	13,071	13,045	65,374	62,447	35,547	11,601	11,994	11,740	11,858	10,969	11,178	10,928	10,560	39,340	43,661	38,850	35,375	32,098	27,691	23,867	20,003	17,241	13,266	9,824	6,070	2,944	891	137	28	—
	M.	286,009	6,677	6,412	6,413	6,555	6,591	32,648	31,176	17,757	5,861	6,219	6,272	6,418	5,876	6,017	5,828	5,456	20,178	21,576	19,375	17,677	16,203	14,140	12,179	10,051	8,668	6,501	4,967	3,001	1,435	433	54	13	—
	F.	279,473	6,772	6,502	6,482	6,516	6,454	32,726	31,271	17,790	5,740	5,775	5,468	5,440	5,093	5,131	5,100	5,104	19,162	22,085	19,475	17,698	15,895	13,551	11,688	9,952	8,573	6,765	4,857	3,069	1,509	458	83	15	—
ADMINISTRATIVE EAST RIDING, together with County Borough of KINGSTON UPON HULL	P.	385,007	9,808	9,104	9,063	9,117	8,891	45,983	42,308	24,350	7,925	8,058	7,835	8,221	7,563	7,665	7,350	7,352	28,585	31,770	27,547	24,030	21,054	18,589	15,948	12,688	10,864	7,998	5,549	3,438	1,681	540	100	14	2
	M.	188,715	4,846	4,532	4,605	4,513	4,399	22,895	21,102	12,251	4,014	4,069	3,984	4,175	3,731	3,788	3,600	3,503	13,514	15,005	13,343	11,718	10,378	9,309	7,943	6,301	5,203	3,826	2,570	1,536	703	213	37	4	—
	F.	196,292	4,962	4,572	4,458	4,604	4,492	23,088	21,206	12,099	3,911	3,989	3,851	4,046	3,832	3,877	3,750	3,849	15,071	16,765	14,204	12,312	10,676	9,280	8,005	6,387	5,661	4,172	2,979	1,902	978	327	63	10	2
AGGREGATE of URBAN DISTRICTS, including County Borough	P.	293,320	7,829	7,080	7,118	7,102	6,795	35,924	32,398	18,590	6,062	6,029	5,843	6,090	5,703	5,746	5,517	5,643	22,499	25,413	21,737	18,583	15,928	14,111	11,894	9,183	7,719	5,399	3,644	2,180	1,068	339	67	9	2
	M.	141,654	3,852	3,529	3,627	3,522	3,359	17,889	16,102	9,396	3,078	2,979	2,880	2,953	2,680	2,698	2,572	2,598	10,319	11,875	10,433	9,012	7,756	6,949	5,884	4,485	3,606	2,493	1,583	888	404	117	22	3	—
	F.	151,666	3,977	3,551	3,491	3,580	3,436	18,035	16,296	9,194	2,984	3,050	2,963	3,137	3,023	3,048	2,945	3,045	12,180	13,538	11,304	9,571	8,172	7,162	6,010	4,698	4,113	2,906	2,061	1,292	664	222	45	6	2
AGGREGATE of RURAL DISTRICTS	P.	91,687	1,979	2,024	1,945	2,015	2,096	10,059	9,910	5,760	1,863	2,029	1,992	2,131	1,860	1,919	1,833	1,709	6,086	6,357	5,810	5,447	5,126	4,478	4,054	3,505	3,145	2,599	1,905	1,258	613	201	33	5	—
	M.	47,061	994	1,003	978	991	1,040	5,006	5,000	2,855	936	1,090	1,104	1,222	1,051	1,090	1,028	905	3,195	3,130	2,910	2,706	2,622	2,360	2,059	1,816	1,597	1,333	987	648	299	96	15	1	—
	F.	44,626	985	1,021	967	1,024	1,056	5,053	4,910	2,905	927	939	888	909	809	829	805	804	2,891	3,227	2,900	2,741	2,504	2,118	1,995	1,689	1,548	1,266	918	610	314	105	18	4	—
ADMINISTRATIVE NORTH RIDING, together with County Borough of MIDDLESBROUGH	P.	377,338	9,387	8,840	8,684	8,683	8,587	44,181	40,855	24,027	7,924	8,163	7,844	8,098	7,690	7,836	7,335	7,380	27,838	30,606	26,089	23,402	20,757	18,293	15,809	12,783	10,978	7,968	5,620	3,533	1,694	516	97	21	1
	M.	186,702	4,765	4,395	4,313	4,309	4,248	22,030	20,310	11,973	3,884	4,081	3,968	4,102	3,872	3,935	3,685	3,576	13,429	14,733	12,896	11,440	10,266	9,141	8,069	6,398	5,511	3,870	2,778	1,687	787	239	34	8	—
	F.	190,636	4,622	4,445	4,371	4,374	4,339	22,151	20,545	12,054	4,040	4,082	3,876	3,996	3,818	3,901	3,650	3,804	14,409	15,873	13,193	11,962	10,491	9,152	7,740	6,385	5,467	4,098	2,842	1,846	907	277	63	13	1
AGGREGATE of URBAN DISTRICTS, including County Borough	P.	243,506	6,617	6,078	5,834	5,790	5,771	30,090	26,902	15,879	5,117	5,190	5,010	5,165	4,906	5,049	4,610	4,873	18,937	21,110	17,418	15,138	13,050	11,510	9,882	7,568	6,417	4,196	2,828	1,632	752	220	47	9	1
	M.	120,071	3,351	3,046	2,903	2,842	2,819	14,961	13,338	7,911	2,473	2,558	2,466	2,580	2,423	2,464	2,296	2,307	8,998	10,290	8,695	7,459	6,501	5,797	5,093	3,816	3,166	1,992	1,322	741	317	91	13	3	—
	F.	123,435	3,266	3,032	2,931	2,948	2,952	15,129	13,564	7,968	2,644	2,632	2,544	2,585	2,483	2,585	2,314	2,566	9,939	10,820	8,723	7,679	6,549	5,713	4,789	3,752	3,251	2,204	1,506	891	435	129	34	6	1
AGGREGATE of RURAL DISTRICTS	P.	133,832	2,770	2,762	2,850	2,893	2,816	14,091	13,953	8,148	2,807	2,973	2,834	2,933	2,784	2,787	2,725	2,507	8,901	9,496	8,671	8,264	7,707	6,783	5,927	5,215	4,561	3,772	2,792	1,901	942	296	50	12	—
	M.	66,631	1,414	1,349	1,410	1,467	1,429	7,069	6,972	4,062	1,411	1,523	1,502	1,522	1,449	1,471	1,389	1,269	4,431	4,443	4,201	3,981	3,765	3,344	2,976	2,582	2,345	1,878	1,456	946	470	148	21	5	—
	F.	67,201	1,356	1,413	1,440	1,426	1,387	7,022	6,981	4,086	1,396	1,450	1,332	1,411	1,335	1,316	1,336	1,238	4,470	5,053	4,470	4,283	3,942	3,439	2,951	2,633	2,216	1,894	1,336	955	472	148	29	7	—
ADMINISTRATIVE WEST RIDING, together with County Boroughs	P.	2,750,493	69,055	62,431	61,318	61,108	60,351	314,263	287,386	163,602	53,800	54,740	54,380	55,891	53,726	55,271	54,071	55,039	220,093	250,669	213,840	186,322	160,546	138,633	113,125	88,689	72,074	47,756	31,390	16,577	6,674	1,642	257	31	6
	M.	1,337,332	34,527	31,158	30,130	30,266	29,901	155,982	142,355	80,971	26,735	27,100	26,870	27,852	26,502	27,021	26,366	26,174	105,740	120,435	103,886	91,016	78,490	67,790	55,028	42,300	33,353	21,242	13,696	6,874	2,754	695	88	14	3
	F.	1,413,161	34,528	31,273	31,188	30,842	30,450	158,281	145,031	82,631	27,065	27,640	27,510	28,039	27,224	28,250	27,705	28,865	114,353	130,234	109,954	95,306	82,056	70,843	58,097	46,389	38,721	26,514	17,694	9,703	3,920	947	169	17	3
AGGREGATE of URBAN DISTRICTS, including County Boroughs	P.	2,410,530	60,355	54,303	53,218	52,945	52,218	273,039	248,802	141,963	46,869	47,748	47,466	49,097	47,401	48,799	47,701	48,695	195,710	222,861	189,471	164,658	141,281	122,203	99,239	77,406	62,539	40,861	26,263	13,666	5,285	1,248	203	20	6
	M.	1,165,015	30,258	27,098	26,105	26,169	25,779	135,409	123,151	70,131	23,221	23,494	23,204	24,178	23,126	23,535	22,955	22,892	93,188	106,432	91,622	80,026	68,674	59,354	47,884	36,647	28,627	17,952	11,172	5,467	2,088	506	70	7	3
	F.	1,245,515	30,097	27,205	27,113	26,776	26,439	137,630	125,651	71,832	23,648	24,254	24,262	24,919	24,275	25,264	24,746	25,803	102,552	116,429	97,849	84,632	72,607	62,849	51,355	40,759	33,912	22,909	15,091	8,199	3,197	742	133	13	3
AGGREGATE of RURAL DISTRICTS	P.	339,963	8,700	8,128	8,100	8,163	8,133	41,224	38,584	21,639	6,931	6,992	6,914	6,794	6,325	6,472	6,370	6,344	24,353	27,808	24,369	21,664	19,265	16,430	13,886	11,283	9,535	6,895	5,127	2,911	1,389	394	54	11	—
	M.	172,317	4,269	4,050	4,025	4,097	4,122	20,573	19,204	10,840	3,514	3,606	3,666	3,674	3,376	3,486	3,411	3,282	12,552	14,003	12,264	10,990	9,816	8,436	7,144	5,653	4,726	3,290	2,524	1,407	666	189	18	7	—
	F.	167,646	4,431	4,068	4,075	4,066	4,011	20,651	19,380	10,799	3,417	3,386	3,248	3,120	2,949	2,986	2,959	3,062	11,801	13,805	12,105	10,674	9,449	7,994	6,742	5,630	4,809	3,605	2,603	1,504	723	205	36	4	—
CITY and COUNTY BOROUGH of YORK	P.	77,914	1,909	1,723	1,756	1,739	1,619	8,746	7,862	4,727	1,565	1,584	1,614	1,612	1,453	1,690	1,773	1,639	6,372	7,154	5,873	5,055	4,338	3,693	3,182	2,409	2,119	1,438	1,038	558	289	101	27	3	—
	M.	38,147	980	842	878	874	797	4,371	3,931	2,362	819	807	803	780	705	922	964	891	3,139	3,416	2,842	2,446	2,049	1,820	1,515	1,104	982	641	476	211	105	33	9	1	—
	F.	39,767	929	881	878	865	822	4,375	3,931	2,365	746	777	811	832	748	768	809	745	3,233	3,738	3,031	2,609	2,289	1,873	1,667	1,305	1,137	797	562	347	184	68	18	2	—

TABLE 24.—AGES of PERSONS, MALES and FEMALES, in COUNTY BOROUGHS, in MUNICIPAL BOROUGHS, and in other URBAN DISTRICTS, 1901.

NOTE.—The letters C.B., M.B., and U.D. respectively denote County Borough, Municipal Borough, and Urban District.

URBAN DISTRICT.	ALL AGES.	Under 1 year.	1-	2-	3-	4-	Under 5 Years.	5-	10-	13-	14-	15-	16-	17-	18-	19-	20-	21-	25-	30-	35-	40-	45-	50-	55-	60-	65-	70-	75-	80-	85-	90-	95-	100 and upwards.
ADMINISTRATIVE EAST RIDING.																																		
TOTAL URBAN DISTRICTS	P. 293,320	7,829	7,080	7,118	7,102	6,795	35,924	32,398	18,590	6,062	6,029	5,843	6,090	5,703	5,746	5,517	5,643	22,499	25,413	21,737	18,583	15,928	14,111	11,894	9,183	7,719	5,399	3,644	2,180	1,068	339	67	9	2
	M. 141,654	3,852	3,529	3,627	3,522	3,359	17,889	16,102	9,396	3,078	2,979	2,880	2,953	2,680	2,698	2,572	2,598	10,319	11,875	10,433	9,012	7,756	6,949	5,884	4,485	3,606	2,493	1,583	888	404	117	22	3	—
	F. 151,666	3,977	3,551	3,491	3,580	3,436	18,035	16,296	9,194	2,984	3,050	2,963	3,137	3,023	3,048	2,945	3,045	12,180	13,538	11,304	9,571	8,172	7,162	6,010	4,698	4,113	2,906	2,061	1,292	664	222	45	6	2
BEVERLEY (M.B.)	P. 13,183	318	299	302	281	325	1,525	1,524	825	253	292	281	262	242	267	223	217	858	1,000	827	817	719	665	599	491	408	353	248	174	75	29	6	—	—
	M. 6,146	172	156	152	144	162	786	742	426	119	149	125	127	98	116	95	86	361	424	348	376	347	320	278	243	192	172	101	72	31	9	3	—	—
	F. 7,037	146	143	150	137	163	739	782	399	134	143	156	135	144	151	128	131	497	576	479	441	372	345	321	251	216	181	147	102	44	20	3	—	—
BRIDLINGTON (M.B.)	P. 12,482	251	241	266	224	251	1,236	1,224	664	201	241	235	254	253	247	272	247	970	1,086	918	802	682	621	570	500	440	326	242	146	75	26	4	—	—
	M. 5,347	122	116	127	105	139	609	616	329	105	106	93	94	91	95	113	83	362	428	353	350	282	260	234	208	190	131	116	57	32	9	1	—	—
	F. 7,135	129	125	139	119	115	627	608	335	96	135	142	160	162	152	159	164	608	658	565	452	400	361	336	292	250	195	126	89	43	17	3	—	—
COTTINGHAM (U.D.)	P. 3,751	82	74	84	79	88	407	378	254	72	73	85	69	82	80	75	59	294	304	270	231	203	186	159	145	106	85	60	45	19	6	3	1	—
	M. 1,699	40	33	30	42	39	184	188	124	33	30	44	28	38	42	33	29	104	116	122	97	97	89	79	61	55	44	30	18	10	4	—	—	—
	F. 2,052	42	41	54	37	49	223	190	130	39	43	41	41	44	38	42	30	190	188	148	134	106	97	80	84	51	41	30	27	9	2	3	1	—
FILEY (U.D.)	P. 3,003	64	68	69	61	63	325	299	192	67	60	68	56	57	48	55	45	200	248	224	198	180	128	138	110	111	69	58	46	13	8	—	—	—
	M. 1,368	31	42	32	25	28	158	160	105	35	31	33	25	20	21	25	12	90	107	104	77	82	54	56	45	47	29	28	20	3	1	—	—	—
	F. 1,635	33	26	37	36	35	167	139	87	32	29	35	31	37	27	30	33	110	141	120	121	98	74	82	65	64	40	30	26	10	7	—	—	—
GREAT DRIFFIELD (U.D.)	P. 5,766	109	127	106	97	127	566	599	353	136	125	121	119	114	93	92	98	393	438	384	339	331	311	266	224	227	172	132	67	44	18	4	—	—
	M. 2,694	57	55	54	46	60	272	311	166	68	55	54	56	58	42	37	47	162	193	172	149	161	152	129	106	113	71	59	31	22	6	2	—	—
	F. 3,072	52	72	52	51	67	294	288	187	68	70	67	63	56	51	55	51	231	245	212	190	170	159	137	118	114	101	73	36	22	12	2	—	—
HEDON (M.B.)	P. 1,010	23	20	20	20	20	103	105	65	19	24	20	22	22	22	22	16	60	70	71	56	57	47	42	46	35	23	31	15	12	5	—	—	—
	M. 446	9	10	9	10	9	47	49	30	10	11	8	15	8	9	10	4	25	27	29	26	26	24	17	19	16	11	13	7	3	2	—	—	—
	F. 564	11	10	11	10	11	56	56	35	9	13	12	7	14	13	12	12	35	43	42	30	31	23	25	27	19	12	18	8	9	3	—	—	—
HESSLE (U.D.)	P. 3,754	76	92	85	84	78	415	388	234	91	73	83	80	76	80	70	72	298	343	270	227	193	194	168	133	104	60	51	28	19	3	—	—	1
	M. 1,725	41	48	37	39	33	198	206	120	48	36	33	37	36	40	21	22	131	150	105	107	89	86	86	63	47	23	22	14	3	2	—	—	—
	F. 2,029	35	44	48	45	45	217	182	114	43	37	50	43	40	40	49	50	167	193	165	120	104	108	82	70	57	37	29	14	16	1	—	—	1
HORNSEA (U.D.)	P. 2,381	47	36	42	38	38	201	218	154	46	64	50	57	52	48	53	41	177	186	156	166	144	105	133	103	83	72	24	28	11	9	—	—	—
	M. 1,046	23	16	23	18	21	101	110	82	28	31	24	25	21	18	17	15	64	60	62	73	71	41	61	49	35	31	8	11	5	3	—	—	—
	F. 1,335	24	20	19	20	17	100	108	72	18	33	26	32	31	30	36	26	113	126	94	93	73	64	72	54	48	41	16	17	6	6	—	—	—
KINGSTON UPON HULL, CITY OF (C.B.)	P. 240,259	6,678	5,982	5,983	6,044	5,613	30,300	26,846	15,336	5,014	4,886	4,720	4,991	4,649	4,702	4,503	4,706	18,757	21,167	18,073	15,307	12,990	11,473	9,461	7,150	5,977	4,039	2,657	1,533	751	217	47	6	1
	M. 117,453	3,269	2,982	3,084	3,019	2,770	15,124	13,305	7,743	2,542	2,419	2,371	2,445	2,230	2,249	2,149	2,223	8,816	10,111	8,874	7,548	6,404	5,745	4,770	3,574	2,791	1,889	1,148	612	280	74	15	2	—
	F. 122,806	3,409	3,000	2,899	3,025	2,843	15,176	13,541	7,593	2,472	2,467	2,349	2,546	2,419	2,453	2,354	2,483	9,941	11,056	9,199	7,759	6,586	5,728	4,691	3,576	3,186	2,150	1,509	921	471	143	32	4	1
NORTON (U.D.)	P. 3,842	100	79	106	94	97	476	448	263	74	86	84	87	62	82	71	69	243	300	285	209	213	185	172	125	109	79	48	37	26	8	—	1	—
	M. 1,909	46	42	53	48	51	240	237	148	39	51	41	49	32	37	41	42	100	135	135	100	102	85	86	57	61	36	23	21	7	3	—	1	—
	F. 1,933	54	37	53	46	46	236	211	115	35	35	43	38	30	45	30	27	143	165	150	109	111	100	86	68	48	43	25	16	19	5	—	—	—
POCKLINGTON (U.D.)	P. 2,463	54	42	34	53	57	240	229	163	58	69	68	64	62	48	49	47	158	169	143	147	135	126	110	99	73	75	60	44	18	5	3	1	—
	M. 1,201	31	21	19	15	28	117	111	82	36	42	40	38	35	22	22	22	65	85	71	68	61	63	57	39	38	37	24	16	6	3	1	—	—
	F. 1,262	20	21	15	38	29	123	118	81	22	27	28	26	27	26	27	25	93	84	72	79	74	63	53	60	35	38	36	28	12	2	2	1	—
WITHERNSEA (U.D.)	P. 1,426	27	20	21	27	35	130	140	87	31	36	28	29	32	29	32	26	91	102	116	84	81	70	76	54	46	46	33	17	5	5	—	—	—
	M. 620	8	8	7	11	19	53	67	41	15	18	14	14	13	7	9	13	39	39	58	41	34	30	31	21	21	19	11	9	2	1	—	—	—
	F. 806	19	12	14	16	16	77	73	46	16	18	14	15	19	22	23	13	52	63	58	43	47	40	45	33	25	27	22	8	3	4	—	—	—

TABLE 24.—AGES of PERSONS, MALES and FEMALES, in COUNTY BOROUGHS, in MUNICIPAL BOROUGHS, and in other URBAN DISTRICTS, 1901—*continued.*

Urban District.	All Ages.	Under 1 Year.	1-	2-	3-	4-	Under 5 Years.	5-	10-	13-	14-	15-	16-	17-	18-	19-	20-	21-	25-	30-	35-	40-	45-	50-	55-	60-	65-	70-	75-	80-	85-	90-	95-	100 and upwards.
ADMINISTRATIVE. NORTH RIDING.																																		
TOTAL URBAN DISTRICTS	P. 243,506	6,617	6,078	5,834	5,790	5,771	30,090	26,902	15,879	5,117	5,190	5,010	5,165	4,906	5,049	4,610	4,873	18,937	21,110	17,418	15,138	13,050	11,510	9,882	7,568	6,417	4,196	2,828	1,632	752	220	47	9	1
	M. 120,071	3,351	3,046	2,903	2,842	2,819	14,961	13,338	7,911	2,473	2,558	2,466	2,580	2,423	2,464	2,296	2,307	8,998	10,290	8,695	7,459	6,501	5,797	5,093	3,816	3,166	1,992	1,322	741	317	91	13	3	—
	F. 123,435	3,266	3,032	2,931	2,948	2,952	15,129	13,564	7,968	2,644	2,632	2,544	2,585	2,483	2,585	2,314	2,566	9,939	10,820	8,723	7,679	6,549	5,713	4,789	3,752	3,251	2,204	1,506	891	435	129	34	6	1
ESTON (U.D.)	P. 11,199	344	304	295	316	297	1,556	1,347	806	218	264	214	267	235	232	221	229	872	963	733	673	552	528	427	308	255	148	85	40	19	6	1	—	—
	M. 6,027	176	145	147	143	151	762	691	373	106	138	110	148	130	130	125	130	494	553	440	383	292	290	253	171	144	90	42	20	10	2	—	—	—
	F. 5,172	168	159	148	173	146	794	656	433	112	126	104	119	105	102	96	99	378	410	293	290	260	238	174	137	111	58	43	20	9	4	1	—	—
GUISBOROUGH (U.D.)	P. 5,645	156	130	149	143	138	716	632	363	113	135	110	117	131	99	108	100	417	489	354	269	281	273	268	209	153	122	97	60	22	7	—	—	—
	M. 2,848	72	62	75	64	58	331	321	184	55	70	53	72	75	53	55	43	203	239	181	135	135	137	144	122	87	65	44	30	7	7	—	—	—
	F. 2,797	84	68	74	79	80	385	311	179	58	65	57	45	56	46	53	57	214	250	173	134	146	136	124	87	66	57	53	30	15	—	—	—	—
HINDERWELL (U.D.)	P. 1,937	53	43	50	35	33	214	250	133	52	42	47	41	31	37	25	35	116	123	125	123	119	91	82	78	48	53	37	24	10	1	—	—	—
	M. 939	22	23	24	12	21	102	128	64	18	21	21	21	19	11	13	13	52	53	70	54	61	44	43	36	28	28	22	10	6	1	—	—	—
	F. 998	31	20	26	23	12	112	122	69	34	21	26	20	12	26	12	22	64	70	55	69	58	47	39	42	20	25	15	14	4	—	—	—	—
KIRKLINGTON CUM UPSLAND (U.D.)	P. 255	9	3	8	3	11	34	32	10	5	11	9	4	5	6	3	2	17	14	21	12	21	8	7	10	7	4	4	5	3	1	—	—	—
	M. 116	3	1	2	1	6	13	15	5	1	7	2	2	4	3	2	—	9	7	5	6	10	3	4	7	3	2	2	2	1	1	—	—	—
	F. 139	6	2	6	2	5	21	17	5	4	4	7	2	1	3	1	2	8	7	16	6	11	5	3	3	4	2	2	3	2	—	—	—	—
LOFTUS (U.D.)	P. 6,508	226	173	166	183	178	926	726	465	161	149	128	140	120	120	124	136	481	591	405	316	321	280	264	219	146	133	80	45	23	5	4	—	—
	M. 3,363	117	92	87	98	87	481	362	239	75	82	81	73	71	71	67	64	245	303	206	153	167	135	150	109	82	70	40	21	13	2	1	—	—
	F. 3,145	109	81	79	85	91	445	364	226	86	67	47	67	49	49	57	72	236	288	199	163	154	145	114	110	64	63	40	24	10	3	3	—	—
MALTON (U.D.)	P. 4,758	112	93	109	75	94	483	483	302	107	82	112	94	101	105	93	93	333	307	326	266	271	262	205	190	160	144	100	73	24	11	1	—	—
	M. 2,204	60	38	57	37	44	236	251	152	55	34	51	36	50	47	38	43	148	129	123	127	122	116	105	86	74	73	47	41	13	6	1	—	—
	F. 2,554	52	55	52	38	50	247	232	150	52	48	61	58	51	58	55	50	215	178	203	139	149	146	100	104	86	71	53	32	11	5	—	—	—
MASHAM (U.D.)	P. 1,955	51	40	34	55	26	206	200	120	38	32	39	38	43	43	30	31	133	156	119	121	134	94	75	65	81	58	43	33	15	8	—	—	—
	M. 959	21	21	21	27	16	106	113	68	15	13	14	22	28	25	13	11	52	67	57	57	72	42	44	31	33	26	20	18	9	3	—	—	—
	F. 996	30	19	13	28	10	100	87	52	23	19	25	16	15	18	17	20	81	89	62	64	62	52	31	34	48	32	23	15	6	5	—	—	—
MIDDLESBROUGH (C.B.)	P. 91,302	2,676	2,469	2,283	2,265	2,319	12,012	10,551	6,075	1,937	2,006	1,887	1,995	1,800	1,899	1,672	1,778	7,393	8,322	6,943	5,861	4,832	4,139	3,429	2,383	2,000	1,155	691	353	154	26	8	1	—
	M. 46,882	1,347	1,213	1,128	1,095	1,076	5,859	5,217	3,045	962	1,018	961	1,010	909	938	903	886	3,747	4,314	3,704	3,049	2,656	2,245	1,867	1,309	1,052	624	363	163	71	8	2	—	—
	F. 44,420	1,329	1,256	1,155	1,170	1,243	6,153	5,334	3,030	975	988	926	985	891	961	769	892	3,646	4,008	3,239	2,812	2,176	1,894	1,562	1,074	948	531	328	190	83	18	6	1	—
NORTHALLERTON (U.D.)	P. 4,009	86	94	90	85	89	444	381	252	86	76	75	82	72	75	84	80	309	318	317	265	236	199	176	131	138	88	61	39	14	9	1	1	—
	M. 1,916	47	54	41	43	46	231	168	134	39	39	36	39	46	30	36	39	127	158	145	128	125	99	79	60	66	40	26	19	4	3	—	—	—
	F. 2,093	39	40	49	42	43	213	213	118	47	37	39	43	26	45	48	41	182	160	172	137	111	100	97	71	72	48	35	20	10	6	1	1	—
ORMESBY (U.D.)	P. 9,482	285	265	254	252	232	1,288	1,124	688	241	205	188	208	226	205	184	198	761	785	635	548	463	434	369	267	219	131	64	33	15	2	1	—	—
	M. 4,957	154	138	128	132	124	676	572	332	117	92	100	114	126	118	101	112	403	422	333	294	225	237	213	132	120	69	24	20	4	—	1	—	—
	F. 4,525	131	127	126	120	108	612	552	356	124	113	88	94	100	87	83	86	358	363	302	254	238	197	156	135	99	62	40	13	11	2	—	—	—
PICKERING (U.D.)	P. 3,491	95	77	74	90	74	410	376	220	87	61	78	60	64	59	58	53	190	255	232	219	183	176	175	141	141	108	74	41	20	6	2	2	—
	M. 1,696	43	36	40	50	38	207	173	110	44	23	38	29	31	28	27	21	85	116	120	104	85	93	90	68	76	47	41	27	8	3	1	1	—
	F. 1,795	52	41	34	40	36	203	203	110	43	38	40	31	33	31	31	32	105	139	112	115	98	83	85	73	65	61	33	14	12	3	1	1	—
REDCAR (U.D.)	P. 7,695	183	160	162	148	162	815	802	451	142	166	157	155	171	164	162	180	635	700	565	477	393	377	378	250	215	126	113	57	30	12	2	—	—
	M. 3,536	92	78	75	81	84	410	413	229	56	78	63	59	64	74	75	77	255	295	272	237	170	177	185	109	91	54	50	27	12	4	—	—	—
	F. 4,159	91	82	87	67	78	405	389	222	86	88	94	96	107	90	87	103	380	405	293	240	223	200	193	141	124	72	63	30	18	8	2	—	—
RICHMOND (M.B.)	P. 3,837	64	79	87	70	76	376	362	236	74	86	83	79	105	142	113	96	308	296	249	218	232	175	144	100	127	97	71	31	24	11	2	—	—
	M. 1,889	32	41	44	36	38	191	201	131	33	39	35	44	53	100	78	52	145	125	111	105	98	74	74	40	59	36	32	17	9	7	—	—	—
	F. 1,948	32	38	43	34	38	185	161	105	41	47	48	35	52	42	35	44	163	171	138	113	134	101	70	60	68	61	39	14	15	4	2	—	—
SALTBURN BY THE SEA (U.D.)	P. 2,578	42	42	35	38	37	194	199	124	51	51	57	57	62	76	68	70	225	233	182	150	155	135	142	112	92	49	43	32	12	5	2	—	—
	M. 1,073	16	26	17	15	24	98	102	61	22	25	21	23	19	28	17	30	74	93	64	56	68	52	62	51	46	23	19	13	3	2	1	—	—
	F. 1,505	26	16	18	23	13	96	97	63	29	26	36	34	43	48	51	40	151	140	118	94	87	83	80	61	46	26	24	19	9	3	1	—	—

TABLE 24.—AGES of PERSONS, MALES and FEMALES, in COUNTY BOROUGHS, in MUNICIPAL BOROUGHS, and in other URBAN DISTRICTS, 1901—*continued.*

Urban District.		All Ages.	Under 1 Year.	1-	2-	3-	4-	Under 5 Years.	5-	10-	13-	14-	15-	16-	17-	18-	19-	20-	21-	25-	30-	35-	40-	45-	50-	55-	60-	65-	70-	75-	80-	85-	90-	95-	100 and upwards.
ADMINISTRATIVE NORTH RIDING—*cont.*																																			
SCARBOROUGH (M.B.)	P.	38,161	744	745	727	756	745	3,717	3,464	2,117	715	751	731	771	729	756	741	778	2,957	3,376	2,794	2,604	2,261	1,985	1,711	1,413	1,362	986	708	429	218	69	13	4	1
	M.	16,123	393	386	349	367	377	1,872	1,673	1,017	349	354	313	368	295	268	274	280	1,064	1,300	1,137	1,047	891	818	723	579	547	383	282	165	92	27	3	2	—
	F.	22,038	351	359	378	389	368	1,845	1,791	1,100	366	397	418	403	434	488	467	498	1,893	2,076	1,657	1,557	1,370	1,167	988	834	815	603	426	264	126	42	10	2	1
SKELTON & BROTTON (U.D.)	P.	13,240	383	385	382	373	370	1,893	1,690	959	292	284	299	248	267	252	240	243	957	999	862	755	659	589	561	431	331	192	127	79	21	9	1	—	—
	M.	6,809	195	186	186	175	179	921	838	467	141	146	155	138	146	138	127	126	524	512	433	395	342	322	295	247	172	98	69	42	12	2	1	—	—
	F.	6,431	188	199	196	198	191	972	852	492	151	138	144	110	121	114	113	117	433	487	429	360	317	267	266	184	159	94	58	37	9	7	—	—	—
SOUTH BANK IN NORMANBY (U.D.)	P.	9,645	296	290	261	257	252	1,356	1,110	655	200	198	198	211	181	193	183	210	764	931	704	607	500	399	330	269	196	112	71	43	20	3	1	—	—
	M.	5,117	144	146	139	131	135	695	520	352	101	97	100	108	88	108	107	101	421	519	385	336	279	224	190	152	113	55	38	22	5	—	1	—	—
	F.	4,528	152	144	122	126	117	661	590	303	99	101	98	103	93	85	76	109	313	412	319	271	221	175	140	117	83	57	33	21	15	3	—	—	—
THORNABY ON TEES (M.B.)	P.	16,054	536	437	426	408	419	2,226	1,956	1,120	357	346	343	310	329	336	302	313	1,240	1,433	1,131	954	787	691	600	515	353	200	122	55	27	8	—	—	—
	M.	8,357	285	222	220	217	206	1,150	953	568	175	158	201	154	174	179	155	177	661	753	615	506	420	366	327	274	193	94	65	26	8	5	—	—	—
	F.	7,697	251	215	206	191	213	1,076	1,003	552	182	188	142	156	155	157	147	136	579	680	516	448	367	325	273	241	160	106	57	29	19	3	—	—	—
WHITBY (U.D.)	P.	11,755	276	249	242	238	219	1,224	1,217	783	241	245	255	288	234	250	199	248	799	819	721	700	659	675	539	477	393	290	237	160	81	21	8	1	—
	M.	5,260	132	138	123	118	109	620	627	380	109	124	111	120	95	115	83	102	289	332	294	287	283	323	245	233	180	115	96	58	30	8	1	—	—
	F.	6,495	144	111	119	120	110	604	590	403	132	121	144	168	139	135	116	146	510	487	427	413	367	352	294	244	213	175	141	102	51	13	7	1	—
ADMINISTRATIVE WEST RIDING.																																			
TOTAL URBAN DISTRICTS	P.	2,410,530	60,355	54,303	53,218	52,945	52,218	273,039	248,802	141,963	46,869	47,748	47,466	49,097	47,401	48,799	47,701	48,695	195,740	222,861	189,471	164,658	141,281	122,203	99,239	77,406	62,539	40,861	26,263	13,666	5,285	1,248	203	20	6
	M.	1,165,015	30,258	27,098	26,105	26,169	25,779	135,409	123,151	70,131	23,221	23,494	23,204	24,178	23,126	23,535	22,955	22,892	93,188	106,432	91,622	80,026	68,674	59,354	47,884	36,647	28,627	17,952	11,172	5,467	2,088	596	70	7	3
	F.	1,245,515	30,097	27,205	27,113	26,776	26,439	137,630	125,651	71,832	23,648	24,254	24,262	24,919	24,275	25,264	24,746	25,803	102,552	116,429	97,849	84,632	72,607	62,849	51,355	40,759	33,912	22,909	15,091	8,199	3,197	742	133	13	3
ALTOFTS (U.D.)	P.	4,024	120	117	111	121	112	581	499	272	92	94	84	88	66	80	91	65	301	341	299	248	177	174	157	121	75	58	34	14	13	—	—	—	—
	M.	2,131	59	62	52	62	57	292	262	146	40	50	42	47	35	41	53	39	175	192	153	135	97	92	77	68	34	30	16	7	8	—	—	—	—
	F.	1,893	61	55	59	59	55	289	237	126	52	44	42	41	31	39	38	26	126	149	146	113	80	82	80	53	41	28	18	7	5	—	—	—	—
ARDSLEY (U.D.)	P.	6,226	214	211	177	196	197	995	910	469	126	128	140	133	124	126	91	99	419	537	448	385	321	265	177	141	78	50	42	15	5	2	—	—	—
	M.	3,313	120	99	93	94	104	510	451	241	67	77	76	81	71	65	54	65	242	286	241	206	175	141	90	77	40	27	20	7	2	1	—	—	—
	F.	2,913	94	112	84	102	93	485	459	228	59	51	64	52	53	61	37	34	177	251	207	179	146	124	87	64	38	23	22	8	3	1	—	—	—
ARDSLEY EAST AND WEST (U.D.)	P.	7,477	253	201	204	187	182	1,027	889	488	139	163	147	146	140	163	133	146	598	665	577	470	426	312	259	224	151	98	66	38	10	2	—	—	—
	M.	3,815	116	95	103	91	93	498	438	232	61	77	75	72	83	96	80	80	293	367	289	256	231	159	127	119	70	52	34	21	4	1	—	—	—
	F.	3,662	137	106	101	96	89	529	451	256	78	86	72	74	57	67	53	66	305	298	288	214	195	153	132	105	81	46	32	17	6	1	—	—	—
BAILDON (U.D.)	P.	5,797	108	93	116	107	139	563	535	338	105	103	105	108	122	110	107	125	449	576	512	394	296	338	233	220	172	137	90	38	15	6	—	—	—
	M.	2,648	51	48	51	47	59	256	261	167	62	42	49	52	52	38	51	54	197	247	245	178	142	148	109	95	79	53	42	17	5	4	—	—	—
	F.	3,149	57	45	65	60	80	307	271	171	43	61	56	56	70	72	56	71	252	329	267	216	154	190	124	125	93	84	48	21	10	2	—	—	—
BALBY WITH HEXTHORPE (U.D.)	P.	6,781	191	187	192	179	170	919	820	411	136	121	134	95	137	103	123	134	496	625	543	412	343	304	247	209	141	116	99	78	30	3	2	—	—
	M.	3,510	100	105	98	87	92	482	424	205	61	56	68	61	75	61	70	79	247	319	285	209	166	154	128	116	70	71	48	40	11	3	1	—	—
	F.	3,271	91	82	94	92	78	437	396	206	75	65	66	34	62	42	53	55	249	306	258	203	177	150	119	93	71	45	51	38	19	—	1	—	—
BARKISLAND (U.D.)	P.	1,729	27	36	34	21	37	155	148	102	34	45	37	45	40	33	38	35	158	164	118	92	108	88	89	67	49	38	30	14	2	—	—	—	—
	M.	832	13	24	25	9	15	86	71	50	16	20	14	26	18	15	20	15	77	80	57	43	50	44	36	33	24	18	13	5	1	—	—	—	—
	F.	897	14	12	9	12	22	69	77	52	18	25	23	19	22	18	18	20	81	84	61	49	58	44	53	34	25	20	17	9	1	—	—	—	—
BARNOLDSWICK (U.D.)	P.	6,382	168	145	150	147	136	746	654	394	127	137	129	119	142	134	131	143	553	638	496	397	364	311	275	195	122	89	46	27	10	1	2	—	—
	M.	3,041	92	77	63	76	62	370	312	204	66	64	54	57	66	65	62	67	249	308	232	194	177	144	133	100	53	36	14	9	5	—	—	—	—
	F.	3,341	76	68	87	71	74	376	342	190	61	73	75	62	76	69	69	76	304	330	264	203	187	167	142	95	69	53	32	18	5	1	2	—	—

TABLE 24.—AGES of PERSONS, MALES and FEMALES, in COUNTY BOROUGHS, in MUNICIPAL BOROUGHS, and in other URBAN DISTRICTS, 1901—*continued.*

Urban District.	All Ages.	Under 1 Year.	1-	2-	3-	4-	Under 5 Years.	5-	10-	13-	14-	15-	16-	17-	18-	19-	20-	21-	25-	30-	35-	40-	45-	50-	55-	60-	65-	70-	75-	80-	85-	90-	95-	100 and upwards.
ADMINISTRATIVE WEST RIDING—*cont'.*																																		
BARNSLEY (M.B.)	P. 41,086	1,202	1,072	982	1,051	1,050	5,357	4,804	2.644	735	817	811	853	805	811	763	824	3.143	3,590	3,095	2,598	2,312	2,021	1,600	1,162	923	617	429	219	73	23	2	—	—
	M. 20,570	606	533	497	500	521	2,657	2,389	1,273	391	392	387	422	421	409	363	367	1,584	1,796	1 598	1,348	1,204	1,075	841	596	444	284	191	88	40	10	—	—	—
	F. 20,516	596	539	485	551	529	2,700	2,415	1.371	394	425	424	431	384	402	400	457	1,559	1,794	1.497	1,250	1,108	946	759	566	484	333	238	131	33	13	2	—	—
BATLEY (M.B.)	P. 30,321	812	622	675	618	632	3.359	2,815	1,687	588	526	576	592	584	592	556	583	2,486	3 029	2.534	2,206	1,824	1,578	1.331	1,015	856	472	267	156	62	16	—	—	1
	M. 14,125	402	282	333	310	298	1,625	1.392	807	287	253	274	268	243	268	270	268	1,152	1.337	1.198	1.026	828	733	607	477	391	216	100	63	30	8	—	—	1
	F. 16,196	410	340	342	308	334	1,734	1,423	880	301	273	302	324	341	324	286	315	1,334	1,692	1,336	1,180	996	845	724	568	462	256	167	93	32	8	—	—	—
BINGLEY (U.D.)	P. 18,449	380	327	352	336	368	1,763	1,774	1,027	363	361	403	389	377	385	361	337	1.521	1.684	1.367	1,208	1,156	993	856	670	597	398	239	148	57	14	1	—	—
	M. 8,473	195	151	176	164	176	862	889	502	167	168	188	193	177	189	157	153	665	748	605	539	493	461	372	301	266	170	115	59	25	8	1	—	—
	F. 9,976	185	176	176	172	192	901	885	525	196	193	215	196	200	196	204	184	856	936	762	669	663	532	484	369	331	228	124	89	32	6	—	—	—
BIRKENSHAW (U.D.)	P. 2,172	43	46	41	47	58	235	209	116	41	47	44	44	36	56	36	34	162	192	131	136	153	112	121	74	56	66	36	24	8	3	—	—	—
	M. 1,023	19	20	16	19	28	102	109	65	23	22	20	18	17	27	19	14	72	91	63	66	70	48	66	33	29	28	9	8	4	—	—	—	—
	F. 1,149	24	26	25	28	30	133	100	51	18	25	24	26	19	29	17	20	90	101	68	70	83	64	55	41	27	38	27	16	4	3	—	—	—
BIRSTAL (U.D.)	P. 6,559	177	146	145	159	169	796	630	309	108	144	126	134	123	133	118	140	512	596	504	435	410	380	263	251	208	102	86	29	12	5	—	—	—
	M. 3,048	81	80	61	77	81	380	293	174	50	63	73	61	54	57	60	63	244	253	222	204	180	184	133	123	89	40	31	12	3	2	—	—	—
	F. 3,511	96	66	84	82	88	416	337	135	58	81	53	73	69	76	58	77	268	343	282	231	230	196	135	128	119	62	55	17	9	3	—	—	—
BOLTON UPON DEARNE (U.D.)	P. 3,828	127	142	130	102	120	621	536	252	88	87	57	60	65	61	77	51	303	389	302	243	184	121	122	72	63	39	20	5	9	1	—	—	—
	M. 2,108	70	64	58	46	68	306	261	112	45	44	31	40	42	39	50	28	193	221	192	136	109	74	73	45	22	22	12	3	2	—	—	—	—
	F. 1,720	57	78	72	56	52	315	275	140	43	43	26	20	23	22	27	23	110	168	110	107	75	47	49	27	35	17	8	2	7	1	—	—	—
BRADFORD CITY OF (C.B.)	P. 279,767	5,872	5,432	5,210	5,140	5,446	27,100	26 439	15,314	5.306	5,402	5,570	5,836	5,434	5 857	5,702	5,818	23 522	26.481	22,706	20,259	17,480	14,966	12.281	9,637	7.978	5,002	3,214	1,668	594	153	16	2	—
	M. 130,092	2,995	2,667	2,593	2.547	2.716	13 518	13,177	7,576	2,628	2,632	2,650	2.792	2,532	2,725	2.559	2,573	10,379	12.018	10 353	9.409	8.013	6,822	5,597	4 397	3,404	2,055	1,296	636	227	65	8	1	—
	F. 149,675	2,877	2,765	2,617	2,593	2,730	13,582	13,262	7,768	2 678	2,770	2,920	3,044	2,852	3,132	3,143	3,245	13.143	14,463	12,353	10,850	9,467	8,144	6,684	5,240	4,574	2,947	1,918	1,032	367	88	8	1	—
BRIGHOUSE (M.B.)	P. 21,735	464	405	424	461	420	2,174	2.162	1,277	468	434	440	456	423	445	473	467	1,741	2,044	1,779	1,579	1,350	1,143	899	709	541	353	212	111	48	6	1	—	—
	M. 10,448	249	212	211	237	195	1,104	1,073	633	234	201	220	223	199	214	217	225	861	967	858	781	665	537	406	310	233	155	78	35	19	—	—	—	—
	F. 11,287	215	193	213	224	225	1.070	1.089	644	234	233	220	233	224	231	256	242	880	1,077	921	798	685	606	493	399	308	198	134	76	29	6	1	—	—
BURLEY IN WHARFEDALE (U.D.)	P. 3,310	81	75	60	88	72	376	311	185	66	67	51	54	52	59	62	66	285	296	261	225	181	185	120	148	103	72	44	27	8	6	—	—	—
	M. 1,606	41	50	32	45	41	209	161	86	32	36	26	30	23	30	32	29	133	145	108	105	81	90	60	73	52	28	21	11	2	3	—	—	—
	F. 1,704	40	25	28	43	31	167	150	99	34	31	25	24	29	29	30	37	152	151	153	120	100	95	60	75	51	44	23	16	6	3	—	—	—
CALVERLEY (U.D.)	P. 2,679	49	46	42	47	52	236	236	143	57	50	51	55	55	46	58	41	203	230	220	210	152	145	134	121	85	68	42	26	11	3	1	—	—
	M. 1,209	21	24	16	16	24	101	119	60	23	22	33	30	27	22	29	22	81	98	89	89	69	67	59	61	40	34	12	16	4	1	1	—	—
	F. 1,470	28	22	26	31	28	135	117	83	34	28	18	25	28	21	29	19	122	132	131	121	83	78	75	60	45	34	30	10	7	2	—	—	—
CASTLEFORD (U.D.)	P. 17,386	624	473	483	476	443	2,499	2,173	1,214	398	403	377	352	364	308	333	331	1,299	1.382	1.297	1.069	913	811	640	437	368	210	103	71	27	5	2	—	—
	M. 9,061	318	238	241	230	210	1,237	1,069	572	204	217	202	201	188	171	185	177	708	734	682	577	501	439	384	222	199	103	42	30	15	1	1	—	—
	F. 8,325	306	235	242	246	233	1,262	1,104	642	194	186	175	151	176	137	148	154	591	648	615	492	412	372	256	215	169	107	61	41	12	4	1	—	—
CLAYTON (U.D.)	P. 5,119	86	98	78	108	91	461	472	276	92	101	82	116	83	94	85	100	375	447	389	386	336	267	222	192	197	128	102	75	33	7	1	—	—
	M. 2,370	40	46	38	48	47	219	232	128	39	37	43	48	39	40	41	40	183	190	183	185	149	122	105	81	91	66	47	41	17	4	—	—	—
	F. 2,749	46	52	40	60	44	242	240	148	53	64	39	68	44	54	44	60	192	257	206	201	187	145	117	111	106	62	55	34	16	3	1	—	—
CLAYTON WEST (U.D.)	P. 1,550	23	21	28	28	38	138	161	91	22	37	26	30	29	34	25	36	120	155	123	103	93	85	54	65	53	27	23	10	4	1	—	—	—
	M. 748	11	13	15	10	23	72	83	43	12	19	14	14	12	19	12	20	60	68	59	52	45	42	25	30	22	10	10	3	2	—	—	—	—
	F. 802	12	8	13	18	15	66	78	48	10	18	12	16	17	15	13	16	60	87	64	56	48	43	29	35	31	17	13	7	2	1	—	—	—
CLECKHEATON (U.D.)	P. 12,524	284	260	241	264	239	1,288	1,253	698	232	250	261	253	238	250	248	248	996	1 177	1,051	877	770	622	523	454	352	220	155	77	26	5	—	—	—
	M. 5,877	149	116	118	132	122	637	617	345	115	135	112	128	123	118	110	115	473	500	495	393	356	290	234	218	154	105	66	28	8	2	—	—	—
	F. 6,647	135	144	123	132	117	651	636	353	117	115	149	125	115	132	138	133	523	677	556	484	414	332	289	236	198	115	89	49	18	3	—	—	—
CUDWORTH (U.D.)	P. 3,408	104	98	80	113	103	498	469	222	74	65	60	69	50	53	51	61	283	351	281	246	171	146	107	63	37	22	17	7	3	1	1	—	—
	M. 1,889	39	37	40	62	56	234	251	99	36	38	33	39	31	37	37	44	180	201	160	148	99	87	49	39	22	10	9	3	3	—	—	—	—
	F. 1,519	65	61	40	51	47	264	218	123	38	27	27	30	19	16	14	17	103	150	121	98	72	59	58	24	15	12	8	4	—	1	1	—	—
DARFIELD (U.D.)	P. 4,194	167	130	148	117	118	680	578	280	91	88	83	84	66	78	74	76	269	366	311	229	224	184	139	111	85	60	26	7	4	1	—	—	—
	M. 2,197	71	64	75	60	54	324	279	126	36	46	48	49	33	43	48	42	156	201	172	136	131	95	86	55	44	25	16	6	—	—	—	—	—
	F. 1,997	96	66	73	57	64	356	299	154	55	42	35	35	33	35	26	34	113	165	139	93	93	89	53	56	41	35	10	1	4	1	—	—	—

TABLE 24.—AGES of PERSONS, MALES and FEMALES in COUNTY BOROUGHS, in MUNICIPAL BOROUGHS, and in other URBAN DISTRICTS, 1901—*continued.*

Urban District.		All Ages.	Under 1 year.	1-	2-	3-	4-	Under 5 Years.	5-	10-	13-	14-	15-	16-	17-	18-	19-	20-	21-	25-	30-	35-	40-	45-	50-	55-	60-	65-	70-	75-	80-	85-	90-	95-	100 and upwards.
ADMINISTRATIVE WEST RIDING—*cont.*																																			
DARTON (U.D.)	P.	7,670	254	262	239	203	227	1,185	1,014	494	156	154	138	142	131	146	127	144	557	648	540	458	433	303	242	213	182	125	75	38	19	5	1	—	—
	M.	4,033	133	125	122	102	97	579	504	251	79	82	77	91	77	95	66	82	289	368	309	241	232	180	110	110	91	57	33	21	7	2	—	—	—
	F.	3,637	121	137	117	101	130	606	510	243	77	72	61	51	54	51	61	62	268	280	231	217	201	123	132	103	91	68	42	17	12	3	1	—	—
DENBY & CUMBERWORTH (U.D.)	P.	3,285	66	60	79	68	73	346	354	213	61	76	57	66	73	71	68	72	243	281	241	209	195	159	132	123	95	71	47	20	10	2	—	—	—
	M.	1,574	27	38	49	30	28	172	186	105	32	33	22	32	39	37	28	37	104	132	104	105	99	83	61	50	38	35	25	7	6	2	—	—	—
	F.	1,711	39	22	30	38	45	174	168	108	29	43	35	34	34	34	40	35	139	149	137	104	96	76	71	73	57	36	22	13	4	—	—	—	—
DENHOLME (U.D.)	P.	2,913	51	55	53	55	49	263	279	166	59	46	49	56	41	50	57	64	221	231	213	201	183	178	162	123	110	73	42	37	9	—	—	—	—
	M.	1,409	22	27	33	29	22	133	137	92	35	28	25	27	24	24	34	33	114	107	92	92	83	89	72	48	51	33	17	17	2	—	—	—	—
	F.	1,504	29	28	20	26	27	130	142	74	24	18	24	29	17	26	23	31	107	124	121	109	100	89	90	75	59	40	25	20	7	—	—	—	—
DEWSBURY (M.B.)	P.	28,060	547	468	507	522	501	2,545	2,437	1,614	520	538	524	589	538	626	561	564	2,309	2,545	2,274	2,012	1,884	1,543	1,262	1,053	916	588	361	164	69	20	4	—	—
	M.	13,090	275	239	243	256	261	1,274	1,239	791	258	260	256	289	251	286	254	238	1,002	1,131	1,041	942	874	708	606	474	418	258	149	61	24	5	1	—	—
	F.	14,970	272	229	264	266	240	1,271	1,198	823	262	278	268	300	287	340	307	326	1,307	1,414	1,233	1,070	1,010	835	656	579	498	330	212	103	45	15	3	—	—
DODWORTH (U.D.)	P.	3,022	105	93	89	89	83	459	371	200	51	72	55	79	66	52	44	58	209	245	239	182	142	105	103	104	86	45	29	21	4	1	—	—	—
	M.	1,639	52	51	49	46	44	242	181	103	32	39	31	46	37	31	23	31	121	149	116	101	82	57	63	58	39	24	16	15	2	—	—	—	—
	F.	1,383	53	42	40	43	39	217	190	97	19	33	24	33	29	21	21	27	88	96	123	81	60	48	40	46	47	21	13	6	2	1	—	—	—
DONCASTER (M.B.)	P.	28,932	633	590	641	634	656	3,154	3,148	1,777	590	634	581	646	584	580	600	589	2,083	2,345	2,163	1,960	1,801	1,514	1,218	967	729	549	389	203	88	32	7	—	1
	M.	14,348	306	283	294	329	328	1,540	1,517	940	299	321	302	329	297	283	296	305	1,071	1,175	1,087	967	866	786	608	475	328	272	160	74	35	14	1	—	—
	F.	14,584	327	307	347	305	328	1,614	1,631	837	291	313	279	317	287	297	304	284	1,012	1,170	1,076	993	935	728	610	492	401	277	229	129	53	18	6	—	1
DRIGHLINGTON (U.D.)	P.	4,218	108	85	102	93	97	485	433	233	67	89	78	96	83	81	78	64	320	424	301	277	267	219	159	158	118	85	54	26	22	1	—	—	—
	M.	1,994	62	43	45	45	47	242	203	105	33	44	37	47	38	39	33	29	142	195	151	136	135	97	77	79	56	40	20	6	9	1	—	—	—
	F.	2,224	46	42	57	48	50	243	230	128	34	45	41	49	45	42	45	35	178	229	150	141	132	122	82	79	62	45	34	20	13	—	—	—	—
ELLAND (U.D.)	P.	10,412	195	191	208	229	184	1,007	982	559	218	193	213	231	193	214	207	219	861	935	872	744	625	544	455	401	315	186	142	68	23	4	1	—	—
	M.	4,782	101	91	108	110	94	504	487	274	92	84	101	120	90	100	101	105	380	421	419	329	292	238	192	178	123	64	54	24	8	2	—	—	—
	F.	5,630	94	100	100	119	90	503	495	285	126	109	112	111	103	114	106	114	481	514	453	415	333	306	263	223	192	122	88	44	15	2	1	—	—
EMLEY (U.D.)	P.	1,429	30	40	37	33	41	181	168	92	34	30	36	30	27	33	13	38	95	120	95	93	75	76	52	40	34	20	22	19	6	—	—	—	—
	M.	729	13	20	22	17	23	95	83	39	16	17	18	18	19	21	8	20	48	68	48	49	31	35	27	21	16	8	13	9	2	—	—	—	—
	F.	700	17	20	15	16	18	86	85	53	18	13	18	12	8	12	5	18	47	52	47	44	44	41	25	19	18	12	9	10	4	—	—	—	—
FARNLEY TYAS (U.D.)	P.	484	7	8	10	6	13	44	43	35	6	6	9	7	9	7	11	8	35	46	36	35	31	22	17	18	22	10	14	11	2	—	—	—	—
	M.	220	5	2	4	3	6	20	24	15	3	3	3	3	4	3	8	2	15	24	18	17	15	10	5	6	8	7	3	3	1	—	—	—	—
	F.	264	2	6	6	3	7	24	19	20	3	3	6	4	5	4	3	6	20	22	18	18	16	12	12	12	14	3	11	8	1	—	—	—	—
FARSLEY (U.D.)	P.	5,579	111	110	101	105	113	540	552	300	110	115	102	128	106	107	112	116	416	509	439	398	328	314	271	205	153	126	78	40	10	4	—	—	—
	M.	2,642	46	48	55	51	61	261	274	173	64	52	60	65	54	55	48	51	175	245	190	174	154	144	133	91	71	50	32	20	5	1	—	—	—
	F.	2,937	65	62	46	54	52	279	278	127	46	63	42	63	52	52	64	65	241	264	249	224	174	170	138	114	82	76	46	20	5	3	—	—	—
FEATHERSTONE (U.D.)	P.	12,093	453	382	361	374	346	1,916	1,675	848	229	244	231	187	235	202	196	208	871	1,073	927	708	595	504	438	317	238	117	76	33	20	5	—	—	—
	M.	6,578	218	200	186	181	174	959	830	427	122	134	149	116	145	117	114	115	501	612	524	408	340	296	260	166	122	57	43	11	10	—	—	—	—
	F.	5,515	235	182	175	193	172	957	845	421	107	110	82	71	90	85	82	93	370	461	403	300	255	208	178	151	116	60	33	22	10	5	—	—	—
FLOCKTON (U.D.).	P.	1,251	36	31	26	33	23	149	142	85	30	30	47	19	29	30	28	30	99	113	65	66	65	45	51	45	33	24	16	7	2	1	—	—	—
	M.	642	18	15	14	14	15	76	61	46	17	13	24	10	17	16	15	20	56	58	37	32	36	24	23	27	12	9	8	4	1	—	—	—	—
	F.	609	18	16	12	19	8	73	81	39	13	17	23	9	12	14	13	10	43	55	28	34	29	21	28	18	21	15	8	3	1	1	—	—	—
GILDERSOME (U.D.)	P.	3,073	71	65	61	78	58	333	282	163	61	53	65	64	75	50	55	57	271	264	240	240	193	147	120	107	93	65	49	20	5	1	—	—	—
	M.	1,486	35	31	29	38	26	159	157	87	28	34	31	18	38	28	20	27	131	115	108	112	92	71	69	52	42	33	23	8	3	—	—	—	—
	F.	1,587	36	34	32	40	32	174	125	76	33	19	34	46	37	22	35	30	140	149	132	128	101	76	51	55	51	32	26	12	2	1	—	—	—
GOLCAR (U.D.)	P.	9,261	212	191	196	187	195	981	830	572	182	183	199	180	196	209	176	176	727	819	754	667	611	528	382	306	244	168	106	48	12	3	2	—	—
	M.	4,409	110	104	93	95	104	506	426	300	80	91	95	92	102	90	84	74	363	359	365	310	282	246	178	126	107	64	43	20	5	1	—	—	—
	F.	4,852	102	87	103	92	91	475	404	272	102	92	104	88	94	119	92	102	364	460	389	357	329	282	204	180	137	104	63	28	7	2	2	—	—
GOMERSAL (U.D.)	P.	3,580	78	52	56	61	64	311	342	180	76	57	82	66	78	83	67	67	285	315	273	247	208	200	188	122	131	83	68	34	13	4	—	—	—
	M.	1,633	33	31	31	27	33	155	172	78	39	27	41	32	32	43	30	32	122	142	121	107	101	84	85	60	51	40	28	7	3	1	—	—	—
	F.	1,947	45	21	25	34	31	156	170	102	37	30	41	34	46	40	37	35	163	173	152	140	107	116	103	62	80	43	40	27	10	3	—	—	—

TABLE 24.—AGES of PERSONS, MALES and FEMALES, in COUNTY BOROUGHS, in MUNICIPAL BOROUGHS, and in other URBAN DISTRICTS, 1901—*continued.*

Urban District.	All Ages.	Under 1 Year.	1-	2-	3-	4-	Under 5 Years.	5-	10-	13-	14-	15-	16-	17-	18-	19-	20-	21-	25-	30-	35-	40-	45-	50-	55-	60-	65-	70-	75-	80-	85-	90-	95-	100 and upwards.
ADMINISTRATIVE WEST RIDING—*cont.*																																		
GOOLE (U.D.) P.	16,576	483	481	442	418	426	2,280	2,134	1,171	403	339	339	310	292	308	316	263	1,115	1,298	1,238	1,030	840	734	638	483	409	286	193	100	42	12	3	—	—
M.	8,110	239	251	214	214	205	1,123	1,076	583	190	151	165	168	139	129	156	121	530	604	590	521	423	372	299	257	214	131	98	44	20	4	2	—	—
F.	8,466	244	230	228	231	221	1,157	1,058	588	213	188	174	142	153	179	160	142	585	694	648	509	417	362	339	226	195	155	95	56	22	8	1	—	—
GREASBROUGH (U.D.) P.	3,131	100	93	72	99	86	450	374	209	66	73	54	73	60	60	52	66	194	259	249	180	154	132	109	86	84	66	52	21	8	—	—	—	—
M.	1,614	54	49	41	50	47	241	170	100	42	39	26	36	38	27	30	36	102	133	141	90	77	71	55	42	39	28	32	10	6	—	—	—	—
F.	1,517	46	44	31	49	39	209	204	109	24	34	28	37	22	33	22	30	92	126	105	90	77	61	54	44	45	38	20	11	2	—	—	—	—
GREETLAND (U.D.) P.	4,472	67	92	65	77	81	382	401	222	81	89	75	112	85	100	77	88	369	451	379	322	270	219	209	173	150	111	37	25	11	4	—	—	—
M.	2,117	37	54	35	35	38	199	203	128	42	54	45	51	35	47	33	41	170	212	166	150	129	104	98	70	61	46	20	8	3	2	—	—	—
F.	2,355	30	38	30	42	43	183	198	94	39	35	30	61	50	53	44	47	199	239	213	172	141	145	111	103	89	65	17	17	8	2	—	—	—
GUISELEY (U.D.) P.	4,558	105	115	123	95	93	531	509	263	94	85	86	105	87	99	73	79	337	403	360	300	247	216	157	172	151	113	37	35	12	7	—	—	—
M.	2,152	61	46	52	54	38	251	231	137	48	40	37	47	43	41	38	35	167	176	171	139	119	99	74	86	74	56	17	17	6	3	—	—	—
F.	2,406	44	69	71	41	55	280	278	126	46	45	49	58	44	58	35	44	170	227	189	161	128	117	83	86	77	57	20	18	6	4	—	—	—
GUNTHWAITE & INGBIRCHWORTH (U.D.) P.	331	8	10	8	5	11	42	30	18	7	7	7	6	11	7	6	4	31	19	26	23	24	11	9	13	8	9	6	6	1	—	—	—	—
M.	193	4	8	4	1	6	23	18	6	6	4	4	4	10	3	4	3	20	12	12	14	13	5	6	7	4	5	5	4	1	—	—	—	—
F.	138	4	2	4	4	5	19	12	12	1	3	3	2	1	4	2	1	11	7	14	9	11	6	3	6	4	4	1	2	—	—	—	—	—
HALIFAX (C.B.) P.	104,936	2,205	1,922	1,961	1,928	1,887	9,903	9,568	5,692	1,974	2,048	2,001	2,102	2,010	2,233	2,047	2,126	8,560	10,029	8,576	7,439	6,713	5,913	4,743	3,748	3,040	2,077	1,377	718	238	49	11	1	—
M.	48,467	1,107	932	996	949	927	4,911	4,700	2,835	915	954	948	1,001	960	1,067	948	939	3,769	4,497	4,012	3,398	3,136	2,669	2,187	1,605	1,246	857	538	274	77	19	4	1	—
F.	56,469	1,098	990	965	979	960	4,992	4,868	2,857	1,059	1,094	1,053	1,101	1,050	1,166	1,099	1,187	4,791	5,532	4,564	4,041	3,577	3,244	2,556	2,143	1,794	1,220	839	444	161	30	7	—	—
HANDSWORTH (U.D.) P.	14,161	459	449	387	417	393	2,105	1,857	902	297	321	268	289	259	266	251	253	1,046	1,330	982	866	738	598	452	396	283	189	117	68	22	5	1	—	—
M.	7,527	244	235	181	212	201	1,073	965	443	165	171	156	152	141	147	150	136	588	720	522	454	417	333	230	225	144	90	57	32	12	3	1	—	—
F.	6,634	215	214	206	205	192	1,032	892	459	132	150	112	137	118	119	101	117	458	610	460	412	321	265	222	171	139	99	60	36	10	2	—	—	—
HARROGATE (M.B.) P.	28,423	636	514	550	518	501	2,719	2,361	1,422	490	539	517	559	584	579	628	643	2,694	3,080	2,262	1,970	1,689	1,467	1,197	975	833	509	364	210	99	25	8	—	—
M.	12,023	297	228	261	255	248	1,289	1,189	716	249	245	208	225	219	221	233	229	1,039	1,224	902	808	721	615	482	400	341	204	133	79	39	11	2	—	—
F.	16,400	339	286	289	263	253	1,430	1,172	706	241	294	309	334	365	358	395	414	1,655	1,856	1,360	1,162	968	852	715	575	492	305	231	131	60	14	6	—	—
HAWORTH (U.D.) P.	7,492	132	131	124	159	144	690	637	418	157	140	150	150	170	168	166	166	682	744	570	509	438	406	341	264	218	150	86	48	19	5	—	—	—
M.	3,346	63	71	62	78	64	338	317	209	74	57	75	62	81	63	73	70	291	321	241	217	194	173	142	105	97	66	44	24	10	2	—	—	—
F.	4,146	69	60	62	81	80	352	320	209	83	83	75	88	89	105	93	96	391	423	329	292	244	233	199	159	121	84	42	24	9	3	—	—	—
HEBDEN BRIDGE (U.D.) P.	7,536	141	138	142	132	138	691	689	411	130	153	139	153	145	177	135	164	619	697	572	574	498	455	380	273	205	139	73	42	18	4	—	—	—
M.	3,429	67	69	67	68	63	334	313	191	65	79	79	68	69	74	52	64	294	339	254	262	231	201	171	112	87	46	26	13	4	1	—	—	—
F.	4,107	74	69	75	64	75	357	376	220	65	74	60	85	76	103	83	100	325	358	318	312	267	254	209	161	118	93	47	29	14	3	—	—	—
HECKMONDWIKE (U.D.) P.	9,459	175	168	178	158	168	847	914	538	190	209	197	197	223	201	204	189	786	754	699	700	595	545	421	340	278	199	140	61	28	4	—	—	—
M.	4,491	80	88	88	79	82	417	439	262	86	99	102	89	111	97	104	106	381	343	313	335	273	283	191	160	134	81	48	25	9	3	—	—	—
F.	4,968	95	80	90	79	86	430	475	276	104	110	95	108	112	104	100	83	405	411	386	365	322	262	230	180	144	118	92	36	19	1	—	—	—
HIPPERHOLME (U.D.) P.	4,205	74	77	71	77	65	364	352	217	88	83	76	89	80	81	74	105	351	398	365	336	273	245	189	133	123	78	58	30	13	4	—	—	—
M.	1,884	31	39	35	39	31	175	176	112	48	37	31	40	34	29	34	44	148	159	160	156	131	111	75	57	61	30	25	6	3	2	—	—	—
F.	2,321	43	38	36	38	34	189	176	105	40	46	45	49	46	52	40	61	203	239	205	180	142	134	114	76	62	48	33	24	10	2	—	—	—
HOLME (U.D.) P.	417	4	9	5	7	7	32	43	25	13	6	11	6	11	6	9	5	30	33	27	30	28	30	16	18	15	7	11	4	1	—	—	—	—
M.	203	3	3	2	4	5	17	18	14	7	3	6	4	6	4	4	2	16	14	14	13	15	15	8	8	7	1	7	—	—	—	—	—	—
F.	214	1	6	3	3	2	15	25	11	6	3	5	2	5	2	5	3	14	19	13	17	13	15	8	10	8	6	4	4	1	—	—	—	—
HOLMFIRTH (U.D.) P.	8,977	174	173	172	180	182	881	862	530	198	173	200	188	205	201	199	164	684	716	693	591	521	504	382	352	262	192	152	77	43	6	1	—	—
M.	4,149	85	95	91	91	86	448	427	262	100	92	92	79	105	95	95	81	301	295	309	267	244	205	170	169	107	87	69	31	16	3	—	—	—
F.	4,828	89	78	81	89	96	433	435	268	98	81	108	109	100	106	104	83	383	421	384	324	277	299	212	183	155	105	83	46	27	3	1	—	—
HONLEY (U.D.) P.	4,904	100	81	80	99	73	433	408	240	91	100	95	108	100	89	103	110	391	431	403	341	291	297	218	157	159	126	117	62	24	9	1	—	—
M.	2,257	45	46	43	42	34	210	211	107	38	59	40	53	54	45	41	54	171	202	185	161	132	121	92	68	72	58	46	26	8	3	—	—	—
F.	2,647	55	35	37	57	39	223	197	133	53	41	55	55	46	44	62	56	220	229	218	180	159	176	126	89	87	68	71	36	16	6	1	—	—
HORBURY (U.D.) P.	6,736	164	129	149	134	126	702	679	447	145	112	156	159	161	153	135	130	562	615	497	458	372	299	298	189	201	124	75	45	16	4	2	—	—
M.	3,146	78	66	74	64	61	313	327	222	78	51	73	65	66	56	65	57	263	283	225	215	185	143	130	89	98	48	35	15	9	3	2	—	—
F.	3,590	86	63	75	70	65	359	352	225	67	61	83	94	95	97	70	73	299	332	272	243	187	156	168	100	103	76	40	30	7	1	—	—	—

TABLE 24.—AGES of PERSONS, MALES and FEMALES, in COUNTY BOROUGHS, in MUNICIPAL BOROUGHS, and in other URBAN DISTRICTS, 1901—*continued.*

Urban District.	All Ages.	Under 1 Year.	1-	2-	3-	4-	Under 5 Years.	5-	10-	13-	14-	15-	16-	17-	18-	19-	20-	21-	25-	30-	35-	40-	45-	50-	55-	60-	65-	70-	75-	80-	85-	90-	95-	100 and upwards.
ADMINISTRATIVE WEST RIDING—*cont.*																																		
HORSFORTH (U.D.) P.	7,784	184	165	164	175	174	862	836	465	136	148	149	147	159	158	161	165	576	730	569	543	460	413	294	241	216	174	96	54	24	7	1	—	—
M.	3,678	80	76	79	83	88	406	398	219	61	80	83	78	79	86	75	75	261	317	269	255	210	192	131	115	111	75	36	20	12	4	—	—	—
F.	4,106	104	89	85	92	86	456	438	216	75	68	66	69	80	72	86	90	315	413	300	288	250	221	163	126	105	99	60	34	12	3	1	—	—
HOYLAND NETHER (U.D.) P.	12,464	447	366	312	383	335	1,873	1,629	830	279	218	228	241	250	221	232	227	923	1,091	904	704	633	541	454	329	249	174	129	51	17	7	—	—	—
M.	6,718	217	187	189	194	172	959	805	434	140	121	122	154	141	139	138	138	520	596	511	393	363	307	242	186	135	84	56	24	6	4	—	—	—
F.	5,746	230	179	153	189	163	914	824	396	139	127	106	87	109	82	94	89	403	495	393	311	270	234	212	143	114	90	73	27	11	3	—	—	—
HOYLAND-SWAINE (U.D.) P.	594	7	18	9	9	13	56	67	48	14	14	13	13	15	10	7	13	44	45	32	30	38	25	25	19	29	20	10	7	—	—	—	—	—
M.	314	5	11	7	2	5	30	34	25	8	9	7	6	11	6	6	7	30	18	17	18	18	12	12	10	12	11	4	3	—	—	—	—	—
F.	280	2	7	2	7	8	26	33	23	6	5	6	7	4	4	1	6	14	27	15	12	20	13	13	9	17	9	6	4	—	—	—	—	—
HUDDERSFIELD (C.B.) P.	95,047	2,015	1,870	1,787	1,956	1,682	9,340	7,759	4,621	1,671	1,741	1,723	1,914	1,850	1,960	1,960	1,965	8,107	9,306	8,115	7,105	6,347	5,272	4,218	3,287	2,841	1,834	1,202	629	222	47	8	—	—
M.	43,766	1,030	935	876	937	805	4,583	3,781	2,268	824	792	805	921	838	871	861	912	3,607	4,160	3,726	3,274	2,912	2,451	1,904	1,455	1,241	776	463	246	79	14	2	—	—
F.	51,281	1,015	935	911	1,019	877	4,757	3,978	2,356	847	949	918	993	1,012	1,089	1,099	1,053	4,500	5,146	4,389	3,831	3,435	2,821	2,314	1,832	1,600	1,058	739	383	143	33	6	—	—
HUNSWORTH (U.D.) P.	1,346	30	19	22	17	18	106	119	68	19	19	24	23	29	34	28	33	123	112	93	92	96	82	59	54	53	35	24	14	5	1	1	—	—
M.	642	19	8	13	6	6	52	63	26	10	5	15	13	13	18	17	18	59	57	38	43	50	34	25	26	25	15	11	5	3	—	1	—	—
F.	704	11	11	9	11	12	54	56	42	9	14	9	10	16	16	11	15	64	55	55	49	46	48	34	28	28	20	13	9	2	1	—	—	—
ILKLEY (U.D.) P.	7,455	133	127	108	114	124	606	603	401	123	119	129	160	142	148	175	185	738	897	606	563	394	412	317	286	205	143	112	55	20	6	—	—	—
M.	3,087	62	62	45	60	63	292	326	175	52	50	49	74	51	57	63	55	241	304	234	222	163	179	139	120	97	61	41	25	9	5	—	—	—
F.	4,368	71	65	63	54	61	314	277	226	71	69	80	86	88	91	112	130	497	593	372	341	231	233	178	166	108	82	71	30	11	1	—	—	—
KEIGHLEY (M.B.) P.	41,564	897	931	844	831	928	4,431	4,065	2,430	796	870	844	782	833	841	814	851	3,495	3,935	3,403	2,800	2,541	2,253	1,801	1,285	1,058	665	433	228	91	18	1	—	—
M.	19,758	463	470	403	444	454	2,234	2,007	1,248	376	423	411	372	407	394	405	394	1,559	1,821	1,580	1,349	1,166	1,058	870	597	470	281	194	92	41	8	1	—	—
F.	21,806	434	461	441	387	474	2,197	2,058	1,182	420	447	433	410	426	447	409	457	1,936	2,114	1,823	1,451	1,375	1,195	931	688	588	384	239	136	50	10	—	—	—
KIRKBURTON (U.D.) P.	2,976	52	61	60	51	49	273	262	152	53	50	57	59	64	60	54	76	234	276	259	218	177	132	130	126	107	74	46	25	9	3	—	—	—
M.	1,405	23	31	25	25	16	120	137	75	29	24	41	22	29	26	28	42	102	130	128	107	84	54	56	56	48	29	25	9	2	2	—	—	—
F.	1,571	29	30	35	26	33	153	125	77	24	26	16	37	35	34	26	34	132	146	131	111	93	78	74	70	59	45	21	16	7	1	—	—	—
KIRKHEATON (U.D.) P.	2,492	53	54	52	57	49	265	209	121	39	44	39	41	45	43	51	53	215	240	202	150	149	151	99	94	80	65	49	35	12	1	—	—	—
M.	1,199	31	25	28	26	28	138	93	60	22	25	19	19	25	21	20	23	106	119	97	71	73	73	44	47	35	25	23	14	7	—	—	—	—
F.	1,293	22	29	24	31	21	127	116	61	17	19	20	22	20	22	31	30	109	121	105	79	76	78	55	47	45	40	26	21	5	1	—	—	—
KNARESBOROUGH (U.D.) P.	4,979	130	124	88	94	101	537	463	290	101	88	83	98	93	86	83	81	350	419	350	307	316	257	201	208	190	154	108	74	34	4	2	2	—
M.	2,317	59	70	38	47	47	261	210	137	54	48	40	47	31	39	35	33	165	193	159	138	155	122	97	99	91	62	46	34	18	2	1	—	—
F.	2,662	71	54	50	47	54	276	253	153	47	40	43	51	62	47	48	48	185	226	191	169	161	135	104	109	99	92	62	40	16	2	1	2	—
KNOTTINGLEY (U.D.) P.	5,809	179	140	143	177	154	793	750	437	123	139	127	115	135	104	113	101	414	392	383	329	289	300	206	187	134	94	74	43	18	8	1	—	—
M.	2,917	92	73	63	75	86	389	378	215	61	73	61	62	67	55	64	62	209	196	202	165	134	153	105	96	61	48	35	14	8	3	1	—	—
F.	2,892	87	67	80	102	68	404	372	222	62	66	66	53	68	49	49	39	205	196	181	164	155	147	101	91	73	46	39	29	10	5	—	—	—
LEEDS, CITY OF (C.B.) P.	428,968	11,236	9,871	9,783	9,636	9,348	49,874	44,912	26,070	8,386	8,574	8,562	8,697	8,377	8,513	8,441	8,609	35,136	40,367	34,402	29,674	24,654	21,213	16,959	13,172	10,586	6,508	4,153	2,084	826	173	42	2	2
M.	206,065	5,586	4,946	4,805	4,758	4,598	24,693	22,180	12,775	4,090	4,131	4,090	4,283	4,038	3,999	3,906	3,948	16,456	18,941	16,415	14,105	12,001	10,434	8,262	6,378	4,892	2,824	1,725	812	307	62	17	1	—
F.	222,903	5,650	4,925	4,978	4,878	4,750	25,181	22,732	13,295	4,296	4,443	4,472	4,414	4,339	4,514	4,535	4,661	18,680	21,426	17,987	15,269	12,653	10,779	8,697	6,794	5,694	3,684	2,428	1,272	519	111	25	1	2
LEPTON (U.D.) P.	2,771	62	65	57	43	56	283	230	112	59	56	46	46	53	53	50	46	227	262	215	227	175	134	137	88	92	60	44	33	10	1	2	—	—
M.	1,349	38	32	29	26	29	154	119	66	28	26	19	24	24	20	26	23	108	141	103	105	83	67	63	33	43	31	20	16	6	1	—	—	—
F.	1,422	24	33	28	17	27	129	111	76	31	30	27	22	29	33	24	23	119	121	112	122	92	67	74	55	49	29	24	17	4	—	2	—	—
LINTHWAITE (U.D.) P.	6,879	153	144	138	123	126	684	673	387	149	139	145	146	155	136	149	159	531	642	550	509	391	361	315	222	178	125	79	35	14	4	1	—	—
M.	3,251	83	71	65	53	76	348	338	184	75	70	69	65	78	57	65	72	248	314	256	235	188	160	144	101	78	52	31	12	9	2	—	—	—
F.	3,628	70	73	73	70	50	336	335	203	74	69	76	81	77	79	84	87	283	328	294	274	203	201	171	121	100	73	48	23	5	2	1	—	—
LIVERSEDGE (U.D.) P.	13,980	356	327	313	309	305	1,610	1,453	862	279	321	306	303	287	303	285	264	1,097	1,219	1,035	992	760	665	560	459	375	241	165	101	31	5	2	—	—
M.	6,770	190	166	143	148	146	793	728	422	146	161	172	153	146	158	147	142	512	571	506	461	385	305	264	208	176	100	63	38	12	1	—	—	—
F.	7,210	166	161	170	161	159	817	725	440	133	160	134	150	141	145	138	122	585	648	529	531	375	360	296	251	199	141	102	63	19	4	2	—	—
LUDDENDEN FOOT (U.D.) P.	3,366	60	65	44	67	65	301	312	201	64	65	61	91	77	72	70	85	309	323	232	222	193	177	163	115	99	71	31	19	10	3	—	—	—
M.	1,528	35	37	23	33	34	162	153	86	35	34	29	36	30	27	33	35	118	147	116	107	88	70	72	49	44	30	13	9	5	—	—	—	—
F.	1,838	25	28	21	34	31	139	159	115	29	31	32	55	47	45	37	50	191	176	116	115	105	107	91	66	55	41	18	10	5	3	—	—	—

TABLE 24.—AGES of PERSONS, MALES and FEMALES, in COUNTY BOROUGHS, in MUNICIPAL BOROUGHS, and in other URBAN DISTRICTS, 1901—*continued.*

Urban District.		All Ages.	Under 1 Year.	1-	2-	3-	4-	Under 5 Years.	5-	10-	13-	14-	15-	16-	17-	18-	19-	20-	21-	25-	30-	35-	40-	45-	50-	55-	60-	65-	70-	75-	80-	85-	90-	95-	100 and upwards.
ADMINISTRATIVE WEST RIDING—*cont.*																																			
MARSDEN (U.D.)	P.	4,370	104	96	93	92	102	487	437	227	88	80	87	74	94	79	86	84	335	391	394	308	291	205	163	159	127	76	63	24	7	4	—	—	—
	M.	2,137	53	51	51	45	46	246	216	108	54	44	43	44	49	44	37	44	154	186	195	153	141	98	78	73	57	31	28	6	4	4	—	—	—
	F.	2,233	51	45	42	47	56	241	221	119	34	36	44	30	45	35	49	40	181	205	199	155	150	107	85	86	70	45	35	18	3	—	—	—	—
MELTHAM (U.D.)	P.	5,000	86	63	94	95	84	422	416	249	87	90	85	108	87	90	106	120	397	456	418	359	334	270	257	220	176	125	67	44	13	3	1	—	—
	M.	2,220	46	27	47	60	45	225	213	113	41	34	36	39	36	46	43	58	156	213	172	166	148	117	99	96	69	54	24	17	5	—	—	—	—
	F.	2,780	40	36	47	35	39	197	203	136	46	56	49	69	51	44	63	62	241	243	246	193	186	153	158	124	107	71	43	27	8	3	1	—	—
METHLEY (U.D.)	P.	4,271	135	105	122	116	110	588	559	276	100	84	84	72	64	93	75	73	320	314	279	287	215	226	153	137	120	67	41	29	8	6	1	—	—
	M.	2,240	57	56	69	64	50	296	262	131	53	46	40	37	46	60	47	42	188	176	153	141	119	136	72	67	61	28	21	13	2	2	1	—	—
	F.	2,031	78	49	53	52	60	292	297	145	47	38	44	35	18	33	28	31	132	138	126	146	96	90	81	70	59	39	20	16	6	4	—	—	—
MEXBOROUGH (U.D.)	P.	10,430	321	326	283	311	269	1,510	1,304	646	216	201	232	215	184	218	202	187	800	938	777	658	522	485	358	268	238	138	74	37	18	3	1	—	—
	M.	5,551	161	165	131	154	131	742	671	330	110	105	116	129	99	116	108	99	462	537	427	368	276	267	200	135	132	64	33	15	8	1	1	—	—
	F.	4,879	160	161	152	157	138	768	633	316	106	96	116	86	85	102	94	88	338	401	350	290	246	218	158	133	106	74	41	22	10	2	—	—	—
MIDGLEY (U.D.)	P.	2,359	39	41	47	28	45	200	198	141	48	46	62	52	46	69	45	52	207	189	152	149	146	167	128	98	67	47	24	15	10	1	—	—	—
	M.	1,015	17	25	21	12	23	98	99	68	28	16	28	24	22	28	16	20	85	81	75	59	58	66	54	33	27	15	7	4	3	1	—	—	—
	F.	1,344	22	16	26	16	22	102	99	73	20	30	34	28	24	41	29	32	122	108	77	90	88	101	74	65	40	32	17	11	7	—	—	—	—
MIRFIELD (U.D.)	P.	11,341	264	233	240	243	203	1,183	949	585	216	197	237	228	231	214	205	214	926	1,111	939	835	738	640	501	354	339	240	157	74	17	7	3	1	—
	M.	5,415	126	119	130	131	94	600	458	316	103	104	142	119	114	103	93	95	422	510	469	388	349	303	237	153	138	105	66	20	5	2	1	—	—
	F.	5,926	138	114	110	112	109	583	491	269	113	93	95	109	117	111	112	119	504	601	470	447	389	337	264	201	201	135	91	54	12	5	2	1	—
MONK BRETTON (U.D.)	P.	3,955	139	117	112	138	103	609	570	294	92	84	79	72	69	72	65	67	249	321	287	246	194	166	132	104	77	42	34	18	9	3	—	—	—
	M.	2,086	77	58	51	64	51	301	268	158	43	45	40	42	45	51	42	36	134	170	157	122	114	94	73	50	47	21	18	9	4	2	—	—	—
	F.	1,869	62	59	61	74	52	308	302	136	49	39	39	30	24	21	23	31	115	151	130	124	80	72	59	54	30	21	16	9	5	1	—	—	—
MORLEY (M.B.)	P.	23,636	615	523	526	510	473	2,647	2,295	1,506	499	535	486	544	485	519	493	502	1,911	2,133	1,743	1,524	1,423	1,265	999	796	584	374	232	85	46	9	1	—	—
	M.	11,248	299	252	262	250	230	1,293	1,114	735	248	269	217	254	227	241	219	242	883	994	833	705	692	639	472	378	266	167	105	36	17	2	—	—	—
	F.	12,388	316	271	264	260	243	1,354	1,181	771	251	266	269	290	258	278	274	260	1,028	1,139	910	819	731	626	527	418	318	207	127	49	29	7	1	—	—
MYTHOLMROYD (U.D.)	P.	4,159	58	79	60	83	60	340	321	208	65	73	80	81	88	74	68	84	365	396	318	287	272	262	232	174	157	113	48	35	12	6	—	—	—
	M.	1,951	27	40	34	38	31	170	159	100	33	38	41	42	35	29	31	38	174	187	158	131	124	130	86	72	74	53	21	16	7	2	—	—	—
	F.	2,208	31	39	26	45	29	170	162	108	32	35	39	39	53	45	37	46	191	209	160	156	148	132	146	102	83	60	27	19	5	4	—	—	—
NETHERTHONG (U.D.)	P.	708	11	12	12	12	7	54	58	46	16	18	20	22	16	15	12	12	42	66	46	45	42	39	39	34	19	23	10	9	3	2	—	—	—
	M.	304	5	5	4	6	5	25	21	25	4	10	14	9	4	8	4	1	17	32	19	21	19	16	13	17	6	8	5	4	1	1	—	—	—
	F.	404	6	7	8	6	2	29	37	21	12	8	6	13	12	7	8	11	25	34	27	24	23	23	26	17	13	15	5	5	2	1	—	—	—
NEW MILL (U.D.)	P.	4,630	112	100	115	93	103	523	516	297	110	105	105	83	119	86	110	95	353	374	343	273	262	228	206	137	112	91	55	31	12	4	—	—	—
	M.	2,259	57	43	52	51	54	257	243	156	60	51	54	38	73	36	57	43	175	184	165	133	122	121	93	68	42	48	23	9	8	—	—	—	—
	F.	2,371	55	57	63	42	49	266	273	141	50	54	51	45	46	50	53	52	178	190	178	140	140	107	113	69	70	43	32	22	4	4	—	—	—
NORMANTON (U.D.)	P.	12,352	432	381	360	342	339	1,854	1,565	891	268	268	216	233	214	259	219	237	911	1,115	937	759	634	543	409	312	227	146	85	39	9	2	—	—	—
	M.	6,635	217	195	179	164	179	934	757	430	143	140	140	129	121	153	124	144	548	626	525	425	367	298	228	161	119	65	33	19	5	1	—	—	—
	F.	5,717	215	186	181	178	160	920	808	461	125	128	76	104	93	106	95	93	363	489	412	334	267	245	181	151	108	81	52	20	4	1	—	—	—
OAKWORTH (U.D.)	P.	4,261	83	72	80	84	65	384	407	222	66	97	59	79	89	95	92	90	374	372	291	287	260	233	201	188	141	114	69	33	13	4	1	—	—
	M.	1,997	41	32	45	44	34	196	192	121	39	41	24	40	42	49	43	50	159	173	124	135	113	102	85	83	69	57	34	15	6	4	1	—	—
	F.	2,264	42	40	35	40	31	188	215	101	27	56	35	39	47	46	49	40	215	199	167	152	147	131	116	105	72	57	35	18	7	—	—	—	—
OSSETT (M.B.)	P.	12,903	293	272	273	247	282	1,367	1,262	724	243	234	262	227	248	224	231	245	1,068	1,204	1,111	970	756	686	528	447	351	233	159	87	29	7	—	—	—
	M.	6,052	141	143	123	109	151	667	608	332	130	111	114	116	124	114	106	125	470	561	518	467	351	313	252	218	150	103	59	29	12	2	—	—	—
	F.	6,851	152	129	150	138	131	700	654	392	113	123	148	111	124	110	125	120	598	643	593	503	405	373	276	229	201	130	100	58	17	5	—	—	—
OTLEY (U.D.)	P.	9,230	230	239	223	217	226	1,135	996	550	193	166	195	154	193	175	194	195	733	878	746	568	437	445	402	293	238	169	93	54	22	6	—	—	—
	M.	4,538	111	123	112	104	108	558	511	280	90	82	88	65	102	83	102	102	342	400	390	282	208	231	199	161	114	70	45	16	12	5	—	—	—
	F.	4,692	119	116	111	113	118	577	485	270	103	84	107	89	91	92	92	93	391	478	356	286	229	214	203	132	124	99	48	38	10	1	—	—	—
OXENHOPE (U.D.)	P.	2,727	54	56	48	46	54	258	255	159	66	54	62	54	54	59	56	59	236	242	205	189	151	147	124	107	70	61	29	24	4	2	—	—	—
	M.	1,263	24	26	28	30	23	131	133	87	34	24	30	25	24	23	21	23	115	101	91	87	70	71	48	44	23	36	11	7	3	1	—	—	—
	F.	1,464	30	30	20	16	31	127	122	72	32	30	32	29	30	36	35	36	121	141	114	102	81	76	76	63	47	25	18	17	1	1	—	—	—

TABLE 24.—AGES of PERSONS, MALES and FEMALES, in COUNTY BOROUGHS, in MUNICIPAL BOROUGHS, and in other URBAN DISTRICTS, 1901—*continued.*

Urban District.	All Ages.	Under 1 Year.	1-	2-	3-	4—	Under 5 Years.	5-	10-	13-	14-	15-	16-	17-	18-	19-	20-	21-	25-	30-	35-	40-	45-	50-	55-	60-	65-	70-	75-	80-	85-	90-	95-	100 and upwards.
ADMINISTRATIVE WEST RIDING—*cont.*																																		
PENISTONE (U.D.) P.	3,073	77	71	76	62	72	358	389	207	70	62	56	56	64	52	54	88	230	282	213	228	163	151	116	73	63	43	28	20	5	2	—	—	—
M.	1,619	38	39	34	28	33	172	186	115	36	32	34	29	36	33	33	48	138	150	111	130	79	78	69	33	35	19	13	7	2	1	—	—	—
F.	1,454	39	32	42	34	39	186	203	92	34	30	22	27	28	19	21	40	92	132	102	98	84	73	47	40	28	24	15	13	3	1	—	—	—
PONTEFRACT (M.B.) P.	13,427	374	371	347	407	343	1,842	1,562	900	276	305	245	245	277	297	295	255	1,014	1,164	936	852	737	615	461	351	295	199	149	98	36	14	6	1	—
M.	6,885	182	202	165	198	171	918	736	463	137	147	128	128	132	172	170	132	540	591	461	453	405	322	251	190	147	103	77	52	19	7	1	—	—
F.	6,542	192	169	182	209	172	924	826	437	139	158	117	117	145	125	125	123	474	573	475	399	332	293	207	161	148	96	72	46	17	7	5	1	—
PUDSEY (M.B.) P.	14,907	305	344	274	344	305	1,572	1,436	843	273	317	333	320	284	313	296	304	1,238	1,316	1,125	1,038	891	768	638	534	403	321	195	104	35	10	—	—	—
M.	6,936	156	171	129	161	146	763	695	439	136	164	165	159	133	139	135	124	549	600	502	490	420	341	288	244	179	127	89	35	13	7	—	—	—
F.	7,971	149	173	145	183	159	809	741	404	137	153	168	161	151	174	161	180	689	716	623	548	471	427	350	290	224	194	106	69	22	3	—	—	—
QUEENSBURY (U.D.) P.	6,416	121	116	121	117	143	618	594	346	108	124	126	139	126	116	106	133	506	600	544	457	397	334	279	237	219	150	80	50	22	4	1	—	—
M.	2,971	74	47	60	61	69	311	264	187	53	65	59	70	53	63	41	63	242	275	249	220	184	134	119	108	87	58	36	18	9	2	1	—	—
F.	3,445	47	69	61	56	74	307	330	159	55	59	67	69	73	53	65	70	264	325	295	237	213	200	160	129	132	92	44	32	13	2	—	—	—
RAVENSTHORPE (U.D.) P.	5,699	123	114	101	93	94	525	496	313	108	138	109	129	112	150	112	124	488	547	463	429	365	342	214	199	169	89	71	31	5	1	—	—	—
M.	2,692	57	52	32	46	42	229	219	153	58	49	57	63	46	79	57	56	244	248	232	196	180	160	85	96	77	39	27	12	—	—	—	—	—
F.	3,007	66	62	69	47	52	296	247	160	50	59	52	66	66	71	55	68	244	299	231	233	185	182	129	103	92	50	44	19	5	1	—	—	—
RAWDON (U.D.) P.	3,181	49	53	56	51	56	265	238	220	81	88	87	72	68	63	69	59	231	292	238	207	201	151	120	105	109	82	39	29	13	3	1	—	—
M.	1,519	30	30	26	23	36	145	142	120	55	47	56	46	32	29	30	30	110	115	98	92	86	62	62	41	50	32	17	12	8	2	—	—	—
F.	1,662	19	23	30	28	20	120	146	100	26	41	31	26	36	34	39	29	121	177	140	115	115	89	58	64	59	50	22	17	5	1	1	—	—
RAWMARSH (U.D.) P.	14,587	496	459	380	419	439	2,193	1,900	978	288	340	299	296	276	287	255	270	1,075	1,265	1,038	874	741	614	554	417	253	198	105	44	24	2	1	—	—
M.	7,686	252	229	196	220	209	1,106	961	499	152	185	150	159	156	164	143	149	602	675	559	465	384	335	305	218	144	93	53	20	9	—	—	—	—
F.	6,901	244	230	184	199	230	1,087	939	479	136	155	149	137	120	123	112	121	473	590	479	409	357	279	249	199	109	105	52	24	15	2	1	—	—
RIPON, CITY OF (M.B.) P.	8,230	156	173	152	180	155	816	803	516	176	179	166	158	155	165	179	199	627	630	516	540	461	465	396	316	267	180	168	92	46	13	1	—	—
M.	3,708	73	86	70	82	77	388	422	261	84	86	78	81	75	73	78	69	226	262	227	212	209	196	184	145	131	85	75	47	10	4	—	—	—
F.	4,522	83	87	82	98	78	428	381	255	92	93	88	77	80	92	101	130	401	368	289	328	252	269	212	171	136	95	93	45	36	9	1	—	—
IMSHWORTH (U.D.) P.	915	20	16	16	28	14	94	67	70	30	23	20	12	19	24	28	15	80	100	69	56	33	32	41	32	32	21	11	4	2	—	—	—	—
M.	435	9	6	8	18	8	49	34	43	24	13	11	6	5	11	9	7	30	38	36	25	19	11	23	15	8	13	1	3	1	—	—	—	—
F.	480	11	10	8	10	6	45	33	27	6	10	9	6	14	13	19	8	50	62	33	31	14	21	18	17	24	8	10	1	1	—	—	—	—
ROTHERHAM (M.B.) P.	54,349	1,701	1,487	1,505	1,432	1,427	7,552	6,511	3,479	1,092	1,044	1,059	1,092	1,047	1,058	1,000	1,036	4,331	4,935	3,972	3,317	2,890	2,512	2,084	1,519	1,167	717	497	285	121	28	2	1	1
M.	27,898	840	705	741	706	704	3,696	3,317	1,690	517	558	545	544	552	549	510	512	2,314	2,619	2,120	1,717	1,517	1,353	1,105	765	609	352	256	120	44	15	1	—	1
F.	26,451	861	782	764	726	723	3,856	3,194	1,789	575	486	514	548	495	509	490	524	2,017	2,316	1,852	1,600	1,373	1,159	979	754	558	365	241	165	77	13	1	1	—
ROTHWELL (U.D.) P.	11,702	346	323	345	303	321	1,638	1,433	752	277	244	253	255	215	205	223	208	848	994	856	722	640	535	423	330	284	172	122	48	19	6	—	—	—
M.	6,018	183	162	171	160	168	844	711	376	131	126	143	136	103	104	112	113	460	514	460	371	331	289	222	166	139	86	51	20	6	4	—	—	—
F.	5,684	163	161	174	143	153	794	722	376	146	118	110	119	112	101	111	95	388	480	396	351	309	246	201	164	145	86	71	28	13	2	—	—	—
ROYSTON (U.D.) P.	4,397	156	125	140	133	144	698	600	310	108	99	106	72	85	78	78	80	331	376	287	277	248	192	154	88	57	34	26	7	1	3	2	—	—
M.	2,389	72	61	52	67	73	325	300	164	58	48	60	42	61	56	49	38	205	212	160	148	144	116	83	54	32	10	18	4	—	2	—	—	—
F.	2,008	84	64	88	66	71	373	300	146	50	51	46	30	24	22	29	42	126	164	127	129	104	76	71	34	25	24	8	3	1	1	2	—	—
SADDLEWORTH (U.D.) P.	12,320	259	230	258	216	251	1,214	1,175	714	241	249	230	239	232	230	230	239	940	1,108	986	875	749	629	543	454	390	289	182	107	57	14	3	1	—
M.	5,874	125	126	139	111	115	616	603	360	129	129	112	122	102	103	119	99	416	517	475	416	364	271	251	215	178	127	77	42	25	4	1	1	—
F.	6,446	134	104	119	105	136	598	572	354	112	120	118	117	130	127	111	140	524	591	511	459	385	358	292	239	212	162	105	65	32	10	2	—	—
SANDAL MAGNA (U.D.) P.	6,843	191	183	189	180	175	918	746	410	117	158	128	133	121	140	126	130	520	624	556	489	390	337	264	182	114	115	71	31	16	7	—	—	—
M.	3,425	109	90	92	87	83	461	373	195	56	89	61	79	66	73	63	64	262	305	278	247	193	167	140	93	56	49	31	13	7	4	—	—	—
F.	3,418	82	93	97	93	92	457	373	215	61	69	67	54	55	67	63	66	258	319	278	242	197	170	124	89	58	66	40	18	9	3	—	—	—
SCAMMONDEN (U.D.) P.	360	9	6	9	12	6	42	29	7	4	2	3	6	8	11	11	8	20	38	27	24	28	22	13	17	11	14	7	5	3	—	—	—	—
M.	170	3	2	4	6	2	17	14	2	2	1	1	3	3	7	4	3	10	19	16	14	11	12	8	6	6	4	2	4	1	—	—	—	—
F.	190	6	4	5	6	4	25	15	5	2	1	2	3	5	4	7	5	10	19	11	10	17	10	5	11	5	10	5	1	2	—	—	—	—
SELBY (U.D.) P.	7,786	215	188	165	176	195	939	797	488	154	154	136	165	156	170	174	136	596	686	560	503	402	378	322	258	223	178	102	62	37	9	1	—	—
M.	3,731	111	89	76	85	100	461	361	223	78	74	65	68	71	95	75	66	292	352	254	242	190	194	156	124	112	86	46	32	11	3	—	—	—
F.	4,055	104	99	89	91	95	478	436	265	76	80	71	97	85	75	99	70	304	334	306	261	212	184	166	134	111	92	56	30	26	6	1	—	—
SHEFFIELD, CITY OF (C.B.) P.	380,793	10,703	9,491	9,102	8,827	8,803	46,926	41,863	22,496	7,113	7,398	7,347	7,832	7,625	7,770	7,875	7,878	31,997	35,653	29,523	25,335	21,104	18,351	14,787	11,332	8,690	5,704	3,589	1,755	672	147	23	7	1
M.	189,805	5,400	4,839	4,409	4,399	4,371	23,418	20,711	11,003	3,535	3,735	3,602	3,834	3,707	3,764	4,015	3,831	16,105	18,061	14,928	12,950	10,755	9,359	7,555	5,570	4,150	2,617	1,594	689	244	64	6	2	1
F.	190,988	5,303	4,652	4,693	4,428	4,432	23,508	21,152	11,493	3,578	3,663	3,745	3,998	3,918	4,006	3,860	4,047	15,892	17,592	14,595	12,385	10,349	8,992	7,232	5,762	4,540	3,087	1,995	1,066	428	83	17	5	—

TABLE 24.—AGES of PERSONS, MALES and FEMALES, in COUNTY BOROUGHS, in MUNICIPAL BOROUGHS, and in other URBAN DISTRICTS, 1901—*continued.*

Urban District.	All Ages.	Under 1 Year.	1-	2-	3-	4-	Under 5 Years.	5-	10-	13-	14-	15-	16-	17-	18-	19-	20-	21-	25-	30-	35-	40-	45-	50-	55-	60-	65-	70-	75-	80-	85-	90-	95-	100 and upwards.
ADMINISTRATIVE WEST RIDING—*cont.*																																		
SHELF (U.D.) P.	2,500	42	43	55	43	48	231	206	120	48	44	49	35	48	53	40	55	172	223	207	174	185	146	110	91	96	78	47	29	11	2	—	—	—
M.	1,158	14	27	16	19	22	98	108	57	23	18	20	18	24	22	20	26	87	101	99	82	94	64	45	40	40	30	24	14	3	1	—	—	—
F.	1,342	28	16	39	24	26	133	98	63	25	26	29	17	24	31	20	29	85	122	108	92	91	82	65	51	56	48	23	15	8	1	—	—	—
SHELLEY (U.D.) P.	1,545	35	31	28	31	28	153	138	96	42	32	27	28	29	34	25	42	106	120	108	106	83	89	81	62	55	36	33	15	4	1	—	—	—
M.	771	24	17	10	17	13	81	72	49	22	11	18	17	12	16	13	22	52	60	51	52	37	40	43	32	26	19	16	7	3	—	—	—	—
F.	774	11	14	18	14	15	72	66	47	20	21	9	11	17	18	12	20	54	60	57	54	46	49	38	30	29	17	17	8	1	1	—	—	—
SHEPLEY (U.D.) P.	1,720	37	34	42	29	25	167	187	125	42	45	30	33	31	29	41	36	133	146	128	131	120	88	58	49	46	30	17	6	2	—	—	—	—
M.	812	19	18	22	12	13	84	93	64	16	21	19	15	17	14	20	16	61	67	56	60	59	42	21	24	21	13	5	4	—	—	—	—	—
F.	908	18	16	20	17	12	83	94	61	26	24	11	18	14	15	21	20	72	79	72	71	61	46	37	25	25	17	12	2	2	—	—	—	—
SHIPLEY (U.D.) P.	25,573	527	479	486	470	469	2,431	2,391	1,506	510	505	545	551	563	529	522	530	2,199	2,351	2,067	1,771	1,604	1,338	1,053	891	683	502	304	153	63	9	2	—	—
M.	11,819	269	231	253	232	239	1,224	1,172	736	259	245	235	244	260	225	251	216	984	1,028	961	813	747	612	489	404	282	202	132	67	24	5	2	—	—
F.	13,754	258	248	233	238	230	1,207	1,219	770	251	260	310	307	303	304	271	314	1,215	1,323	1,106	958	857	726	564	487	401	300	172	86	39	4	—	—	—
SILSDEN (U.D.) P.	4,304	86	84	105	89	85	449	461	254	84	86	80	88	84	83	85	83	323	370	311	286	262	225	196	143	117	106	71	41	13	2	1	—	—
M.	2,039	41	52	44	46	41	224	222	137	46	51	40	40	44	40	34	38	146	157	138	132	119	100	103	66	51	46	38	18	7	1	1	—	—
F.	2,265	45	32	61	43	44	225	239	117	38	35	40	48	40	43	51	45	177	213	173	154	143	125	93	77	66	60	33	23	6	1	—	—	—
SKELMANTHORPE (U.D.) P.	3,331	74	65	66	64	69	338	320	186	61	82	59	71	74	65	73	83	274	319	277	184	185	149	166	119	96	71	47	21	10	1	—	—	—
M.	1,651	42	27	39	32	38	178	147	96	35	49	27	40	40	31	35	39	136	158	139	89	91	67	86	48	53	27	23	11	6	—	—	—	—
F.	1,680	32	38	27	32	31	160	173	90	26	33	32	31	34	34	38	44	138	161	138	95	94	82	80	71	43	44	24	10	4	1	—	—	—
SKIPTON (U.D.) P.	11,986	265	238	280	234	266	1,283	1,284	795	235	217	248	238	243	227	228	252	959	1,038	974	796	701	601	529	344	314	180	135	76	31	8	—	—	—
M.	5,733	131	130	148	129	145	683	632	378	114	98	126	121	110	94	98	114	440	499	461	366	350	291	257	150	150	82	65	35	14	5	—	—	—
F.	6,253	134	108	132	105	121	600	652	417	121	119	122	117	133	133	130	138	519	589	513	430	351	310	272	194	164	98	70	41	17	3	—	—	—
SLAITHWAITE (U.D.) P.	4,763	82	78	80	92	90	422	465	261	88	92	90	110	96	107	96	116	350	401	393	352	309	260	201	172	140	103	76	44	17	2	—	—	—
M.	2,272	36	41	38	50	45	210	231	140	50	50	47	51	56	45	45	55	157	197	176	158	145	119	103	72	63	44	28	23	7	—	—	—	—
F.	2,491	46	37	42	42	45	212	234	121	38	42	43	59	40	62	51	61	193	204	217	194	164	141	98	100	77	59	48	21	10	2	—	—	—
SOOTHILL NETHER (U.D.) P.	5,552	106	101	126	98	97	528	464	311	109	129	119	123	105	103	106	107	443	519	449	418	361	297	237	204	180	118	69	38	11	3	1	—	—
M.	2,621	50	37	56	43	54	240	250	159	56	58	56	59	58	48	51	44	211	243	212	195	163	149	116	90	81	47	23	8	3	1	—	—	—
F.	2,931	56	64	70	55	43	288	214	152	53	71	63	64	47	55	55	63	232	276	237	223	198	148	121	114	99	71	46	30	8	2	1	—	—
SOOTHILL, UPPER (U.D.) P.	6,104	150	131	131	121	125	658	601	360	121	123	111	125	141	135	124	130	520	562	442	429	367	313	269	220	160	98	58	22	9	5	1	—	—
M.	2,968	83	60	61	56	66	326	298	196	69	58	51	58	71	62	58	67	250	287	209	206	159	156	125	108	66	48	22	11	5	2	—	—	—
F.	3,136	67	71	70	65	59	332	303	164	52	65	60	67	70	73	66	63	270	275	233	223	208	157	144	112	94	50	36	11	4	3	1	—	—
SOUTH CROSLAND (U.D.) P.	2,974	69	53	52	65	51	290	243	146	54	42	47	55	60	53	58	64	244	275	225	206	180	174	160	107	114	83	56	27	10	1	—	—	—
M.	1,396	46	28	31	32	25	162	130	79	32	15	22	24	29	25	20	33	111	123	97	95	83	80	74	49	42	33	24	12	2	—	—	—	—
F.	1,578	23	25	21	33	26	128	113	67	22	27	25	31	31	28	38	31	133	152	128	111	97	94	86	58	72	50	32	15	8	1	—	—	—
SOUTHOWRAM (U.D.) P.	2,834	64	60	66	49	54	293	272	206	72	77	67	54	44	49	44	59	226	281	237	219	131	147	112	91	74	48	16	11	3	1	—	—	—
M.	1,519	36	27	31	25	24	143	147	139	53	55	43	21	24	32	24	32	125	145	121	119	70	77	51	41	23	21	8	4	1	—	—	—	—
F.	1,315	28	33	35	24	30	150	125	67	19	22	24	33	20	17	20	27	101	136	116	100	61	70	61	50	51	27	8	7	2	1	—	—	—
SOWERBY (U.D.) P.	3,653	55	41	67	66	52	281	281	183	66	66	83	74	81	76	75	86	280	344	279	260	235	203	195	172	126	89	66	32	18	2	—	—	—
M.	1,669	29	23	31	39	27	149	131	98	34	40	42	35	39	31	31	35	110	159	129	126	102	80	85	72	61	35	22	15	7	1	—	—	—
F.	1,984	26	18	36	27	25	132	150	85	32	26	41	39	42	45	44	51	170	185	150	134	133	123	110	100	65	54	44	17	11	1	—	—	—
SOWERBY BRIDGE (U.D.) P.	11,477	236	218	233	217	211	1,115	1,060	651	214	218	223	227	238	222	225	223	928	1,144	932	807	728	636	543	420	309	202	117	67	25	3	—	—	—
M.	5,375	110	103	109	106	103	531	535	317	106	119	97	102	113	106	106	105	425	519	457	399	327	298	241	195	134	80	35	17	9	2	—	—	—
F.	6,102	126	115	124	111	108	584	525	334	108	99	126	125	125	116	119	118	503	625	475	408	401	338	302	225	175	122	82	50	16	1	—	—	—
SOYLAND (U.D.) P.	3,135	63	55	57	52	49	276	297	165	49	49	65	61	58	61	53	67	236	300	261	219	188	171	146	123	124	70	54	32	7	2	1	—	—
M.	1,513	36	28	29	25	22	140	149	83	29	25	36	31	26	32	28	35	114	146	119	111	80	78	62	57	61	30	22	15	2	2	—	—	—
F.	1,622	27	27	28	27	27	136	148	82	20	24	29	30	32	29	25	32	122	154	142	108	108	93	84	66	63	40	32	17	5	—	1	—	—
SPRINGHEAD (U.D.) P.	4,698	108	83	115	100	95	501	484	278	87	94	102	95	89	81	101	93	366	436	399	318	261	220	194	173	128	105	48	30	10	5	—	—	—
M.	2,232	41	42	59	42	44	228	248	139	33	48	47	46	45	47	53	52	174	215	194	150	127	93	86	71	53	42	18	16	6	1	—	—	—
F.	2,466	67	41	56	58	51	273	236	139	54	46	55	49	44	34	48	41	192	221	205	168	134	127	108	102	75	63	30	14	4	4	—	—	—
STAINLAND WITH OLD LINDLEY (U.D.) P.	4,516	73	78	84	79	68	382	375	262	87	83	84	93	103	96	93	101	381	407	342	307	301	243	227	167	156	124	52	36	11	2	1	—	—
M.	2,083	37	39	44	44	38	202	182	129	49	37	37	41	51	52	46	37	173	177	162	137	135	113	89	81	70	41	24	14	1	—	—	—	—
F.	2,433	36	39	40	35	30	180	193	133	38	46	47	52	52	44	47	64	208	230	180	170	166	130	138	86	86	80	28	22	10	2	1	—	—

TABLE 24.—AGES of PERSONS, MALES and FEMALES, in COUNTY BOROUGHS, in MUNICIPAL BOROUGHS, and in other URBAN DISTRICTS, 1901—*continued*

Urban District.		All Ages.	Under 1 Year.	1-	2-	3-	4-	Under 5 Years.	5-	10-	13-	14-	15-	16-	17-	18-	19-	20-	21-	25-	30-	35-	40-	45-	50-	55-	60-	65-	70-	75-	80-	85-	90-	95-	100 and upwards.
ADMINISTRATIVE WEST RIDING—*cont.*																																			
STANLEY (U.D.)	P.	12,290	390	365	333	344	359	1,791	1,598	853	268	270	239	286	215	246	211	218	832	991	854	791	697	528	413	334	260	186	113	66	23	5	2	—	—
	M.	6,317	195	181	164	169	173	882	771	424	127	125	127	161	120	133	125	103	441	528	451	423	377	287	222	175	127	89	55	34	8	1	1	—	—
	F.	5,973	195	184	169	175	186	909	827	429	141	145	112	125	95	113	86	115	391	463	403	368	320	241	191	159	133	97	58	32	15	4	1	—	—
STOCKSBRIDGE (U.D.)	P.	6,566	202	163	169	171	162	867	838	447	160	136	146	150	142	125	114	139	504	548	480	401	353	289	227	165	137	94	63	27	11	3	—	—	—
	M.	3,370	108	80	76	86	74	424	401	195	73	62	81	81	80	71	68	70	297	299	253	210	189	143	120	94	72	42	27	9	7	2	—	—	—
	F.	3,196	94	83	93	85	88	443	437	252	87	74	65	69	62	54	46	69	207	249	227	191	164	146	107	71	65	52	36	18	4	1	—	—	—
SWINTON (U.D.)	P.	12,217	415	356	284	384	335	1,774	1,564	893	274	260	242	226	226	236	245	243	888	1,019	815	778	614	551	454	323	246	169	103	45	26	3	—	—	—
	M.	6,446	217	173	127	202	192	911	742	471	141	129	123	135	138	137	147	146	493	549	429	418	344	295	252	157	110	90	60	17	11	1	—	—	—
	F.	5,771	198	183	157	182	143	863	822	422	133	131	119	91	88	99	98	97	395	470	386	360	270	256	202	166	136	79	43	28	15	2	—	—	—
THORNHILL (U.D.)	P.	10,290	244	239	220	208	212	1,123	1,048	633	217	230	244	238	257	237	212	217	855	889	770	628	613	502	440	318	254	161	126	49	24	4	1	—	—
	M.	4,850	116	115	102	108	91	532	492	288	110	108	124	107	127	121	115	105	403	407	377	293	265	241	216	155	115	68	49	21	11	—	—	—	—
	F.	5,440	128	124	118	100	121	591	556	345	107	122	120	131	130	116	97	112	452	482	393	335	348	261	224	163	139	93	77	28	13	4	1	—	—
THURLSTONE (U.D.)	P.	2,992	77	59	73	60	77	346	310	169	74	58	68	57	51	63	54	58	238	257	252	205	157	146	124	95	74	55	41	25	11	4	—	—	—
	M.	1,556	39	34	42	30	38	183	145	78	45	25	32	29	24	37	33	28	124	142	139	104	92	77	63	50	44	20	18	17	7	—	—	—	—
	F.	1,436	38	25	31	30	39	163	165	91	29	33	36	28	27	26	21	30	114	115	113	101	65	69	61	45	30	35	23	8	4	4	—	—	—
THURSTONLAND (U.D.)	P.	865	12	15	13	10	13	63	74	41	17	16	14	15	21	25	17	20	77	84	61	44	47	52	60	34	30	16	11	18	4	2	—	2	—
	M.	432	6	5	8	7	5	31	39	24	11	8	5	7	11	11	6	10	42	50	30	23	22	21	27	10	18	8	5	9	2	1	—	1	—
	F.	433	6	10	5	3	8	32	35	17	6	8	9	8	10	14	11	10	35	34	31	21	25	31	33	24	12	8	6	9	2	1	—	1	—
TICKHILL (U.D.)	P.	1,565	33	23	32	32	34	154	164	111	35	29	26	26	20	26	23	23	88	109	109	74	102	94	71	63	76	49	45	24	16	8	—	—	—
	M.	754	20	11	13	17	18	79	75	61	22	14	13	13	7	12	10	9	46	48	50	33	44	51	35	25	38	22	23	11	11	2	—	—	—
	F.	811	13	12	19	15	16	75	89	50	13	15	13	13	13	14	13	14	42	61	59	41	58	43	36	38	38	27	22	13	5	6	—	—	—
TODMORDEN (M.B.)	P.	25,418	469	492	474	503	478	2,416	2,226	1,401	431	471	428	463	480	520	483	488	2,004	2,336	2,008	1,828	1,757	1,516	1,330	949	817	533	316	144	59	14	—	—	—
	M.	12,191	240	227	242	232	226	1,167	1,117	713	212	234	209	221	233	249	215	228	935	1,152	965	883	851	719	629	428	379	235	123	62	29	3	—	—	—
	F.	13,227	229	265	232	271	252	1,249	1,109	688	219	237	219	242	247	271	268	260	1,069	1,184	1,043	945	906	797	701	521	438	298	193	82	30	11	—	—	—
WAKEFIELD, CITY OF (M.B.)	P.	41,413	998	888	893	868	846	4,493	3,838	2,110	799	788	834	897	828	874	817	884	3,479	3,796	3,362	2,917	2,469	2,197	1,898	1,378	1,154	710	485	248	116	31	8	—	—
	M.	20,512	493	437	430	418	401	2,179	1,917	1,015	382	385	388	416	411	412	401	433	1,712	1,904	1,763	1,495	1,269	1,120	958	656	579	346	200	104	52	12	3	—	—
	F.	20,901	505	451	463	450	445	2,314	1,921	1,095	417	403	446	481	417	462	416	451	1,767	1,892	1,599	1,422	1,200	1,077	940	722	575	364	285	144	64	22	5	—	—
WATHUPON DEARNE (U.D.)	P.	8,515	287	242	259	258	223	1,274	1,138	630	185	172	174	181	146	155	151	132	579	709	644	509	449	370	283	237	199	112	49	26	8	1	2	—	—
	M.	4,449	131	123	118	127	100	599	558	316	94	91	102	107	76	90	76	77	341	362	335	282	264	202	141	133	101	59	26	13	3	1	—	—	—
	F.	4,066	156	119	141	131	128	675	580	314	91	81	72	74	70	65	75	55	238	347	309	227	185	168	142	104	98	53	23	13	5	—	2	—	—
WHEATLEY (U.D.)	P.	3,580	94	113	87	98	88	480	367	198	52	77	72	67	66	78	62	83	297	368	318	251	165	161	132	78	77	57	30	28	9	5	2	—	—
	M.	1,626	45	46	44	43	40	218	182	97	20	41	34	37	27	30	26	28	122	151	150	127	84	78	58	37	28	25	11	10	4	—	1	—	—
	F.	1,954	49	67	43	55	48	262	185	101	32	36	38	30	39	48	36	55	175	217	168	124	81	83	74	41	49	32	19	18	5	5	1	—	—
WHITLEY UPPER (U.D.)	P.	764	21	14	17	14	16	82	85	46	18	17	16	13	19	18	14	20	69	56	64	43	39	44	17	23	21	21	12	6	1	—	—	—	—
	M.	392	7	4	8	8	6	33	45	26	12	11	5	5	8	11	6	6	41	30	36	25	16	26	10	13	12	8	5	1	1	—	—	—	—
	F.	372	14	10	9	6	10	49	40	20	6	6	11	8	11	7	8	14	28	26	28	18	23	18	7	10	9	13	7	5	—	—	—	—	—
WHITWOOD (U.D.)	P.	4,873	172	140	143	144	140	739	588	363	100	101	102	108	99	99	91	82	344	388	324	312	249	215	184	123	117	65	49	21	6	1	—	—	—
	M.	2,592	84	73	67	71	69	364	301	186	47	61	52	69	57	60	58	44	185	214	176	174	137	119	99	64	61	30	26	7	1	—	—	—	—
	F.	2,281	88	67	76	73	71	375	287	177	53	43	50	39	42	39	33	38	159	174	148	138	112	96	85	59	56	35	23	14	5	1	—	—	—
WOMBWELL (U.D.)	P.	13,252	482	407	412	411	406	2,118	1,814	942	319	259	261	270	210	255	231	221	967	1,084	968	802	647	526	438	328	260	188	79	49	12	4	—	—	—
	M.	7,113	243	205	218	212	203	1,081	923	457	175	144	143	157	126	149	135	119	551	602	550	432	359	287	250	170	132	99	46	19	6	1	—	—	—
	F.	6,139	239	202	194	199	203	1,037	891	485	144	115	118	113	84	106	96	102	416	482	418	370	288	239	188	158	128	89	33	30	6	3	—	—	—
WORSBOROUGH (U.D.)	P.	10,336	374	322	309	287	294	1,586	1,394	687	203	218	197	201	179	198	183	204	769	916	753	602	489	460	363	266	201	130	75	34	25	3	—	—	—
	M.	5,509	200	158	143	136	147	784	704	353	104	114	103	122	99	132	100	108	434	514	416	325	279	247	187	143	109	62	43	15	10	2	—	—	—
	F.	4,827	174	164	166	151	147	802	690	334	99	104	94	79	80	66	83	96	335	402	337	277	210	213	176	123	92	68	32	19	15	1	—	—	—
YEADON (U.D.)	P.	7,059	152	133	151	159	157	752	741	441	156	131	153	140	138	149	150	156	545	624	499	480	432	376	284	238	204	118	78	54	17	3	—	—	—
	M.	3,389	75	65	80	76	81	377	361	204	78	56	83	67	70	85	75	69	247	288	238	233	194	193	137	119	92	54	35	26	7	1	—	—	—
	F.	3,670	77	68	71	83	76	375	380	237	78	75	70	73	68	64	75	87	298	336	261	247	238	183	147	119	112	64	43	28	10	2	—	—	—
YORK, CITY OF (C.B.)	P.	77,914	1,909	1,723	1,756	1,739	1,619	8,746	7,862	4,727	1,565	1,584	1,614	1,612	1,453	1,690	1,773	1,639	6,372	7,154	5,873	5,055	4,338	3,693	3,182	2,409	2,119	1,438	1,038	558	289	101	27	3	—
	M.	38,147	980	842	878	874	797	4,371	3,931	2,362	819	807	803	780	705	922	964	894	3,139	3,416	2,842	2,446	2,049	1,820	1,515	1,104	982	641	476	211	105	33	9	1	—
	F.	39,767	929	881	878	865	822	4,375	3,931	2,365	746	777	811	832	748	768	809	745	3,233	3,738	3,031	2,609	2,289	1,873	1,667	1,305	1,137	797	562	347	184	68	18	2	—

TABLE 25.—AGES of PERSONS, MALES and FEMALES, in RURAL DISTRICTS, 1901.

Rural District.		All Ages.	Under 1 Year.	1-	2-	3-	4-	Under 5 Years.	5-	10-	13-	14-	15-	16-	17-	18-	19-	20-	21-	25-	30-	35-	40-	45-	50-	55-	60-	65-	70-	75-	80-	85-	90-	95-	100 and upwards.
ADMINISTRATIVE EAST RIDING.																																			
TOTAL RURAL DISTRICTS	P.	91,687	1,979	2,024	1,945	2,015	2,096	10,059	9,910	5,760	1,863	2,029	1,992	2,131	1,860	1,919	1,833	1,709	6,036	6.357	5,810	5,447	5,126	4,478	4,054	3,505	3,145	2,599	1,905	1,258	613	201	33	5	—
	M.	47,061	994	1,003	978	991	1,040	5,006	5,000	2,855	936	1,090	1,104	1,222	1,051	1,090	1,028	905	3,195	3,130	2,910	2,706	2,622	2,360	2,059	1,816	1,597	1,333	987	648	299	96	15	1	—
	F.	44,626	985	1,021	967	1,024	1,056	5,053	4,910	2,905	927	939	888	909	809	829	805	804	2,891	3,227	2,900	2,741	2,504	2,118	1,995	1,689	1,548	1,266	918	610	314	105	18	4	—
BEVERLEY	P.	11,271	197	240	218	240	252	1,147	1,174	686	211	241	229	257	221	249	245	227	777	787	750	719	658	516	484	468	441	340	230	118	70	19	7	—	—
	M.	5,772	102	119	113	118	127	579	597	350	93	133	119	154	130	160	150	136	392	384	359	346	331	256	240	248	219	178	119	55	33	9	2	—	—
	F.	5,499	95	121	105	122	125	568	577	336	118	108	110	103	91	89	95	91	385	403	391	373	327	260	244	220	222	162	111	63	37	10	5	—	—
BRIDLINGTON	P.	7,747	190	181	152	189	158	870	840	483	149	184	184	182	161	170	171	153	556	573	502	453	420	411	327	279	218	170	148	87	42	12	2	—	—
	M.	4,090	100	86	71	85	82	424	422	238	84	99	108	108	91	89	106	87	304	311	263	232	230	222	173	157	107	84	75	48	21	6	1	—	—
	F.	3,657	90	95	81	104	76	446	418	245	65	85	76	74	70	81	65	66	252	262	239	221	190	189	154	122	111	86	73	39	21	6	1	—	—
DRIFFIELD	P.	11,988	273	267	247	247	308	1,342	1,319	753	277	256	262	289	257	248	272	229	784	753	663	677	683	613	516	472	418	354	271	153	96	26	4	1	—
	M.	6,311	135	136	125	121	164	681	680	374	135	145	148	170	162	152	154	124	433	369	348	336	356	318	266	259	230	186	147	73	49	15	1	—	—
	F.	5,677	138	131	122	126	144	661	639	379	142	111	114	119	95	96	118	105	351	384	315	341	327	295	250	213	188	168	124	80	47	11	3	1	—
ESCRICK	P.	5,214	109	110	125	127	107	578	589	323	92	106	121	121	138	112	86	105	369	386	360	355	271	244	215	170	152	141	91	56	17	14	2	—	—
	M.	2,639	58	56	63	62	48	287	278	147	45	63	69	72	82	59	41	53	217	180	177	181	134	127	107	84	74	67	49	32	8	6	—	—	—
	F.	2,575	51	54	62	65	59	291	311	176	47	43	52	49	56	53	45	52	152	206	183	174	137	117	108	86	78	74	42	24	9	8	2	—	—
HOWDEN	P.	12,274	242	308	277	287	269	1,383	1,368	801	297	316	301	314	228	238	207	198	727	795	764	714	644	581	517	462	418	384	256	226	107	23	3	2	—
	M.	6,229	134	154	132	148	138	706	677	422	156	171	183	181	120	128	106	94	355	379	371	350	337	317	261	217	201	202	115	119	49	11	1	—	—
	F.	6,045	108	154	145	139	131	677	691	379	141	145	118	133	108	110	101	104	372	416	393	364	307	264	256	245	217	182	141	107	58	12	2	2	—
NORTON	P.	5,738	132	114	124	125	141	636	665	365	99	119	123	139	132	130	137	122	376	391	362	313	312	299	282	202	177	153	97	67	34	5	1	—	—
	M.	2,992	66	60	60	67	69	322	339	168	47	53	64	80	80	71	82	72	223	200	176	153	163	166	149	110	97	73	57	33	12	2	—	—	—
	F.	2,746	66	54	64	58	72	314	326	197	52	66	59	59	52	59	55	50	153	191	186	160	149	133	133	92	80	80	40	34	22	3	1	—	—
PATRINGTON	P.	7,167	144	134	130	147	156	711	748	453	155	153	133	165	130	158	144	128	502	509	451	410	417	351	317	276	255	204	176	126	66	28	1	—	—
	M.	3,658	65	62	63	72	81	343	370	210	77	83	73	82	73	88	76	78	270	246	240	220	208	183	166	139	127	107	90	64	37	8	—	—	—
	F.	3,509	79	72	67	75	75	368	378	243	78	70	60	83	57	70	68	50	232	263	211	190	209	168	151	137	128	97	86	62	29	20	1	—	—
POCKLINGTON	P.	11,246	257	255	251	255	267	1,285	1,180	706	215	242	264	261	210	249	229	181	724	797	706	678	621	500	498	438	397	324	284	157	63	29	6	2	—
	M.	5,877	129	129	129	119	132	638	622	354	106	132	148	147	123	148	131	93	369	411	362	353	334	264	230	237	206	173	144	96	32	17	6	1	—
	F.	5,369	128	126	122	136	135	647	558	352	109	110	116	114	87	101	98	88	355	336	344	325	287	236	268	201	191	151	140	61	31	12	—	1	—
RICCALL	P.	3,100	68	71	67	61	88	355	342	219	67	71	72	67	58	53	37	61	190	179	194	171	199	153	146	109	109	92	76	52	23	4	1	—	—
	M.	1,581	27	38	40	31	39	175	172	118	36	39	39	35	33	29	24	30	98	103	94	77	99	69	80	60	48	42	41	27	10	3	—	—	—
	F.	1,519	41	33	27	30	49	180	170	101	31	32	33	32	25	24	13	31	92	76	100	94	100	84	66	49	61	50	35	25	13	1	1	—	—
SCULCOATES	P.	6,778	138	130	135	135	141	679	662	358	104	146	93	145	129	131	118	130	510	531	509	454	396	381	324	275	252	186	124	89	32	17	3	—	—
	M.	3,213	67	57	61	66	70	321	337	186	51	67	44	71	50	59	55	44	237	224	241	215	182	207	156	129	119	93	62	35	16	9	3	—	—
	F.	3,565	71	73	74	69	71	358	325	172	53	79	49	74	79	72	63	86	273	307	268	239	214	174	168	146	133	93	62	54	16	8	—	—	—
SHERBURN	P.	2,186	67	56	50	52	50	275	269	161	46	54	51	37	47	43	47	52	132	134	110	126	124	111	106	81	57	43	30	26	22	2	—	—	—
	M.	1,143	29	29	33	22	25	138	145	75	28	28	26	29	28	24	25	33	73	64	57	60	63	59	59	38	29	24	16	11	11	—	—	—	—
	F.	1,043	38	27	17	30	25	137	124	86	18	26	25	8	19	19	22	19	59	70	53	66	61	52	47	43	28	19	14	15	11	2	—	—	—
SKIRLAUGH	P.	6,978	162	158	169	150	159	798	754	452	151	141	159	154	149	138	140	123	439	522	439	377	381	318	322	273	251	208	122	101	41	22	3	—	—
	M.	3,556	82	77	88	80	65	392	361	213	78	77	83	93	79	83	78	61	224	259	222	183	185	172	172	138	110	104	72	55	21	10	1	—	—
	F.	3,422	80	81	81	70	94	406	393	239	73	64	76	61	70	55	62	62	215	263	217	194	196	146	150	135	111	104	50	46	20	12	2	—	—

TABLE 25.—AGES of PERSONS, MALES and FEMALES, in RURAL DISTRICTS, 1901—*continued.*

Rural District.	All Ages.	Under 1 Year.	1-	2-	3-	4-	Under 5 Years.	5-	10-	13-	14-	15-	16-	17-	18-	19-	20-	21-	25-	30-	35-	40-	45-	50-	55-	60-	65-	70-	75-	80-	85-	90-	95-	100 and upwards.
ADMINISTRATIVE NORTH RIDING.																																		
TOTAL RURAL DISTRICTS P.	133,832	2,770	2,762	2,850	2,893	2,816	14,091	13,953	8,148	2,807	2,973	2,834	2,933	2,784	2,787	2,725	2,507	8,901	9,496	8,671	8,264	7,707	6,783	5,927	5,215	4,561	3,772	2,792	1,901	912	296	50	12	—
M.	66,631	1,414	1,349	1,410	1,467	1,429	7,069	6,972	4,062	1,411	1,523	1,502	1,522	1,419	1,471	1,389	1,269	4,431	4,443	4,201	3,981	3,765	3,344	2,976	2,582	2,345	1,878	1,456	946	470	148	21	5	—
F.	67,201	1,356	1,413	1,440	1,426	1,387	7,022	6,981	4,086	1,396	1,450	1,332	1,411	1,335	1,316	1,336	1,238	4,470	5,053	4,470	4,283	3,942	3,439	2,951	2,633	2,216	1,894	1,336	955	472	148	29	7	—
AYSGARTH P.	4,506	94	85	101	78	91	449	458	278	103	98	87	96	94	83	84	78	282	298	284	274	286	265	215	170	146	132	118	72	44	9	1	2	—
M.	2,229	52	32	51	42	51	228	231	146	56	53	49	49	38	39	37	44	130	136	125	134	141	146	114	81	68	69	50	41	18	6	—	—	—
F.	2,277	42	53	50	36	40	221	227	132	47	45	38	47	56	44	47	34	152	162	159	140	145	119	101	89	78	63	68	31	26	3	1	2	—
BEDALE ... P.	6,794	150	132	173	143	151	749	740	381	126	158	128	135	129	158	122	120	418	523	421	430	390	340	293	233	219	187	136	109	59	27	3	—	—
M.	3,311	80	67	90	76	80	393	362	189	58	79	62	71	60	83	53	47	227	249	194	200	183	173	140	99	124	96	63	55	31	18	2	—	—
F.	3,483	70	65	83	67	71	356	378	192	68	79	66	64	69	75	69	73	221	274	227	230	207	167	153	134	125	91	73	54	28	9	1	—	—
CROFT ... P.	2,107	41	48	45	51	38	223	219	130	41	47	50	48	45	46	44	45	154	135	110	147	96	107	82	85	87	55	34	21	18	7	—	1	—
M.	1,020	21	21	16	28	21	107	111	65	23	19	29	20	23	26	20	19	76	56	60	77	44	54	47	41	44	21	19	7	9	3	—	—	—
F.	1,087	20	27	29	23	17	116	108	65	18	28	21	28	22	20	24	26	78	79	80	70	52	53	35	44	43	34	15	14	9	4	—	1	—
EASINGWOLD P.	9,909	184	190	192	199	194	959	1,010	616	181	243	194	245	225	212	190	186	657	703	586	620	572	503	412	401	374	319	232	144	91	26	7	1	—
M.	5,009	96	82	106	110	97	491	515	303	92	125	98	129	135	117	91	91	335	354	291	312	285	252	200	194	199	150	131	62	41	11	2	—	—
F.	4,900	88	108	86	89	97	468	495	313	89	118	96	116	90	95	96	95	322	349	295	308	287	251	212	207	175	169	101	82	50	15	5	1	—
FLAXTON ... P.	6,924	130	129	126	132	140	657	590	335	125	148	130	127	136	149	206	193	548	538	471	485	381	369	316	288	237	212	139	94	38	8	3	1	—
M.	3,650	62	64	59	65	71	321	273	168	68	96	82	65	76	103	142	131	326	270	242	251	198	193	148	142	116	101	68	43	17	5	2	—	—
F.	3,274	68	65	67	67	69	336	317	167	57	52	48	62	60	46	64	59	222	268	229	234	183	176	168	146	121	111	71	51	21	3	1	1	—
GUISBOROUGH P.	7,754	191	180	190	194	206	961	898	550	177	187	166	152	152	181	164	140	486	570	487	464	430	388	315	243	234	172	116	83	22	11	4	1	—
M.	2,964	100	82	95	103	117	497	455	274	101	98	89	80	70	102	90	66	270	284	222	226	209	205	164	127	125	90	64	40	12	3	1	—	—
F.	3,790	91	98	95	91	89	464	443	276	76	89	77	72	82	79	74	74	216	286	265	238	221	183	151	116	109	82	52	43	10	8	3	1	—
HELMSLEY P.	5,176	105	100	105	102	107	519	522	341	131	134	139	129	124	97	95	92	342	356	331	350	302	254	219	193	174	125	106	64	28	7	2	—	—
M.	2,705	46	48	51	55	53	253	279	181	60	82	90	80	72	56	49	52	181	172	163	177	153	133	104	96	104	59	60	32	16	—	1	—	—
F.	2,471	59	52	54	47	54	266	243	160	71	52	49	49	52	41	46	40	161	184	168	173	149	121	115	97	70	66	46	32	12	7	1	—	—
KIRKBY MOORSIDE P.	4,791	118	106	100	111	100	535	501	276	105	87	79	103	80	95	92	96	290	337	312	303	278	233	230	178	207	151	103	68	33	18	1	—	—
M.	2,414	59	56	47	58	52	272	236	110	46	43	30	49	45	48	47	48	156	161	156	148	145	122	121	93	111	80	57	36	10	13	1	—	—
F.	2,377	59	50	53	53	48	263	265	136	59	44	49	54	35	47	45	48	134	176	156	155	133	111	109	85	96	71	46	32	23	5	—	—	—
LEYBURN P.	6,180	87	129	125	96	138	575	631	402	134	150	111	124	125	127	113	114	401	428	442	343	356	357	293	263	208	179	137	94	49	22	2	—	—
M.	2,992	44	71	64	46	61	286	325	194	74	73	60	68	72	58	51	48	186	193	221	153	167	170	140	124	93	80	72	50	21	13	—	—	—
F.	3,188	43	58	61	50	77	289	306	208	60	77	51	56	53	69	62	66	215	235	221	190	189	187	153	139	115	99	65	44	28	9	2	—	—
MALTON ... P.	6,116	118	118	132	139	112	619	674	366	134	146	142	155	122	133	120	106	382	387	407	389	382	285	268	222	208	173	119	99	58	17	2	1	—
M.	3,123	47	63	72	68	59	309	352	191	71	70	79	91	69	86	62	53	190	192	187	184	198	138	130	119	110	86	66	43	31	11	—	—	—
F.	2,993	71	55	60	71	53	310	322	175	63	76	63	64	53	47	58	48	192	195	220	205	184	147	138	103	98	87	53	56	27	6	2	1	—
MIDDLESBROUGH P.	2,091	36	40	36	44	33	189	164	97	47	50	50	55	55	58	55	41	177	169	168	140	122	92	111	79	59	46	31	26	8	2	—	—	—
M.	1,025	20	17	12	20	14	83	62	57	26	26	25	31	26	32	26	18	84	82	86	65	65	50	55	46	27	22	20	8	2	1	—	—	—
F.	1,066	16	23	24	24	19	106	102	40	21	24	25	24	29	26	29	23	93	87	82	75	57	42	56	33	32	24	11	18	6	1	—	—	—
NORTHALLERTON P.	7,581	155	156	170	191	155	827	818	422	150	164	168	184	153	159	162	150	522	507	557	408	432	350	339	286	245	237	169	113	44	12	3	—	—
M.	3,772	82	80	90	83	73	408	403	211	77	86	98	88	75	85	74	74	246	257	283	201	210	153	179	134	122	122	94	57	28	6	1	—	—
F.	3,809	73	76	80	108	82	419	415	211	73	78	70	96	78	74	88	76	276	250	274	207	222	197	160	152	123	115	75	56	16	6	2	—	—
PICKERING P.	6,568	178	151	154	177	161	821	763	397	155	125	145	133	131	111	100	101	380	475	405	394	374	324	281	280	222	189	134	71	44	12	—	1	—
M.	3,341	79	72	81	88	77	397	394	209	71	61	71	72	73	59	49	47	179	214	204	211	178	174	142	148	126	116	72	43	24	6	—	1	—
F.	3,227	99	79	73	89	84	424	369	188	84	64	74	61	58	52	51	54	201	261	201	183	196	150	139	132	96	73	62	28	20	6	—	—	—
REETH ... P.	2,520	41	41	52	55	54	243	269	150	55	60	43	48	38	47	39	49	142	166	148	164	180	137	129	126	94	74	49	43	22	3	1	1	—
M.	1,206	23	19	28	29	28	127	147	67	25	24	16	27	20	18	20	23	61	81	73	67	84	70	64	63	42	32	20	23	9	1	1	1	—
F.	1,314	18	22	24	26	26	116	122	83	30	36	27	21	18	29	19	26	81	85	75	97	96	67	65	63	52	42	29	20	13	2	—	—	—

TABLE 25.—AGES of PERSONS, MALES and FEMALES, in RURAL DISTRICTS, 1901—*continued.*

Rural District.	All Ages.	Under 1 Year.	1-	2-	3-	4-	Under 5 Years.	5-	10-	13-	14-	15-	16-	17-	18-	19-	20-	21-	25-	30-	35-	40-	45-	50-	55-	60-	65-	70-	75-	80-	85-	90-	95-	100 and upwards.
ADMINISTRATIVE NORTH RIDING—*cont.*																																		
RICHMOND P.	7,889	169	167	142	189	187	854	859	498	163	145	181	153	158	170	140	142	542	540	485	490	453	412	366	331	241	201	178	110	56	19	1	1	—
RICHMOND M.	3,979	89	93	66	100	100	448	440	261	81	70	93	88	76	92	73	74	264	235	249	225	226	186	197	170	134	100	101	54	30	7	1	1	—
RICHMOND F.	3,910	80	74	76	89	87	406	419	237	82	75	88	65	82	78	67	68	278	305	236	265	227	226	169	161	107	101	74	56	26	12	—	—	—
SCARBOROUGH P.	7,760	171	158	169	170	152	820	800	452	136	139	181	175	165	183	192	170	602	536	561	472	440	361	307	301	259	203	143	107	41	11	2	1	—
SCARBOROUGH M.	3,905	84	76	75	88	82	405	391	218	61	82	84	101	98	104	107	88	323	262	282	237	208	169	153	142	133	97	75	56	22	5	1	1	—
SCARBOROUGH F.	3,855	87	82	94	82	70	415	409	234	75	57	97	74	67	79	85	82	279	274	279	235	232	192	154	159	126	106	68	51	19	6	1	—	—
STARTFORTH P.	5,009	110	101	109	109	117	546	499	313	83	114	103	106	110	114	102	80	345	361	332	343	272	263	210	228	140	137	88	67	42	8	3	—	—
STARTFORTH M.	2,389	57	51	54	56	54	272	247	128	45	54	63	28	53	45	45	42	165	155	166	158	141	135	99	113	70	74	36	33	16	5	1	—	—
STARTFORTH F.	2,620	53	50	55	53	63	274	252	185	38	60	40	78	57	69	57	38	180	206	166	185	131	128	111	115	70	63	52	34	26	3	2	—	—
STOKESLEY P.	11,247	227	234	241	224	216	1,142	1,174	715	247	248	227	255	254	207	258	207	768	842	702	684	653	547	475	418	357	306	265	181	83	28	4	—	—
STOKESLEY M.	5,482	127	105	112	103	107	554	579	368	138	119	127	134	121	92	134	107	350	376	324	336	297	263	223	231	184	138	138	91	39	18	1	—	—
STOKESLEY F.	5,765	100	129	129	121	109	588	595	347	109	129	100	121	133	115	124	100	418	466	378	348	356	284	252	187	173	168	127	90	44	10	3	—	—
THIRSK P.	12,710	252	298	274	282	259	1,365	1,321	787	284	297	285	284	249	262	252	210	834	929	825	758	683	688	594	472	441	359	259	165	81	22	3	1	—
THIRSK M.	6,175	131	150	139	137	132	689	647	375	132	144	144	138	132	135	115	98	409	409	383	343	339	324	316	225	218	190	131	84	44	8	2	1	—
THIRSK F.	6,535	121	148	135	145	127	676	674	412	152	153	141	146	117	127	137	112	425	520	442	415	344	364	278	247	223	169	128	81	37	14	1	—	—
WATH P.	2,149	40	46	53	41	52	232	190	141	47	47	46	39	50	52	40	39	122	147	142	123	146	119	103	78	70	60	50	36	20	9	1	—	—
WATH M.	1,039	17	19	24	18	23	101	95	73	26	24	27	18	27	24	18	24	55	72	65	57	70	54	51	36	38	31	21	18	13	—	1	—	—
WATH F.	1,110	23	27	29	23	29	131	95	68	21	23	19	21	23	28	22	15	67	75	77	66	76	65	52	42	32	29	29	18	7	9	—	—	—
WHITBY P.	8,051	173	153	161	166	153	806	853	501	183	186	179	187	189	143	155	148	477	549	465	483	479	389	369	340	309	255	186	134	61	18	7	—	—
WHITBY M.	3,901	98	81	78	94	77	428	428	244	80	95	86	95	88	67	83	67	218	233	225	219	224	180	189	158	157	124	95	70	37	8	3	—	—
WHITBY F.	4,150	75	72	83	72	76	378	425	257	103	91	93	92	101	76	72	81	259	316	240	264	255	209	180	182	152	131	91	64	24	10	4	—	—
ADMINISTRATIVE WEST RIDING.																																		
TOTAL RURAL DISTRICTS P.	339,963	8,700	8,128	8,100	8,163	8,133	41,224	38,584	21,639	6,931	6,992	6,914	6,794	6,325	6,472	6,370	6,344	24,353	27,808	24,369	21,664	19,265	16,430	13,886	11,283	9,535	6,895	5,127	2,911	1,389	394	54	11	—
TOTAL RURAL DISTRICTS M.	172,317	4,269	4,060	4,025	4,097	4,122	20,573	19,204	10,840	3,514	3,606	3,666	3,674	3,376	3,486	3,411	3,282	12,552	14,003	12,264	10,990	9,816	8,436	7,144	5,653	4,726	3,290	2,524	1,407	666	189	18	7	—
TOTAL RURAL DISTRICTS F.	167,646	4,431	4,068	4,075	4,066	4,011	20,651	19,380	10,799	3,417	3,386	3,248	3,120	2,949	2,986	2,959	3,062	11,801	13,805	12,105	10,674	9,449	7,994	6,742	5,630	4,809	3,605	2,603	1,504	723	205	36	4	—
BARNSLEY P.	4,044	121	118	134	129	103	605	518	278	87	80	75	81	71	75	66	77	280	341	278	259	207	172	134	134	88	70	39	19	7	3	—	—	—
BARNSLEY M.	2,156	57	53	64	72	52	298	254	123	41	42	44	48	45	49	41	45	160	184	155	162	104	98	83	76	45	31	16	7	4	1	—	—	—
BARNSLEY F.	1,888	64	65	70	57	51	307	264	155	46	38	31	33	26	26	25	32	120	157	123	97	103	74	51	58	43	39	23	12	3	2	—	—	—
BISHOPTHORPE P.	1,960	47	54	37	45	43	226	205	109	41	35	35	40	43	27	36	44	131	153	146	125	125	100	90	64	59	47	35	23	15	5	1	—	—
BISHOPTHORPE M.	953	21	27	18	23	24	113	108	58	19	15	16	17	18	15	19	23	60	69	70	58	59	58	40	33	31	19	18	11	4	2	—	—	—
BISHOPTHORPE F.	1,007	26	27	19	22	19	113	97	51	22	20	19	23	25	12	17	21	71	84	76	67	66	42	50	31	28	28	17	12	11	3	1	—	—
BOWLAND P.	5,237	119	112	112	104	93	540	522	330	97	109	112	102	113	95	105	102	325	439	378	362	327	234	230	197	155	144	101	76	31	11	—	—	—
BOWLAND M.	2,618	68	57	56	55	48	284	269	154	43	61	67	54	63	46	56	52	164	225	180	181	168	108	110	106	75	60	50	47	20	5	—	—	—
BOWLAND F.	2,539	51	55	56	49	45	256	253	176	54	48	45	48	50	49	49	50	161	214	198	181	159	126	120	91	80	84	51	29	11	6	—	—	—
DONCASTER P.	27,756	848	773	720	729	733	3,803	3,285	1 790	570	512	513	543	506	516	515	532	1,976	2,317	1,983	1,713	1,506	1,246	1,017	864	723	502	395	218	101	41	8	1	—
DONCASTER M.	14,370	405	380	343	386	379	1,893	1,613	905	288	266	259	287	284	289	289	277	1,041	1,239	1,060	925	807	688	532	446	359	249	192	116	43	21	1	1	—
DONCASTER F.	13,386	443	393	377	343	354	1,910	1,672	885	282	276	254	256	222	227	226	255	935	1,108	923	788	699	558	485	418	364	253	203	102	58	20	7	—	—

TABLE 25.—AGES OF PERSONS, MALES and FEMALES, in RURAL DISTRICTS, 1901—*continued.*

Rural District.		All Ages.	Under 1 year.	1-	2-	3-	4-	Under 5 years.	5-	10-	13-	14-	15-	16-	17-	18-	19-	20-	21-	25-	30-	35-	40-	45-	50-	55-	60-	65-	70-	75-	80-	85-	90-	95-	100 and upwards.
ADMINISTRATIVE WEST RIDING—*cont.*																																			
GOOLE ...	P.	7,937	202	186	175	194	197	954	947	514	185	163	172	160	152	153	142	133	525	567	477	506	433	378	299	268	260	220	156	101	58	12	1	1	—
	M.	3,910	101	87	84	89	94	455	470	251	81	81	92	85	73	87	75	79	254	260	220	247	231	178	166	135	118	107	79	50	26	9	—	1	—
	F.	4,027	101	99	91	105	103	499	477	263	101	82	80	75	79	66	67	54	271	307	257	259	202	200	133	133	142	113	77	51	32	3	1	—	—
GREAT OUSEBURN	P.	9,574	188	195	230	199	203	1,015	1,039	601	182	205	178	214	172	179	182	171	649	738	635	632	566	498	408	344	316	261	182	121	66	19	—	1	—
	M.	4,686	90	95	108	101	103	497	504	289	88	97	104	115	94	92	101	67	324	345	306	301	272	245	211	164	149	133	90	62	28	7	—	1	—
	F.	4,888	98	100	122	98	100	518	535	312	94	108	74	99	78	87	81	104	325	393	329	331	294	253	197	180	167	128	92	59	38	12	—	—	—
HALIFAX ...	P.	6,476	132	121	140	134	123	650	664	412	126	134	162	144	127	156	134	134	495	525	464	443	410	340	305	207	159	115	90	55	19	5	1	—	—
	M.	3,129	67	68	79	65	56	335	311	207	70	67	83	74	65	78	65	63	240	247	222	218	191	166	145	100	68	53	33	19	8	1	—	—	—
	F.	3,347	65	53	61	69	67	315	353	205	56	67	79	70	62	78	69	71	255	278	242	225	219	174	160	107	91	62	57	36	11	4	1	—	—
HEMSWORTH	P.	23,379	723	646	657	675	644	3,345	3,054	1,667	495	530	442	454	376	410	384	394	1,615	1,974	1,713	1,486	1,293	1,049	887	615	469	340	216	103	51	11	1	—	—
	M.	12,622	362	321	325	348	335	1,691	1,495	878	245	283	233	279	219	236	234	240	945	1,090	945	816	749	608	497	328	252	172	112	48	19	8	—	—	—
	F.	10,757	361	325	332	327	309	1,654	1,559	789	250	247	209	175	157	174	150	154	670	884	768	670	544	441	390	287	217	168	104	60	32	3	1	—	—
HUNSLET...	P.	6,730	181	163	164	177	167	852	808	470	132	115	158	114	124	130	148	131	468	547	505	423	382	344	259	208	158	117	68	34	28	5	2	—	—
	M.	3,379	89	86	80	93	95	443	406	230	60	62	78	62	56	65	75	64	261	262	256	210	194	173	129	107	83	46	30	14	13	—	—	—	—
	F.	3,351	92	77	84	84	72	409	402	240	72	53	80	52	68	65	73	67	207	285	249	213	188	171	130	101	75	71	38	20	15	5	2	—	—
KEIGHLEY	P.	6,037	110	111	83	130	104	538	574	363	114	112	136	124	130	129	133	130	511	514	414	388	347	355	308	246	178	143	84	40	24	2	—	—	—
	M.	2,803	47	55	43	61	56	262	302	189	57	61	71	58	65	58	63	42	240	220	176	169	155	152	128	109	89	64	41	17	13	2	—	—	—
	F.	3,234	63	56	40	69	48	276	272	174	57	51	65	66	65	71	70	88	271	294	238	219	192	203	180	137	89	79	43	23	11	—	—	—	—
KIVETON PARK	P.	6,659	195	175	167	154	179	870	844	492	137	148	146	135	117	134	125	126	471	513	439	371	325	285	300	213	178	116	91	53	24	6	—	—	—
	M.	3,449	93	96	73	77	98	437	423	249	71	72	74	76	70	77	77	72	238	279	229	180	156	160	157	113	84	63	46	27	16	3	—	—	—
	F.	3,210	102	79	94	77	81	433	421	243	66	76	72	59	47	57	48	54	233	234	210	191	169	125	143	100	94	53	45	26	8	3	—	—	—
KNARESBOROUGH	P.	7,102	153	153	138	168	165	777	744	430	151	163	168	154	147	160	132	135	476	539	525	462	407	351	276	235	235	171	135	74	41	12	2	—	—
	M.	3,707	81	80	64	81	89	395	379	213	98	96	107	93	77	93	85	69	238	278	235	229	200	176	154	107	116	92	65	42	31	8	1	—	—
	F.	3,395	72	73	74	87	76	382	365	187	53	67	61	61	70	67	47	66	238	261	290	233	207	175	122	128	119	79	70	32	10	4	1	—	—
LEEDS (ROUNDHAY AND SEACROFT)	P.	3,210	48	49	62	79	85	323	350	185	51	58	56	65	54	71	86	85	300	296	256	200	168	150	120	110	90	58	43	21	12	2	—	—	—
	M.	1,395	29	28	32	50	45	184	164	79	21	22	23	26	23	24	30	32	102	113	108	85	72	65	57	61	43	23	22	11	5	—	—	—	—
	F.	1,815	19	21	30	29	40	139	186	106	30	36	33	39	31	47	56	53	198	183	148	115	96	85	63	49	47	35	21	10	7	2	—	—	—
PATELEY BRIDGE	P.	8,010	202	158	184	173	179	896	903	471	157	163	174	164	161	158	149	151	545	599	537	547	532	395	323	273	276	192	153	78	32	11	—	—	—
	M.	4,035	106	85	103	92	86	472	437	211	84	82	79	90	87	90	82	72	267	299	267	271	286	204	147	127	147	91	80	36	19	8	—	—	—
	F.	4,005	96	73	81	81	93	424	466	260	73	81	95	74	74	68	67	79	278	300	270	276	246	191	176	146	129	101	73	42	13	3	—	—	—
PENISTONE	P.	6,475	175	161	166	160	164	826	713	407	141	132	94	120	117	123	109	116	489	537	441	417	357	322	237	212	208	120	105	47	25	9	—	1	—
	M.	3,514	91	85	79	73	84	415	355	205	73	75	56	66	66	75	59	69	265	303	241	223	209	191	153	131	116	67	58	24	12	6	—	1	—
	F.	2,961	81	76	87	87	80	411	358	202	68	57	38	54	51	48	50	47	224	234	200	194	148	131	134	81	92	53	47	23	13	3	—	—	—
PONTEFRACT	P.	12,399	374	300	325	352	322	1,673	1,592	853	267	277	243	245	204	254	232	221	820	970	830	747	716	564	466	359	303	230	163	98	51	19	2	—	—
	M.	6,374	192	146	174	184	149	845	799	432	125	136	133	135	106	116	129	118	434	508	427	381	381	296	243	187	145	112	77	48	21	10	—	—	—
	F.	6,025	182	154	151	168	173	828	793	421	142	141	110	110	98	108	103	103	386	462	403	366	335	268	223	172	158	118	86	50	30	9	2	—	—
RIPON ...	P.	5,150	98	103	91	99	116	507	472	287	102	93	115	103	97	105	88	99	333	372	344	326	331	267	235	217	217	165	124	89	46	13	2	1	—
	M.	2,545	49	48	45	41	52	235	213	142	56	48	61	56	58	53	48	41	168	168	168	156	155	132	119	104	116	87	61	38	24	5	2	1	—
	F.	2,605	49	55	46	58	64	272	229	145	46	45	54	47	39	52	40	58	165	204	176	170	176	135	116	113	101	78	63	51	22	8	—	—	—
ROTHERHAM	P.	18,830	538	503	494	477	502	2,514	2,378	1,284	444	412	370	387	375	368	373	338	1,418	1,553	1,309	1,145	986	854	688	526	450	285	208	103	48	15	2	—	—
	M.	9,858	254	238	251	218	219	1,210	1,216	638	222	217	179	210	185	231	220	186	819	848	669	623	514	454	391	286	216	144	104	46	22	7	1	—	—
	F.	8,972	284	265	243	259	253	1,304	1,162	613	222	195	191	177	190	137	153	152	599	705	640	522	472	400	297	240	234	141	104	57	26	8	1	—	—
SEDBERGH	P.	3,935	62	81	66	57	85	351	411	266	93	108	110	125	104	78	73	66	218	259	240	243	230	204	175	147	136	84	75	75	25	8	1	—	—
	M.	2,025	29	33	40	30	48	180	221	145	59	67	89	83	64	43	23	23	98	118	105	116	98	107	100	72	73	41	33	40	12	5	—	—	—
	F.	1,910	33	48	26	27	37	171	190	121	34	41	51	42	40	35	45	38	120	141	135	127	132	97	75	75	63	43	42	35	13	3	1	—	—
SELBY ...	P.	5,822	123	145	115	139	137	659	643	383	112	139	130	102	116	106	99	98	357	410	358	334	337	282	254	226	217	179	146	82	39	8	6	—	—
	M.	2,913	73	79	59	66	72	349	295	191	60	74	71	46	54	55	53	55	197	209	174	164	170	140	112	117	108	83	71	42	17	4	2	—	—
	F.	2,909	50	66	56	73	65	310	348	192	52	65	59	56	62	51	46	43	160	201	184	170	167	142	142	109	109	96	75	40	22	4	4	—	—

TABLE 25.—AGES of PERSONS, MALES and FEMALES, in RURAL DISTRICTS, 1901—*continued.*

Rural District.	All Ages.	Under 1 Year.	1-	2-	3-	4-	Under 5 Years.	5-	10-	13-	14-	15-	16-	17-	18-	19-	20-	21-	25-	30-	35-	40-	45-	50-	55-	60-	65-	70-	75-	80-	85-	90-	95-	100 and upwards.
ADMINISTRATIVE WEST RIDING—*cont.*																																		
SETTLE ... P.	14,319	326	295	290	302	307	1,520	1,477	884	312	341	333	318	317	278	294	271	1,039	1,099	995	913	788	711	617	507	419	303	234	176	87	20	6	—	—
SETTLE ... M.	6,989	181	152	144	146	151	774	758	425	161	180	179	160	148	135	145	149	473	545	471	434	361	358	307	232	183	150	119	87	45	8	2	—	—
SETTLE ... F.	7,330	145	143	146	156	156	746	719	459	151	161	154	158	169	143	149	122	566	554	524	509	427	383	310	275	236	153	115	89	42	12	4	—	—
SKIPTON ... P.	22,589	462	467	507	460	466	2,362	2,217	1,290	455	450	438	454	435	462	453	421	1,732	1,940	1,646	1,511	1,352	1,193	1,083	813	651	511	398	200	91	26	4	1	—
SKIPTON ... M.	10,889	233	246	248	244	222	1,193	1,059	651	223	227	212	229	227	229	194	194	843	873	773	720	624	568	539	379	323	242	194	99	56	15	2	1	—
SKIPTON ... F.	11,700	229	221	259	216	244	1,169	1,158	639	232	223	226	225	208	233	259	227	889	1,067	873	791	728	625	544	434	328	269	204	101	35	11	2	—	—
TADCASTER P.	29,507	842	752	804	767	733	3,898	3,614	1,931	595	606	624	557	521	536	511	527	2,037	2,429	2,191	1,862	1,577	1,395	1,089	906	759	512	425	236	119	42	3	2	—
TADCASTER M.	15,028	418	352	375	385	390	1,920	1,762	960	286	316	311	307	288	290	275	299	1,092	1,209	1,136	951	807	730	570	456	393	233	220	112	52	19	1	—	—
TADCASTER F.	14,479	424	400	429	382	343	1,978	1,852	971	309	290	283	250	233	246	239	228	945	1,220	1,055	908	770	665	519	450	366	279	205	124	67	23	2	2	—
THORNE ... P.	7,246	168	161	160	158	164	811	765	485	153	173	144	144	118	126	132	124	421	498	434	406	388	378	370	264	266	226	203	130	67	14	4	2	—
THORNE ... M.	3,602	70	79	77	85	72	383	387	213	83	91	65	75	61	61	69	60	213	252	232	197	196	185	193	128	135	103	96	60	24	8	2	—	—
THORNE ... F.	3,644	98	82	83	73	92	428	378	242	70	82	79	69	57	65	63	64	208	246	202	209	192	193	177	136	131	123	107	70	43	6	2	2	—
TODMORDEN P.	5,094	82	108	105	98	107	500	485	281	68	87	93	98	84	103	93	88	374	455	398	394	317	283	230	232	170	114	88	33	21	5	—	—	—
TODMORDEN M.	2,492	42	62	60	44	64	272	255	127	27	43	38	47	44	41	47	44	182	230	201	185	150	129	115	107	77	56	42	12	15	3	—	—	—
TODMORDEN F.	2,602	40	46	45	54	43	228	230	154	41	44	55	51	40	59	46	44	192	225	197	209	167	154	115	125	93	58	46	21	6	2	—	—	—
WAKEFIELD P.	13,677	420	332	346	356	336	1,790	1,632	942	282	276	272	272	277	273	260	285	1,022	1,094	941	849	751	679	533	452	347	187	150	65	33	11	2	—	—
WAKEFIELD M.	7,194	196	171	172	182	167	888	895	455	131	136	152	159	156	163	156	156	551	559	508	455	389	370	287	236	197	83	68	27	13	2	2	—	—
WAKEFIELD F.	6,483	224	161	174	174	169	902	737	487	151	140	120	113	121	110	104	129	471	535	433	394	362	309	246	216	150	104	82	38	20	9	—	—	—
WETHERBY P.	15,313	306	315	322	325	342	1,610	1,662	998	363	325	314	292	273	279	286	260	1,059	1,183	1,131	951	877	703	618	595	491	432	337	187	87	20	4	1	—
WETHERBY M.	7,327	110	162	172	157	165	716	826	512	186	154	168	144	139	128	133	123	455	539	497	473	419	333	285	278	219	200	183	82	44	8	2	1	—
WETHERBY F.	8,016	166	153	150	168	177	814	836	486	177	171	146	148	134	151	153	137	604	644	634	478	458	375	333	317	272	232	154	105	43	12	2	—	—
WHARFEDALE P.	9,104	151	140	146	130	166	733	688	406	149	110	177	176	166	150	147	166	688	817	760	692	665	580	459	405	370	224	200	95	41	10	—	—	—
WHARFEDALE M.	4,486	72	58	80	61	87	358	339	218	85	78	101	107	97	78	65	81	329	378	353	350	319	278	226	189	178	102	98	54	19	6	—	—	—
WHARFEDALE F.	4,618	79	82	66	69	79	375	349	188	64	62	76	69	69	72	82	85	359	439	407	342	346	302	233	216	192	122	102	41	22	4	—	—	—
WORTLEY P.	46,332	1,304	1,251	1,160	1,193	1,168	6,076	5,378	2,833	870	876	900	907	828	838	880	919	3,579	4,100	3,601	2,927	2,565	2,083	1,826	1,444	1,187	827	483	274	100	29	2	—	—
WORTLEY M.	23,839	610	631	577	588	590	2,996	2,659	1,430	471	457	491	486	444	456	498	482	1,899	2,154	1,880	1,507	1,380	1,086	948	739	588	384	226	129	41	8	—	—	—
WORTLEY F.	22,493	694	620	583	605	578	3,080	2,719	1,403	399	419	409	421	384	382	382	437	1,680	1,946	1,721	1,420	1,185	997	878	705	599	413	257	145	59	21	2	—	—

TABLE 26.—AGES of PERSONS, MALES and FEMALES, in the REGISTRATION COUNTIES of the WEST, EAST, and NORTH RIDINGS, and in REGISTRATION DISTRICTS, 1901.

Registration District.	All Ages.	Under 1 Year.	1-	2-	3-	4-	Under 5 Years.	5-	10-	13-	14-	15-	16-	17-	18-	19-	20-	21-	25-	30-	35-	40-	45-	50-	55-	60-	65-	70-	75-	80-	85-	90-	95-	100 and upwards.
REGISTRATION WEST RIDING.	P. 2,766,471	69,439	62,809	61,780	61,496	60,773	316,297	289,186	164,462	54,088	55,056	54,695	56,214	54,040	55,625	54,312	55,333	221,147	251,946	215,043	187,281	161,399	139,344	113,717	89,265	72,619	48,165	31,727	16,772	6,773	1,663	261	32	6
	M. 1,345,009	34,734	31,330	30,388	30,446	30,073	156,971	143,240	81,399	26,888	27,274	27,031	28,017	26,645	27,168	26,462	26,302	106,247	121,010	104,455	91,472	78,932	68,137	55,324	42,564	33,617	21,443	13,842	6,959	2,804	697	91	14	3
	F. 1,421,462	34,705	31,479	31,392	31,050	30,700	159,326	145,946	83,063	27,200	27,782	27,664	28,197	27,395	28,457	27,849	29,031	114,900	130,936	110,588	95,809	82,467	71,207	58,393	46,701	39,002	26,722	17,885	9,813	3,969	966	173	18	3
483. SEDBERGH	P. 3,935	62	81	66	57	85	351	411	266	93	108	140	125	104	78	73	66	218	259	240	243	230	204	175	147	136	84	75	75	25	8	1	—	—
	M. 2,025	29	33	40	30	48	180	221	145	59	67	89	83	64	43	28	28	98	118	105	116	98	107	100	72	73	41	33	40	12	5	—	—	—
	F. 1,910	33	48	26	27	37	171	190	121	34	41	51	42	40	35	45	38	120	141	135	127	132	97	75	75	63	43	42	35	13	3	1	—	—
484. SETTLE	P. 14,319	326	295	290	302	307	1,520	1,477	884	312	341	333	318	317	278	294	271	1,039	1,099	995	943	788	741	617	507	419	303	231	176	87	20	6	—	—
	M. 6,989	181	152	144	146	151	774	758	425	161	180	179	160	148	135	145	149	473	545	471	434	361	358	307	232	183	150	119	87	45	8	2	—	—
	F. 7,330	145	143	146	156	156	746	719	459	151	161	154	158	169	143	149	122	566	554	524	509	427	383	310	275	236	153	115	89	42	12	4	—	—
485. SKIPTON	P. 45,261	981	934	1,042	930	953	4,840	4,616	2,733	901	890	895	899	904	906	897	899	3,567	4,036	3,427	2,990	2,679	2,330	2,083	1,495	1,204	886	650	344	145	37	7	1	—
	M. 21,702	497	505	503	495	470	2,470	2,225	1,370	449	440	432	447	447	428	388	413	1,678	1,837	1,604	1,412	1,270	1,103	1,032	695	577	406	311	161	82	21	3	1	—
	F. 23,559	484	429	539	435	483	2,370	2,391	1,363	452	450	463	452	457	478	509	486	1,889	2,199	1,823	1,578	1,409	1,227	1,051	800	627	480	339	183	63	16	4	—	—
486. PATELEY BRIDGE	P. 8,040	202	158	184	173	179	896	903	471	157	163	174	164	161	158	149	151	545	599	537	547	532	395	323	273	276	192	153	78	32	11	—	—	—
	M. 4,035	106	85	103	92	86	472	437	211	84	82	79	90	87	90	82	72	267	299	267	271	286	204	147	127	147	91	80	36	19	8	—	—	—
	F. 4,005	96	73	81	81	93	424	466	260	73	81	95	74	74	68	67	79	278	300	270	276	246	191	176	146	129	101	73	42	13	3	—	—	—
487. RIPON	P. 15,529	294	322	296	320	323	1,555	1,465	944	325	319	327	300	302	322	307	337	1,082	1,149	1,002	989	938	851	734	611	554	405	342	217	112	35	4	1	—
	M. 7,292	139	153	139	141	152	724	760	476	166	158	166	155	160	150	144	134	449	502	460	425	434	382	354	285	285	203	157	103	47	9	3	1	—
	F. 8,237	155	169	157	179	171	831	705	468	159	161	161	145	142	172	163	203	633	647	542	564	504	469	380	326	269	202	185	114	65	26	1	—	—
488. GREAT OUSEBURN	P. 9,574	188	195	230	199	203	1,015	1,039	601	182	205	178	214	172	179	182	171	649	738	635	632	566	498	408	344	316	261	182	121	66	19	—	1	—
	M. 4,686	90	95	108	101	103	497	504	289	88	97	104	115	94	92	101	67	324	345	306	301	272	245	211	164	149	133	90	62	28	7	—	1	—
	F. 4,888	98	100	122	98	100	518	535	312	94	108	74	99	78	87	81	104	325	393	329	331	294	253	197	180	167	128	92	59	38	12	—	—	—
489. KNARESBOROUGH	P. 40,504	919	791	776	780	767	4,033	3,568	2,142	742	790	768	811	824	825	843	859	3,520	4,038	3,137	2,739	2,412	2,075	1,674	1,418	1,258	834	607	358	174	41	12	2	—
	M. 18,047	437	378	363	383	384	1,945	1,778	1,096	401	389	355	365	327	353	353	331	1,442	1,695	1,296	1,175	1,076	913	733	606	548	358	244	155	88	21	4	—	—
	F. 22,457	482	413	413	397	383	2,088	1,790	1,046	341	401	413	446	497	472	490	528	2,078	2,343	1,841	1,564	1,336	1,162	941	812	710	476	363	203	86	20	8	2	—
490. WETHERBY	P. 15,343	306	315	322	325	342	1,610	1,662	998	363	325	314	292	273	279	286	260	1,059	1,183	1,131	951	877	708	618	595	491	432	337	187	87	20	4	1	—
	M. 7,327	140	162	172	157	165	796	826	512	186	154	168	144	139	128	133	123	455	539	497	473	419	333	285	278	219	200	183	82	44	8	2	1	—
	F. 8,016	166	153	150	168	177	814	836	486	177	171	146	148	134	151	153	137	604	644	634	478	458	375	333	317	272	232	154	105	43	12	2	—	—
491. WHARFEDALE	P. 57,478	1,193	1,140	1,147	1,136	1,207	5,823	5,507	3,269	1,103	1,047	1,132	1,116	1,127	1,111	1,138	1,196	4,582	5,423	4,551	3,972	3,313	3,116	2,386	2,108	1,768	1,232	789	441	172	54	2	—	—
	M. 27,103	583	558	557	553	601	2,852	2,733	1,636	563	511	572	566	552	527	531	530	2,027	2,370	2,106	1,856	1,522	1,472	1,137	999	847	531	352	198	80	33	—	—	—
	F. 30,375	610	582	590	583	606	2,971	2,774	1,633	540	536	560	550	575	584	607	666	2,555	3,053	2,445	2,116	1,791	1,644	1,249	1,109	921	701	437	243	92	21	2	—	—
492. KEIGHLEY	P. 77,463	1,584	1,574	1,468	1,532	1,599	7,757	7,427	4,466	1,506	1,579	1,587	1,507	1,580	1,602	1,557	1,580	6,538	7,217	6,043	5,210	4,722	4,219	3,472	2,644	2,157	1,467	893	494	196	41	2	—	—
	M. 36,259	796	780	720	792	777	3,865	3,710	2,279	722	751	773	718	762	746	736	706	2,905	3,261	2,727	2,409	2,122	1,942	1,576	1,192	969	654	417	202	91	22	2	—	—
	F. 41,204	788	794	748	740	822	3,892	3,717	2,187	784	828	814	789	818	856	821	874	3,633	3,956	3,316	2,801	2,600	2,277	1,896	1,452	1,188	813	476	292	105	19	—	—	—
493. TODMORDEN	P. 42,207	750	817	781	816	783	3,947	3,721	2,301	694	784	740	795	797	874	779	824	3,362	3,884	3,296	3,083	2,844	2,516	2,172	1,628	1,319	899	525	254	110	29	—	—	—
	M. 20,063	376	398	403	382	384	1,943	1,844	1,131	337	394	367	378	381	396	345	374	1,585	1,908	1,578	1,461	1,356	1,179	1,001	719	617	390	212	103	55	9	—	—	—
	F. 22,144	374	419	378	434	399	2,004	1,877	1,170	357	390	373	417	416	478	434	450	1,777	1,976	1,718	1,622	1,488	1,337	1,171	909	732	509	313	151	55	20	—	—	—
494. SADDLEWORTH	P. 17,018	367	313	373	316	346	1,715	1,659	992	328	343	332	334	321	311	331	332	1,306	1,544	1,385	1,193	1,010	849	737	627	518	394	230	137	67	19	3	1	—
	M. 8,106	166	168	198	153	159	844	851	499	162	177	159	168	147	150	172	151	590	732	669	566	491	364	337	286	231	169	95	58	31	5	1	1	—
	F. 8,912	201	145	175	163	187	871	808	493	166	166	173	166	174	161	159	181	716	812	716	627	519	485	400	341	287	225	135	79	36	14	2	—	—
495. HUDDERSFIELD	P. 166,646	3,541	3,253	3,220	3,343	3,056	16,413	14,434	8,649	3,117	3,158	3,131	3,338	3,372	3,411	3,440	3,497	13,687	15,620	13,832	12,056	10,714	9,125	7,375	5,849	4,985	3,378	2,297	1,215	440	95	16	2	—
	M. 77,738	1,807	1,635	1,598	1,639	1,500	8,179	7,116	4,286	1,562	1,510	1,491	1,586	1,621	1,544	1,535	1,635	6,195	7,141	6,391	5,601	4,963	4,201	3,338	2,596	2,179	1,441	929	485	177	33	2	1	—
	F. 88,908	1,734	1,618	1,622	1,704	1,556	8,234	7,318	4,363	1,555	1,648	1,640	1,752	1,751	1,867	1,905	1,862	7,492	8,479	7,441	6,455	5,751	4,924	4,037	3,253	2,806	1,937	1,368	730	263	62	14	1	—
496. HALIFAX	P. 195,136	3,937	3,577	3,693	3,673	3,546	18,426	17,939	10,826	3,775	3,821	3,844	4,017	3,798	4,100	3,829	4,050	15,860	18,457	15,808	13,825	12,286	10,778	8,833	6,984	5,679	3,858	2,444	1,316	473	92	17	1	—
	M. 90,925	2,002	1,782	1,861	1,826	1,726	9,197	8,823	5,446	1,851	1,839	1,844	1,919	1,788	1,951	1,772	1,827	7,154	8,371	7,457	6,460	5,751	4,860	3,980	3,044	2,371	1,579	953	484	160	35	5	1	—
	F. 104,211	1,935	1,795	1,832	1,847	1,820	9,229	9,116	5,380	1,924	1,982	2,000	2,098	2,010	2,146	2,057	2,223	8,706	10,086	8,351	7,365	6,535	5,918	4,853	3,940	3,308	2,279	1,491	832	313	57	12	—	—

TABLE 26.—AGES of PERSONS, MALES and FEMALES, in the REGISTRATION COUNTIES of the WEST, EAST, and NORTH RIDINGS, and in REGISTRATION DISTRICTS, 1901.—*continued.*

Registration District.	All Ages.	Under 1 Year.	1-	2-	3-	4-	Under 5 Years.	5-	10-	13-	14-	15-	16-	17-	18-	19-	20-	21-	25-	30-	35-	40-	45-	50-	55-	60-	65-	70-	75-	80-	85-	90-	95-	100 and upwards
REGISTRATION WEST RIDING—*cont.*																																		
497A. BRADFORD P.	228,625	4,748	4,398	4,160	4,127	4,397	21,830	21,552	12,767	4,443	4,417	4,621	4,786	4,401	4,824	4,751	4,846	19,381	21,638	18,556	16,473	14,326	12,308	10,070	7,829	6,453	3,962	2,522	1,264	472	117	14	2	—
M.	106,026	2,413	2,175	2,073	2,058	2,169	10,888	10,746	6,284	2,186	2,130	2,221	2,328	2,065	2,220	2,104	2,126	8,462	9,720	8,491	7,644	6,504	5,648	4,547	3,582	2,772	1,620	1,021	479	178	51	8	1	—
F.	122,599	2,335	2,223	2,087	2,069	2,228	10,942	10,806	6,483	2,257	2,287	2,400	2,458	2,336	2,604	2,647	2,720	10,919	11,918	10,065	8,829	7,822	6,660	5,523	4,247	3,681	2,342	1,501	785	294	66	6	1	—
497B. NORTH BIERLEY P.	129,067	2,747	2,584	2,512	2,570	2,546	12,959	12,343	6,963	2,338	2,532	2,541	2,719	2,588	2,612	2,500	2,525	10,513	11,914	10,255	9,207	7,952	6,759	5,591	4,656	3,784	2,662	1,735	983	348	80	8	—	—
M.	60,345	1,403	1,231	1,257	1,238	1,291	6,420	6,073	3,473	1,181	1,257	1,180	1,257	1,262	1,215	1,179	1,121	4,801	5,441	4,653	4,267	3,741	3,045	2,601	2,114	1,626	1,127	723	404	141	38	5	—	—
F.	68,722	1,344	1,353	1,255	1,332	1,255	6,539	6,270	3,490	1,157	1,275	1,361	1,462	1,326	1,397	1,321	1,404	5,712	6,473	5,602	4,940	4,211	3,714	2,990	2,542	2,158	1,535	1,012	579	207	42	3	—	—
498. HUNSLET P.	83,002	2,459	2,131	2,025	2,036	1,988	10,639	9,465	5,375	1,720	1,654	1,718	1,642	1,597	1,611	1,582	1,556	6,470	7,663	6,554	5,387	4,596	4,004	3,016	2,526	1,865	1,145	693	347	141	30	6	—	—
M.	40,908	1,214	1,102	980	1,007	1,026	5,329	4,642	2,645	854	837	846	801	778	766	771	736	3,235	3,770	3,253	2,680	2,328	2,026	1,531	1,208	893	497	292	128	51	8	3	—	—
F.	42,094	1,245	1,029	1,045	1,029	962	5,310	4,823	2,730	866	817	872	841	819	845	811	820	3,235	3,893	3,301	2,707	2,268	1,978	1,485	1,318	972	648	401	219	90	22	3	—	—
499. HOLBECK P.	33,585	1,026	844	815	843	723	4,251	3,611	2,075	632	689	683	710	698	652	658	649	2,742	3,138	2,652	2,176	1,767	1,594	1,386	990	766	508	333	149	64	11	1	—	—
M.	16,412	505	403	383	423	358	2,072	1,794	1,024	305	349	344	385	366	317	327	300	1,328	1,536	1,295	1,075	842	788	701	484	349	201	142	64	22	2	—	—	—
F.	17,173	521	441	432	420	365	2,179	1,817	1,051	327	340	339	325	332	335	331	349	1,414	1,602	1,357	1,101	925	806	685	506	417	307	191	85	42	9	1	—	—
500. BRAMLEY P.	79,700	2,063	1,851	1,815	1,843	1,748	9,320	8,328	4,817	1,563	1,571	1,497	1,559	1,542	1,513	1,566	1,503	6,386	7,421	6,503	5,626	4,679	3,917	3,129	2,544	2,034	1,263	830	428	131	28	1	—	1
M.	38,772	1,070	936	897	903	839	4,645	4,175	2,421	745	767	713	790	761	759	743	734	3,075	3,537	3,119	2,723	2,297	1,916	1,483	1,251	925	546	352	187	66	11	1	—	—
F.	40,928	993	915	918	940	909	4,675	4,153	2,396	818	804	784	769	781	754	823	769	3,311	3,884	3,354	2,903	2,382	2,001	1,646	1,293	1,109	717	478	241	65	17	—	—	1
501. LEEDS P.	254,536	6,243	5,558	5,665	5,471	5,434	28,371	26,033	15,213	4,926	5,059	5,139	5,214	4,963	5,142	5,110	5,334	21,221	23,989	20,334	17,862	14,815	12,767	10,250	7,812	6,473	3,956	2,562	1,281	556	115	36	2	1
M.	120,668	3,083	2,770	2,803	2,718	2,669	14,013	12,834	7,376	2,397	2,389	2,421	2,497	2,335	2,342	2,286	2,382	9,631	10,960	9,520	8,594	7,121	6,244	4,970	3,787	3,003	1,735	1,063	486	196	42	13	1	—
F.	133,868	3,160	2,788	2,862	2,753	2,765	14,328	13,199	7,837	2,529	2,670	2,718	2,717	2,628	2,800	2,824	2,952	11,590	13,029	10,814	9,268	7,694	6,523	5,280	4,025	3,470	2,221	1,499	795	360	73	23	1	1
502. DEWSBURY P.	167,643	3,922	3,392	3,474	3,343	3,340	17,471	15,679	9,599	3,276	3,354	3,381	3,497	3,405	3,538	3,263	3,348	13,713	15,447	13,222	11,851	10,338	8,955	7,261	5,818	4,825	3,036	1,966	938	355	92	13	1	1
M.	79,035	1,921	1,659	1,652	1,632	1,633	8,497	7,724	4,719	1,642	1,615	1,678	1,668	1,599	1,691	1,558	1,581	6,304	7,039	6,212	5,539	4,817	4,241	3,413	2,704	2,168	1,331	764	344	134	29	2	—	1
F.	88,608	2,001	1,733	1,822	1,711	1,707	8,974	7,955	4,889	1,634	1,739	1,703	1,829	1,806	1,847	1,705	1,767	7,409	8,408	6,980	6,312	5,521	4,714	3,848	3,114	2,657	1,705	1,202	594	221	63	11	1	—
503. WAKEFIELD P.	112,365	3,186	2,804	2,801	2,729	2,668	14,188	12,340	6,889	2,279	2,304	2,258	2,375	2,166	2,310	2,117	2,243	8,758	9,899	8,544	7,458	6,355	5,410	4,512	3,396	2,701	1,744	1,163	591	251	70	14	—	—
M.	57,120	1,575	1,399	1,385	1,343	1,316	7,018	6,174	3,353	1,101	1,143	1,162	1,226	1,131	1,213	1,131	1,164	4,554	5,111	4,479	3,895	3,330	2,818	2,315	1,708	1,353	821	510	260	112	27	8	—	—
F.	55,245	1,611	1,405	1,416	1,386	1,352	7,170	6,166	3,536	1,178	1,161	1,096	1,149	1,032	1,127	986	1,079	4,204	4,788	4,065	3,563	3,025	2,592	2,197	1,688	1,348	923	653	331	139	43	6	—	—
504. PONTEFRACT P.	70,258	2,311	1,911	1,924	2,046	1,858	10,050	8,899	4,891	1,493	1,556	1,409	1,324	1,378	1,357	1,335	1,271	5,082	5,683	4,976	4,304	3,714	3,235	2,548	1,911	1,575	982	655	393	166	58	12	1	—
M.	36,647	1,143	988	965	1,003	909	5,008	4,375	2,426	749	814	765	748	741	781	767	690	2,765	3,031	2,625	2,299	2,017	1,761	1,417	992	796	481	321	175	76	23	4	—	—
F.	33,611	1,168	923	959	1,043	949	5,042	4,524	2,465	744	742	644	576	637	576	568	581	2,317	2,652	2,351	2,005	1,697	1,474	1,131	919	779	501	334	218	90	35	8	1	—
505. HEMSWORTH P.	23,379	723	646	657	675	644	3,345	3,054	1,667	495	530	442	454	376	410	384	394	1,615	1,974	1,713	1,486	1,293	1,049	887	615	469	340	216	108	51	11	1	—	—
M.	12,622	362	321	325	348	335	1,691	1,495	878	245	283	233	279	219	236	234	240	945	1,090	915	816	749	608	497	328	252	172	112	48	19	8	—	—	—
F.	10,757	361	325	332	327	309	1,654	1,559	789	250	247	209	175	157	174	150	154	670	884	768	670	544	441	390	287	217	168	104	60	32	3	1	—	—
506. BARNSLEY P.	113,518	3,751	3,311	3,147	3,237	3,153	16,599	14,614	7,616	2,357	2,298	2,222	2,288	2,095	2,154	1,994	2,128	8,354	9,820	8,361	6,959	5,990	5,062	4,020	3,020	2,308	1,511	995	482	179	56	6	—	—
M.	59,335	1,881	1,625	1,587	1,604	1,570	8,267	7,283	3,763	1,194	1,179	1,158	1,287	1,178	1,248	1,093	1,109	4,554	5,257	4,525	3,746	3,273	2,770	2,146	1,601	1,173	726	479	217	84	25	—	—	—
F.	54,183	1,870	1,686	1,560	1,633	1,583	8,332	7,331	3,853	1,163	1,119	1,064	1,001	917	906	901	1,019	3,800	4,563	3,836	3,213	2,717	2,292	1,874	1,419	1,135	815	516	265	95	31	6	—	—
507. WORTLEY P.	70,326	1,926	1,794	1,743	1,744	1,758	8,965	8,150	4,373	1,404	1,373	1,354	1,389	1,311	1,299	1,299	1,420	5,417	6,147	5,345	4,469	3,903	3,216	2,783	2,184	1,836	1,254	788	433	162	49	2	1	—
M.	36,290	932	922	861	842	871	4,428	4,015	2,168	747	705	736	741	713	727	731	750	2,913	3,236	2,798	2,327	2,096	1,691	1,449	1,138	920	587	378	203	74	18	—	1	—
F.	34,036	994	872	882	902	887	4,537	4,135	2,205	657	668	618	648	598	572	568	670	2,504	2,911	2,547	2,142	1,807	1,525	1,334	1,046	916	667	410	230	88	31	2	—	—
508. ECCLESALL BIERLOW P.	179,676	4,802	4,321	4,249	4,043	4,085	21,500	19,396	10,017	3,256	3,424	3,480	3,731	3,755	3,849	3,921	3,812	15,517	17,020	14,137	12,126	10,019	8,461	6,787	5,388	4,180	2,724	1,751	900	374	77	9	1	1
M.	86,222	2,426	2,206	2,032	2,002	2,036	10,702	9,607	4,885	1,621	1,712	1,666	1,694	1,726	1,776	1,944	1,727	7,156	8,065	6,827	5,931	4,948	4,090	3,325	2,492	1,884	1,190	725	353	139	33	2	1	1
F.	93,454	2,376	2,115	2,217	2,041	2,049	10,798	9,789	5,162	1,635	1,712	1,814	2,037	2,029	2,073	1,980	2,085	8,361	8,955	7,310	6,195	5,101	4,371	3,462	2,896	2,296	1,534	1,026	547	235	44	7	—	—
509. SHEFFIELD P.	229,454	6,754	5,988	5,647	5,547	5,488	29,424	26,052	14,187	4,419	4,577	4,413	4,676	4,395	4,491	4,463	4,590	18,546	21,234	17,507	15,028	12,577	11,083	8,993	6,761	5,103	3,372	2,103	1,004	354	81	15	6	—
M.	118,044	3,432	3,059	2,773	2,775	2,719	14,758	12,908	6,973	2,211	2,319	2,240	2,433	2,215	2,279	2,339	2,371	10,006	11,325	9,178	7,923	6,630	5,912	4,725	3,501	2,557	1,613	986	403	136	37	5	1	—
F.	111,410	3,322	2,929	2,874	2,772	2,769	14,666	13,144	7,214	2,208	2,228	2,173	2,243	2,150	2,212	2,124	2,219	8,540	9,909	8,329	7,105	5,947	5,171	4,268	3,260	2,546	1,759	1,117	601	218	44	10	5	—
510. ROTHERHAM P.	111,629	3,537	3,140	2,994	3,069	3,017	15,757	13,865	7,470	2,349	2,301	2,198	2,255	2,130	2,164	2,076	2,085	8,485	9,740	8,027	6,803	5,834	5,033	4,172	3,108	2,399	1,547	1,014	524	235	49	7	1	1
M.	57,951	1,748	1,517	1,474	1,523	1,501	7,763	6,964	3,714	1,168	1,219	1,125	1,191	1,145	1,198	1,126	1,106	4,671	5,186	4,256	3,595	3,100	2,710	2,249	1,601	1,219	766	531	226	95	24	2	—	1
F.	53,678	1,789	1,623	1,520	1,546	1,516	7,994	6,901	3,756	1,181	1,082	1,073	1,064	985	966	950	979	3,814	4,554	3,771	3,208	2,734	2,323	1,923	1,507	1,180	781	483	298	140	25	5	1	—

TABLE 26.—AGES of PERSONS, MALES and FEMALES, in the REGISTRATION COUNTIES of the WEST, EAST, and NORTH RIDINGS, and in REGISTRATION DISTRICTS, 1901.—*continued.*

Registration District.		All Ages.	Under 1 Year.	1-	2-	3-	4-	Under 5 Years.	5-	10-	13-	14-	15-	16-	17-	18-	19-	20-	21-	25-	30-	35-	40-	45-	50-	55-	60-	65-	70-	75-	80-	85-	90-	95-	100 and upwards.
REGISTRATION WEST RIDING—*cont.*																																			
511. DONCASTER	P.	83,832	2,264	2,172	2,111	2,109	2,090	10,716	9,728	5,240	1,709	1,716	1,636	1,668	1,583	1,594	1,616	1,620	6,108	7,181	6,254	5,367	4,679	3,976	3,210	2,557	2,085	1,482	1,074	605	280	95	20	2	1
	M.	42,763	1,118	1,062	992	1,073	1,065	5,310	4,795	2,679	856	865	831	905	840	834	857	838	3,214	3,718	3,282	2,794	2,378	2,128	1,659	1,300	1,005	740	494	272	120	43	5	1	—
	F.	41,069	1,146	1,110	1,119	1,036	1,025	5,436	4,933	2,561	853	851	805	763	743	760	759	782	2,894	3,463	2,972	2,573	2,301	1,818	1,551	1,257	1,080	742	580	333	160	52	15	1	1
512. THORNE ...	P.	15,722	365	316	365	344	340	1,760	1,671	985	293	330	315	322	286	295	267	276	935	1,150	1,005	870	797	754	719	625	630	522	448	282	141	33	9	2	—
	M.	7,809	175	164	183	178	150	850	856	481	156	165	151	174	151	134	143	129	488	554	504	438	402	379	361	311	312	244	205	140	65	12	4	—	—
	F.	7,913	190	182	182	166	190	910	815	504	137	165	164	148	135	161	124	147	447	596	501	432	395	375	358	314	318	278	243	142	76	21	5	2	—
513. GOOLE ...	P.	25,486	714	697	637	675	647	3,370	3,182	1,725	610	528	531	484	468	481	478	418	1,710	1,938	1,776	1,586	1,309	1,148	965	796	715	539	372	215	109	27	5	1	—
	M.	12,490	355	349	307	319	309	1,639	1,601	853	279	244	267	263	224	227	238	208	824	898	841	789	672	566	479	410	354	256	191	101	47	13	2	1	—
	F.	12,996	359	348	330	356	338	1,731	1,578	872	331	284	264	221	244	254	240	210	886	1,040	935	797	637	582	486	386	361	283	181	114	62	14	3	—	—
514. SELBY ...	P.	13,708	406	404	317	376	420	1,953	1,782	1,090	333	364	338	334	330	329	310	295	1,143	1,275	1,112	1,008	938	813	722	593	549	449	324	196	99	21	8	—	—
	M.	8,225	211	206	175	182	211	985	828	532	174	187	175	149	158	179	152	151	587	664	522	483	459	403	348	301	268	211	158	101	38	10	2	—	—
	F.	8,483	195	198	172	194	209	968	954	558	159	177	163	185	172	150	158	144	556	611	590	525	479	410	374	292	281	238	166	95	61	11	6	—	—
515. TADCASTER	P.	29,507	842	752	804	767	733	3,898	3 614	1,931	595	606	624	557	521	536	514	527	2,037	2,429	2,191	1,862	1,577	1,395	1,039	906	759	512	425	236	119	42	3	2	—
	M.	15,028	418	352	375	385	390	1,920	1,762	960	286	316	341	307	288	290	275	299	1,092	1,209	1,136	954	807	730	570	456	393	233	220	112	52	19	1	—	—
	F.	14,479	424	400	429	382	343	1,978	1,852	971	309	290	283	250	233	246	239	228	945	1,220	1,055	908	770	665	519	450	366	279	205	124	67	23	2	2	—

TABLE 26.—AGES of PERSONS, MALES and FEMALES, in the REGISTRATION COUNTIES of the WEST, EAST, and NORTH RIDINGS, and in REGISTRATION DISTRICTS, 1901—*continued.*

Registration District.	All Ages.	Under 1 Year.	1-	2-	3-	4-	Under 5 Years.	5-	10-	13-	14-	15-	16-	17-	18-	19-	20-	21-	25-	30-	35-	40-	45-	50-	55-	60-	65-	70-	75-	80-	85-	90-	95-	100 and upwards.
REGISTRATION EAST RIDING (WITH YORK)	P. 453,936	11,463	10,622	10,566	10,640	10,254	53,545	48,942	28,321	9,303	9,435	9,216	9,614	8,839	9,175	9,018	8 879	34,495	38,363	32,862	28,678	24,870	21,875	18,692	14,822	12,716	9,259	6,452	3,885	1,905	627	129	17	2
	M. 222,472	5,710	5,254	5,342	5,282	5,079	26,667	24,361	14,225	4,735	4,785	4,682	4,819	4,337	4,646	4,528	4,365	16,455	18,151	15,931	14,006	12,175	10,947	9,216	7,270	6,050	4,383	2,967	1,689	786	214	48	4	—
	F. 231,464	5,753	5,368	5,224	5,358	5,175	26,878	24,581	14,096	4,568	4,650	4,534	4,795	4,502	4,529	4,490	4,514	18,040	20,212	16,931	14,672	12,695	10,928	9,476	7,552	6,666	4,876	3,485	2,196	1,119	383	81	13	2
516. YORK ...	P. 92,012	2,195	2,016	2,044	2,043	1,909	10,207	9,246	5,494	1,823	1,873	1,900	1,900	1,770	1,978	2,101	1,981	7,420	8,231	6,850	6,020	5,115	4,406	3,803	2,931	2,567	1,838	1,303	731	359	128	33	4	—
	M. 45,389	1,121	989	1,018	1,024	940	5,092	4,590	2,735	951	981	970	934	881	1,099	1,166	1,104	3,742	3,935	3,331	2,936	2,440	2,198	1,810	1,363	1,203	828	611	297	131	46	11	1	—
	F. 46,623	1,074	1,027	1,026	1,019	969	5,115	4,656	2,759	872	892	930	966	889	879	935	877	3,678	4,296	3,519	3,084	2,675	2,208	1,993	1,568	1,364	1,010	692	434	225	82	22	3	—
517. POCKLINGTON	P. 13,709	311	297	285	308	324	1,525	1,409	869	273	311	332	325	272	297	278	228	882	966	849	825	756	626	608	537	470	399	344	201	81	34	9	3	—
	M. 7,078	163	150	148	134	160	755	733	436	142	174	188	185	158	170	153	115	434	496	433	421	395	327	287	276	244	210	168	112	38	20	7	1	—
	F. 6,631	148	147	137	174	164	770	676	433	131	137	144	140	114	127	125	113	448	470	416	404	361	299	321	261	226	189	176	89	43	14	2	2	—
518. HOWDEN ...	P. 12,274	242	308	277	287	269	1,383	1,368	801	297	316	301	314	228	238	207	198	727	795	764	714	644	581	517	462	418	384	256	226	107	23	3	2	—
	M. 6,229	134	154	132	148	138	706	677	422	156	171	183	181	120	128	106	94	355	379	371	350	337	317	261	217	201	202	115	119	49	11	1	—	—
	F. 6,045	108	154	145	139	131	677	691	379	141	145	118	133	108	110	101	104	372	416	393	364	307	261	256	245	217	182	141	107	58	12	2	2	—
519. BEVERLEY	P. 24,454	515	539	520	521	577	2,672	2,698	1,511	464	533	510	519	463	516	468	444	1,635	1,787	1,577	1,536	1,377	1,181	1,083	962	849	693	478	292	145	48	13	—	—
	M. 11,918	274	275	265	262	289	1,365	1,339	776	212	282	244	281	228	276	245	222	753	808	707	722	678	576	518	491	411	350	220	127	64	18	5	—	—
	F. 12,536	241	264	255	259	288	1,307	1,359	735	252	251	266	238	235	240	223	222	882	979	870	814	699	605	565	471	438	343	258	165	81	30	8	—	—
520. SCULCOATES	P. 173,307	4,739	4,355	4,379	4,427	4,090	21,990	19,748	11,336	3,708	3,610	3,468	3,631	3,361	3,438	3,265	3,313	13,285	15,130	13,029	10,969	9,281	8,114	6,718	5,052	4,155	2,906	1,866	1,139	579	174	36	4	2
	M. 84,142	2,311	2,182	2,224	2,207	2,008	10,932	9,770	5,732	1,887	1,831	1,732	1,779	1,602	1,647	1,568	1,525	6,210	7,079	6,311	5,310	4,500	4,054	3,313	2,472	1,904	1,366	808	443	227	65	14	1	—
	F. 89,165	2,428	2,173	2,155	2,220	2,082	11,058	9,978	5,604	1,821	1,779	1,736	1,852	1,759	1,791	1,697	1,788	7,075	8,051	6,718	5,629	4,781	4,060	3,375	2,580	2,251	1,540	1,058	696	352	109	22	3	2
521. HULL ...	P. 82,245	2,258	1,943	1,928	1,935	1,850	9,914	8,631	4,911	1,592	1,592	1,533	1,676	1,597	1,577	1,523	1,670	6,634	7,285	6,164	5,306	4,558	4,167	3,436	2,697	2,319	1,487	1,057	571	254	74	17	3	—
	M. 40,394	1,115	948	997	969	913	4,942	4,315	2,471	797	732	768	817	760	752	700	797	3,103	3,549	3,060	2,653	2,298	2,097	1,765	1,374	1,124	694	467	243	85	26	4	1	—
	F. 41,851	1,143	995	931	966	937	4,972	4,316	2,440	795	860	765	859	837	825	823	873	3,531	3,736	3,104	2,653	2,260	2,070	1,671	1,323	1,195	793	590	328	169	48	13	2	—
522. PATRINGTON	P. 8,593	171	154	151	174	191	841	888	540	186	189	161	194	162	187	176	154	593	611	567	494	498	421	393	330	301	250	209	143	71	33	1	—	—
	M. 4,278	73	70	70	83	100	396	437	251	92	101	87	96	86	95	85	91	309	285	298	261	242	213	197	160	148	126	101	73	39	9	—	—	—
	F. 4,315	98	84	81	91	91	445	451	289	94	88	74	98	76	92	91	63	284	326	269	233	256	208	196	170	153	124	108	70	32	24	1	—	—
523. SKIRLAUGH	P. 9,359	209	194	211	188	197	999	972	606	197	205	209	211	201	186	193	164	616	708	595	543	525	423	455	376	334	280	146	129	52	31	3	—	—
	M. 4,602	105	93	111	98	86	493	471	295	106	108	107	118	100	101	95	76	288	319	281	256	256	213	233	187	175	135	80	66	26	13	1	—	—
	F. 4,757	104	101	100	90	111	506	501	311	91	97	102	93	101	85	98	88	328	389	311	287	269	210	222	189	159	145	66	63	26	18	2	—	—
524. DRIFFIELD	P. 17,754	382	394	353	344	435	1,908	1,918	1,106	413	381	383	408	371	341	364	327	1,177	1,191	1,047	1,016	1,014	924	782	696	645	526	403	220	140	44	8	1	—
	M. 9,005	192	191	179	167	224	953	991	540	203	200	202	226	220	194	191	171	595	562	520	485	517	470	395	365	343	257	206	104	71	21	3	—	—
	F. 8,749	190	203	174	177	211	955	927	566	210	181	181	182	151	147	173	156	582	629	527	531	497	454	387	331	302	269	197	116	69	23	5	1	—
525. BRIDLINGTON	P. 20,229	441	422	418	413	412	2,106	2,064	1,147	350	425	419	436	414	417	443	400	1,526	1,659	1,420	1,255	1,102	1,032	897	779	658	496	390	233	117	38	6	—	—
	M. 9,437	222	202	198	190	221	1,033	1,038	567	189	205	201	202	182	184	219	170	666	739	616	582	512	482	407	365	297	215	191	105	53	15	2	—	—
	F. 10,792	219	220	220	223	191	1,073	1,026	580	161	220	218	234	232	233	224	230	860	920	804	673	590	550	490	414	361	281	199	128	64	23	4	—	—
REGISTRATION NORTH RIDING	P. 375,918	9,429	8,833	8,700	8,682	8,591	44,235	41,038	24,089	7,914	8,126	7,841	8,097	7,617	7,778	7,253	7,311	27,620	30,498	25,985	23,150	20,691	18,158	15,796	12,622	10,898	7,848	5,542	3,491	1,671	507	91	20	1
	M. 186,016	4,780	4,413	4,338	4,304	4,252	22,087	20,465	12,035	3,871	4,051	3,931	4,154	3,853	3,890	3,633	3,516	13,293	14,686	12,835	11,287	10,223	9,069	8,074	6,316	5,477	3,805	2,758	1,671	765	232	30	9	—
	F. 189,902	4,649	4,420	4,362	4,378	4,339	22,148	20,573	12,054	4,043	4,075	3,910	3,943	3,794	3,888	3,620	3,795	14,327	15,812	13,150	11,863	10,468	9,089	7,722	6,306	5,421	4,043	2,784	1,820	906	275	61	11	1
526. SCARBOROUGH	P. 51,110	1,046	1,027	1,015	1,039	1,010	5,137	4,832	2,922	964	1,004	1,031	1,039	998	1,030	1,035	1,045	3,891	4,294	3,689	3,400	3,005	2,585	2,262	1,905	1,789	1,301	939	608	294	90	15	5	1
	M. 22,539	537	533	489	502	512	2,573	2,369	1,415	473	495	456	523	441	417	431	413	1,550	1,733	1,580	1,421	1,244	1,100	991	804	756	533	401	252	128	33	4	3	—
	F. 28,571	509	494	526	537	498	2,564	2,463	1,507	491	509	575	516	557	613	604	632	2,341	2,561	2,109	1,979	1,761	1,485	1,271	1,101	1,033	768	538	356	166	57	11	2	1
527. MALTON ...	P. 20,454	462	404	471	433	444	2,214	2,270	1,296	414	433	461	475	417	450	421	390	1,364	1,385	1,330	1,177	1,178	1,031	927	739	654	519	364	276	142	41	4	2	—
	M. 10,228	219	203	242	220	223	1,107	1,179	659	212	208	235	256	231	241	223	215	661	656	621	564	585	505	470	372	312	268	193	138	63	22	1	1	—
	F. 10,226	243	201	229	213	221	1,107	1,091	637	202	225	226	219	186	209	198	175	703	729	759	613	593	526	457	367	312	281	171	138	79	19	3	1	—

TABLE 26.—AGES of PERSONS, MALES and FEMALES, in the REGISTRATION COUNTIES of the WEST, EAST, and NORTH RIDINGS, and in REGISTRATION DISTRICTS, 1901—*continued.*

Registration District.		All Ages.	Under 1 Year.	1-	2-	3-	4-	Under 5 Years.	5-	10-	13-	14-	15-	16-	17-	18-	19-	20-	21-	25-	30-	35-	40-	45-	50-	55-	60-	65-	70-	75-	80-	85-	90-	95-	100 and upwards.
REGISTRATION NORTH RIDING—*cont.*																																			
528. EASINGWOLD	P.	9,909	184	190	192	199	194	959	1,010	616	181	243	194	245	225	212	190	186	657	703	586	620	572	503	412	401	374	319	232	144	91	26	7	1	—
	M.	5,009	96	82	106	110	97	491	515	303	92	125	98	129	135	117	94	91	335	354	291	312	285	252	200	194	199	150	131	62	41	11	2	—	—
	F.	4,900	88	108	86	89	97	468	495	313	89	118	96	116	90	95	96	95	322	349	295	308	287	251	212	207	175	169	101	82	50	15	5	1	—
529. THIRSK	P.	12,710	252	298	274	282	259	1,365	1,321	787	284	297	285	284	249	262	252	210	834	929	825	758	683	688	594	472	441	359	259	165	81	22	3	1	—
	M.	6,175	131	150	139	137	132	689	647	375	132	144	144	138	132	135	115	98	409	409	383	343	339	324	316	225	218	190	131	84	44	8	2	1	—
	F.	6,535	121	148	135	145	127	676	674	412	152	153	141	146	117	127	137	112	425	520	442	415	344	364	278	247	223	169	128	81	37	14	1	—	—
530. HELMSLEY	P.	9,967	223	206	205	213	207	1,054	1,023	617	236	221	218	232	204	192	187	188	632	693	643	653	580	487	449	371	381	276	209	132	61	25	3	—	—
	M.	5,119	105	104	98	113	105	525	515	321	106	125	120	129	117	104	96	100	337	333	319	325	298	255	225	189	215	139	117	68	26	13	2	—	—
	F.	4,848	118	102	107	100	102	529	508	296	130	96	98	103	87	88	91	88	295	360	324	328	282	232	224	182	166	137	92	64	35	12	1	—	—
531. PICKERING	P.	10,059	273	228	228	267	235	1,231	1,139	617	242	186	223	193	195	170	158	154	570	730	637	613	557	500	456	421	363	297	208	112	64	18	2	3	—
	M.	5,037	122	108	121	138	115	604	567	319	115	84	109	101	104	87	76	68	264	330	324	315	263	267	232	216	202	163	113	70	32	9	1	2	—
	F.	5,022	151	120	107	129	120	627	572	298	127	102	114	92	91	83	82	86	306	400	313	298	294	233	224	205	161	134	95	42	32	9	1	1	—
532. WHITBY	P.	21,743	502	445	453	439	405	2,244	2,320	1,417	476	473	481	516	454	430	379	431	1,392	1,491	1,311	1,306	1,248	1,155	990	895	750	598	460	318	152	40	15	1	—
	M.	10,100	252	242	225	224	207	1,150	1,183	688	207	240	218	236	202	193	179	182	559	618	589	560	568	547	477	427	365	267	213	138	73	17	4	—	—
	F.	11,643	250	203	228	215	198	1,094	1,137	729	269	233	263	280	252	237	200	249	833	873	722	746	680	608	513	468	385	331	247	180	79	23	11	1	—
533. GUISBOROUGH	P.	43,420	1,181	1,070	1,084	1,079	1,091	5,505	4,947	2,912	936	972	917	869	903	892	866	869	3,201	3,582	2,855	2,431	2,239	2,042	1,928	1,464	1,171	794	576	356	130	49	13	1	—
	M.	21,593	592	526	535	536	549	2,738	2,491	1,454	450	499	462	445	445	466	431	406	1,571	1,726	1,378	1,202	1,091	1,028	1,000	765	603	400	286	173	59	20	4	—	—
	F.	21,827	589	544	549	543	542	2,767	2,456	1,458	486	473	455	424	458	426	435	463	1,630	1,856	1,477	1,229	1,148	1,014	928	699	568	394	290	183	71	29	9	1	—
534. MIDDLESBROUGH	P.	139,773	4,173	3,805	3,555	3,542	3,552	18,627	16,252	9,441	3,000	3,069	2,880	3,046	2,826	2,923	2,617	2,769	11,207	12,603	10,314	8,783	7,256	6,283	5,266	3,821	3,082	1,792	1,064	550	243	47	11	1	—
	M.	72,365	2,126	1,881	1,774	1,738	1,706	9,225	8,015	4,727	1,487	1,529	1,497	1,565	1,453	1,505	1,417	1,424	5,810	6,643	5,563	4,633	3,937	3,412	2,905	2,084	1,649	954	552	259	100	16	4	—	—
	F.	67,408	2,047	1,924	1,781	1,804	1,846	9,402	8,237	4,714	1,513	1,540	1,383	1,481	1,373	1,418	1,200	1,345	5,397	5,960	4,751	4,150	3,319	2,871	2,361	1,737	1,433	838	512	291	143	31	7	1	—
535. STOKESLEY	P.	11,247	227	234	241	224	216	1,142	1,174	715	247	248	227	255	254	207	258	207	768	842	702	684	653	547	475	418	357	306	265	181	83	28	4	—	—
	M.	5,482	127	105	112	103	107	554	579	368	138	119	127	134	121	92	134	107	350	376	324	336	297	263	223	231	184	138	138	91	39	18	1	—	—
	F.	5,765	100	129	129	121	109	588	595	347	109	129	100	121	133	115	124	100	418	466	378	348	356	284	252	187	173	168	127	90	44	10	3	—	—
536. NORTHALLERTON	P.	11,590	241	250	260	276	244	1,271	1,199	674	236	240	243	266	225	234	246	230	831	825	874	673	668	549	515	417	383	325	230	152	58	21	4	1	—
	M.	5,688	129	134	131	126	119	639	571	345	116	125	134	127	121	115	110	113	373	415	428	329	335	252	258	194	188	162	120	76	32	9	1	—	—
	F.	5,902	112	116	129	150	125	632	628	329	120	115	109	139	104	119	136	117	458	410	446	344	333	297	257	223	195	163	110	76	26	12	3	1	—
537. BEDALE	P.	8,436	197	162	205	188	180	932	914	466	153	188	165	168	162	195	147	149	561	643	531	530	508	411	345	289	319	240	173	138	72	34	3	—	—
	M.	4,103	100	82	107	98	93	485	454	236	69	95	73	89	84	102	65	56	275	305	241	247	246	205	168	127	152	119	80	69	38	21	2	—	—
	F.	4,333	97	80	98	90	82	447	460	230	84	93	92	79	78	93	82	93	286	338	290	283	262	206	177	162	167	121	93	69	34	13	1	—	—
538. LEYBURN	P.	6,748	100	142	135	109	116	632	689	447	150	163	122	133	140	139	121	118	438	478	472	376	393	388	323	282	226	188	147	103	54	24	2	—	—
	M.	3,275	48	78	70	52	65	313	361	220	79	77	65	74	80	67	54	50	199	211	236	169	186	183	160	134	101	85	77	56	24	14	—	—	—
	F.	3,473	52	64	65	57	81	319	328	227	71	86	57	59	60	72	67	68	239	267	236	207	207	205	163	148	125	103	70	47	30	10	2	—	—
539. AYSGARTH	P.	4,506	94	85	101	78	91	449	458	278	103	98	87	96	94	83	84	78	282	298	284	274	286	265	215	170	146	132	118	72	44	9	1	2	—
	M.	2,229	52	32	51	42	51	228	231	146	56	53	49	49	38	39	37	44	130	136	125	134	141	146	114	81	68	69	50	41	18	6	—	—	—
	F.	2,277	42	53	50	36	40	221	227	132	47	45	38	47	56	44	47	34	152	162	159	140	145	119	101	89	78	63	68	31	26	3	1	2	—
540. REETH	P.	2,520	41	41	52	55	54	243	269	150	55	60	43	48	38	47	39	49	142	166	148	164	180	137	129	126	94	74	49	43	22	3	1	1	—
	M.	1,206	23	19	28	29	28	127	147	67	25	24	16	27	20	18	20	23	61	81	73	67	84	70	64	63	42	32	20	23	9	1	1	1	—
	F.	1,314	18	22	24	26	26	116	122	83	30	36	27	21	18	29	19	26	81	85	75	97	96	67	65	63	52	42	29	20	13	2	—	—	—
541. RICHMOND	P.	11,726	233	246	229	259	263	1,230	1,221	734	237	231	264	232	263	312	253	238	850	836	734	708	685	587	510	431	368	298	249	141	80	30	3	1	—
	M.	5,868	121	134	110	136	138	639	641	392	114	109	128	132	129	192	151	126	409	360	360	330	324	260	271	210	193	136	136	71	39	14	1	1	—
	F.	5,858	112	112	119	123	125	591	580	342	123	122	136	100	134	120	102	112	441	476	374	378	361	327	239	221	175	162	113	70	41	16	2	—	—

COUNTY OF **YORK**—*continued.*

TABLE 27.—CONDITION as to MARRIAGE, and AGES of PERSONS, MALES and FEMALES, in the ADMINISTRATIVE COUNTIES of the EAST, NORTH, and WEST RIDINGS (together with COUNTY BOROUGHS), and in the AGGREGATES of URBAN and RURAL DISTRICTS, respectively, 1901.

		All Ages.	Under 15 Years.	15-	16-	17-	18-	19-	20-	21-	25-	35-	45-	55-	65-	75-	85 and upwards.
ADMINISTRATIVE COUNTIES of the EAST, NORTH, and WEST RIDINGS (together with COUNTY BOROUGHS).																	
UNMARRIED	P.	2,110,776	1,152,049	71,667	73,800	70,254	71,463	67,891	64,905	203,942	194,990	72,021	37,161	19,203	8,597	2,562	271
	M.	1,051,711	572,042	35,625	36,908	34,803	35,583	34,226	32,727	105,847	98,106	33,964	17,949	9,035	3,811	988	97
	F.	1,059,065	580,007	36,042	36,892	35,451	35,880	33,665	32,178	98,095	96,884	38,057	19,212	10,168	4,786	1,574	174
MARRIED	P.	1,286,489	—	6	22	177	995	2,629	6,458	78,313	390,593	352,533	251,739	141,336	51,965	9,296	427
	M.	638,892	—	—	1	7	82	387	1,413	29,731	185,454	177,193	131,087	76,744	30,420	6,051	322
	F.	647,597	—	6	21	170	913	2,242	5,045	48,582	205,139	175,340	120,652	64,592	21,545	3,245	105
WIDOWED	P.	193,487	—	—	—	1	4	9	47	633	7,965	20,950	38,372	52,065	48,195	22,586	2,660
	M.	60,293	—	—	—	—	1	2	7	244	2,996	6,646	11,579	15,373	14,868	7,618	959
	F.	133,194	—	—	—	1	3	7	40	389	4,969	14,304	26,793	36,692	33,327	14,968	1,701
AGGREGATE of URBAN DISTRICTS, including COUNTY BOROUGHS.																	
UNMARRIED	P.	1,767,237	965,086	59,929	61,944	59,306	60,401	57,299	55,135	173,645	163,223	58,667	29,551	14,646	6,401	1,818	186
	M.	872,946	478,381	29,353	30,490	28,928	29,541	28,447	27,423	88,889	80,723	26,955	13,842	6,604	2,671	638	61
	F.	894,291	486,705	30,576	31,454	30,378	30,860	28,852	27,712	84,756	82,500	31,712	15,709	8,042	3,730	1,180	125
MARRIED	P.	1,093,898	—	4	20	156	879	2,293	5,669	69,337	340,741	300,871	212,367	115,512	39,469	6,318	262
	M.	542,638	—	—	1	6	77	338	1,261	26,540	162,274	151,282	110,574	62,862	23,116	4,109	198
	F.	551,260	—	4	19	150	802	1,955	4,408	42,797	178,467	149,589	101,793	52,650	16,353	2,209	64
WIDOWED	P.	164,135	—	—	—	1	4	9	46	566	7,073	18,493	33,796	45,202	39,797	17,294	1,854
	M.	49,303	—	—	—	—	1	2	7	215	2,608	5,686	9,880	12,967	11,844	5,474	619
	F.	114,832	—	—	—	1	3	7	39	351	4,465	12,807	23,916	32,235	27,953	11,820	1,235
AGGREGATE of RURAL DISTRICTS.																	
UNMARRIED	P.	343,539	186,963	11,738	11,856	10,948	11,062	10,592	9,770	30,297	31,767	13,354	7,610	4,557	2,196	744	85
	M.	178,765	93,661	6,272	6,418	5,875	6,042	5,779	5,304	16,958	17,383	7,009	4,107	2,431	1,140	350	36
	F.	164,774	93,302	5,466	5,438	5,073	5,020	4,813	4,466	13,339	14,384	6,345	3,503	2,126	1,056	394	49
MARRIED	P.	192,591	—	2	2	21	116	336	789	8,976	49,852	51,662	39,372	25,824	12,496	2,978	165
	M.	96,254	—	—	—	1	5	49	152	3,191	23,180	25,911	20,513	13,882	7,304	1,942	124
	F.	96,337	—	2	2	20	111	287	637	5,785	26,672	25,751	18,859	11,942	5,192	1,036	41
WIDOWED	P.	29,352	—	—	—	—	—	—	1	67	892	2,457	4,576	6,863	8,398	5,292	806
	M.	10,990	—	—	—	—	—	—	—	29	388	960	1,699	2,406	3 024	2,144	340
	F.	18,362	—	—	—	—	—	—	1	38	504	1,497	2,877	4,457	5,374	3,148	466

COUNTY OF **YORK**—*continued.*

TABLE 28.—CONDITION as to MARRIAGE, and AGES of PERSONS, MALES and FEMALES, in COUNTY BOROUGHS, and in each URBAN DISTRICT of which the POPULATION EXCEEDS 50,000 PERSONS, 1901.

		All Ages.	Under 15 Years.	15-	16-	17-	18-	19-	20-	21-	25-	35-	45-	55-	65-	75-	85 and upwards.
BRADFORD, CITY OF (C.B.)																	
UNMARRIED	P.	159,872	79,591	5,569	5,833	5,429	5,820	5,561	5,431	17,670	17,148	6,532	3,084	1,480	570	144	10
	M.	74,689	39,531	2,650	2,791	2,582	2,715	2,532	2,475	8,019	7,193	2,337	1,144	510	165	41	4
	F.	85,183	40,060	2,919	3,042	2,847	3,105	3,029	2,956	9,651	9,955	4,195	1,940	970	405	103	6
MARRIED	P.	102,721	—	1	3	5	37	140	384	5,802	31,324	29,213	20,459	11,212	3,604	515	22
	M.	50,846	—	—	1	—	10	27	97	2,336	14,936	14,532	10,370	6,063	2,109	348	17
	F.	51,875	—	1	2	5	27	113	287	3,466	16,388	14,681	10,089	5,149	1,495	167	5
WIDOWED	P.	17,174	—	—	—	—	—	1	3	50	715	1,994	3,704	4,923	4,042	1,603	139
	M.	4,557	—	—	—	—	—	—	1	24	242	553	905	1,228	1,077	474	53
	F.	12,617	—	—	—	—	—	1	2	26	473	1,441	2,799	3,695	2,965	1,129	86
HALIFAX (C.B.)																	
UNMARRIED	P.	59,772	29,185	2,001	2,102	2,009	2,217	2,010	2,011	6,722	6,705	2,543	1,256	661	282	64	4
	M.	27,718	14,315	948	1,001	960	1,067	942	910	3,050	2,826	924	433	232	94	16	—
	F.	32,054	14,870	1,053	1,101	1,049	1,150	1,068	1,101	3,672	3,879	1,619	823	429	188	48	4
MARRIED	P.	38,507	—	—	—	1	16	37	114	1,825	11,654	10,942	8,073	4,192	1,440	209	4
	M.	19,051	—	—	—	—	—	6	28	713	5,586	5,439	4,114	2,172	851	140	2
	F.	19,456	—	—	—	1	16	31	86	1,112	6,068	5,503	3,959	2,020	589	69	2
WIDOWED	P.	6,657	—	—	—	—	—	—	1	13	246	667	1,327	1,935	1,732	683	53
	M.	1,698	—	—	—	—	—	—	1	6	97	171	309	447	450	195	22
	F.	4,959	—	—	—	—	—	—	—	7	149	496	1,018	1,488	1,282	488	31
HUDDERSFIELD (C.B.)																	
UNMARRIED	P.	53,932	25,135	1,723	1,914	1,848	1,948	1,930	1,880	6,568	6,794	2,381	1,073	476	203	58	1
	M.	24,811	12,248	805	921	838	869	856	892	3,016	2,857	844	409	158	76	21	1
	F.	29,121	12,887	918	993	1,010	1,079	1,074	988	3,552	3,937	1,537	664	318	127	37	—
MARRIED	P.	35,114	—	—	—	2	12	30	85	1,532	10,413	10,437	7,094	3,969	1,317	220	3
	M.	17,430	—	—	—	—	2	5	20	589	4,950	5,183	3,649	2,117	767	145	3
	F.	17,684	—	—	—	2	10	25	65	943	5,463	5,254	3,445	1,852	550	75	—
WIDOWED	P.	6,001	—	—	—	—	—	—	—	7	214	634	1,323	1,683	1,516	573	51
	M.	1,525	—	—	—	—	—	—	—	2	79	159	297	421	396	159	12
	F.	4,476	—	—	—	—	—	—	—	5	135	475	1,026	1,262	1,120	414	39
KINGSTON UPON HULL, CITY OF (C.B.)																	
UNMARRIED	P.	140,070	82,382	4,720	4,989	4,622	4,586	4,253	4,083	12,454	10,891	3,656	1,872	964	432	140	26
	M.	71,026	41,133	2,371	2,445	2,228	2,243	2,108	2,088	6,567	5,990	2,036	1,061	506	197	50	3
	F.	69,044	41,249	2,349	2,544	2,394	2,343	2,145	1,995	5,887	4,901	1,620	811	458	235	90	23
MARRIED	P.	87,595	—	—	2	27	115	248	616	6,244	27,736	23,170	16,532	8,919	3,336	619	31
	M.	42,583	—	—	—	2	6	41	134	2,232	12,797	11,483	8,644	4,874	1,960	387	23
	F.	45,012	—	—	2	25	109	207	482	4,012	14,939	11,687	7,888	4,045	1,376	232	8
WIDOWED	P.	12,594	—	—	—	—	1	2	7	59	613	1,471	2,530	3,244	2,928	1,525	214
	M.	3,844	—	—	—	—	—	—	1	17	198	433	810	985	880	455	65
	F.	8,750	—	—	—	—	1	2	6	42	415	1,038	1,720	2,259	2,048	1,070	149
LEEDS, CITY OF (C.B.)																	
UNMARRIED	P.	249,628	137,816	8,560	8,696	8,361	8,405	8,158	7,835	25,012	22,742	7,776	3,636	1,691	720	201	19
	M.	121,771	67,869	4,090	4,283	4,037	3,984	3,868	3,773	12,540	10,902	3,584	1,716	793	262	63	7
	F.	127,857	69,947	4,470	4,413	4,324	4,421	4,290	4,062	12,472	11,840	4,192	1,920	898	458	138	12
MARRIED	P.	156,185	—	2	1	15	108	280	765	10,031	50,942	43,801	29,502	15,406	4,672	635	25
	M.	77,432	—	—	—	1	15	37	174	3,886	24,112	22,016	15,486	8,504	2,761	424	16
	F.	78,753	—	2	1	14	93	243	591	6,145	26,830	21,785	14,016	6,902	1,911	211	9
WIDOWED	P.	23,155	—	—	—	1	—	3	9	93	1,085	2,751	5,034	6,661	5,269	2,074	175
	M.	6,862	—	—	—	—	—	1	1	30	342	806	1,494	1,973	1,526	632	57
	F.	16,293	—	—	—	1	—	2	8	63	743	1,945	3,540	4,688	3,743	1,442	118

COUNTY OF **YORK**—*continued.*

TABLE 28.—CONDITION as to MARRIAGE, and AGES of PERSONS, MALES and FEMALES, in COUNTY BOROUGHS, and in each URBAN DISTRICT of which the POPULATION EXCEEDS 50,000 PERSONS, 1901—*continued.*

		All Ages.	Under 15 Years.	15-	16-	17-	18-	19-	20-	21-	25-	35-	45-	55-	65-	75-	85 and upwards.
MIDDLESBROUGH (C.B.)																	
UNMARRIED ...	P.	55,352	32,581	1,887	1,994	1,790	1,847	1,530	1,540	4,790	4,530	1,563	759	352	168	19	2
	M.	29,587	16,101	961	1,010	909	937	887	839	2,814	2,967	1,127	579	299	142	14	1
	F.	25,765	16,480	926	984	881	910	643	701	1,976	1,563	436	180	53	26	5	1
MARRIED	P.	31,392	—	—	1	10	52	142	237	2,582	10,416	8,464	5,718	2,842	802	125	1
	M.	15,648	—	—	—	—	1	16	47	928	4,945	4,342	3,132	1,655	499	82	1
	F.	15,744	—	—	1	10	51	126	190	1,654	5,471	4,122	2,586	1,187	303	43	—
WIDOWED... ...	P.	4,558	—	—	—	—	—	—	1	21	319	666	1,091	1,189	876	363	32
	M.	1,647	—	—	—	—	—	—	—	5	106	236	401	407	346	138	8
	F.	2,911	—	—	—	—	—	—	1	16	213	430	690	782	530	225	24
ROTHERHAM (M.B.)																	
UNMARRIED ...	P.	32,259	19,678	1,059	1,091	1,043	1,033	933	877	2,696	2,315	802	430	210	68	23	1
	M.	17,180	9,778	545	544	552	548	507	483	1,698	1,507	547	277	140	45	8	1
	F.	15,079	9,900	514	547	491	485	426	394	998	808	255	153	70	23	15	—
MARRIED	P.	19,744	—	—	1	4	25	67	158	1,628	6,490	5,158	3,674	1,829	596	109	5
	M.	9,851	—	—	—	—	1	3	29	613	3,189	2,596	1,989	1,016	349	63	3
	F.	9,893	—	—	1	4	24	64	129	1,015	3,301	2,562	1,685	813	247	46	2
WIDOWED... ..	P.	2,346	—	—	—	—	—	—	1	7	102	247	492	647	550	274	26
	M.	867	—	—	—	—	—	—	—	3	43	91	192	218	214	93	13
	F.	1,479	—	—	—	—	—	—	1	4	59	156	300	429	336	181	13
SHEFFIELD, CITY OF (C.B.)																	
UNMARRIED ...	P.	220,620	125,796	7,347	7,830	7,593	7,598	7,385	6,811	20,681	18,028	6,168	3,150	1,449	613	161	10
	M.	113,524	62,402	3,602	3,834	3,706	3,752	3,948	3,586	11,718	10,393	3,501	1,871	816	321	68	6
	F.	107,096	63,394	3,745	3,996	3,887	3,846	3,437	3,225	8,963	7,635	2,667	1,279	633	292	93	4
MARRIED	P.	140,027	—	—	2	32	172	488	1,058	11,214	46,191	37,705	25,480	13,022	4,110	537	16
	M.	69,892	—	—	—	1	12	66	244	4,348	22,223	19,329	13,626	7,210	2,472	346	15
	F.	70,135	—	—	2	31	160	422	814	6,866	23,968	18,376	11,854	5,812	1,638	191	1
WIDOWED ...	P.	20,146	—	—	—	—	—	2	9	102	957	2,566	4,508	5,551	4,570	1,729	152
	M.	6,389	—	—	—	—	—	1	1	39	373	875	1,417	1,694	1,418	519	52
	F.	13,757	—	—	—	—	—	1	8	63	584	1,691	3,091	3,857	3,152	1,210	100
YORK, CITY OF (C.B.)																	
UNMARRIED ...	P.	46,759	24,484	1,614	1,610	1,451	1,665	1,722	1,511	4,653	4,567	1,640	883	532	296	109	22
	M.	23,512	12,290	803	780	705	922	955	871	2,490	2,302	680	357	214	108	30	5
	F.	23,247	12,194	811	830	746	743	767	640	2,163	2,265	960	526	318	188	79	17
MARRIED	P.	26,821	—	—	2	2	25	50	128	1,705	8,277	7,303	5,192	2,834	1,114	181	8
	M.	13,309	—	—	—	—	—	9	23	645	3,896	3,673	2,744	1,537	656	120	6
	F.	13,512	—	—	2	2	25	41	105	1,060	4,381	3,630	2,448	1,297	458	61	2
WIDOWED ...	P.	4,334	—	—	—	—	—	1	—	14	183	450	800	1,162	1,066	557	101
	M.	1,326	—	—	—	—	—	—	—	4	60	142	234	335	353	166	32
	F.	3,008	—	—	—	—	—	1	—	10	123	308	566	827	713	391	69

TABLE 29.—REGISTRATION YORKSHIRE.—AGES of HUSBANDS and WIVES in COMBINATION; of HUSBANDS whose WIVES were ABSENT, of WIVES whose HUSBANDS were ABSENT, and of WIDOWERS and WIDOWS, 1901.

Years of Age.	Ages of Wives. 15-	16-	17-	18-	19-	20-	21-	25-	30-	35-	40-	45-	50-	55-	60-	65-	70-	75-	80-	85-	90-	95-	100 and upwards.	Husbands whose Wives were present.	Husbands whose Wives were absent.	Total Husbands.	Total Widowers.
Ages of Husbands: 15 —	—	—	—	—	—	—	—	—	—	—	—	—	—	—	—	—	—	—	—	—	—	—	—	—	—	—	—
16 —	—	—	1	—	—	—	—	—	—	—	—	—	—	—	—	—	—	—	—	—	—	—	—	1	—	1	—
17 —	—	—	1	—	3	—	—	1	—	—	—	—	—	—	—	—	—	—	—	—	—	—	—	5	*2	7	—
18 —	—	3	3	20	13	12	8	1	—	—	—	—	—	—	—	—	—	—	—	—	—	—	—	60	22	82	1
19 —	—	1	19	54	81	68	99	8	1	—	—	—	—	—	—	—	—	—	—	—	—	—	—	331	60	391	2
20 —	—	2	24	139	255	308	462	64	4	—	1	1	—	—	—	—	—	—	—	—	—	—	—	1,260	152	1,412	7
21 —	—	7	78	471	1,287	2,856	17,741	5,500	429	70	13	3	—	—	—	—	—	—	—	—	—	—	—	28,455	1,383	29,838	246
25 —	4	3	23	140	377	1,214	21,891	49,167	9,443	1,025	154	40	11	4	—	—	—	—	—	—	—	—	—	83,496	3,089	86,585	1,042
30 —	—	—	2	14	67	186	4,250	31,397	49,175	9,428	1,172	226	54	9	2	1	—	—	—	—	—	—	—	95,983	3,486	99,469	1,959
35 —	—	—	3	4	12	42	839	7,277	29,141	43,452	8,520	1,150	193	53	9	2	2	—	—	—	—	—	—	90,699	3,616	94,315	2,795
40 —	—	—	—	1	4	18	245	1,604	7,342	25,483	36,231	7,195	1,146	192	42	9	3	1	1	—	—	—	—	79,517	3,704	83,221	3,852
45 —	—	1	—	1	2	7	84	530	1,954	6,917	21,575	30,503	6,330	990	187	43	9	—	1	—	—	—	—	69,134	3,659	72,793	5,170
50 —	—	—	—	—	—	4	27	204	670	1,892	6,152	17,676	22,721	4,669	986	150	36	8	—	—	—	—	—	55,195	3,279	58,474	6,410
55 —	—	—	—	—	1	1	9	80	203	685	1,740	4,966	12,951	16,541	3,809	635	100	16	4	—	—	—	—	41,741	2,517	44,258	6,983
60 —	1	—	—	—	—	2	10	37	145	292	661	1,552	4,063	9,485	11,385	2,312	426	54	15	1	—	—	—	30,441	2,168	32,609	8,410
65 —	—	—	—	—	—	—	1	10	39	98	236	534	1,094	2,666	6,021	6,161	1,173	183	23	3	1	—	—	18,243	1,369	19,612	7,683
70 —	—	—	—	—	—	—	2	8	18	47	97	170	410	728	1,745	3,200	3,005	559	78	6	—	—	—	10,073	837	10,910	7,194
75 —	—	—	—	—	—	—	—	2	6	10	38	56	121	230	394	842	1,284	1,068	151	15	—	—	—	4,217	363	4,580	5,056
80 —	—	—	—	—	—	—	—	—	2	6	9	18	36	52	109	170	296	416	228	23	2	—	—	1,367	136	1,503	2,554
85 —	—	—	—	—	—	—	—	—	—	—	2	6	8	9	22	28	36	60	55	22	2	—	—	250	29	279	811
90 —	—	—	—	—	—	—	—	—	—	—	—	—	2	1	2	2	5	8	9	3	2	1	—	35	5	40	119
95 —	—	—	—	—	—	—	—	—	—	—	—	—	—	—	—	—	—	—	—	1	—	—	—	1	—	1	23
100 and upwards	—	—	—	—	—	—	—	—	—	—	—	—	—	—	—	1	—	—	—	—	—	—	—	1	—	1	1
																								610,505	29,876	640,381	60,318
Wives whose Husbands were present	5	17	154	844	2,102	4,718	45,668	95,890	98,572	89,405	76,601	64,096	49,140	35,629	24,713	13,556	6,375	2,373	565	74	7	1	—	610,505	Wives whose Husbands were present		
Wives whose Husbands were absent	1	4	16	76	146	350	3,039	5,764	5,577	5,095	4,548	4,123	3,445	2,462	1,942	1,157	559	228	92	19	3	—	—	38,646	Wives whose Husbands were absent		
Total Wives ...	6	21	170	920	2,248	5,068	48,707	101,654	104,149	94,500	81,149	68,219	52,585	38,091	26,655	14,713	6,934	2,601	657	93	10	1	—	649,151	Total Wives		
Total Widows	—	—	1	3	7	40	392	1,590	3,392	5,501	8,816	11,866	14,951	16,800	19,953	18,048	15,323	10,163	4,829	1,396	272	36	6	133,385	Total Widows		

* Of the two married Males aged 17, who were not resident with their Wives, one was a Spanish Seaman and the other a Fisherman on board a steam trawler.

NOTE.—The Table read *vertically* shows the number of *Wives* at each age, with the ages of their Husbands: Thus 8 Wives, aged 21 and under 25 years, had Husbands aged 18; 99 had Husbands aged 19; 462 had Husbands aged 20; 17,741 had Husbands aged 21 and under 25 years, and so on.

Read horizontally the Table shows the number of *Husbands* at each age, with the ages of their Wives: Thus 7 Husbands, aged 21 and under 25 years of age, had Wives aged 16; 78 had Wives aged 17; 471 had Wives aged 18; 1,287 had Wives aged 19; 2,856 had Wives aged 20; 17,741 had Wives aged 21 and under 25 years, and so on.

At all ages 610,505 Husbands and 610,505 Wives were enumerated as residing together on the night of the Census.

There were also 29,876 Husbands whose Wives were absent (*i.e.*, the Wives were not returned on the same Schedules as their Husbands), making in all 640,381 Husbands enumerated; and 38,646 Wives whose Husbands were absent (*i.e.*, the Husbands were not returned on the same Schedules as their Wives), making in all 649,151 Wives enumerated.

COUNTY OF **YORK**—*continued.*

TABLE 30.—WORKHOUSES in REGISTRATION YORKSHIRE.—CONDITION as to MARRIAGE and AGES of PAUPER INMATES of WORKHOUSE INSTITUTIONS, 1901.

Condition as to Marriage.		Ages.												
		All Ages.	Under 5 Years.	5-	10-	15-	20-	25-	35-	45-	55-	65-	75-	85 and upwards.
Unmarried	P.	7,647	587	829	901	212	361	753	892	964	985	833	294	36
	M.	4,791	293	463	546	91	157	384	554	650	750	661	217	25
	F.	2,856	294	366	355	121	204	369	338	314	235	172	77	11
Married	P.	1,910	—	—	—	2	32	144	268	350	462	499	142	11
	M.	1,220	—	—	—	—	8	36	130	232	331	364	111	8
	F.	690	—	—	—	2	24	108	138	118	131	135	31	3
Widowed	P.	5,153	—	—	—	—	5	38	181	430	1,018	1,980	1,302	199
	M.	2,895	—	—	—	—	—	7	60	217	612	1,180	725	94
	F.	2,258	—	—	—	—	5	31	121	213	406	800	577	105
Total Pauper Inmates	P.	14,710	587	829	901	214	398	935	1,341	1,744	2,465	3,312	1,738	246
	M.	8,906	293	463	546	91	165	427	744	1,099	1,693	2,205	1,053	127
	F.	5,804	294	366	355	123	233	508	597	645	772	1,107	685	119

TABLE 31.—PRISONS in REGISTRATION YORKSHIRE.—CONDITION as to MARRIAGE and AGES of PRISONERS in LOCAL and CONVICT PRISONS, 1901.

Condition as to Marriage.		Ages.												
		All Ages.	Under 5 Years.	5-	10-	15-	20-	25-	35-	45-	55-	65-	75-	85 and upwards.
Unmarried	P.	788	—	—	—	117	238	241	114	57	17	4	—	—
	M.	651	—	—	—	111	200	184	90	47	15	4	—	—
	F.	137	—	—	—	6	38	57	24	10	2	—	—	—
Married	P.	498	—	—	—	2	58	183	163	61	28	2	1	—
	M.	374	—	—	—	2	48	133	116	48	24	2	1	—
	F.	124	—	—	—	—	10	50	47	13	4	—	—	—
Widowed	P.	93	—	—	—	—	—	13	35	20	15	8	2	—
	M.	50	—	—	—	—	—	4	12	11	14	7	2	—
	F.	43	—	—	—	—	—	9	23	9	1	1	—	—
Total Prisoners	P.	1,379	—	—	—	119	296	437	312	138	60	14	3	—
	M.	1,075	—	—	—	113	248	321	218	106	53	13	3	—
	F.	304	—	—	—	6	48	116	94	32	7	1	—	—

OCCUPATIONS.

TABLES 32–35A.

BIRTHPLACES.

TABLES 36–37A.

OCCUPATIONS OF FOREIGNERS.

TABLE 37B.

INFIRMITIES.

TABLES 38–39A.

COUNTY OF **YORK**—*continued.*

TABLE 32.—OCCUPATIONS of MALES AGED 10 YEARS AND UPWARDS, at TEN GROUPS of AGES, in the ADMINISTRATIVE COUNTIES of the EAST, NORTH, and WEST RIDINGS (together with COUNTY BOROUGHS), distinguishing for those engaged in certain industries the numbers returned as "WORKING AT HOME"; also as "EMPLOYERS," "WORKING FOR EMPLOYERS," "WORKING ON OWN ACCOUNT," and "OTHERS," 1901.

NOTE.—In classifying the people by their occupations the following rules have been observed:—Persons returned as engaged in more than one occupation have been referred to the occupation which in each case appeared to be the most important; or, if there was no difference in this respect, to the occupation first mentioned in the Return. Thus, a manufacturing trade has been selected in preference to a selling trade. A Clergyman who is also a Schoolmaster has been classed under the heading "Schoolmaster." Persons returned as "Pensioners" or as "Retired" from any specified profession or business (except Officers of the Army or Navy, Clergymen, and Medical Men) appear in this Table as simply "Pensioners" or "Retired" (see Order XXIII.), but are classified in Table 34 according to their former occupations. Inmates of Lunatic Asylums or of Workhouses, when returned as Insane and yet described by their former occupations, have—irrespective of age—been classed as "Retired." Other Inmates of Workhouses, unless aged 60 years or upwards, and Patients in Hospitals and Prisoners of all ages, have been classed under their stated occupations on the assumption that their ordinary work has been relinquished for a time only. Inmates of Workhouses aged 60 years and upwards, whose former occupations were returned, have been dealt with as "Retired."

The numbers given under any heading include Apprentices, Assistants, Workmen and Labourers, as well as Masters, except where special headings are provided for subordinates. Messengers, Errand Boys, Porters, and Watchmen are, however, shown under a separate heading, and Clerks are classified as Civil Service Clerks, Bank Clerks, Railway Clerks, Insurance Clerks, or Commercial Clerks, according to the particular service in which they are engaged.

In some cases women and children, chiefly widows or orphans carrying on the business of their husbands or fathers, will be found under Occupations commonly followed only by adult men.

In the list of Occupations for Females, the Male designations of occupations are given for convenience, except where the occupations are exclusively followed by Females.

The figures in italics, in the section of the Table for Females, relate to the Married or Widowed. In order to find space for this additional information, those Occupations are omitted in which Females are not employed to any extent.

TOTAL MALE POPULATION: ALL AGES ... 1750896; UNDER 10 YEARS 392976; 10 YEARS AND UPWARDS 1357920

Ages of Males 10 Years and upwards.											Occupations of Males aged 10 Years and upwards.	Working at Home.	Employers.	Working for Employers.	Working on Own Account.	Others or No Statement.
10-	14-	15-	20-	25-	35-	45-	55-	65-	75 and upwards.	Total.						
143009	36057	177625	169969	286556	217803	160615	101152	49099	16035	1357920	TOTAL OCCUPIED AND UNOCCUPIED.					
122034	8972	10886	3286	3769	3787	4875	9481	14738	9921	191749	Retired or Unoccupied (Order XXIII.).					
20975	27085	166739	166683	282787	214016	155740	91671	34361	6114	1166171	... Engaged in Occupations (Orders I.—XXII.).					
243	409	1289	1579	3828	2742	1630	785	265	61	12831	I. GENERAL OR LOCAL GOVERNMENT OF THE COUNTRY.					
											1. *National Government.*					
.	1	232	236	536	412	317	218	56	19	2027	Civil Service (Officers and Clerks) ...	.	.	.	.	.
240	400	908	525	1015	647	298	137	45	3	4218	Civil Service (Messengers, etc.)... ...	.	.	.	.	.
											2. *Local Government.*					
.	.	3	609	1675	1035	543	84	7	.	3956	Police	.	.	.	.	.
3	8	146	209	602	648	472	346	157	39	2630	Municipal, Parish, and other Local or County Officers	.	.	.	.	.
1	22	1838	1975	1241	683	199	85	36	5	6085	II. DEFENCE OF THE COUNTRY.					
											1. *Army (at Home).*					
.	.	20	24	67	71	69	56	20	5	335	Army Officers (Effective and Retired)	.	.	.	.	.
1	22	1778	1898	1084	548	98	17	7	.	5453	Soldiers and Non-Commissioned Officers	.	.	.	.	.
											2. *Navy and Marines (Ashore and in Port).*					
.	.	4	2	4	7	12	9	7	.	45	Officers of the Navy and Marines (Effective and Retired)	.	.	.	.	.
.	.	36	51	86	54	20	3	2	.	252	Men of the Navy and Marines	.	.	.	.	.
90	230	2633	3398	7487	6328	3870	2278	864	255	27433	III. PROFESSIONAL OCCUPATIONS AND THEIR SUBORDINATE SERVICES.					
											1. *Clerical.*					
.	.	.	23	393	543	418	289	177	61	1904	Clergymen (Established Church) ...	.	.	.	.	.
.	.	.	5	83	72	38	37	12	7	254	Roman Catholic Priests	.	.	.	.	.
.	.	.	25	244	279	305	230	69	26	1178	Ministers, Priests, of other religious bodies	.	.	.	.	.
.	.	7	58	147	91	72	39	26	8	448	Missionaries, Scripture Readers, Itinerant Preachers	.	.	.	.	.
.	.	.	3	4	3	.	.	1	.	11	Monks, Nuns, Sisters of Charity... ...	.	.	.	.	.
4	3	3	14	104	145	148	129	59	18	627	Church, Chapel, Cemetery—Officers, etc.	.	.	.	.	.
											2. *Legal.*					
.	.	.	64	339	467	304	144	60	20	1398	Barristers, Solicitors	.	.	.	.	.
35	105	773	572	579	359	180	86	20	9	2718	Law Clerks	.	.	.	.	.
											3. *Medical.*					
.	.	.	33	663	672	308	189	68	35	1968	Physicians, Surgeons, General Practitioners	.	.	.	.	.
.	1	45	72	125	102	99	47	17	2	510	Dentists (including Assistants)	.	.	.	.	.
.	.	4	8	85	68	41	34	16	6	262	Veterinary Surgeons...	.	.	.	.	.
.	.	.	3	21	14	4	6	1	.	49	Sick Nurses, Invalid Attendants ...	.	.	.	.	.
2	2	16	33	100	89	88	52	35	14	431	Subordinate Medical Service	.	.	.	.	.
											4. *Teaching.*					
14	63	931	908	1733	1440	582	285	54	3	6013	Schoolmasters, Teachers, Professors, Lecturers	.	.	.	.	.
.	.	21	22	54	87	82	64	16	6	352	Others concerned in Teaching	.	.	.	.	.
											5. *Literary and Scientific.*					
.	.	61	92	192	140	87	45	12	4	633	Authors, Editors, Journalists, Reporters, Shorthand Writers	.	.	.	.	.
.	1	82	126	105	49	29	17	3	1	413	Persons engaged in Scientific Pursuits	.	.	.	.	.
.	.	.	10	17	11	12	6	1	1	58	Others connected with Literature, etc.	.	.	.	.	.
											6. *Engineers and Surveyors.*					
.	.	55	127	269	153	143	68	18	3	836	Civil and Mining Engineers	.	.	.	.	.
.	.	37	68	102	100	71	47	13	5	443	Land, House, Ship—Surveyors	.	.	.	.	.
											7. *Art, Music, Drama.*					
.	3	63	79	158	141	84	59	35	6	628	Painters, Engravers, Sculptors (artists)	.	.	.	.	.
.	.	106	212	268	208	140	82	23	3	1042	Architects	.	.	.	.	.
2	5	98	115	243	167	126	60	24	.	840	Photographers	.	.	.	.	.
7	6	91	357	736	497	282	158	60	12	2206	Musicians, Music Masters, Singers ...	.	.	.	.	.
5	2	14	83	214	113	33	5	3	.	472	Actors	.	.	.	.	.
3	6	64	89	205	130	66	34	11	2	610	Art, Music, Theatre—Service, etc. ...	.	.	.	.	.
											8. *Exhibitions, Games, etc.*					
18	33	162	197	304	138	128	66	30	3	1129	Performers, Showmen; Exhibition, Games—Service	.	.	.	.	.

COUNTY OF **YORK**—*continued.*

TABLE 32.—OCCUPATIONS of FEMALES (UNMARRIED and MARRIED or WIDOWED) AGED 10 YEARS AND UPWARDS, at TEN GROUPS of AGES, in the ADMINISTRATIVE COUNTIES of the EAST, NORTH, and WEST RIDINGS (together with COUNTY BOROUGHS), distinguishing for those engaged in certain industries the numbers returned as "WORKING AT HOME"; also as "EMPLOYERS," "WORKING FOR EMPLOYERS," "WORKING ON OWN ACCOUNT," and "OTHERS," 1901.

Ages of Females 10 Years and upwards.											Total Female Population: All Ages ... 1839856; Under 10 Years 398608; 10 Years and upwards 1441248 — Occupations of Females aged 10 Years and upwards.	Working at Home.	Employers.	Working for Employers.	Working on Own Account.	Others or No Statement.
10-	14-	15-	20-	25-	35-	45-	55-	65-	75 and upwards.	Total.						
144911	36488	181293	184329	306992	227701	166657	111452	59658	21767	1441248	TOTAL (Occupied and Unoccupied)					
144911	36488	177930	130273	96884	38057	19212	10168	4786	1748	660457	Unmarried (Occupied and Unoccupied)					
.	.	*3363*	*54056*	*210108*	*189644*	*147445*	*101284*	*54872*	*20019*	*780791*	Married or Widowed (Occupied and Unoccupied)					
132167	18936	55908	35344	28854	13228	7988	5614	3613	1588	303240	Retired or Unoccupied (Order XXIII.).					
.	.	*3023*	*48398*	*189989*	*167860*	*128195*	*87284*	*48590*	*18788*	*692127*						
12744	17552	122022	94929	68030	24829	11224	4554	1173	160	357217	Engaged in Occupations (Orders I.—XXII.).					
.	.	*340*	*5658*	*20119*	*21784*	*19250*	*14000*	*6282*	*1231*	*88664*						
2	14	218	378	464	169	68	20	1	1	1335	I. GENERAL OR LOCAL GOVERNMENT OF THE COUNTRY.					
.	.	*1*	*12*	*85*	*139*	*126*	*83*	*37*	*7*	*490*						
											1. *National Government.*					
2	10	179	146	144	66	39	10	1	1	598	Civil Service (Officers and Clerks) ...	.	.	.	.	.
.	.	*1*	*7*	*28*	*47*	*70*	*64*	*28*	*7*	*252*		.	.	.	.	.
.	4	19	17	22	15	6	1	.	.	84	Civil Service (Messengers, etc.)... ...	.	.	.	.	.
.	.	.	.	*5*	*10*	*8*	*2*	.	.	*25*		.	.	.	.	.
											2. *Local Government.*					
.	.	20	215	298	88	23	9	.	.	653	Municipal, Parish, and other Local or County Officers	.	.	.	.	.
.	.	.	*5*	*52*	*82*	*48*	*17*	*9*	.	*213*		.	.	.	.	.
.	.	.	.	.	.	.	.	.	.	.	II. DEFENCE OF THE COUNTRY.	.	.	.	.	.
.	.	.	.	.	.	.	.	.	.	.		.	.	.	.	.
87	377	5353	6077	6370	2473	916	360	91	15	22119	III. PROFESSIONAL OCCUPATIONS AND THEIR SUBORDINATE SERVICES.					
.	.	*14*	*177*	*733*	*893*	*939*	*869*	*334*	*36*	*3935*						
											1. *Clerical.*					
.	.	4	54	119	49	31	[illegible]	3	1	270	Missionaries, Scripture Readers, Itinerant Preachers	.	.	.	.	.
.	.	.	.	*19*	*16*	*14*	*9*	*6*	*1*	*65*		.	.	.	.	.
.	.	2	17	83	76	55	36	13	4	286	Monks, Nuns, Sisters of Charity ...	.	.	.	.	.
.	.	.	.	.	.	.	*1*	.	.	*1*		.	.	.	.	.
.	.	.	1	4	3	3	1	1	.	13	Church, Chapel, Cemetery—Officers, etc.	.	.	.	.	.
.	.	.	.	.	.	*6*	*4*	*1*	.	*11*		.	.	.	.	.
											2. *Legal.*					
.	.	4	2	3	.	.	.	.	.	9	Law Clerks...	.	.	.	.	.
.	.	.	.	.	*1*	.	.	.	.	*1*		.	.	.	.	.
											3. *Medical.*					
.	.	.	1	9	2	.	.	.	.	12	Physicians, Surgeons, General Practitioners	.	.	.	.	.
.	.	.	.	.	*2*	.	.	.	.	*2*		.	.	.	.	.
.	.	1	.	2	1	.	.	.	.	4	Dentists (including Assistants)	.	.	.	.	.
.	.	.	.	*1*	*2*	*1*	.	.	.	*4*		.	.	.	.	.
.	.	.	1	6	5	1	.	.	.	13	Midwives	.	.	.	.	.
.	.	.	.	*4*	*13*	*34*	*57*	*48*	*3*	*159*		.	.	.	.	.
1	.	78	601	1243	575	238	118	39	4	2897	Sick Nurses, Invalid Attendants	.	.	.	.	.
.	.	*1*	*11*	*159*	*307*	*551*	*651*	*239*	*26*	*1945*		.	.	.	.	.
.	.	6	8	22	14	5	1	.	.	56	Subordinate Medical Service	.	.	.	.	.
.	.	.	.	*8*	*16*	*14*	*12*	*9*	*2*	*61*		.	.	.	.	.
											4. *Teaching.*					
72	353	4793	4686	4219	1510	468	157	28	6	16292	Schoolmasters, Teachers, Professors, Lecturers	.	.	.	.	.
.	.	*1*	*18*	*271*	*364*	*213*	*90*	*25*	*2*	*984*		.	.	.	.	.
.	.	2	4	12	20	10	3	1	.	52	Others concerned in Teaching	.	.	.	.	.
.	.	.	.	*1*	*4*	*2*	*1*	.	.	*8*		.	.	.	.	.
											5. *Literary and Scientific.*					
.	.	1	2	15	2	1	.	.	.	21	Authors, Editors, Journalists, Reporters, Shorthand Writers	.	.	.	.	.
.	.	.	.	.	*2*	*4*	*1*	.	.	*7*		.	.	.	.	.
.	.	1	1	.	.	.	.	.	.	2	Persons engaged in Scientific Pursuits...	.	.	.	.	.
.	.	.	.	.	*2*	.	.	.	.	*2*		.	.	.	.	.
.	.	1	1	11	5	.	.	1	.	19	Others connected with Literature, etc. ...	.	.	.	.	.
.	.	.	.	.	.	*1*	*2*	.	.	*3*		.	.	.	.	.
.	.	.	.	.	.	.	.	.	.	.	6. *Engineers and Surveyors*	.	.	.	.	.
.	.	.	.	.	.	.	.	.	.	.		.	.	.	.	.
											7. *Art, Music, Drama.*					
1	.	13	35	60	16	12	4	1	.	142	Painters, Engravers, Sculptors (artists)	.	.	.	.	.
.	.	.	*1*	*2*	*3*	*7*	.	*2*	.	*15*		.	.	.	.	.
3	10	101	71	62	16	1	1	.	.	265	Photographers	.	.	.	.	.
.	.	.	*2*	*8*	*9*	*4*	*2*	.	*2*	*27*		.	.	.	.	.
2	9	248	438	430	172	87	30	4	.	1420	Musicians, Music Masters, Singers ...	.	.	.	.	.
.	.	*2*	*14*	*112*	*92*	*62*	*24*	*2*	.	*308*		.	.	.	.	.
5	2	64	120	43	1	4	.	.	.	239	Actors	.	.	.	.	.
.	.	*3*	*49*	*116*	*38*	*6*	*2*	.	.	*214*		.	.	.	.	.
.	1	21	18	13	2	.	.	.	.	55	Art, Music, Theatre—Service, etc. ...	.	.	.	.	.
.	.	*6*	*14*	*25*	*12*	*11*	*6*	*1*	.	*75*		.	.	.	.	.
											8. *Exhibitions, Games, etc.*					
3	2	13	16	14	4	.	.	.	.	52	Performers, Showmen; Exhibition, Games—Service	.	.	.	.	.
.	.	*1*	*8*	*7*	*10*	*9*	*7*	*1*	.	*43*		.	.	.	.	.

COUNTY OF **YORK**—*continued.*

TABLE 32.—OCCUPATIONS of MALES AGED 10 YEARS AND UPWARDS, at TEN GROUPS OF AGES, in the ADMINISTRATIVE COUNTIES of the EAST, NORTH, and WEST RIDINGS (together with COUNTY BOROUGHS), distinguishing for those engaged in certain industries the numbers returned as "WORKING AT HOME"; also as "EMPLOYERS," "WORKING FOR EMPLOYERS," "WORKING ON OWN ACCOUNT," and "OTHERS," 1901—*continued.*

Ages of Males 10 Years and upwards.											Occupations of Males aged 10 Years and upwards.	Working at Home.	Employers.	Working for Employers.	Working on Own Account.	Others or No Statement.
10–	14–	15–	20–	25–	35–	45–	55–	65–	75 and upwards.	Total.						
138	292	2332	2625	4891	3930	2985	1810	788	154	19945	IV. DOMESTIC OFFICES OR SERVICES.					
											1. *Domestic Indoor Service.*					
13	18	221	212	268	122	65	33	7	.	959	Domestic Indoor Servants in Hotels, Lodging, and Eating Houses	.	.	.	.	.
72	105	445	273	401	267	152	70	17	5	1807	Other Domestic Indoor Servants	.	.	.	.	.
											2. *Domestic Outdoor Service.*					
17	61	793	983	1650	1169	750	355	98	8	5884	Domestic Coachmen, Grooms	.	.	.	.	.
26	78	609	697	1320	1048	890	570	287	58	5583	Domestic Gardeners	.	.	.	.	.
3	1	67	97	336	352	248	136	71	14	1325	Gamekeepers	.	.	.	.	.
											3. *Other Service.*					
1	6	46	57	134	165	102	50	16	1	578	College, Club—Service	.	.	.	.	.
2	3	18	140	261	160	129	51	21	6	791	Hospital and Institution Service	.	.	.	.	.
.	1	16	26	197	418	488	436	214	47	1843	Caretakers; Office, Park, Lodge, Gate, etc., Keepers (not Government)	.	.	.	.	.
.	1	23	36	73	40	20	8	2	.	203	Cooks (not Domestic)	.	.	.	.	.
2	8	25	33	111	84	70	26	9	4	372	Laundry and Washing Service	75	.	.	.	.
2	10	69	71	140	105	71	75	46	11	600	Others engaged in Service	.	.	.	.	.
265	708	7735	8076	12816	8701	5512	3049	1011	177	48050	V. COMMERCIAL OCCUPATIONS.					
											Merchants, Agents, and Accountants.					
.	.	1	3	26	19	21	16	7	1	94	Merchants (commodity undefined)	.	.	.	.	.
.	.	60	198	773	874	786	562	208	35	3496	Brokers, Agents, Factors	.	.	.	.	.
.	.	3	5	10	6	6	5	1	.	36	Salesmen, Buyers (not otherwise described)	.	.	.	.	.
.	.	129	831	2357	1698	1083	550	153	18	6819	Commercial Travellers	.	.	.	.	.
.	.	1	52	185	184	139	98	28	10	697	Accountants	.	.	.	.	.
1	.	35	96	274	289	293	225	98	31	1342	Auctioneers, Appraisers, Valuers, House Agents	.	.	.	.	.
.	1	2	7	27	50	37	22	7	2	155	Officers of Commercial Company, Guild, Society, etc.	.	.	.	.	.
											2. *Commercial or Business Clerks.*					
261	696	6745	5804	6712	3695	2016	1009	340	51	27329	Commercial or Business Clerks	.	.	.	.	.
											3. *Dealers in Money.*					
1	3	496	481	584	341	213	95	24	5	2243	Bankers; Bank—Officials, Clerks	.	.	.	.	.
.	.	4	1	9	23	9	16	4	1	67	Bill Discounters, Brokers, Finance Agents	.	.	.	.	.
											4. *Insurance.*					
2	8	202	167	462	396	179	62	18	1	1497	Life, House, Ship, etc., Insurance—Officials, Clerks, etc.	.	.	.	.	.
.	.	57	431	1397	1126	730	389	123	22	4275	Insurance Agents	.	.	.	.	.
4634	4816	15652	18950	32814	22690	15773	8011	2403	292	126035	VI. CONVEYANCE OF MEN, GOODS, AND MESSAGES.					
											1. *On Railways.*					
21	156	1653	1378	1825	1497	884	400	89	5	7908	Railway Officials or Clerks	.	.	.	.	.
2	18	1440	2286	2818	1748	1070	393	41	3	9819	Railway Engine Drivers, Stokers	.	.	.	.	.
.	.	2	120	1026	780	573	191	23	.	2715	Railway Guards	.	.	.	.	.
.	8	143	305	1212	913	691	235	30	4	3541	Signalmen	.	.	.	.	.
2	4	86	619	1050	359	191	89	50	10	2460	Pointsmen, Level Crossing Men	.	.	.	.	.
.	4	210	753	1701	1472	1109	546	150	18	5963	Platelayers, Gangers, Packers...	.	.	.	.	.
8	13	375	645	961	625	483	300	106	11	3527	Railway Labourers (not Railway Contractors' Labourers)	.	.	.	.	.
33	151	1645	2208	2888	1564	1001	559	155	13	10217	Railway Porters and Servants	.	.	.	.	.
											2. *On Roads.*					
.	.	10	73	258	353	314	212	63	15	1298	Livery Stable Keepers; Coach, Cab—Proprietors	.	400	133	722	43
43	113	1036	1263	2205	1596	1160	600	212	21	8249	Coachmen, Grooms (not Domestic); Cabmen	.	.	.	.	.
166	310	3328	5268	9220	6006	3837	1800	521	54	30510	Carmen, Carriers, Carters, Waggoners (not Farm)	.	560	27652	2219	79
5	8	35	44	60	42	32	14	6	.	246	Omnibus Service	.	.	.	.	.
.	10	186	627	1089	521	182	47	6	.	2668	Tramway Service	.	.	.	.	.
.	.	2	19	65	18	4	2	.	.	110	Motor Car Drivers	.	.	.	.	.
.	2	3	4	15	9	14	15	14	2	78	Others on Roads	.	3	35	36	4
											3. *On Seas, Rivers, and Canals.*					
4	10	548	1000	1788	1219	923	493	137	34	6156	Merchant Service; Seamen, Pilots; Boatmen on Seas	.	31	5960	80	85
15	37	331	483	975	729	600	338	120	19	3647	Bargemen, Lightermen, Watermen ...	.	106	3214	309	18
.	.	11	28	63	98	107	99	33	10	449	Navigation Service (on shore)...	.	109	302	21	17

COUNTY OF **YORK**—*continued.*

TABLE 32.—OCCUPATIONS of FEMALES (UNMARRIED and MARRIED or WIDOWED) AGED 10 YEARS AND UPWARDS, at TEN GROUPS of AGES, in the ADMINISTRATIVE COUNTIES of the EAST, NORTH, and WEST RIDINGS (together with COUNTY BOROUGHS), distinguishing for those engaged in certain industries the numbers returned as "WORKING AT HOME"; also as "EMPLOYERS," "WORKING FOR EMPLOYERS," "WORKING ON OWN ACCOUNT," and "OTHERS," 1901—*continued.*

Ages of Females 10 Years and upwards.											Occupations of Females Aged 10 Years and upwards.	Working at Home.	Employers.	Working for Employers.	Working on Own Account.	Others or No Statement.
10–	14–	15–	20–	25–	35–	45–	55–	65–	75 and upwards	Total.						
1783	3940	34986	29497	20871	7536	3949	1805	483	53	104903	IV. DOMESTIC OFFICES OR SERVICES.					
.	.	*31*	*534*	*3219*	*5622*	*6011*	*4579*	*1997*	*259*	*22252*						
											1. *Domestic Indoor Service.*					
14	57	1020	1162	773	166	66	30	4	.	3292	Domestic Indoor Servants in Hotels, Lodging, and Eating Houses	.	.	.	.	.
.	.	.	*19*	*66*	*81*	*67*	*39*	*9*	*2*	*283*		.	.	.	.	.
1709	3695	31938	26058	17998	6045	2969	1243	322	36	92013	Other Domestic Indoor Servants	.	.	.	.	.
.	.	*15*	*232*	*1199*	*1784*	*1860*	*1576*	*692*	*88*	*7446*		.	.	.	.	.
.	.	.	.	.	.	.	.	.	.	.	2. *Domestic Outdoor Service*	.	.	.	.	.
.	.	.	.	.	.	.	.	.	.	.		.	.	.	.	.
											3. *Other Service.*					
.	.	4	15	5	5	3	.	.	.	32	College, Club—Service...	.	.	.	.	.
.	.	.	*5*	*29*	*40*	*22*	*10*	*2*	.	*108*		.	.	.	.	.
8	10	291	558	437	211	88	33	10	1	1647	Hospital and Institution Service	.	.	.	.	.
.	.	.	*7*	*66*	*79*	*83*	*52*	*15*	*7*	*309*		.	.	.	.	.
.	.	9	32	33	39	30	22	12	2	179	Caretakers; Office, Park, Lodge, Gate, etc., Keepers (not Government)	.	.	.	.	.
.	.	*1*	*9*	*61*	*170*	*210*	*187*	*108*	*20*	*766*		.	.	.	.	.
.	1	24	76	95	60	40	14	5	.	315	Cooks (not Domestic)	.	.	.	.	.
.	.	.	*3*	*44*	*92*	*94*	*46*	*19*	*1*	*299*		.	.	.	.	.
1	10	251	406	621	544	475	284	69	6	2667	Charwomen	.	.	.	.	.
.	.	*6*	*127*	*1103*	*2312*	*2386*	*1677*	*673*	*52*	*8336*		.	.	.	.	.
43	161	1441	1168	888	458	270	174	60	8	4671	Laundry and Washing Service	1064	.	.	.	.
.	.	*9*	*132*	*641*	*1045*	*1266*	*980*	*469*	*85*	*4627*		*2267*	.	.	.	.
8	6	8	22	21	8	8	5	1	.	87	Others engaged in Service	.	.	.	.	.
.	.	.	.	*10*	*19*	*23*	*12*	*10*	*4*	*78*		.	.	.	.	.
37	127	1562	1139	777	122	37	15	3	.	3819	V. COMMERCIAL OCCUPATIONS.					
.	.	*3*	*10*	*46*	*44*	*47*	*47*	*9*	*2*	*208*						
											1. *Merchants, Agents, and Accountants.*					
.	1	29	25	21	12	4	5	.	.	97	Brokers, Agents, Factors	.	.	.	.	.
.	.	.	*4*	*16*	*16*	*18*	*21*	*6*	*1*	*82*		.	.	.	.	.
.	.	5	9	7	2	1	1	.	.	25	Salesmen, Buyers (not otherwise described)	.	.	.	.	.
.	.	.	.	*2*	.	*1*	.	.	.	*3*		.	.	.	.	.
.	.	8	13	13	2	.	1	.	.	37	Commercial Travellers	.	.	.	.	.
.	.	.	.	*4*	*2*	*1*	*3*	.	.	*10*		.	.	.	.	.
.	.	.	1	5	4	1	.	.	.	11	Auctioneers, House Agents, etc.; and others	.	.	.	.	.
.	.	.	.	.	.	*4*	*1*	.	.	*5*		.	.	.	.	.
											2. *Commercial or Business Clerks.*					
37	126	1510	1074	718	98	24	6	2	.	3595	Commercial or Business Clerks	.	.	.	.	.
.	.	*3*	*6*	*21*	*17*	*11*	*10*	*1*	.	*69*		.	.	.	.	.
											3. *Dealers in Money.*					
.	.	1	.	2	.	.	.	.	.	3	Bankers; Bank—Officials, Clerks... ...	.	.	.	.	.
.	.	.	.	.	.	.	.	.	.	.		.	.	.	.	.
.	.	.	.	.	1	.	.	.	.	1	Bill Discounters, Brokers, Finance Agents	.	.	.	.	.
.	.	.	.	*1*	.	*2*	*1*	.	.	*4*		.	.	.	.	.
											4. *Insurance.*					
.	.	5	9	2	2	.	.	.	.	18	Life, House, Ship, etc., Insurance—Officials, Clerks, etc.	.	.	.	.	.
.	.	.	.	.	.	.	.	.	.	.		.	.	.	.	.
.	.	4	8	9	1	7	2	1	.	32	Insurance Agents	.	.	.	.	.
.	.	.	.	*2*	*9*	*10*	*11*	*2*	*1*	*35*		.	.	.	.	.
312	221	659	387	185	42	11	5	2	.	1824	VI. CONVEYANCE OF MEN, GOODS, AND MESSAGES.					
.	.	*1*	*8*	*33*	*58*	*74*	*70*	*24*	*11*	*279*						
											1. *On Railways.*					
.	.	12	12	11	5	.	.	.	.	40	Railway Officials or Clerks	.	.	.	.	.
.	.	.	.	.	.	.	.	.	.	.		.	.	.	.	.
.	1	2	3	.	.	.	.	1	.	7	Railway Porters and Servants	.	.	.	.	.
.	.	.	.	*7*	*26*	*29*	*28*	*8*	*3*	*101*		.	.	.	.	.
											2. *On Roads.*					
.	.	.	.	.	.	.	1	.	.	1	Livery Stable Keepers; Coach, Cab—Proprietors	.	.	.	1	.
.	.	.	.	*1*	*4*	*4*	*9*	*10*	*6*	*3*		.	*30*	.	*7*	.
.	.	.	.	1	1	1	1	.	.	4	Carmen, Carriers, Carters, Waggoners (not Farm)	.	1	1	2	.
.	.	.	.	*2*	*4*	*16*	*18*	*7*	*4*	*51*		.	*34*	.	*14*	*3*
.	.	2	4	.	2	.	.	.	.	8	Others on Roads	.	.	8	.	.
.	.	.	.	.	*1*	.	*1*	.	.	*2*		.	.	*2*	.	.
											3. *On Seas, Rivers, and Canals.*					
.	.	1	5	6	4	2	.	.	.	18	Merchant Service; Seamen, Pilots; Boatmen on Seas	.	.	18	.	.
.	.	.	.	*5*	*3*	*3*	*3*	.	.	*14*		.	.	*13*	.	*1*
.	.	.	.	.	.	.	.	.	.	.	Bargemen, Lightermen, Watermen ...	.	.	.	.	.
.	.	.	*3*	*6*	*3*	*2*	*2*	*1*	.	*17*		.	*2*	*15*	.	.
.	.	.	.	.	.	.	1	.	.	1	Navigation Service (on shore)	.	1	.	.	.
.	.	.	*1*	*1*	*1*	*2*	*1*	.	*1*	*7*		.	*3*	*3*	*1*	.

COUNTY OF **YORK**—*continued.*

TABLE 32.—OCCUPATIONS of MALES AGED 10 YEARS AND UPWARDS, at TEN GROUPS of AGES, in the ADMINISTRATIVE COUNTIES of the EAST, NORTH, and WEST RIDINGS (together with COUNTY BOROUGHS), distinguishing for those engaged in certain industries the numbers returned as "WORKING AT HOME"; also as "EMPLOYERS," "WORKING FOR EMPLOYERS," "WORKING ON OWN ACCOUNT," and "OTHERS," 1901—*continued.*

Ages of Males 10 Years and upwards.											Occupations of Males Aged 10 Years and upwards.	Working at Home.	Employers.	Working for Employers.	Working on Own Account.	Others or No Statement.
10–	14–	15–	20–	25–	35–	45–	55–	65–	75 and upwards.	Total.						
											4. *In Docks, Harbours, and Lighthouses.*					
3	21	523	817	1928	1784	1441	787	229	23	7556	Dock Labourers, Wharf Labourers	.	.	.	.	.
.	1	14	40	157	146	170	140	78	12	758	Harbour, Dock, Wharf, Lighthouse—Officials and Servants	.	.	.	.	.
											5. *In Storage, Porterage, and Messages.*					
5	17	163	200	245	189	132	94	29	4	1078	Warehousemen	.	12	1052	3	11
.	16	137	206	416	344	247	141	43	4	1554	Coalheavers; Coal—Porters, Labourers ...	.	.	.	.	.
4318	3891	3452	308	460	461	519	503	266	30	14208	Messengers, Porters, Watchmen (not Railway or Government)	.	.	.	.	.
9	26	319	256	389	217	89	13	2	.	1320	Telegraph, Telephone—Service	.	.	1306	.	14
1132	2299	14557	11458	16945	14617	12515	10641	6560	1800	92524	VII. AGRICULTURE.					
											1. *On Farms, Woods, and Gardens.*					
.	1	75	473	3582	5588	5527	4941	3100	957	24244	Farmers, Graziers	.	.	.	.	.
257	453	3222	2727	2781	856	208	51	33	12	10600	Farmers', Graziers'—Sons, Daughters, or other Relatives assisting in the work of the Farm (so returned)	.	.	.	.	.
.	.	27	343	808	714	509	263	97	10	2771	Farm Bailiffs, Foremen	.	.	.	.	.
13	16	163	282	498	442	407	287	138	21	2267	Shepherds	.	.	.	.	.
190	431	1546	852	1139	856	589	421	209	24	6257	Agricultural Labourers, Farm Servants—distinguished as in charge of Cattle	.	.	.	.	.
184	476	5045	3416	2397	1204	569	330	103	12	13736	Agricultural Labourers, Farm Servants—distinguished as in charge of Horses	.	.	.	.	.
394	742	3435	2458	3795	3198	2900	2667	1847	523	21959	Agricultural Labourers, Farm Servants—not otherwise distinguished	.	.	.	.	.
.	3	35	57	184	188	189	171	86	18	931	Woodmen	.	.	.	.	.
88	173	957	767	1561	1374	1462	1365	876	204	8827	Gardeners (not Domestic); Nurserymen, Seedsmen, Florists	.	541	6071	2119	96
2	.	19	38	99	105	78	65	28	4	438	Agricultural Machines—Proprietors, Attendants	.	76	282	74	6
4	4	33	45	101	92	77	80	43	15	491	Others engaged in or connected with Agriculture	.	10	430	49	5
4	9	219	355	742	550	384	182	87	17	2549	VIII. FISHING.					
											1. *In Fishing.*					
4	9	219	355	742	550	384	182	87	17	2549	Fishermen	.	18	1907	601	23
2331	3266	17956	18637	31907	23202	15870	7444	1962	181	122756	IX. IN AND ABOUT, AND DEALING IN THE PRODUCTS OF, MINES AND QUARRIES.					
											1. *Mines.*					
97	187	3324	9420	19382	13618	8491	3294	599	45	58457	Coal and Shale Mine—Hewers	.	.	58457	.	.
1604	2329	10403	4117	3721	2368	1514	880	249	14	27229	Coal and Shale Mine—Other Workers below ground	.	.	27229	.	.
489	502	1654	1297	2039	1399	1158	686	236	25	9485	Coal and Shale Mine—Workers above ground	.	.	9485	.	.
11	16	111	187	376	248	149	80	24	1	1203	Coke Burners, Patent Fuel Makers	.	14	1185	3	1
49	86	766	859	1490	1154	950	518	171	10	6053	Ironstone Miners	.	.	6053	.	.
.	.	.	.	.	.	.	.	.	.	.	Copper Miners	.	.	.	.	.
.	.	.	.	.	.	.	.	.	.	.	Tin Miners	.	.	.	.	.
.	.	11	15	22	21	20	17	6	.	112	Lead Miners	.	.	112	.	.
.	2	5	6	10	12	8	3	5	.	51	Miners in other Minerals	.	.	51	.	.
.	2	6	39	168	213	205	134	47	7	821	Mine—Owners, Agents, Managers	.	142	646	20	13
2	8	37	43	117	128	88	54	16	4	497	Other Mine Service	.	.	497	.	.
2	1	72	199	622	673	600	469	223	35	2896	Coal, Coke—Merchants, Dealers	.	711	699	1460	26
											2 *Quarries.*					
61	110	1329	2117	3338	2821	2272	1102	310	28	13488	Stone—Quarriers, Cutters, Dressers ...	.	.	13488	.	.
.	1	15	19	25	28	13	8	2	2	113	Slate—Quarriers, Workers	.	.	113	.	.
.	1	19	22	56	44	53	27	13	2	237	Limeburners	.	15	219	3	.
15	18	142	180	314	223	138	67	17	1	1115	Clay, Sand, Gravel, Chalk—Labourers ...	.	.	1115	.	.
1	3	53	60	98	68	43	20	7	1	354	Other Workers in Products of Quarries ...	.	6	339	4	5
.	.	9	27	129	184	168	85	37	6	645	Dealers in Stone, Slate, etc.	.	472	63	102	8
1123	3362	29958	27607	47845	34177	25035	14185	4045	456	187793	X. METALS, MACHINES, IMPLEMENTS, AND CONVEYANCES.					
											1. *Iron and Steel Manufacture.* *					
3	8	255	522	1103	747	557	277	69	13	3554	Pig-Iron Manufacture (Blast Furnaces) ...	.	19	3533	.	2
55	158	1266	1043	1844	1505	1157	622	117	16	7783	Puddling Furnaces and Rolling Mills ...	.	27	7754	.	2
60	198	1735	2118	3808	2670	1687	857	204	17	13354	Steel Smelting and Founding	.	232	13089	8	25
											2. *Manufacture of Other, Mixed, or Unspecified Metals.*					
.	.	.	.	.	.	.	.	.	.	.	Tinplate Manufacture	.	.	.	.	.
.	.	3	6	12	10	2	2	.	.	35	Copper Manufacture	.	1	34	.	.
.	.	5	6	13	11	3	.	2	.	40	Lead Manufacture	.	2	36	.	2
.	.	.	.	.	.	.	.	.	.	.	Zinc Manufacture	.	.	.	.	.
.	3	6	3	12	6	3	1	2	.	36	Brass, Bronze—Manufacture	.	1	35	.	.
.	.	1	.	.	1	.	1	.	.	3	Manufacture of other or unspecified Metals	.	.	3	.	.
											3. *Engineering, and Machine Making.*					
8	41	486	306	478	304	245	124	36	3	2031	Patternmakers	11	27	1987	14	3
1	4	90	93	170	198	158	140	58	7	919	Millwrights	16	43	839	35	2
117	331	3154	2848	4693	3318	2530	1370	333	22	18716	Ironfounders*	.	231	18447	13	25
21	49	324	265	406	226	158	69	20	5	1543	Brassfounders	9	90	1429	21	3
65	225	2336	2409	3880	3113	2577	1642	531	78	16856	Blacksmiths, Strikers	1020	742	14974	1077	63
56	343	4852	4301	6990	4082	2956	1536	324	14	25454	Erectors, Fitters, Turners	36	40	25340	35	39
22	69	609	463	625	351	174	106	20	.	2439	Brass Finishers	11	29	2386	21	3
1	17	74	82	110	71	45	19	3	.	422	Coppersmiths	1	9	407	4	2
26	86	553	766	1371	970	616	276	64	4	4732	Metal Machinists	1	9	4719	2	2
38	107	1034	911	1825	1259	860	439	103	13	6589	Boiler Makers	7	56	6501	14	18
104	259	3062	2482	4511	3233	2335	1262	310	37	17625	Other or undefined Engine and Machine Makers	157	904	16290	378	53

* See note on page 211.

COUNTY OF **YORK**—*continued.*

TABLE 32.—OCCUPATIONS of FEMALES (UNMARRIED and MARRIED or WIDOWED) AGED 10 YEARS AND UPWARDS, at TEN GROUPS OF AGES, in the ADMINISTRATIVE COUNTIES of the EAST, NORTH, and WEST RIDINGS (together with COUNTY BOROUGHS), distinguishing for those engaged in certain industries the numbers returned as "WORKING AT HOME"; also as "EMPLOYERS," "WORKING FOR EMPLOYERS," "WORKING ON OWN ACCOUNT," and "OTHERS," 1901—*continued.*

Ages of Females 10 Years and upwards.											Occupations of Females Aged 10 Years and upwards.	Working at Home.	Employers.	Working for Employers.	Working on Own Account.	Others or No Statement.
10-	14-	15-	20-	25-	35-	45-	55-	65-	75 and upwards.	Total.						
											4. *In Docks, Harbours, and Lighthouses.*					
.	.	.	1	.	.	.	.	.	.	1	Harbour, Dock, Wharf, Lighthouse—Officials and Servants	.	.	.	.	.
.	.	.	.	.	.	1	.	.	.	1		.	.	.	.	.
											5. *In Storage, Porterage, and Messages.*					
1	4	49	45	28	8	6	1	1	.	143	Warehousemen	.	.	143	.	.
.	.	.	3	4	10	9	7	2	.	35		.	.	34	1	.
302	204	183	4	.	.	.	.	.	.	693	Messengers, Porters, Watchmen (not Railway or Government)	.	.	.	.	.
.	.	.	.	1	.	.	.	.	.	1		.	.	.	.	.
9	12	410	313	139	22	2	1	.	.	908	Telegraph, Telephone—Service	.	.	901	.	7
.	.	1	.	3	6	3	.	.	.	13		.	.	13	.	.
36	77	729	646	569	267	162	87	49	12	2634	VII. AGRICULTURE.					
.	.	1	18	145	314	503	721	585	193	2480						
											1. *On Farms, Woods, and Gardens.*					
.	.	2	7	24	65	69	52	30	10	259	Farmers, Graziers	.	.	.	.	.
.	.	.	5	58	202	377	575	489	173	1879		.	.	.	.	.
19	61	563	534	444	152	59	14	8	1	1855	Farmers', Graziers'—Sons, Daughters or other Relatives assisting in the work of the Farm (so returned)	.	.	.	.	.
.	.	.	3	13	10	6	12	5	1	50		.	.	.	.	.
1	2	43	27	19	5	2	1	1	.	101	Agricultural Labourers, Farm Servants—distinguished as in charge of Cattle	.	.	.	.	.
.	.	.	.	8	12	16	11	6	1	54		.	.	.	.	.
11	11	85	46	61	32	20	14	8	1	289	Agricultural Labourers, Farm Servants—not otherwise distinguished	.	.	.	.	.
.	.	1	3	55	81	77	88	54	8	367		.	.	.	.	.
5	3	34	30	21	13	11	5	1	.	123	Gardeners (not Domestic); Nurserymen, Seedsmen, Florists	.	2	102	19	.
.	.	.	6	11	5	26	30	28	10	116		.	23	28	65	.
.	.	2	2	.	.	1	1	1	.	7	Others engaged in or connected with Agriculture	.	.	6	.	1
.	.	.	1	.	4	1	5	3	.	14		.	6	7	1	.
.	.	.	2	1	.	.	.	.	.	3	VIII. FISHING.					
.	.	.	.	.	1	.	.	.	.	1						
.	.	.	2	1	.	.	.	.	.	3	1. *In Fishing*	.	.	3	.	.
.	.	.	.	.	1	.	.	.	.	1		.	.	.	.	1
2	6	40	22	8	3	6	1	.	.	88	IX. IN AND ABOUT, AND DEALING IN THE PRODUCTS OF, MINES AND QUARRIES.					
.	.		3	10	20	34	42	21	3	134						
											1. *Mines.*					
1	1	9	1	.	.	.	.	.	.	12	Coal and Shale Mine—Workers above ground	.	.	12	.	.
.	.	.	.	.	1	3	1	.	.	5		.	.	5	.	.
.	.	.	.	.	.	.	.	.	.	.	Mine—Owners, Agents, Managers ...	.	.	.	.	.
.	.	.	.	.	.	.	1	.	.	1		.	1	.	.	.
1	3	10	4	1	.	4	1	.	.	24	Coke Burners, Patent Fuel Makers ...	.	.	24	.	.
.	.	1	.	1	2	1	.	.	.	5		.	.	5	.	.
.	.	.	1	.	2	1	.	.	.	4	Coal, Coke—Merchants, Dealers... ...	.	1	1	2	.
.	.	.	1	8	15	23	32	15	2	96		.	30	4	56	6
											2. *Quarries.*					
.	2	21	16	6	.	.	.	.	.	45	Workers in Products of Quarries ...	.	.	45	.	.
.	.	.	2	1	1	2	1	1	.	8		.	1	6	1	.
.	.	.	.	1	1	1	.	.	.	3	Dealers in Stone, Slate, etc.	.	3	.	.	.
.	.	.	.	.	1	5	7	5	1	19		.	16	.	2	1
261	656	4207	1921	765	235	99	34	6	.	8184	X. METAL, MACHINES, IMPLEMENTS, AND CONVEYANCES.					
.	.	36	273	610	641	459	250	103	14	2386						
.	.	.	.	.	.	.	.	.	.	.	1. *Iron and Steel Manufacture*	.	.	.	.	.
.	.	.	.	.	.	.	.	.	.	.		.	.	.	.	.
.	.	.	.	.	.	.	.	.	.	.	2. *Manufacture of Other, Mixed, or Unspecified Metals.*	.	.	.	.	.
.	.	.	.	.	.	.	.	.	.	.		.	.	.	.	.
											3. *Engineering, and Machine Making.*					
.	1	29	12	3	2	.	.	.	.	47	Ironfounders	.	.	47	.	.
.	.	.	2	1	4	.	1	.	.	8		.	1	7	.	.
.	.	.	.	.	.	.	.	.	.	.	Blacksmiths, Strikers	.	.	.	.	.
.	.	.	.	.	.	3	4	11	1	19		3	18	.	1	.
.	1	16	6	1	.	.	.	.	.	24	Brass Finishers	.	.	24	.	.
.	.	.	.	1	.	1	.	.	.	2		.	.	2	.	.
.	1	8	.	2	1	.	.	.	.	12	Metal Machinists	.	.	12	.	.
.	.	.	.	.	.	.	.	.	.	.		.	.	.	.	.
11	17	109	75	52	8	3	2	1	.	278	Others engaged in Engineering and Machine Making	11	2	271	5	.
.	.	1	4	11	8	10	.	4	1	39		4	12	26	1	.

COUNTY OF **YORK**—*continued.*

TABLE 32.—OCCUPATIONS of MALES AGED 10 YEARS AND UPWARDS, at TEN GROUPS of AGES, in the ADMINISTRATIVE COUNTIES of the EAST, NORTH, and WEST RIDINGS (together with COUNTY BOROUGHS), distinguishing for those engaged in certain industries the numbers returned as "WORKING AT HOME"; also as "EMPLOYERS," "WORKING FOR EMPLOYERS," "WORKING ON OWN ACCOUNT," and "OTHERS," 1901—*continued.*

Ages of Males 10 Years and upwards.											Occupations of Males Aged 10 Years and upwards.	Working at Home.	Employers.	Working for Employers.	Working on Own Account.	Others or No Statement.
10-	14-	15-	20-	25-	35-	45-	55-	65-	75 and upwards.	Total.						
											4. Tools.					
37	84	705	641	941	767	477	271	104	14	4041	Tool Makers	38	187	3782	66	6
55	159	653	518	1000	869	731	437	145	17	4584	File Makers	238	62	4446	61	15
8	34	191	129	263	237	163	139	68	5	1237	Saw Makers	19	30	1164	42	1
143	335	1580	1450	3128	2483	1998	1307	425	57	12906	Cutlers and Scissors Makers	204	473	12045	373	15
.	2	18	9	19	13	9	6	.	.	76	Needle, Pin—Makers	.	2	73	1	.
.	.	2	.	.	4	2	1	.	.	9	Steel Pen Makers	.	1	7	1	.
											5. Types, Dies, Medals, Coins.					
7	4	42	34	53	27	15	8	4	.	194	Type—Cutters, Founders	.	5	189	.	.
.	6	33	29	51	54	33	13	7	1	227	Die, Seal, Coin, Medal—Makers	10	20	176	30	1
											6. Arms.					
.	3	11	21	38	21	12	22	5	2	135	Gunsmiths, Gun Manufacturers	13	7	104	24	.
.	.	16	19	34	16	3	2	.	.	90	Sword, Bayonet—Makers, Cutlers	.	1	89	.	.
											7. Miscellaneous Metal Trades.					
7	8	33	26	54	57	76	46	25	7	339	Nail Manufacture	22	9	299	31	.
27	53	213	156	204	120	73	51	12	.	909	Bolt, Nut, Rivet, Screw, Staple—Makers	7	17	886	5	1
2	.	6	9	11	8	9	10	4	.	59	Anchor, Chain—Manufacture	.	3	56	.	.
21	46	294	259	422	284	240	155	42	4	1767	Stove, Grate, Range, Fire Iron—Makers ...	2	29	1730	8	.
.	.	8	5	11	8	2	3	.	.	37	Bedstead Makers (Iron or Brass)	1	2	33	2	.
20	71	793	818	1371	1073	807	482	138	8	5581	Iron Workers—Undefined or Indeterminable*	.	.	5580	.	1
37	71	596	529	1039	710	515	234	70	4	3805	Wire—Drawers, Makers, Workers, Weavers	30	78	3680	47	.
.	1	.	3	2	2	5	2	1	1	17	Lock, Key—Makers	.	5	11	1	.
1	3	1	6	14	11	6	3	1	.	46	Gas Fittings Makers	.	1	45	.	.
2	.	4	5	8	8	8	5	1	.	41	Lamp, Lantern, Candlestick—Makers ...	1	6	34	1	.
27	114	864	669	1100	816	554	330	118	10	4602	White Metal and Electro-Plate Ware Manufacturers; Pewterers	72	272	4159	164	7
36	72	445	341	528	384	283	183	48	12	2332	Tinplate Goods Makers	239	117	1918	294	3
1	.	1	5	13	9	9	5	.	.	43	Copper Workers	.	1	42	.	.
.	2	16	17	36	15	9	4	2	1	102	Leaden Goods Makers	2	8	93	1	.
.	.	1	.	3	.	.	1	.	.	5	Zinc Workers	.	.	5	.	.
4	18	70	68	90	54	29	21	7	.	361	Brass, Bronze—Workers...	1	7	349	2	3
24	51	306	348	534	404	263	113	26	10	2139	Other Metal Workers	28	86	2003	49	1
											8. Ships and Boats.					
14	55	461	296	554	370	212	88	13	1	2064	Ship—Platers, Rivetters, etc.	.	.	2064	.	.
.	1	17	6	34	27	15	8	1	.	109	Other Workers in Iron	.	.	108	1	.
.	16	205	156	342	286	283	269	92	15	1664	Shipwrights	.	50	1575	33	6
.	1	12	23	22	16	19	13	5	1	112	Other Workers in Wood	.	2	109	.	1
6	25	343	367	716	479	360	220	80	6	2602	Others in Ship and Boat Building	.	38	2519	33	12
											9. Vehicles.					
6	32	199	186	252	127	41	17	1	.	861	Cycle and Motor Manufacture	99	102	629	126	4
17	73	594	621	1098	720	486	238	66	7	3920	Railway—Coach, Waggon Makers	.	30	3883	.	7
8	34	379	335	531	396	329	181	51	4	2248	Coach, Carriage—Makers	71	163	1987	87	11
10	42	450	381	567	531	427	290	140	20	2858	Wheelwrights	349	304	2222	319	13
9	14	140	101	161	108	72	39	24	4	672	Others in construction of Vehicles... ...	24	32	614	22	4
											10. Dealers.					
14	27	307	329	565	443	284	157	70	13	2209	Ironmongers; Hardware—Dealers, Merchants	.	461	1349	376	23
3	7	44	68	185	145	113	68	23	3	659	Other Dealers in Metals, Machines, etc. ...	.	144	343	165	7
55	203	2065	2074	3118	1854	1191	658	234	34	11486	XI. PRECIOUS METALS, JEWELS, WATCHES, INSTRUMENTS, AND GAMES.					
											1. Precious Metals and Jewellery.					
11	41	455	400	607	340	238	154	41	9	2296	Goldsmiths, Silversmiths, Jewellers ...	81	143	2000	143	10
1	8	20	12	42	58	102	51	8	1	303	Lapidaries and other Workers	36	15	174	112	2
											2. Watches and Scientific Instruments.					
5	29	250	242	397	344	272	153	83	10	1785	Watchmakers, Clockmakers	621	177	912	686	10
.	7	68	62	113	58	42	24	7	1	382	Scientific Instrument Makers; Opticians...	25	45	293	39	5
16	55	902	949	1263	571	215	66	9	1	4047	Electrical Apparatus Makers	34	141	3808	81	17
2	14	50	52	96	51	40	42	17	2	366	Weighing and Measuring Apparatus Makers	7	20	330	16	.
2	12	54	72	112	78	39	30	6	2	407	Surgical Instrument Makers	55	20	335	52	.
											3. Musical Instruments.					
11	24	175	190	254	171	121	60	33	3	1042	Musical Instrument Makers	51	52	828	158	4
											4. Tackle for Sports and Games.					
5	9	31	29	42	33	18	15	6	.	188	Fishing Tackle, Toy, Game Apparatus—Makers	30	19	134	35	.
											5. Dealers.					
1	3	29	32	107	75	55	28	16	1	347	Dealers in Precious Metals, Jewellery, and Watches	.	72	144	128	3
1	1	31	34	85	75	49	35	8	4	323	Dealers in Instruments, Toys, etc.	.	67	107	146	3

* Under this heading are included many who, if the returns of occupations had been more explicit, would have been classed under Iron and Steel Manufacture (Sub-Order 1), under Ironfounders (Sub-Order 3), or under some other specific heading.

COUNTY OF **YORK**—*continued.*

TABLE 32.—OCCUPATIONS of FEMALES (UNMARRIED and MARRIED or WIDOWED) AGED 10 YEARS AND UPWARDS, at TEN GROUPS of AGES, in the ADMINISTRATIVE COUNTIES of the EAST, NORTH, and WEST RIDINGS (together with COUNTY BOROUGHS), distinguishing for those engaged in certain industries the numbers returned as "WORKING AT HOME"; also as "EMPLOYERS," "WORKING FOR EMPLOYERS," "WORKING ON OWN ACCOUNT," and "OTHERS," 1901—*continued.*

Ages of Females 10 Years and upwards.											Occupations of Females Aged 10 Years and upwards.	Working at Home.	Employers.	Working for Employers.	Working on Own Account.	Others or No Statement.
10–	14–	15–	20–	25–	35–	45–	55–	65–	75 and upwards.	Total.						
											4. *Tools.*					
3	15	94	53	20	7	2	.	.	.	194	Tool Makers	.	1	193	.	.
.	.	*1*	*3*	*5*	*12*	*8*	*4*	*2*	.	*35*		*4*	*5*	*29*	*1*	.
32	57	493	235	101	22	18	6	1	.	965	File Makers	166	.	946	19	.
.	.	*4*	*55*	*159*	*167*	*118*	*66*	*15*	*1*	*585*		*236*	*1*	*568*	*14*	*2*
.	2	44	27	14	2	3	.	.	.	92	Saw Makers	.	.	92	.	.
.	.	.	*1*	*6*	*9*	*10*	*7*	*2*	.	*35*		*1*	*1*	*34*	.	.
65	152	988	454	196	80	26	8	1	.	1970	Cutlers and Scissors Makers	15	4	1963	3	.
.	.	*12*	*61*	*137*	*113*	*89*	*42*	*24*	*2*	*480*		*57*	*11*	*458*	*10*	*1*
.	.	7	3	.	.	.	.	.	.	10	Needle, Pin—Makers	.	.	10	.	.
.	.	.	.	.	*1*	.	.	.	.	*1*		.	.	*1*	.	.
.	1	.	1	.	.	.	.	.	.	2	Steel Pen Makers	.	.	2	.	.
.	.	.	.	.	.	.	.	.	.	.		.	.	.	.	.
6	19	39	9	4	1	1	1	.	.	80	5. *Types, Dies, Medals, Coins*	2	.	80	.	.
.	.	.	.	.	*1*	*1*	.	.	.	*2*		*2*	.	*1*	*1*	.
.	.	.	.	1	.	.	.	.	.	1	6. *Arms*	.	.	1	.	.
.	.	.	.	.	*1*	.	.	.	.	*1*		*1*	.	.	*1*	.
											7. *Miscellaneous Metal Trades.*					
6	12	66	40	19	7	.	1	.	.	151	Nail Manufacture	.	.	151	.	.
.	.	.	*2*	*16*	*18*	*11*	*5*	*3*	.	*55*		.	*2*	*53*	.	.
8	10	117	59	8	5	.	.	.	.	207	Bolt, Nut, Rivet, Screw, Staple—Makers	.	.	207	.	.
.	.	*2*	*6*	*10*	*9*	*2*	*1*	*2*	.	*32*		.	.	*32*	.	.
.	.	3	2	1	.	1	.	.	.	7	Stove, Grate, Range, Fire Iron—Makers	.	.	7	.	.
.	.	.	*1*	.	.	*1*	.	.	.	*2*		.	.	*2*	.	.
.	.	3	3	1	1	.	.	.	.	8	Bedstead Makers (Iron or Brass)... ...	.	.	8	.	.
.	.	.	.	.	.	.	.	.	.	.		.	.	.	.	.
7	10	79	61	35	18	5	1	.	.	216	Wire—Drawers, Makers, Workers, Weavers	1	.	216	.	.
.	.	.	*1*	*7*	*9*	*2*	*2*	*1*	.	*22*		*4*	*3*	*13*	*6*	.
1	2	27	6	.	.	.	.	.	.	36	Lock, Key—Makers	.	.	36	.	.
.	.	.	.	*1*	.	.	.	.	.	*1*		.	.	*1*	.	.
10	17	108	52	24	2	.	.	.	.	213	Gas Fittings Makers	.	.	213	.	.
.	.	.	.	.	*1*	.	.	.	.	*1*		.	.	*1*	.	.
.	.	.	.	.	.	.	.	.	.	.	Lamp, Lantern, Candlestick—Makers...	.	.	.	.	.
.	.	.	.	*1*	.	.	.	*1*	.	*2*		.	*1*	*1*	.	.
89	240	1545	611	185	55	22	12	1	.	2760	White Metal and Electro-Plate Ware Manufacturers; Pewterers	19	.	2754	6	.
.	.	*15*	*117*	*216*	*245*	*149*	*74*	*15*	*2*	*833*		*56*	*7*	*816*	*10*	.
9	49	156	36	14	1	.	1	.	.	266	Tinplate Goods Makers	1	.	265	1	.
.	.	.	*1*	*7*	*3*	*4*	*4*	*2*	.	*21*		*1*	*6*	*14*	*1*	.
4	4	20	4	.	.	.	.	.	.	32	Leaden Goods Makers	.	.	32	.	.
.	.	.	.	.	.	.	*1*	.	.	*1*		.	.	*1*	.	.
2	2	19	17	3	2	.	.	.	.	45	Brass, Bronze—Workers	.	.	45	.	.
.	.	.	*3*	*5*	.	*1*	*1*	.	.	*10*		.	.	*10*	.	.
4	24	101	54	21	3	4	.	.	.	211	Other Metal Workers...	2	.	209	2	.
.	.	*1*	*7*	*10*	*13*	*13*	*5*	*6*	.	*55*		*2*	*2*	*50*	*2*	*1*
.	.	.	.	1	.	.	.	.	.	1	8. *Ships and Boats*	.	.	1	.	.
.	.	.	.	.	.	*1*	*1*	.	*1*	*3*		.	*2*	.	*1*	.
											9. *Vehicles.*					
.	8	43	21	1	.	.	.	.	.	73	Cycle and Motor Manufacture	.	.	73	.	.
.	.	.	*2*	*1*	*1*	.	.	.	.	*4*		*1*	*1*	*3*	.	.
.	.	1	2	.	.	.	.	.	.	3	Railway—Coach, Waggon Makers ...	.	.	3	.	.
.	.	.	*1*	.	.	*1*	.	.	.	*2*		.	.	*2*	.	.
.	.	5	.	3	.	.	.	.	.	8	Coach, Carriage—Makers	1	1	7	.	.
.	.	.	.	.	.	*1*	*1*	*1*	*1*	*4*		*1*	*4*	.	.	.
.	.	.	1	.	.	.	.	.	.	1	Wheelwrights	.	.	1	.	.
.	.	.	.	.	.	.	*1*	*2*	*2*	*5*		*1*	*4*	.	*1*	.
.	2	19	7	4	.	1	.	.	.	33	Others in construction of Vehicles ...	.	.	33	.	.
.	.	.	*1*	*6*	*1*	*2*	*1*	.	.	*11*		.	.	*11*	.	.
											10. *Dealers.*					
3	5	29	22	20	16	7	2	1	.	105	Ironmongers; Hardware Dealers, Merchants	.	2	88	15	.
.	.	.	*3*	*8*	*21*	*25*	*25*	*9*	*3*	*94*		.	*16*	*12*	*66*	.
1	5	39	48	31	2	6	.	1	.	133	Other Dealers in Metals, Machines, etc.	.	1	128	4	.
.	.	.	*2*	*2*	*4*	*6*	*4*	*3*	.	*21*		.	*7*	*8*	*6*	.
23	43	304	213	101	36	20	9	2	.	751	XI. PRECIOUS METALS, JEWELS, WATCHES, INSTRUMENTS, AND GAMES.					
.	.	*1*	*9*	*31*	*40*	*40*	*35*	*15*	*2*	*173*						
											1. *Precious Metals and Jewellery.*					
11	18	74	54	21	5	6	1	.	.	190	Goldsmiths, Silversmiths, Jewellers ...	3	2	187	1	.
.	.	.	*4*	*11*	*11*	*7*	*7*	*1*	.	*41*		*4*	*6*	*34*	*1*	.
2	4	37	24	8	1	1	1	.	.	78	Lapidaries and other Workers	.	.	78	.	.
.	.	.	*1*	.	*5*	.	.	.	*1*	*7*		*1*	.	*6*	*1*	.
											2. *Watches and Scientific Instruments.*					
.	2	7	6	.	1	.	.	.	.	16	Watchmakers, Clockmakers	1	.	15	1	.
.	.	.	.	.	*1*	*1*	*2*	*2*	.	*6*		*3*	*4*	*1*	*1*	.
.	2	17	10	6	.	2	.	.	.	37	Scientific Instrument Makers; Opticians	.	1	35	1	.
.	.	.	.	.	.	*3*	*2*	*2*	.	*7*		*1*	.	*6*	*1*	.
1	2	8	8	2	.	.	.	.	.	21	Electrical Apparatus Makers	.	.	21	.	.
.	.	.	.	*2*	.	.	.	.	.	*2*		.	.	*2*	.	.
1	3	28	12	5	2	.	.	.	.	51	Weighing and Measuring Apparatus Makers	.	.	51	.	.
.	.	.	*1*	.	*2*	*2*	*1*	*1*	.	*7*		*1*	*2*	*5*	.	.
2	1	26	17	11	2	.	2	.	.	61	Surgical Instrument Makers	1	.	61	.	.
.	.	*1*	.	*4*	*4*	*3*	*2*	*2*	.	*16*		*2*	*1*	*14*	*1*	.
											3. *Musical Instruments.*					
.	1	1	1	.	3	.	.	.	.	6	Musical Instrument Makers	1	.	5	1	.
.	.	.	.	*1*	.	*1*	.	.	.	*2*		*2*	*1*	.	*1*	.
											4. *Tackle for Sports and Games.*					
.	7	32	18	6	3	1	.	.	.	67	Fishing Tackle, Toy, Game Apparatus—Makers	2	.	65	2	.
.	.	.	*1*	*2*	.	*3*	.	*2*	.	*8*		*3*	*2*	*4*	*2*	.
											5. *Dealers.*					
2	1	29	34	25	10	2	.	.	.	103	Dealers in Precious Metals, Jewellery, and Watches	.	.	100	1	2
.	.	.	*2*	*4*	*4*	*5*	*4*	*3*	.	*22*		.	*4*	*2*	*15*	*1*
4	2	45	29	17	9	8	5	2	.	121	Dealers in Instruments, Toys, etc. ...	.	2	91	26	2
.	.	.	.	*7*	*13*	*15*	*17*	*2*	*1*	*55*		.	*5*	*5*	*44*	*1*

COUNTY OF **YORK**—*continued.*

TABLE 32.—OCCUPATIONS of MALES AGED 10 YEARS AND UPWARDS, at TEN GROUPS of AGES, in the ADMINISTRATIVE COUNTIES of the EAST, NORTH, and WEST RIDINGS (together with COUNTY BOROUGHS), distinguishing for those engaged in certain industries the numbers returned as "WORKING AT HOME"; also as "EMPLOYERS," "WORKING FOR EMPLOYERS," "WORKING ON OWN ACCOUNT," and "OTHERS," 1901—*continued.*

Ages of Males 10 Years and upwards.											Occupations of Males aged 10 Years and upwards.	Working at Home.	Employers.	Working for Employers.	Working on Own Account.	Others or No Statement.
10-	14-	15-	20-	25-	35-	45-	55-	65-	75 and upwards.	Total.						
275	1006	15273	16893	24418	21684	17624	9661	3577	550	110961	**XII. BUILDING AND WORKS OF CONSTRUCTION.**					
											1. *House Building, etc.*					
2	5	155	181	485	707	678	419	139	30	2801	Builders	.	1682	818	285	16
5	7	63	174	312	284	215	118	32	1	1211	Builders' Labourers	.	.	1211	.	.
77	361	5368	4272	5065	4868	4091	2416	914	174	27606	Carpenters, Joiners	.	1550	24175	1774	107
12	91	2020	2091	2249	1810	1536	687	248	34	10778	Bricklayers	.	336	10090	319	33
9	32	636	1714	3191	2104	1448	711	193	32	10070	Bricklayers' Labourers	.	.	10070	.	.
29	87	1585	1928	2371	2536	2332	1046	360	43	12317	Masons...	.	653	11230	397	37
4	9	234	629	1331	1172	882	501	128	13	4903	Masons' Labourers...	.	.	4903	.	.
2	25	220	297	466	370	276	132	47	.	1835	Slaters, Tilers	.	135	1617	76	7
13	18	640	571	559	627	541	228	84	13	3294	Plasterers	.	356	2776	147	15
.	.	37	132	335	183	136	80	17	1	921	Plasterers' Labourers	.	.	921	.	.
1	6	39	41	76	78	63	35	13	3	355	Paperhangers, Whitewashers	.	22	272	60	1
65	151	1933	2108	3384	2707	1846	860	262	25	13341	Painters, Decorators, Glaziers	.	1266	11190	844	41
35	164	1641	1344	1594	1204	776	319	73	13	7163	Plumbers	.	807	5818	516	22
5	7	116	170	295	190	128	70	29	1	1011	Gasfitters	.	32	943	32	4
1	3	9	10	23	12	10	8	1	1	78	Locksmiths, Bellhangers	.	1	70	7	.
											2. *Other Works of Construction, and Roads.*					
.	.	5	5	11	17	22	12	5	.	77	Railway, Canal, Harbour, etc., Contractors	.	45	31	.	1
11	24	353	741	1538	1439	1307	770	207	16	6406	Navvies, Railway Contractors' Labourers	.	.	6406	.	.
1	.	9	39	87	112	74	41	5	2	370	Well, Mine—Sinkers, Borers	.	9	355	6	.
.	.	1	13	36	48	55	48	19	5	225	Road—Contractors, Surveyors, Inspectors	.	69	123	24	9
3	16	209	433	1010	1216	1208	1160	801	143	6199	Paviours, Road Labourers	.	.	6199	.	.
275	585	4470	3451	5281	3849	2980	1907	680	110	23588	**XIII. WOOD, FURNITURE, FITTINGS, AND DECORATIONS.**					
											1. *Furniture, Fittings, and Decorations.*					
26	104	1392	904	1195	922	677	452	159	36	5867	Cabinet Makers	376	491	4888	474	14
14	39	482	352	427	173	103	58	19	4	1671	French Polishers	51	43	1520	104	4
7	17	277	216	288	183	150	64	15	3	1220	Upholsterers	67	81	1024	114	1
.	3	65	71	102	81	46	39	9	1	417	House and Shop Fittings Makers	28	52	324	41	.
.	3	14	14	33	48	31	29	9	1	182	Undertakers; Funeral Furniture Makers	51	61	60	61	.
5	25	246	198	256	175	165	90	38	2	1200	Wood Carvers; Carvers and Gilders ...	151	93	872	233	2
3	4	73	72	159	114	103	82	49	10	669	Willow, Cane, Rush—Workers; Basket Makers	105	60	482	123	4
.	.	5	10	36	29	20	22	7	1	130	Dealers in Works of Art	.	38	30	60	2
1	3	147	189	399	339	264	166	53	6	1567	Furniture, etc., Dealers	.	207	879	469	12
											2. *Wood and Bark.*					
40	153	678	556	871	583	430	239	91	8	3649	Sawyers	13	22	3604	12	11
.	.	2	2	3	10	8	15	6	.	46	Lath, Wooden Fence, Hurdle—Makers ...	1	1	44	1	.
69	85	412	297	480	361	273	198	53	8	2236	Wood Turners	35	87	2078	68	3
65	84	327	146	191	130	61	40	7	1	1052	Wooden Box, Packing Case—Makers ...	19	39	1001	10	2
6	16	134	146	288	267	247	154	43	8	1309	Coopers; Hoop—Makers, Benders	63	66	1146	93	4
2	2	4	7	12	15	15	21	5	1	84	Cork, Bark—Cutters, Workers	7	5	67	12	.
35	44	174	222	408	293	238	131	60	11	1616	Other Workers in Wood...	53	15	1545	50	6
2	3	38	49	133	126	149	107	57	9	673	Timber, Wood, Cork, Bark—Merchants, Dealers	.	280	188	198	7
461	797	3729	2576	4063	2545	1748	964	269	57	17209	**XIV. BRICK, CEMENT, POTTERY, AND GLASS.**					
											1. *Brick, Cement, Pottery, and Glass.*					
194	316	1630	1213	1696	1065	750	429	149	36	7478	Brick, Plain Tile, Terra-Cotta—Makers ...	.	198	7230	18	32
5	8	70	73	134	88	32	25	10	4	449	Plaster, Cement—Manufacture	.	15	431	3	.
15	20	195	190	347	242	225	135	32	2	1403	Earthenware, China, Porcelain—Manufacture	.	57	1334	12	.
.	.	2	1	4	1	1	.	.	.	9	Sheet, Plate—Glass Manufacture	.	.	9	.	.
221	389	1544	896	1529	868	509	236	34	5	6231	Glass Bottle Manufacture	.	52	6173	3	3
24	60	243	155	217	151	117	62	11	1	1041	Other Workers in Glass Manufacture ...	.	21	1003	17	.
2	4	45	48	136	130	114	77	33	9	598	Brick, Cement, Pottery, Glass—Dealers ...	.	108	213	273	4
58	167	1371	1470	2692	2086	1476	812	261	39	10432	**XV. CHEMICALS, OIL, GREASE, SOAP, RESIN, ETC.**					
											1. *Colouring Matter.*					
2	29	166	122	215	197	119	60	25	3	938	Dye, Paint, Ink, Blacking—Manufacture...	.	56	873	7	2
											2. *Explosives and Matches.*					
.	.	2	6	11	9	8	1	1	.	38	Gunpowder, Guncotton, Explosive Substance—Manufacture	.	.	38	.	.
4	2	6	7	19	11	8	3	2	.	62	Cartridge, Fireworks, Explosive Article—Manufacture	.	4	52	6	.
1	1	4	3	4	3	2	2	1	.	21	Lucifer Match Manufacture	.	4	16	1	.
											3. *Salt, Drugs, and other Chemicals and Compounds.*					
.	.	13	7	17	23	25	11	2	.	98	Salt Makers	.	1	97	.	.
4	14	166	260	567	417	306	152	43	6	1935	Manufacturing Chemists	.	144	1750	40	1
.	.	3	10	19	9	5	2	.	.	48	Alkali Manufacture	.	3	45	.	.
14	42	480	477	769	548	338	203	80	10	2961	Chemists, Druggists	.	471	1856	609	25
											4. *Oil, Grease, Soap, Resin, etc.*					
2	10	261	292	520	429	336	165	42	4	2061	Oil Millers, Oil Cake Makers	5	62	1980	15	4
2	4	21	36	55	37	34	27	4	.	220	Candle, Grease—Manufacture	4	22	185	13	.
21	46	130	99	167	132	80	32	11	4	722	Soap—Boilers, Makers	10	60	640	22	.
1	1	9	20	50	44	39	17	6	3	190	Manure Manufacture	2	11	176	3	.
.	.	4	8	17	17	7	4	3	.	60	India Rubber, Gutta Percha—Workers ...	7	3	49	8	.
5	4	35	33	44	31	18	9	3	1	183	Waterproof Goods Makers	13	16	154	12	1
.	5	32	37	63	46	34	25	4	3	249	Glue, Size, Varnish, etc.—Makers	7	38	192	18	1
.	2	13	29	88	74	61	66	26	2	361	Oil and Colourmen...	.	105	116	135	5
2	7	26	24	67	59	56	33	8	3	285	Other Dealers in Sub-Orders 1, 2 and 4 ...	.	63	123	96	3

COUNTY OF **YORK**—*continued.*

TABLE 32.—OCCUPATIONS of FEMALES (UNMARRIED and MARRIED or WIDOWED) AGED 10 YEARS AND UPWARDS, at TEN GROUPS of AGES, in the ADMINISTRATIVE COUNTIES of the EAST, NORTH, and WEST RIDINGS (together with COUNTY BOROUGHS), distinguishing for those engaged in certain industries the numbers returned as "WORKING AT HOME"; also as "EMPLOYERS," "WORKING FOR EMPLOYERS," "WORKING ON OWN ACCOUNT," and "OTHERS," 1901—*continued.*

Ages of Females 10 Years and upwards.											Occupations of Females Aged 10 Years and upwards.	Working at Home.	Employers.	Working for Employers.	Working on Own Account.	Others or No Statement.
10-	14-	15-	20-	25-	35-	45-	55-	65-	75 and upwards.	Total.						
.	.	2	1	2	1	.	.	.	.	6	XII. BUILDING AND WORKS OF CONSTRUCTION.					
.	.	.	.	4	17	29	27	17	4	98						
.	.	2	1	2	1	.	.	.	.	6	1. *House Building, etc.*	.	.	4	2	.
.	.	.	.	4	17	29	27	17	3	97		.	65	14	18	.
.	.	.	.	.	.	.	.	.	.	.	2. *Other Works of Construction, and Roads* ...	.	.	.	.	.
.	.	.	.	.	.	.	.	.	1	1		.	1	.	.	.
73	182	999	548	299	85	49	15	9	2	2261	XIII. WOOD, FURNITURE, FITTINGS, AND DECORATIONS.					
.	.	1	28	92	125	107	102	45	15	515						
											1. *Furniture, Fittings, and Decorations.*					
21	43	209	91	46	6	.	1	.	.	417	Cabinet Makers	3	1	414	2	.
.	.	.	4	4	7	2	4	.	1	22		4	3	19	.	.
13	37	210	93	35	20	8	2	3	1	422	French Polishers	8	.	417	5	.
.	.	1	8	31	27	15	16	9	2	109		18	1	99	9	.
4	24	180	162	92	32	27	11	6	1	539	Upholsterers	36	1	502	33	3
.	.	.	8	19	33	40	37	14	3	154		36	3	116	34	1
1	.	11	9	6	1	5	.	.	.	33	House and Shop Fittings Makers ...	3	1	32	.	.
.	.	.	.	1	1	.	1	.	.	3		.	1	2	.	.
.	.	1	.	2	.	.	.	.	.	3	Undertakers; Funeral Furniture Makers	1	.	2	.	1
.	.	.	.	.	1	1	.	4	.	6		3	2	.	3	1
2	2	25	8	6	1	.	.	.	.	44	Wood Carvers; Carvers and Gilders ...	3	.	41	3	.
.	.	.	.	1	3	2	2	1	.	9		2	1	6	1	1
.	.	8	11	15	4	.	.	.	.	38	Willow, Cane, Rush—Workers; Basket Makers	8	.	31	7	.
.	.	.	.	9	7	7	.	2	1	26		10	3	14	9	.
.	.	12	7	12	4	1	.	.	.	36	Dealers in Works of Art	.	.	32	2	2
.	.	.	.	1	9	3	4	1	.	18		.	4	4	8	2
1	2	47	52	42	10	5	1	.	.	160	Furniture, etc., Dealers	.	1	148	10	1
.	.	.	1	14	22	22	28	10	4	101		.	13	19	66	3
											2. *Wood and Bark.*					
16	28	127	43	9	.	2	.	.	.	225	Wood Turners	.	.	225	.	.
.	.	.	4	4	6	3	1	.	.	18		2	2	15	1	.
4	24	100	35	12	5	.	.	.	.	180	Wooden Box, Packing Case—Makers ...	10	.	180	.	.
.	.	.	1	4	2	3	3	.	.	13		7	.	13	.	.
1	6	16	9	2	2	.	.	.	.	36	Cork, Bark—Cutters, Workers	.	.	36	.	.
.	.	.	.	.	1	1	1	.	.	3		1	.	1	2	.
9	16	52	21	17	.	.	.	.	.	118	Other Workers in Wood	3	.	118	.	.
.	.	.	1	2	4	5	.	1	3	16		8	.	10	6	.
1	.	1	4	3	.	1	.	.	.	10	Timber, Wood, Cork, Bark—Merchants, Dealers	.	.	8	.	2
.	.	.	1	2	2	3	5	3	1	17		.	3	1	12	1
21	59	482	198	99	34	15	5	1	1	915	XIV. BRICK, CEMENT, POTTERY, AND GLASS.					
.	.	1	17	35	82	58	35	18	7	253						
											1. *Brick, Cement, Pottery, and Glass.*					
.	.	10	1	.	.	1	.	.	.	12	Brick, Plain Tile, Terra-Cotta, Plaster, Cement—Makers	.	1	11	.	.
.	.	.	.	1	4	1	2	2	1	11		.	4	6	1	.
8	21	194	78	25	4	1	.	.	.	331	Earthenware, China, Porcelain—Manufacture	.	.	328	3	.
.	.	1	8	16	28	15	3	3	.	74		.	.	74	.	.
.	.	.	.	.	.	.	.	.	.	.	Sheet, Plate—Glass Manufacture... ...	.	.	.	.	.
.	.	.	.	.	2	.	.	.	.	2		.	.	2	.	.
13	32	219	68	18	2	2	.	.	.	354	Glass Bottle Manufacture	.	.	354	.	.
.	.	.	4	6	7	5	4	.	.	26		.	.	26	.	.
.	1	14	6	3	2	1	.	.	.	27	Others Workers in Glass Manufacture...	.	.	27	.	.
.	.	.	.	.	3	6	1	1	.	11		.	.	11	.	.
.	5	45	45	53	26	10	5	1	1	191	Brick, Cement, Pottery, Glass—Dealers	.	2	152	34	3
.	.	.	5	12	38	31	25	12	6	139		.	10	12	105	2
102	252	1178	521	210	39	13	3	.	.	2318	XV. CHEMICALS, OIL, GREASE, SOAP, RESIN, ETC.					
.	.	.	22	25	39	35	32	12	3	168						
											1. *Colouring Matter.*					
17	76	286	109	22	3	1	.	.	.	514	Dye, Paint, Ink, Blacking—Manufacture	.	.	514	.	.
.	.	.	2	3	3	2	1	.	.	11		.	1	10	.	.
											2. *Explosives and Matches.*					
.	.	3	.	1	.	.	.	.	.	4	Gunpowder, Guncotton, Explosive Substance—Manufacture	.	.	4	.	.
.	.	.	.	.	.	.	1	.	.	1		.	.	1	.	.
30	47	156	89	24	2	1	.	.	.	349	Cartridge, Fireworks, Explosive Article—Manufacture	.	.	349	.	.
.	.	.	10	5	2	.	.	.	.	17		.	.	17	.	.
1	6	19	10	5	.	.	.	.	.	41	Lucifer Match Manufacture	.	.	39	.	2
.	.	.	1	3	4	1	.	.	.	9		.	.	9	.	.
											3. *Salt, Drugs, and other Chemicals and Compounds.*					
3	.	11	.	1	.	.	.	.	.	15	Salt Makers	.	.	15	.	.
.	.	.	.	1	.	.	.	.	.	1		.	.	1	.	.
21	71	385	121	60	9	3	1	.	.	671	Manufacturing Chemists	.	2	667	.	2
.	.	.	.	2	4	.	3	2	.	11		.	.	10	1	.
.	.	.	.	.	.	.	.	.	.	.	Alkali Manufacture	.	.	.	.	.
.	.	.	.	.	.	.	.	.	.	.		.	.	.	.	.
22	28	155	92	50	13	7	1	.	.	368	Chemists, Druggists	.	2	360	6	.
.	.	.	2	4	12	17	12	5	1	53		.	18	11	24	.
											4. *Oil, Grease, Soap, Resin, etc.*					
.	.	5	1	1	.	.	.	.	.	7	Oil Millers, Oil Cake Makers	.	.	7	.	.
.	.	.	.	.	1	3	.	.	.	4		.	1	2	1	.
.	.	4	1	1	1	.	.	.	.	7	Candle, Grease—Manufacture	.	.	7	.	.
.	.	.	.	.	1	.	1	.	.	2		.	.	2	.	.
5	7	69	50	21	5	.	1	.	.	158	Soap—Boilers, Makers	.	.	158	.	.
.	.	.	1	6	3	3	3	1	.	17		.	2	15	.	.
.	.	1	.	.	.	.	.	.	.	1	Manure Manufacture	.	.	1	.	.
.	.	.	.	.	.	1	.	1	.	2		.	.	2	.	.
.	.	4	2	4	1	1	.	.	.	12	India Rubber, Gutta Percha—Workers	1	.	11	1	.
.	.	.	.	.	1	.	.	.	.	1		.	.	1	.	.
.	6	37	23	9	1	.	.	.	.	76	Waterproof Goods Makers	.	.	76	.	.
.	.	.	3	1	2	1	2	.	.	9		2	.	8	1	.
1	4	25	12	1	.	.	.	.	.	43	Glue, Size, Varnish, etc.—Makers... ...	.	.	43	.	.
.	.	.	1	.	1	1	1	.	.	4		1	1	3	.	.
.	.	3	.	.	.	.	.	.	.	3	Oil and Colourmen	.	.	3	.	.
.	.	.	1	.	3	3	6	3	1	17		.	3	3	10	1
2	7	15	11	10	4	.	.	.	.	49	Other Dealers in Sub-Orders 1, 2 and 4 ...	.	1	48	.	.
.	.	.	1	.	2	3	2	.	1	9		.	2	2	5	.

COUNTY OF **YORK**—*continued.*

TABLE 32.—OCCUPATIONS of MALES AGED 10 YEARS AND UPWARDS, at TEN GROUPS of AGES, in the ADMINISTRATIVE COUNTIES of the EAST, NORTH, and WEST RIDINGS (together with COUNTY BOROUGHS), distinguishing for those engaged in certain industries the numbers returned as "WORKING AT HOME"; also as "EMPLOYERS," "WORKING FOR EMPLOYERS," "WORKING ON OWN ACCOUNT," and "OTHERS," 1901—*continued.*

Ages of Males 10 Years and upwards.											Occupations of Males Aged 10 Years and upwards.	Working at Home.	Employers.	Working for Employers.	Working on Own Account.	Others or No Statement.
10-	14-	15-	20-	25-	35-	45-	55-	65-	75 and upwards.	Total.						
73	139	1145	1235	2382	1823	1444	918	330	47	9536	XVI. SKINS, LEATHER, HAIR, AND FEATHERS.					
											1. *Skins and Leather.*					
3	1	19	32	62	64	41	15	11	.	248	Furriers, Skinners	13	8	226	14	.
7	22	229	238	478	396	318	186	59	14	1977	Tanners	10	76	1892	9	.
27	59	482	576	1038	753	497	331	98	8	3869	Curriers; Leather Goods Makers	41	193	3601	71	4
											2. *Saddlery and Harness.*					
12	32	228	204	419	305	262	179	79	12	1732	Saddlers; Harness, Whip—Makers ...	348	246	1150	329	7
											3. *Hair and Feathers.*					
22	22	126	111	247	176	165	119	46	5	1039	Brush, Broom—Makers; Hair, Bristle—Workers	40	99	881	55	4
.	1	2	1	3	5	7	3	.	.	22	Quill, Feather—Dressers	7	3	11	8	.
											4. *Dealers in Skins, Leather, Hair, and Feathers.*					
2	2	59	73	135	124	124	85	37	8	649	Dealers in Skins, Leather, Hair, & Feathers	.	137	355	152	5
321	502	2810	2388	3856	2404	1531	847	278	54	14991	XVII. PAPER, PRINTS, BOOKS, AND STATIONERY.					
											1. *Paper and Stationery.*					
28	29	188	149	262	189	132	59	18	6	1060	Paper Manufacture	2	35	1016	4	5
1	5	18	19	31	27	22	4	2	.	129	Paper Stainers	2	4	121	3	1
2	3	16	15	25	29	19	16	2	1	128	Stationery Manufacture...	4	27	91	10	.
.	.	.	.	1	.	.	1	.	.	2	Envelope Makers	.	.	2	.	.
7	14	36	20	35	22	12	2	1	.	149	Paper Box, Paper Bag—Makers	5	11	132	6	.
22	11	76	59	100	77	50	42	13	2	452	Other Workers in Paper, etc.	32	17	381	53	1
7	18	167	160	269	184	130	74	33	3	1045	Stationers, Law Stationers	.	206	593	235	11
											2. *Prints and Books.*					
175	281	1541	1266	2017	1116	623	318	77	17	7431	Printers	134	519	6736	157	19
28	58	302	264	409	235	86	67	17	1	1467	Lithographers; Copper and Steel Plate Printers	11	60	1372	32	3
12	26	174	156	194	127	97	51	17	2	856	Bookbinders	18	38	795	22	1
21	25	113	92	149	114	116	52	25	9	716	Publishers, Booksellers	.	92	459	152	13
18	32	179	188	364	284	244	161	73	13	1556	Newspaper Agents, News Room Keepers	.	123	671	742	20
7721	5235	18768	15616	23657	21873	15874	9199	3146	371	126460	XVIII. TEXTILE FABRICS.					
											1. *Cotton and Flax.*					
25	21	107	103	239	194	125	53	18	1	886	Cotton—Card and Blowing Room Processes	.	.	886	.	.
832	424	1338	761	1149	830	486	221	41	1	6083	Cotton—Spinning Processes	2	199	5875	5	4
88	46	244	294	730	497	447	245	72	8	2671	Cotton—Winding, Warping, etc., Processes	3	15	2650	6	.
193	174	901	849	1331	966	788	350	82	9	5613	Cotton—Weaving Processes	26	62	5574	6	1
191	98	320	316	567	391	226	145	42	4	2298	Cotton—Workers in other processes, or undefined	.	68	2228	2	.
20	15	129	123	232	122	112	46	5	1	805	Fustian Manufacture	3	37	763	4	1
13	18	86	59	81	97	114	98	64	11	641	Flax, Linen, Manufacture	15	26	604	6	5
											2. *Wool and Worsted.*					
6	6	259	417	990	766	747	398	137	16	3742	Wool—Sorting Processes	.	.	3742	.	.
48	106	955	1068	1978	1588	1035	770	260	31	7839	Wool—Combing Processes	3	74	7755	8	2
4438	2243	3873	1414	1899	1309	862	535	140	17	16730	Wool and Worsted—Spinning Processes ...	5	509	16198	20	3
399	441	1782	1858	4288	3637	2801	1647	694	84	17631	Wool and Worsted—Weaving Processes...	215	619	16891	100	21
749	892	4334	3913	6935	5202	3755	2131	704	66	28681	Wool and Worsted—Workers in other processes, or undefined	48	1071	27475	111	24
											3. *Silk.*					
169	71	103	45	99	82	49	19	5	2	644	Silk—Spinning Processes	.	44	599	.	1
32	22	46	52	133	116	64	33	19	.	517	Silk—Weaving Processes	46	6	509	2	.
67	85	396	196	440	304	125	61	19	3	1696	Silk—Workers in other processes, or undefined	1	11	1682	.	3
											4. *Hemp and Other Fibrous Materials.*					
11	5	29	18	34	23	26	15	5	2	168	Hemp, Jute, Cocoa Fibre—Manufacture ...	1	9	153	3	3
43	54	126	68	116	105	113	76	41	12	754	Rope, Twine, Cord—Makers	56	88	607	57	2
.	.	9	8	15	20	8	11	1	.	72	Mat Makers	8	4	60	8	.
4	5	27	16	49	34	36	26	19	4	220	Canvas, Sailcloth, Sacking, Net, etc., —Manufacture	16	21	181	17	1
											5. *Mixed or Unspecified Materials.*					
3	.	6	4	31	26	24	16	5	1	116	Hosiery Manufacture	50	30	48	38	.
.	.	3	1	2	3	1	2	.	.	12	Lace Manufacture	2	2	9	1	.
10	5	34	47	113	94	56	42	15	1	417	Other Weavers of Mixed Cotton, Wool, etc.	13	27	390	.	.
2	2	7	5	20	19	9	4	.	1	69	Other Workers of Mixed Cotton, Wool, etc.	.	6	63	.	.
77	105	340	273	617	455	396	258	130	14	2665	Carpet, Rug, Felt, Manufacture	72	106	2488	69	2
12	19	43	33	60	52	29	12	8	2	270	Fancy Goods (Textile), Small Ware, etc., Manufacture	14	18	238	11	3
4	5	18	26	44	30	27	25	20	4	203	Weavers (undefined)	30	.	203	.	.
88	54	139	60	92	63	35	27	15	2	575	Factory Hands (Textile), undefined ...	1	.	575	.	.

COUNTY OF **YORK**—*continued.*

TABLE 32.—OCCUPATIONS of FEMALES (UNMARRIED and MARRIED or WIDOWED) AGED 10 YEARS AND UPWARDS, at TEN GROUPS of AGES, in the ADMINISTRATIVE COUNTIES of the EAST, NORTH, and WEST RIDINGS (together with COUNTY BOROUGHS), distinguishing for those engaged in certain industries the numbers returned as "WORKING AT HOME"; also as "EMPLOYERS," "WORKING FOR EMPLOYERS," "WORKING ON OWN ACCOUNT," and "OTHERS," 1901—*continued.*

Ages of Females 10 Years and upwards.											Occupations of Females Aged 10 Years and upwards.	Working at Home.	Employers.	Working for Employers.	Working on Own Account.	Others or No Statement.
10-	14-	15-	20-	25-	35-	45-	55-	65-	75 and upwards.	Total.						
33	72	389	269	136	56	24	5	6	.	990	XVI. SKINS, LEATHER, HAIR, AND FEATHERS.					
.	.	*1*	*27*	*97*	*66*	*58*	*25*	*11*	*6*	*285*						
											1. *Skins and Leather.*					
1	.	33	28	18	9	4	1	4	.	98	Furriers, Skinners	14	1	82	15	.
.	.	.	*1*	*20*	*13*	*9*	*2*	*1*	*1*	*47*		*13*	*5*	*81*	*11*	.
.	.	.	1	.	.	.	.	.	.	1	Tanners	.	.	1	.	.
.	.	.	.	.	.	*1*	.	.	.	*1*		.	.	*1*	.	.
14	33	148	103	50	9	5	.	2	.	364	Curriers; Leather Goods Makers ...	1	1	360	2	1
.	.	*1*	*9*	*31*	*14*	*12*	*5*	*2*	*1*	*75*		*5*	*5*	*67*	*2*	*1*
											2. *Saddlery and Harness.*					
8	12	61	25	14	9	1	.	.	.	130	Saddlers; Harness, Whip—Makers ...	5	1	127	2	.
.	.	.	*4*	*10*	*8*	*8*	*4*	*3*	*2*	*39*		*8*	*13*	*22*	*3*	*1*
											3. *Hair and Feathers.*					
7	18	109	86	33	20	8	4	.	.	285	Brush, Broom—Makers; Hair, Bristle—Workers	5	1	282	1	1
.	.	.	*7*	*27*	*16*	*22*	*13*	*3*	.	*88*		*7*	*2*	*82*	*4*	.
3	7	30	18	17	8	4	.	.	.	87	Quill, Feather—Dressers	14	.	72	14	1
.	.	.	.	*6*	*13*	*3*	*1*	*2*	.	*25*		*18*	*1*	*4*	*20*	.
											4. *Dealers in Skins, Leather, Hair, and Feathers.*					
.	2	8	8	4	1	2	.	.	.	25	Dealers in Skins, Leather, Hair, and Feathers	.	.	23	.	2
.	.	.	.	*3*	*2*	*3*	.	.	.	*10*		.	*4*	*2*	*4*	.
380	655	2963	1375	672	182	75	20	5	.	6327	XVII. PAPER, PRINTS, BOOKS, AND STATIONERY.					
.	.	*7*	*42*	*138*	*163*	*160*	*104*	*42*	*9*	*665*						
											1. *Paper and Stationery.*					
18	45	240	112	60	19	6	.	.	.	500	Paper Manufacture	.	.	499	.	1
.	.	.	*10*	*26*	*15*	*18*	*8*	*3*	.	*80*		.	*3*	*77*	.	.
3	4	16	5	2	.	.	.	.	.	30	Paper Stainers	.	.	30	.	.
.	.	.	.	.	.	.	.	.	.	.		.	.	.	.	.
14	20	132	90	40	9	3	.	.	.	308	Stationery Manufacture	2	1	307	.	.
.	.	.	*1*	*1*	*1*	*1*	*1*	.	.	*5*		.	.	*5*	.	.
2	7	16	6	1	.	1	.	.	.	33	Envelope Makers	.	.	33	.	.
.	.	.	.	.	.	.	.	.	.	.		.	.	.	.	.
116	139	656	303	116	22	6	1	.	.	1359	Paper Box, Paper Bag—Makers	13	2	1350	4	3
.	.	*4*	*14*	*37*	*17*	*12*	*4*	.	.	*88*		*5*	*1*	*85*	*2*	.
12	8	54	25	9	3	1	.	.	.	112	Other Workers in Paper, etc.	1	3	109	.	.
.	.	.	.	*4*	*2*	*6*	*1*	.	.	*13*		*3*	.	*10*	*2*	*1*
7	31	223	184	137	56	19	3	3	.	668	Stationers, Law Stationers	.	7	591	66	4
.	.	.	*2*	*17*	*42*	*36*	*19*	*15*	*4*	*135*		.	*34*	*28*	*69*	*4*
											2. *Prints and Books.*					
124	235	862	253	67	11	1	3	.	.	1556	Printers	4	.	1552	.	4
.	.	*1*	*5*	*7*	*5*	*2*	*2*	*1*	*1*	*24*		*1*	*3*	*19*	*1*	*1*
15	27	81	20	13	3	.	.	.	.	159	Lithographers; Copper and Steel Plate Printers	.	.	159	.	.
.	.	*1*	*1*	.	*2*	*2*	.	.	.	*6*		.	*1*	*5*	.	.
65	133	571	302	137	27	8	4	.	.	1247		7	1	1244	1	1
.	.	*1*	*2*	*13*	*10*	*3*	*1*	.	*1*	*31*	Bookbinders	*1*	*1*	*30*	.	.
2	1	57	44	69	15	15	4	2	.	209	Publishers, Booksellers	.	1	197	7	4
.	.	.	.	*6*	*7*	*5*	*4*	*2*	.	*24*		.	*4*	*3*	*16*	*1*
2	5	50	31	21	17	15	5	.	.	146	Newspaper Agents, News Room Keepers	.	4	98	44	.
.	.	.	*7*	*27*	*62*	*75*	*64*	*21*	*3*	*259*		.	*14*	*21*	*218*	*6*
8036	7577	41987	31594	21887	7841	3126	887	151	8	123094	XVIII. TEXTILE FABRICS.					
.	.	*156*	*3318*	*9516*	*7082*	*4117*	*1688*	*415*	*51*	*26343*						
											1. *Cotton and Flax.*					
90	104	614	424	344	135	49	12	.	.	1772	Cotton—Card and Blowing Room Processes	.	.	1772	.	.
.	.	*2*	*65*	*165*	*124*	*63*	*18*	*4*	*1*	*442*		.	.	*442*	.	.
529	437	1744	852	428	149	26	7	.	.	4172	Cotton—Spinning Processes...	.	.	4172	.	.
.	.	*4*	*99*	*184*	*112*	*42*	*14*	*2*	.	*457*		*3*	.	*456*	*1*	.
174	145	1163	1176	901	345	183	56	5	.	4148	Cotton—Winding, Warping, etc., Processes	.	.	4148	.	.
.	.	*1*	*113*	*343*	*248*	*121*	*52*	*15*	.	*893*		*3*	.	*892*	*1*	.
267	276	1799	1464	1050	479	191	48	7	.	5581	Cotton Weaving Processes...	.	.	5579	1	1
.	.	*15*	*321*	*864*	*581*	*295*	*83*	*16*	*2*	*2127*		*4*	.	*2127*	.	.
118	81	303	210	124	45	25	8	.	.	914	Cotton—Workers in other processes, or undefined	.	.	914	.	.
.	.	*2*	*14*	*51*	*41*	*24*	*7*	*1*	.	*140*		*1*	*1*	*139*	.	.
8	13	90	51	47	14	11	4	1	.	245	Fustian Manufacture	.	.	245	.	.
.	.	*1*	*7*	*21*	*19*	*10*	*3*	*1*	.	*62*		.	.	*62*	.	.
35	82	587	362	212	72	35	19	5	1	1410	Flax, Linen, Manufacture	.	.	1402	.	8
.	.	*3*	*46*	*132*	*135*	*104*	*41*	*15*	*1*	*477*		*5*	*1*	*474*	*2*	.
											2. *Wool and Worsted.*					
4	7	28	42	21	5	4	2	1	.	114	Wool—Sorting Processes	.	.	114	.	.
.	.	.	*6*	*21*	*14*	*18*	*15*	*5*	.	*79*		.	.	*79*	.	.
25	51	994	1058	710	266	97	29	4	.	3234	Wool—Combing Processes	2	.	3232	2	.
.	.	*13*	*213*	*625*	*454*	*239*	*100*	*6*	.	*1650*		.	.	*1650*	.	.
5094	3740	12380	4867	2395	710	212	74	10	1	29483	Wool and Worsted—Spinning Processes	1	2	29481	.	.
.	.	*35*	*502*	*945*	*543*	*219*	*112*	*12*	.	*2368*		*2*	.	*2368*	.	.
587	1266	13594	14323	11036	4162	1648	426	62	1	47105	Wool and Worsted—Weaving Processes	25	6	47089	8	2
.	.	*53*	*1379*	*4378*	*3385*	*1917*	*660*	*120*	*8*	*11900*		*20*	*2*	*11894*	*3*	*1*
355	446	2747	2222	1603	475	201	73	17	1	8140	Wool and Worsted—Workers in other processes, or undefined	7	1	8121	17	1
.	.	*13*	*273*	*777*	*612*	*431*	*189*	*60*	*3*	*2358*		*12*	*5*	*2350*	*3*	.
											3. *Silk.*					
311	238	1106	632	391	103	29	5	2	.	2817	Silk—Spinning Processes	3	.	2817	.	.
.	.	*1*	*48*	*156*	*89*	*35*	*12*	*5*	.	*346*		*3*	.	*344*	*1*	*1*
37	52	438	410	331	139	52	7	2	.	1548	Silk—Weaving Processes	4	.	1546	.	2
.	.	.	*30*	*145*	*93*	*47*	*11*	*1*	.	*327*		*1*	.	*327*	.	.
36	60	215	176	106	19	10	2	2	.	626	Silk—Workers in other processes, or undefined	.	.	626	.	.
.	.	.	*14*	*45*	*31*	*8*	*5*	.	*1*	*104*		*2*	.	*104*	.	.
											4. *Hemp and other Fibrous Materials.*					
9	14	74	50	15	11	4	1	4	.	182	Hemp, Jute, Cocoa Fibre—Manufacture	.	.	182	.	.
.	.	*1*	*3*	*13*	*13*	*7*	*3*	.	*1*	*41*		*1*	.	*41*	.	.
17	22	79	44	30	11	9	1	.	.	216	Rope, Twine, Cord—Makers...	5	1	211	2	2
.	.	.	*2*	*1*	*5*	*3*	*5*	*3*	*1*	*20*		*4*	*4*	*14*	*2*	.
.	8	38	7	4	.	.	.	.	.	57	Mat Makers	.	.	57	.	.
.	.	.	*1*	*2*	*3*	*3*	*2*	*1*	.	*12*		*3*	.	*11*	*1*	.
1	14	201	129	34	10	3	.	1	.	393	Canvas, Sailcloth, Sacking, Net, etc.—Manufacture	38	.	286	4	3
.	.	*4*	*9*	*31*	*35*	*34*	*32*	*12*	*2*	*159*		*39*	*3*	*146*	*6*	*4*
											5. *Mixed or Unspecified Materials.*					
40	68	447	290	194	46	24	14	4	1	1128	Hosiery Manufacture	261	2	930	194	2
.	.	.	*9*	*42*	*40*	*24*	*25*	*22*	*4*	*166*		*152*	*5*	*55*	*105*	*1*
.	2	14	6	6	.	2	.	.	.	30	Lace Manufacture	2	1	25	3	1
.	.	.	*2*	*1*	*4*	*3*	*4*	*4*	*3*	*21*		*13*	*1*	*10*	*10*	.
7	11	107	96	77	37	18	6	1	.	360	Other Weavers of Mixed Cotton, Wool, etc.	.	.	360	.	.
.	.	.	*5*	*37*	*29*	*23*	*3*	*1*	.	*98*		*1*	.	*98*	.	.
3	4	16	7	5	1	1	.	.	.	37	Other Workers of Mixed Cotton, Wool, etc.	.	1	36	.	.
.	.	.	.	.	*1*	*2*	.	.	.	*6*		.	.	*6*	.	.
119	180	970	788	453	128	57	14	2	.	2711	Carpet, Rug, Felt, Manufacture	7	.	2704	7	.
.	.	*6*	*94*	*189*	*98*	*56*	*40*	*11*	*3*	*497*		*15*	.	*486*	*11*	.
49	58	337	221	215	85	57	18	10	1	1051	Fancy Goods (Textile), Small Ware, etc., Manufacture	110	3	952	88	8
.	.	.	*6*	*58*	*37*	*23*	*18*	*9*	*4*	*155*		*48*	*2*	*110*	*39*	*4*
1	11	41	66	37	18	11	5	.	.	190	Weavers (undefined)	.	.	190	.	.
.	.	*1*	*11*	*33*	*31*	*22*	*7*	*1*	*1*	*107*		*1*	.	*107*	.	.
58	42	201	126	51	26	13	7	.	.	524	Factory Hands (Textile), undefined ...	3	.	524	.	.
.	.	*1*	*9*	*35*	*29*	*20*	*9*	*4*	.	*107*		.	.	*107*	.	.

COUNTY OF YORK—*continued.*

TABLE 32.—OCCUPATIONS of MALES AGED 10 YEARS AND UPWARDS, at TEN GROUPS of AGES, in the ADMINISTRATIVE COUNTIES of the EAST, NORTH, and WEST RIDINGS (together with COUNTY BOROUGHS), distinguishing for those engaged in certain industries the numbers returned as "WORKING AT HOME"; also as "EMPLOYERS," "WORKING FOR EMPLOYERS," "WORKING ON OWN ACCOUNT," and "OTHERS," 1901—*continued.*

Ages of Males 10 Years and upwards.											Occupations of Males Aged 10 Years and upwards.	Working at Home.	Employers.	Working for Employers.	Working on Own Account.	Others or No Statement.
10-	14-	15-	20-	25-	35-	45-	55-	65-	75 and upwards.	Total.						
											6. Bleaching, Printing, Dyeing, etc.					
11	9	44	45	99	64	46	48	21	.	387	Textile Bleachers	.	8	379	.	.
30	31	116	100	143	107	54	23	5	.	609	Textile Printers	4	9	594	3	3
85	125	1445	1764	3244	2506	1653	821	220	21	11884	Textile Dyers	37	238	11571	61	14
11	8	65	66	119	88	57	29	11	1	455	Textile Calenderers, Finishers, etc. ...	3	14	439	2	.
											7. Dealers.					
52	133	1219	1197	1721	1187	832	487	154	28	7010	Drapers, Linen Drapers, Mercers	.	1146	4465	1350	49
8	13	225	417	1047	896	736	527	174	24	4067	Other Dealers in Textile Fabrics	.	1188	2087	771	21
552	808	5578	6126	9973	7503	4852	3427	1780	457	41056	XIX. DRESS.					
											1. Dress.					
.	1	.	.	.	.	.	.	.	.	1	Straw Plait Manufacture	.	.	1	.	.
.	.	.	.	1	5	3	1	.	.	10	Straw Hat, Bonnet, Manufacture	8	3	.	7	.
2	6	4	7	9	11	1	2	.	.	42	Felt Hat Manufacture	.	.	42	.	.
1	.	13	12	14	15	9	10	6	2	82	Makers of other Hats, Caps, etc.	9	13	56	12	1
.	.	1	3	3	10	4	1	1	.	23	Milliners	7	11	5	7	.
2	5	60	65	87	72	46	23	7	5	372	Hat, Bonnet, Straw Plait, etc., Dealers ...	.	51	245	71	5
133	288	2229	2579	4054	2908	1913	1241	647	154	16146	Tailors	3002	1573	12399	2096	78
10	39	288	317	549	392	219	138	43	12	2007	Clothiers, Outfitters (Dealers)...	.	444	1244	305	14
.	2	7	6	10	16	6	3	2	1	53	Dressmakers	10	22	26	3	2
.	1	4	3	9	8	7	3	3	1	39	Staymakers	14	8	24	7	.
2	1	21	12	20	11	16	3	.	1	87	Shirt Makers, Seamstresses	6	24	58	5	.
1	.	5	6	4	7	10	4	.	.	37	Button Makers	2	3	30	4	.
.	.	1	6	.	.	.	1	.	.	8	Glove Makers	1	.	7	1	.
3	10	79	93	140	91	44	24	15	2	501	Hosiers, Haberdashers	.	110	298	88	5
170	260	1704	1874	3306	2851	1864	1538	892	250	14709	Boot, Shoe—Makers	3973	777	9672	4204	56
14	10	63	57	118	82	27	21	2	.	394	Slipper Makers	61	37	333	22	2
21	21	82	78	174	166	180	133	55	8	918	Patten, Clog—Makers	213	82	582	251	3
15	27	230	204	364	261	168	108	32	5	1414	Boot, Shoe, Patten, Clog—Dealers	.	197	906	304	7
1	.	.	2	1	5	3	1	.	2	15	Artificial Flower Makers	10	3	3	9	.
160	128	757	772	1030	531	270	123	49	11	3831	Wig Makers, Hairdressers	1106	428	1783	1607	13
17	9	27	23	51	32	31	22	11	1	224	Umbrella, Parasol, Stick—Makers	62	29	125	68	2
.	.	1	1	4	1	2	1	.	.	10	Other Workers in Dress	.	.	8	1	1
.	.	2	6	25	28	29	26	15	2	133	Other Dealers in Dress	.	8	27	97	1
655	1414	9736	10382	18720	14670	10626	6693	2531	425	75852	XX. FOOD, TOBACCO, DRINK, AND LODGING.					
											1. Food.					
.	.	.	1	1	1	.	.	1	.	4	Creamery Workers	.	.	1	1	2
77	87	314	332	637	474	320	287	109	21	2658	Milksellers, Dairymen	.	151	1182	1311	14
1	4	37	63	110	104	61	45	8	2	435	Provision Curers	.	36	266	133	.
3	12	99	138	338	250	219	155	57	9	1280	Cheesemongers, Buttermen, Provision Dealers	.	213	547	511	9
.	1	23	40	82	58	41	19	6	.	270	Slaughterers	.	13	223	34	.
112	255	2173	2366	3364	2182	1238	617	214	36	12557	Butchers, Meat Salesmen	.	1312	7110	4068	67
2	11	103	87	93	63	25	10	8	.	402	Fish Curers	.	14	367	19	2
17	36	252	338	818	666	504	279	100	19	3029	Fishmongers, Poulterers, Game Dealers ...	.	331	1120	1549	29
4	13	199	343	664	513	391	221	93	15	2456	Millers; Cereal Food Manufacture	.	231	2085	135	5
3	11	85	129	329	343	274	168	77	9	1428	Corn, Flour, Seed—Merchants, Dealers ...	.	428	604	380	16
43	94	715	654	862	428	239	157	54	7	3253	Bread, Biscuit, Cake, etc.—Makers	.	64	2833	346	10
11	11	74	150	467	477	369	269	117	16	1961	Bakers, Confectioners (Dealers)	.	495	294	1160	12
.	8	20	3	7	6	2	.	.	.	46	Sugar Refiners	.	1	45	.	.
13	75	305	173	240	144	80	51	15	.	1096	Jam, Preserve, Sweet—Makers	.	74	966	55	1
1	31	183	90	88	44	21	11	1	.	470	Chocolate, Cocoa—Makers	.	8	460	1	1
246	538	3215	2798	4072	2820	2131	1553	715	150	18238	Grocers; Tea, Coffee, Chocolate—Dealers	.	1632	10782	5705	119
54	70	496	607	1286	1048	818	545	228	43	5195	Greengrocers, Fruiterers	.	456	1542	3164	33
14	28	154	145	261	191	134	67	18	2	1014	Ginger Beer, Mineral Water—Manufacture	.	204	689	121	.
7	10	22	19	44	27	20	12	6	1	168	Mustard, Vinegar, Spice, Pickle, etc.—Makers	.	21	131	15	1
1	3	21	35	160	132	102	103	52	10	619	Other Dealers in Food	.	44	177	392	6

COUNTY OF **YORK**—*continued.*

TABLE 32.—OCCUPATIONS of FEMALES (UNMARRIED and MARRIED or WIDOWED) AGED 10 YEARS AND UPWARDS, at TEN GROUPS of AGES, in the ADMINISTRATIVE COUNTIES of the EAST, NORTH, and WEST RIDINGS (together with COUNTY BOROUGHS), distinguishing for those engaged in certain industries the numbers returned as "WORKING AT HOME"; also as "EMPLOYERS," "WORKING FOR EMPLOYERS," "WORKING ON OWN ACCOUNT," and "OTHERS," 1901—*continued.*

Ages of Females 10 Years and upwards.											Occupations of Females Aged 10 Years and upwards.	Working at Home.	Employers.	Working for Employers.	Working on Own Account.	Others or No Statement.
10–	14–	15–	20–	25–	35–	45–	55–	65–	75 and upwards.	Total.						
											6. *Bleaching, Printing, Dyeing, etc.*					
1	3	25	12	3	3	1	.	.	.	48	Textile Bleachers	.	.	48	.	.
.	.	.	1	1	1	3	2	...1	.	9		.	.	8	1	.
3	5	34	22	17	5	1	.	.	.	87	Textile Printers	2	.	87	.	.
.	.	.	3	7	3	5	.	1	.	19		.	.	19	.	.
10	9	101	81	56	15	4	.	1	.	277	Textile Dyers	4	.	275	2	.
.	.	.	6	10	7	10	3	1	.	37		1	3	34	.	.
4	5	42	35	16	4	3	1	.	.	110	Textile Calenderers, Finishers, etc. ...	.	.	110	.	.
.	.	.	1	4	4	4	2	.	.	15		.	.	14	1	.
											7. *Dealers.*					
40	116	1427	1274	890	295	124	41	9	2	4218	Drapers, Linen Drapers, Mercers ...	.	72	3744	359	43
.	.	.	21	186	293	276	196	76	14	1062		.	153	146	734	29
4	7	31	38	35	25	18	7	1	.	166	Other Dealers in Textile Fabrics... ...	.	17	107	39	3
.	.	.	5	11	18	26	15	5	2	82		.	8	12	55	7
1246	2565	20158	15312	10960	3830	1538	633	182	24	56448	XIX. DRESS.					
.	.	57	865	3051	2787	2174	1540	735	147	11356						
											1. *Dress.*					
.	.	1	6	2	6	1	2	2	1	21	Straw Hat, Bonnet, Manufacture ...	12	.	9	11	1
.	.	.	.	2	2	4	4	1	1	14		8	2	5	7	.
.	3	8	8	8	2	2	.	.	.	31	Felt Hat Manufacture	.	.	31	.	.
.	.	1	2	4	1	.	.	.	.	8		.	.	8	.	.
21	43	189	111	59	33	16	.	.	.	472	Makers of other Hats, Caps, etc.... ...	5	1	468	3	.
.	.	2	12	15	26	13	10	.	.	78		7	2	73	3	.
51	209	1896	1263	866	267	90	26	3	.	4671	Milliners	929	112	3629	893	37
.	.	.	28	152	136	119	40	19	1	495		342	101	78	309	7
1	5	63	64	52	29	5	3	.	.	222	Hat, Bonnet, Straw Plait, etc., Dealers	.	15	175	31	1
.	.	.	1	11	14	13	6	2	.	47		.	20	5	20	2
624	1084	7229	5112	3014	677	208	67	10	1	18026	Tailors	540	29	17842	97	58
.	.	32	443	1306	802	468	223	69	15	3358		677	21	3158	164	15
3	10	104	105	93	40	21	7	1	.	384	Clothiers, Outfitters (Dealers)	.	17	330	34	3
.	.	.	1	13	21	34	20	5	4	98		.	29	21	46	2
278	807	8405	7168	6010	2431	1007	409	114	14	26643	Dressmakers	12345	620	14445	11377	201
.	.	16	275	1225	1384	1158	829	334	50	5271		4167	298	908	3992	73
3	12	61	49	25	11	7	3	1	.	172	Staymakers	22	3	153	16	.
.	.	2	6	14	11	10	7	8	2	60		34	3	31	26	.
85	124	782	521	321	151	117	96	44	8	2249	Shirt Makers, Seamstresses	407	5	1944	291	9
.	.	1	31	122	170	178	258	242	49	1051		707	8	554	471	18
2	2	10	9	9	1	.	1	.	.	34	Button Makers	.	.	34	.	.
.	.	.	1	1	6	.	2	1	.	11		5	.	11	.	.
.	2	6	6	2	1	1	.	.	.	18	Glove Makers	3	.	17	1	.
.	.	.	1	.	1	1	1	.	1	5		3	.	3	1	1
.	4	39	42	56	15	7	2	.	.	165	Hosiers, Haberdashers	.	6	125	34	.
.	.	.	.	5	10	18	12	4	1	50		.	8	4	35	3
108	170	763	420	202	80	25	6	.	.	1774	Boot, Shoe—Makers	47	1	1762	5	6
.	.	3	49	113	78	42	19	11	2	317		79	18	273	25	1
4	5	21	15	4	2	.	.	1	.	52	Slipper Makers	13	.	50	2	.
.	.	.	.	7	4	1	4	.	.	16		9	1	14	1	.
1	.	7	4	2	.	.	.	.	.	14	Patten, Clog—Makers	.	.	14	.	.
.	.	.	1	1	1	1	1	.	.	5		2	1	2	1	.
15	20	275	254	154	57	20	6	3	.	804	Boot, Shoe, Patten, Clog—Dealers ...	.	7	759	30	8
.	.	.	5	24	40	32	35	14	11	161		.	39	42	78	2
5	5	21	11	2	1	1	2	.	.	48	Artificial Flower Makers	5	.	43	5	.
.	.	.	.	1	3	3	.	1	1	9		4	.	4	5	.
.	2	26	28	20	7	3	.	.	.	86	Wig Makers, Hairdressers	15	4	71	11	.
.	.	.	2	7	12	10	9	1	1	42		17	14	12	15	1
45	56	231	101	41	6	4	.	1	.	485	Umbrella, Parasol, Stick—Makers ...	10	1	479	4	1
.	.	.	4	7	11	10	6	1	1	40		17	1	21	18	.
.	.	6	4	.	1	.	.	.	.	11	Other Workers in Dress	1	.	10	1	.
.	.	.	1	1	.	.	.	.	.	2		1	.	2	.	.
.	2	15	11	18	12	3	3	2	.	66	Other Dealers in Dress	.	4	43	19	.
.	.	.	2	21	53	59	54	22	7	218		.	8	22	181	7
234	574	4775	4177	3226	1701	1014	595	163	40	16499	XX. FOOD, TOBACCO, DRINK, AND LODGING.					
.	.	19	264	1904	3182	3763	3350	1649	389	14520						
											1. *Food.*					
.	.	.	.	1	.	.	.	.	.	1	Creamery Workers	.	.	1	.	.
.	.	.	.	.	.	.	.	.	.	.		.	.	.	.	.
2	5	50	41	29	16	5	11	1	1	161	Milksellers, Dairymen	.	1	111	43	6
.	.	.	2	18	35	60	67	41	12	235		.	28	26	172	9
.	.	2	1	3	3	3	.	.	.	12	Provision Curers	.	.	10	2	.
.	.	.	.	1	3	4	3	2	.	13		.	1	4	6	2
.	3	10	18	19	11	3	9	2	.	75	Cheesemongers, Buttermen, Provision Dealers	.	4	38	31	2
.	.	.	6	34	47	76	78	36	4	281		.	12	23	227	19
.	.	35	44	30	11	10	4	2	.	136	Butchers, Meat Salesmen	.	5	108	21	2
.	.	.	6	25	60	64	47	27	5	234		.	68	18	144	4
.	.	29	56	29	12	5	.	.	.	131	Fish Curers	.	.	130	.	1
.	.	.	14	40	29	20	10	2	.	115		.	.	109	2	4
.	3	22	24	27	16	4	1	.	.	97	Fishmongers, Poulterers, Game Dealers	.	1	69	27	.
.	.	1	2	44	60	48	40	13	4	212		.	19	35	152	6
.	1	9	3	.	1	1	.	.	.	15	Millers; Cereal Food Manufacture ...	.	2	13	.	.
.	.	.	.	1	.	2	1	3	2	9		.	4	2	3	.
1	3	12	5	2	.	2	3	.	.	28	Corn, Flour, Seed — Merchants, Dealers	.	3	21	4	.
.	.	.	.	2	4	8	5	4	2	25		.	7	2	13	3
8	15	142	110	84	42	19	13	1	.	434	Bread, Biscuit, Cake, etc.—Makers ...	.	4	374	55	1
.	.	1	2	18	39	45	37	11	3	156		.	7	59	88	2
32	67	720	772	804	428	200	81	25	7	3136	Bakers, Confectioners (Dealers)	.	125	1887	1096	28
.	.	2	38	323	502	531	453	210	38	2097		.	167	161	1718	51
53	170	1065	515	227	74	14	5	.	1	2124	Jam, Preserve, Sweet—Makers	.	6	2093	23	2
.	.	1	14	40	24	24	12	5	.	120		.	2	97	21	.
6	74	412	217	63	9	1	.	.	.	782	Chocolate, Cocoa—Makers	.	.	782	.	.
.	.	3	18	19	6	2	1	.	.	49		.	.	49	.	.
25	47	443	370	431	361	217	140	45	9	2088	Grocers; Tea, Coffee, Chocolate—Dealers	.	27	1221	803	37
.	.	2	35	461	829	1019	987	500	118	3951		.	189	287	3308	167
6	13	134	139	111	43	11	10	2	.	469	Greengrocers, Fruiterers	.	11	361	86	11
.	.	1	18	118	166	187	155	67	20	732		.	40	93	577	22
1	4	64	38	9	2	1	.	.	.	119	Ginger Beer, Mineral Water—Manufacture	.	.	118	.	1
.	.	.	5	3	3	7	10	3	.	31		.	13	13	5	.
14	28	213	95	31	4	2	1	1	.	389	Mustard, Vinegar, Spice, Pickle, etc. —Makers	.	.	389	.	.
.	.	.	3	5	7	7	8	2	.	32		.	1	28	3	.
.	1	5	4	3	2	2	1	.	.	18	Other Dealers in Food	.	.	12	6	.
.	.	.	.	9	12	24	20	12	1	78		.	9	4	58	7

COUNTY OF **YORK**—*continued.*

TABLE 32.—OCCUPATIONS of MALES AGED 10 YEARS AND UPWARDS, at TEN GROUPS of AGES, in the ADMINISTRATIVE COUNTIES of the EAST, NORTH, and WEST RIDINGS (together with COUNTY BOROUGHS), distinguishing for those engaged in certain industries the numbers returned as "WORKING AT HOME"; also as "EMPLOYERS," "WORKING FOR EMPLOYERS," "WORKING ON OWN ACCOUNT," and "OTHERS," 1901—*continued.*

Ages of Males 10 Years and upwards.											Occupations of Males Aged 10 Years and upwards.	Working at Home.	Employers.	Working for Employers.	Working on Own Account.	Others or No Statement.
10-	14-	15-	20-	25-	35-	45-	55-	65-	75 and upwards.	Total.						
											2. *Tobacco.*					
8	3	29	34	50	38	42	15	9	2	230	Tobacco Manufacture	38	38	185	6	1
7	8	64	110	277	215	148	131	56	3	1022	Tobacconists	.	109	271	629	13
											3. *Makers of Spirituous Drinks.*					
.	2	35	151	406	329	276	141	46	6	1392	Maltsters	.	65	1315	2	10
6	18	179	301	694	541	413	199	70	3	2124	Brewers	.	143	2272	2	7
.	.	1	2	2	3	2	.	1	.	11	Distillers; Spirit Manufacture	.	3	8	.	.
											4. *Board, Lodging, and Dealing in Spirituous Drinks.*					
.	.	25	65	314	405	297	177	51	6	1370	Coffee, Eating House—Keepers	.	117	229	1009	15
.	.	6	12	63	102	145	147	70	26	571	Lodging, Boarding House—Keepers ...	.	27	178	291	75
.	.	7	144	1425	2302	1886	1085	237	31	7177	Inn, Hotel—Keepers; Publicans, Beer-sellers, Cider Dealers	.	1015	808	4896	458
18	48	374	220	235	149	73	36	10	3	1166	Cellarmen	.	.	1166	.	.
1	10	309	537	774	233	99	34	9	1	2007	Barmen...	.	.	2007	.	.
6	26	184	255	381	222	133	72	13	1	1293	Others in Inn, Hotel, Eating House—Service	.	.	1293	.	.
.	1	33	40	146	160	123	84	20	3	610	Wine and Spirit Merchants, Agents ...	.	187	331	81	11
29	28	275	830	2381	2521	1923	1153	491	42	9533	XXI. GAS, WATER, AND ELECTRICITY SUPPLY, AND SANITARY SERVICE.					
											1. *Gas, Water, Electricity.*					
3	5	146	580	1689	1810	1325	671	203	16	6448	Gas Works Service	.	5	6433	.	10
7	4	21	70	171	157	139	89	26	2	686	Waterworks Service	.	3	678	.	5
1	3	21	49	67	49	17	4	1	.	212	Electricity Supply	.	.	209	.	3
											2. *Sanitary Service.*					
1	2	45	64	261	261	213	147	37	2	1033	Drainage and Sanitary Service	.	25	999	7	2
17	14	42	67	193	244	229	242	134	22	1201	Scavengers, Crossing Sweepers	.	.	.	.	.
539	788	7350	8982	16730	13584	10698	6962	2853	530	69016	XXII. OTHER, GENERAL, AND UNDEFINED WORKERS AND DEALERS.					
											1. *About Animals.*					
1	1	17	43	146	167	125	108	73	9	690	Cattle, Sheep, Pig—Dealers, Salesmen ...	.	72	124	469	25
.	1	13	30	53	51	50	42	12	6	258	Drovers...	.	2	230	24	2
.	2	2	2	12	18	7	9	14	1	67	Dog, Bird, Animal—Keepers, Dealers ...	.	3	18	43	3
.	.	2	6	8	4	5	6	2	1	34	Knackers; Catsmeat Dealers	.	6	22	5	1
											2. *Sundry Specified Industries.*					
1	.	10	9	13	13	11	14	9	.	80	Tobacco Pipe, Snuff-Box, etc., Makers ...	9	10	56	14	.
10	7	46	69	105	118	72	54	17	2	500	Bone, Horn, Ivory, Tortoise-shell—Workers	8	28	445	25	2
3	6	27	30	53	38	17	8	3	.	185	Floor Cloth, Oil Cloth—Manufacture ...	.	6	179	.	.
.	2	3	5	9	6	7	2	1	.	35	Japanners	1	1	28	6	.
4	4	46	61	144	161	153	82	28	4	687	Chimney Sweepers...	68	41	216	426	4
1	2	30	49	134	133	123	94	51	7	624	Rag—Gatherers, Dealers	65	274	162	186	2
3	11	48	62	79	77	67	55	35	7	444	Other Workers in Sundry Industries ...	51	26	333	83	2
1	2	5	9	31	26	21	20	11	3	129	Other Dealers in Sundry Industries... ...	.	45	57	27	.
											3. *Makers and Dealers (General or Undefined).*					
16	29	155	152	282	254	243	219	85	22	1457	General Shopkeepers, Dealers	.	89	616	725	27
61	82	385	307	362	174	97	55	11	3	1537	Pawnbrokers...	.	193	1220	116	8
228	117	657	692	1255	1021	893	749	433	121	6166	Costermongers, Hawkers, Street Sellers...	.	90	2221	3737	118
1	2	28	49	138	143	138	108	32	5	644	Contractors, Manufacturers, Managers, Superintendents (undefined)	.	82	525	27	10
											4. *Mechanics and Labourers (General or Undefined).*					
85	235	3429	4837	8359	6737	5508	3705	1633	303	31831	General Labourers...	.	.	31831	.	.
39	118	1503	2003	4835	3882	2776	1401	325	30	16912	Engine Drivers, Stokers, Firemen (not Railway, Marine, or Agricultural)	.	.	16912	.	.
32	87	676	386	459	353	244	150	46	6	2439	Artizans, Mechanics, Apprentices (undefined)	.	.	2439	.	.
45	68	203	119	169	148	113	66	24	.	955	Factory Labourers (undefined), ...	.	.	955	.	.
8	12	65	62	84	60	28	15	8	.	342	Machinists, Machine Workers (undefined)	.	.	342	.	.
122034	8972	10886	3286	3769	3787	4875	9481	14738	9921	191749	XXIII. WITHOUT SPECIFIED OCCUPATIONS OR UNOCCUPIED.					
.	.	20	126	684	1235	2321	5805	9584	6187	25962	Retired from Business (not Army, Navy, Church, Medicine)	.	.	.	.	.
.	.	.	6	10	50	136	307	340	138	987	Pensioners	.	.	.	.	.
.	.	44	186	547	747	1024	1603	2324	1657	8132	Living on own means	.	.	.	.	.
122034	8972	10822	2968	2528.	1755	1394	1766	2490	1939	156668	Others aged 10 years and upwards (including Students)	.	.	.	.	.

COUNTY OF **YORK**—*continued.*

TABLE 32.—OCCUPATIONS of FEMALES (UNMARRIED and MARRIED or WIDOWED) AGED 10 YEARS AND UPWARDS, at TEN GROUPS of AGES, in the ADMINISTRATIVE COUNTIES of the EAST, NORTH, and WEST RIDINGS (together with COUNTY BOROUGHS), distinguishing for those engaged in certain industries the numbers returned as "WORKING AT HOME"; also as "EMPLOYERS," "WORKING FOR EMPLOYERS," "WORKING ON OWN ACCOUNT," and "OTHERS," 1901—*continued.*

Ages of Females 10 Years and upwards.											Occupations of Females Aged 10 Years and upwards.	Working at Home.	Employers.	Working for Employers.	Working on Own Account.	Others or No Statement.
10–	14–	15–	20–	25–	35–	45–	55–	65–	75 and upwards.	Total.						
											2. *Tobacco.*					
62	82	381	210	92	27	5	.	.	.	859	Tobacco Manufacture	1	.	857	1	1
.	.	*1*	*20*	*56*	*50*	*18*	.	*1*	.	*146*		*5*	*3*	*142*	*1*	.
7	10	131	126	101	38	14	4	.	.	431	Tobacconists	.	2	334	86	9
.	.	.	*11*	*63*	*99*	*93*	*73*	*18*	*3*	*360*		.	*22*	*34*	*286*	*18*
.	1	.	.	.	.	.	.	.	.	1	3. *Makers of Spirituous Drinks*	.	.	1	.	.
.	.	.	.	*4*	*2*	*1*	*3*	*1*	.	*11*		.	*9*	*2*	.	.
											4. *Board, Lodging, and Dealing in Spirituous Drinks.*					
.	1	28	34	76	41	21	6	2	2	211	Coffee, Eating House—Keepers	.	19	117	70	5
.	.	.	*11*	*100*	*168*	*141*	*88*	*16*	*3*	*527*		.	*40*	*87*	*372*	*28*
.	1	22	37	201	392	412	283	73	17	1438	Lodging, Boarding House—Keepers ...	.	16	227	920	275
.	.	*2*	*10*	*176*	*520*	*821*	*786*	*482*	*139*	*2936*		.	*33*	*418*	*1952*	*553*
.	.	2	18	46	62	40	16	9	2	195	Inn, Hotel—Keepers; Publicans, Beer-sellers, Cider Dealers	.	25	78	80	12
.	.	.	*17*	*223*	*449*	*533*	*446*	*187*	*34*	*1889*		.	*349*	*189*	*1118*	*233*
1	7	71	46	8	3	.	.	.	.	136	Cellarmen	.	.	136	.	.
.	.	*1*	*7*	*8*	*2*	*3*	*2*	*2*	.	*25*		.	.	*25*	.	.
2	10	341	651	418	49	7	.	.	1	1479	Barmen	.	.	1479	.	.
.	.	.	*13*	*55*	*29*	*12*	*3*	*1*	.	*113*		.	.	*113*	.	.
14	28	431	600	380	51	13	5	.	.	1522	Others in Inn, Hotel, Eating House—Service	.	.	1522	.	.
.	.	*4*	*12*	*53*	*34*	*8*	*11*	.	.	*122*		.	.	*122*	.	.
.	.	1	3	1	3	2	2	.	.	12	Wine and Spirit Merchants, Agents	.	4	7	1	.
.	.	.	.	*5*	*3*	*5*	*4*	*3*	*1*	*21*		.	*10*	*3*	*8*	.
.	.	.	.	.	.	.	.	.	.	.	XXI. GAS, WATER, AND ELECTRICITY SUPPLY, AND SANITARY SERVICE.					
.	.	.	.	.	.	*1*	.	.	.	*1*						
.	.	.	.	.	.	.	.	.	.	.	1. *Gas, Water, Electricity*	.	.	.	.	.
.	.	.	.	.	.	.	.	.	.	.		.	.	.	.	.
.	.	.	.	.	.	.	.	.	.	.	2. *Sanitary Service*	.	.	.	.	.
.	.	.	.	.	.	*1*	.	.	.	*1*		.	.	.	.	.
76	155	1031	652	428	177	102	55	19	4	2699	XXII. OTHER, GENERAL, AND UNDEFINED.					
.	.	*9*	*97*	*345*	*469*	*515*	*401*	*213*	*73*	*2122*						
											1. *About Animals.*					
.	.	.	2	1	.	.	.	.	.	3	Dog, Bird, Animal—Keepers, Dealers ...	.	.	1	2	.
.	.	.	.	.	*1*	*2*	.	.	.	*3*		.	.	.	*3*	.
.	.	.	.	.	.	.	.	.	.	.	Knackers; Catsmeat Dealers	.	.	.	.	.
.	.	.	.	.	.	*1*	.	.	.	*1*		.	*1*	.	.	.
											2. *Sundry Specified Industries.*					
.	1	7	7	3	1	1	.	.	.	20	Tobacco Pipe, Snuff-Box, etc., Makers...	.	.	20	.	.
.	.	.	*1*	.	.	*2*	.	*2*	.	*5*		*1*	.	*4*	*1*	.
3	9	52	18	6	4	1	1	.	.	94	Bone, Horn, Ivory, Tortoise-shell—Workers	.	.	94	.	.
.	.	.	*2*	*10*	*6*	*4*	*3*	*1*	.	*26*		.	*1*	*25*	.	.
.	.	6	1	.	.	.	.	.	.	7	Floor Cloth, Oil Cloth—Manufacture ...	.	.	7	.	.
.	.	.	.	.	.	.	.	.	.	.		.	.	.	.	.
.	1	6	10	.	2	.	1	.	.	20	Japanners	.	.	20	.	.
.	.	.	*1*	.	*5*	*1*	.	.	.	*7*		.	.	*7*	.	.
.	7	28	31	23	17	12	7	.	.	125	Rag—Gatherers, Dealers	2	4	119	2	.
.	.	.	*10*	*29*	*34*	*28*	*18*	*4*	*3*	*126*		*3*	*7*	*108*	*10*	*1*
1	2	23	6	8	2	.	.	.	.	42	Other Workers in Sundry Industries ...	2	.	41	1	.
.	.	.	*2*	*3*	*2*	*4*	*4*	*1*	.	*16*		*6*	*4*	*7*	*4*	*1*
.	1	2	1	1	.	.	1	.	.	6	Others Dealers in Sundry Industries ...	.	.	5	1	.
.	.	.	.	*1*	*1*	*3*	*1*	*2*	.	*8*		.	*3*	*3*	*2*	.
											3. *Makers and Dealers (General or Undefined).*					
17	58	463	343	253	86	40	20	6	1	1287	General Shopkeepers, Dealers	.	10	1148	106	23
.	.	*1*	*13*	*101*	*149*	*187*	*149*	*83*	*35*	*718*		.	*26*	*139*	*526*	*30*
2	4	16	13	17	7	4	.	1	.	64	Pawnbrokers	.	3	54	7	.
.	.	.	*2*	*4*	*2*	*10*	*9*	*2*	*1*	*30*		.	*12*	*5*	*13*	.
9	6	96	70	54	41	41	25	12	3	357	Costermongers, Hawkers, Street Sellers	.	1	169	173	14
.	.	*8*	*55*	*171*	*244*	*262*	*210*	*113*	*33*	*1096*		.	*3*	*298*	*752*	*43*
.	.	1	4	4	9	.	.	.	.	18	Contractors, Manufacturers, Managers, Superintendents (undefined)	.	1	17	.	.
.	.	.	.	*4*	*4*	*5*	*1*	*2*	*1*	*17*		.	*3*	*14*	.	.
											4. *Mechanics and Labourers (General or Undefined).*					
.	.	1	.	.	1	.	.	.	.	2	General Labourers	.	.	2	.	.
.	.	.	*1*	.	*1*	.	*1*	*1*	.	*4*		.	.	*4*	.	.
1	5	25	6	3	.	.	.	.	.	40	Artizans, Mechanics, Apprentices (undefined)	.	.	40	.	.
.	.	.	*1*	*3*	*3*	.	*3*	.	.	*10*		.	.	*10*	.	.
40	57	275	122	43	5	1	.	.	.	543	Factory Labourers (undefined)	.	.	543	.	.
.	.	.	*5*	*11*	*13*	*5*	*1*	*2*	.	*37*		.	.	*37*	.	.
3	4	30	18	12	2	2	.	.	.	71	Machinists, Machine Workers (undefined)	.	.	71	.	.
.	.	.	*4*	*8*	*4*	*1*	*1*	.	.	*18*		.	.	*18*	.	.
132167	18936	55908	35344	28854	13228	7988	5614	3613	1588	303240	XXIII. WITHOUT SPECIFIED OCCUPATIONS OR UNOCCUPIED.					
.	.	*3023*	*48398*	*189989*	*167860*	*128195*	*87284*	*48590*	*18788*	*692127*						
.	.	8	95	289	394	441	559	491	209	2489	Retired from Business (not Army, Navy, Church, Medicine)	.	.	.	.	.
.	.	.	*5*	*50*	*132*	*308*	*870*	*1452*	*854*	*3661*		.	.	.	.	.
.	.	.	.	.	1	1	4	6	3	15	Pensioners...	.	.	.	.	.
.	.	.	.	*3*	*2*	*2*	*5*	*9*	*12*	*33*		.	.	.	.	.
.	.	139	479	1276	1912	2159	1982	1413	694	10084	Living on own Means	.	.	.	.	.
.	.	*2*	*40*	*401*	*1072*	*2294*	*4532*	*6195*	*3782*	*18318*		.	.	.	.	.
132167	18936	55761	34770	27289	10921	5387	3069	1670	682	290652	Others aged 10 years and upwards (including Students)	.	.	.	.	.
.	.	*3021*	*48353*	*189535*	*166654*	*125591*	*81877*	*40934*	*14150*	*670115*		.	.	.	.	.

COUNTY OF **YORK**—*continued.*

TABLE 33.—OCCUPATIONS of MALES and FEMALES AGED 10 and under 14 YEARS in the ADMINISTRATIVE COUNTIES of the EAST, NORTH, and WEST RIDINGS (together with COUNTY BOROUGHS), 1901.

(Supplementary to Table 32.)

Ages of Males.					Occupations.	Ages of Females.				
10-	11-	12-	13-14	10 and under 14 Years.		10 and under 14 Years.	10-	11-	12-	13-14
107557			35452	143009	... ... TOTAL OCCUPIED AND UNOCCUPIED	144911	109149			35762
103294			18740	122034	... ... Unoccupied (Order XXIII.)	132167	106134			26033
52	145	4066	16712	20975	... ... Engaged in Occupations (Orders I.—XXII.)...	12744	22	51	2942	9729
					I. GENERAL OR LOCAL GOVERNMENT OF THE COUNTRY.					
.	.	16	224	240	Civil Service (Messengers, etc.)...	2	.	.	.	2
.	.	.	3	3	Municipal, Parish, and other Local or County Officers	.	.	.	.	.
.	.	.	1	1	II. DEFENCE OF THE COUNTRY.	.	.	.	.	.
					III. PROFESSIONAL OCCUPATIONS AND THEIR SUBORDINATE SERVICES.					
.	.	.	35	35	Law Clerks	.	.	.	.	.
.	.	1	13	14	Teachers, etc.	72	.	.	2	70
1	2	7	31	41	Others	15	1	2	1	11
					IV. DOMESTIC OFFICES OR SERVICES.					
.	1	11	73	85	1. Domestic Indoor Service	1723	7	17	143	1556
.	.	1	45	46	2. Domestic Outdoor Service	.	.	.	.	.
					3. Other Service.					
.	.	.	2	2	Laundry and Washing Service	43	1	.	.	42
.	.	.	5	5	Others	17	.	.	.	17
					V. COMMERCIAL OCCUPATIONS.					
.	.	9	252	261	Commercial or Business Clerks	37	.	.	1	36
.	.	.	4	4	Others	.	.	.	.	.
					VI. CONVEYANCE OF MEN, GOODS, AND MESSAGES.					
.	.	5	61	66	1. On Railways	.	.	.	.	.
					2. On Roads.					
.	1	1	41	43	Coachmen, Grooms (not Domestic); Cabmen	.	.	.	.	.
.	.	14	152	166	Carmen, Carriers, Carters, Waggoners (not Farm)	.	.	.	.	.
.	.	.	5	5	Others	.	.	.	.	.
2	1	3	13	19	3. On Seas, Rivers, and Canals...	.	.	.	.	.
.	.	.	3	3	4. In Docks, Harbours, etc.	.	.	.	.	.
					5. In Storage, Porterage, and Messages.					
9	33	515	3761	4318	Messengers, Porters, Watchmen (not Railway or Government) ...	302	2	.	17	283
.	.	.	14	14	Others	10	.	.	.	10
					VII. AGRICULTURE.					
4	7	35	211	257	Farmers', Graziers'—Sons, Daughters, or other Relatives assisting in the work of the Farm (so returned)	19	.	.	3	16
2	3	68	695	768	Agricultural Labourers, Farm Servants	12	.	.	1	11
1	1	14	72	88	Gardeners (not Domestic); Nurserymen, Seedsmen, Florists ...	5	.	.	.	5
.	1	4	14	19	Others	.	.	.	.	.
.	1	2	1	4	VIII. FISHING.	.	.	.	.	.
					IX. IN AND ABOUT, AND DEALING IN THE PRODUCTS OF, MINES AND QUARRIES.					
					1. and 2. Mines and Quarries.					
.	.	2	95	97	Coal and Shale Mine—Hewers	.	.	.	.	.
.	1	55	1548	1604	" " —Other Workers below ground	.	.	.	.	.
.	3	29	457	489	" " —Workers above ground	1	.	.	.	1
.	.	8	53	61	Stone—Quarriers, Cutters, Dressers	.	.	.	.	.
.	.	7	71	78	Other Workers	1	.	.	.	1
.	.	.	2	2	Dealers	.	.	.	.	.
					X. METALS, MACHINES, IMPLEMENTS, AND CONVEYANCES.					
.	.	5	113	118	1 and 2. Iron, Steel, etc., Manufacture	.	.	.	.	.
					3. Engineering, and Machine Making.					
.	.	5	112	117	Ironfounders	.	.	.	.	.
.	.	3	62	65	Blacksmiths, Strikers	.	.	.	.	.
.	.	2	54	56	Erectors, Fitters, Turners...	.	.	.	.	.
.	.	16	205	221	Others	.	.	.	.	.
					4. Tools.					
.	.	.	143	143	Cutlers and Scissors Makers	11	.	.	2	9
.	.	2	53	55	File Makers	65	.	.	.	65
.	.	1	44	45	Others	32	.	.	2	30
					5, 6 and 7. Types, Dies, Medals, Coins; Arms; Miscellaneous Metal Trades.	3	.	.	.	3
.	.	.	37	37	Wire—Drawers, Makers, Workers, Weavers	7	.	.	2	5
1	.	7	28	36	Tinplate Goods Makers	9	.	.	.	9
.	.	8	135	143	Others	130	1	.	3	126
.	1	.	19	20	8. Ships and Boats	.	.	.	.	.
.	.	3	47	50	9. Vehicles	.	.	.	.	.
.	.	.	17	17	10. Dealers	4	.	.	1	3
.	.	3	52	55	XI. PRECIOUS METALS, JEWELS, WATCHES, INSTRUMENTS, AND GAMES.	23	.	.	.	23
					XII. BUILDING AND WORKS OF CONSTRUCTION.					
.	1	3	73	77	Carpenters, Joiners	.	.	.	.	.
.	.	6	59	65	Painters, Decorators, Glaziers	.	.	.	.	.
.	.	3	32	35	Plumbers...	.	.	.	.	.
.	.	4	94	98	Others	.	.	.	.	.

COUNTY OF **YORK**—*continued.*

TABLE 33.—OCCUPATIONS of MALES and FEMALES AGED 10 and under 14 YEARS in the ADMINISTRATIVE COUNTIES of the EAST, NORTH, and WEST RIDINGS (together with COUNTY BOROUGHS), 1901—*continued.*

(Supplementary to Table 32.)

Ages of Males.					Occupations.	Ages of Females.				
10-	11-	12-	13-14	10 and under 14 Years.		10 and under 14 Years.	10-	11-	12-	13-14
					XIII. WOOD, FURNITURE, FITTINGS, AND DECORATIONS.					
					1 and 2. Furniture, Fittings, etc.; Wood and Bark.					
.	.	2	45	47	Cabinet Makers; French Polishers; Upholsterers	38	.	.	1	37
.	.	.	8	8	Other Workers in Furniture, Fittings, etc.	3	.	.	.	3
1	6	44	166	217	Workers in Wood and Bark	30	.	.	2	28
.	.	1	2	3	Dealers	2	.	.	.	2
					XIV. BRICK, CEMENT, POTTERY, AND GLASS.					
.	.	11	183	194	Brick, Plain Tile, Terra-Cotta—Makers	.	.	.	.	.
.	.	2	219	221	Glass Bottle Manufacture	13	.	.	.	13
.	.	.	24	24	Other Workers in Glass Manufacture	.	.	.	.	.
.	.	.	22	22	Others	8	.	.	.	8
					XV. CHEMICALS, OIL, GREASE, SOAP, RESIN, ETC.					
.	1	.	1	2	1. Colouring Matter	17	.	.	.	17
.	.	.	5	5	2. Explosives and Matches	31	.	.	3	28
.	.	1	17	18	3. Drugs, Chemicals, etc.	46	.	.	2	44
.	.	2	31	33	4. Oil, Grease, Soap, Resin, etc.	8	.	.	1	7
					XVI. SKINS, LEATHER, HAIR, AND FEATHERS.					
.	.	7	42	49	1 and 2. Skins and Leather; Saddlery and Harness	23	.	.	1	22
.	.	2	20	22	3. Hair and Feathers	10	.	.	.	10
.	.	.	2	2	4. Dealers in Skins, Leather, Hair, and Feathers	.	.	.	.	.
					XVII. PAPER, PRINTS, BOOKS, AND STATIONERY.					
.	.	9	20	29	Paper Manufacture; Paper Stainers...	21	.	.	2	19
.	.	.	7	7	Paper Box, Paper Bag—Makers...	116	.	1	3	112
.	.	.	2	2	Envelope Makers; Stationery Manufacture	16	.	.	.	16
1	1	10	191	203	Printers, Lithographers	139	.	.	2	137
.	.	3	9	12	Bookbinders	65	.	.	.	65
1	1	4	40	46	Stationers, Booksellers, Newspaper Agents	11	.	.	.	11
.	.	3	19	22	Others	12	.	.	1	11
					XVIII. TEXTILE FABRICS.					
					1. Cotton and Flax.					
.	1	11	13	25	Cotton—Card and Blowing Room Processes	90	.	1	25	64
1	2	339	490	832	,, —Spinning Processes	529	.	.	199	330
.	.	40	48	88	,, —Winding, Warping, etc., Processes	174	.	1	56	117
.	5	57	131	193	,, —Weaving Processes	267	.	1	82	184
.	1	84	106	191	,, —Workers in other processes, or undefined	118	.	.	52	66
.	.	10	10	20	Fustian Manufacture	8	.	1	1	6
2	.	2	9	13	Flax, Linen, Manufacture	35	.	.	1	34
					2. Wool and Worsted.					
.	.	.	6	6	Wool—Sorting Processes	4	.	.	.	4
.	1	3	44	48	,, —Combing Processes	25	.	.	8	17
4	13	1857	2564	4438	Wool and Worsted—Spinning Processes	5094	5	18	1875	3196
.	2	87	310	399	,, ,, —Weaving Processes	587	.	1	62	524
2	3	141	603	749	,, ,, —Workers in other processes, or undefined ...	355	.	1	81	273
					3. Silk.					
.	.	70	99	169	Silk—Spinning Processes	311	1	1	112	197
.	.	11	21	32	,, —Weaving Processes	37	.	.	7	30
.	.	13	54	67	,, —Workers in other processes, or undefined	36	.	.	8	28
					4. Hemp and Other Fibrous Materials.					
.	.	13	30	43	Rope, Twine, Cord—Makers	17	.	1	4	12
.	.	4	11	15	Others	10	.	.	2	8
					5. Mixed or Unspecified Materials.					
.	.	19	58	77	Carpet, Rug, Felt, Manufacture	119	.	.	22	97
.	.	36	83	119	Others	158	.	2	38	118
.	1	23	113	137	6. Bleaching, Printing, Dyeing, etc.	18	.	.	1	17
.	1	4	55	60	7. Dealers (Drapers and others)	44	.	.	1	43
					XIX. DRESS.					
.	.	.	3	3	Hat, Cap, etc.—Makers	21	.	.	.	21
1	.	13	119	133	Tailors	624	1	1	58	564
.	.	.	.	.	Milliners	51	.	.	.	51
.	.	.	.	.	Dressmakers	278	2	.	9	267
.	.	1	1	2	Shirt Makers, Seamstresses	85	.	.	11	74
1	.	29	175	205	Boot, Shoe, Slipper, Patten, Clog—Makers...	113	.	.	3	110
5	18	51	86	160	Wig Makers, Hairdressers...	.	.	.	.	.
.	.	9	8	17	Umbrella, Parasol, Stick—Makers	45	.	.	9	36
.	.	.	2	2	Other Workers...	10	.	.	3	7
.	.	3	27	30	Dealers	19	.	.	.	19
					XX. FOOD, TOBACCO, DRINK, AND LODGING.					
					1. Food.					
.	3	15	59	77	Milksellers	2	.	.	.	2
.	.	16	96	112	Butchers, Meat Salesmen	.	.	.	.	.
.	1	8	34	43	Bread, Biscuit, Cake, etc.—Makers	8	.	.	1	7
.	.	1	10	11	Bakers, Confectioners (Dealers)...	32	.	.	.	32
.	.	2	12	14	Jam, Preserve, Sweet, Chocolate—Makers	59	1	.	1	57
.	.	26	220	246	Grocers; Tea, Coffee, Chocolate—Dealers	25	.	.	.	25
.	1	8	45	54	Greengrocers, Fruiterers...	6	.	.	.	6
.	.	3	25	28	Other Workers...	15	.	.	.	15
1	.	2	21	24	Other Dealers	1	.	.	.	1
					2. Tobacco.					
.	.	2	6	8	Tobacco Manufacture	62	.	.	5	57
.	.	.	7	7	Tobacconists	7	.	.	.	7
.	.	.	6	6	3. Makers of Spirituous Drinks	.	.	.	.	.
					4. Board, Lodging, etc.					
.	.	1	24	25	Cellarmen; Barmen; Others in Inn, Hotel, Eating House—Service	17	.	.	1	16
.	.	.	29	29	XXI. GAS, WATER, AND ELECTRICITY SUPPLY, AND SANITARY SERVICE.	.	.	.	.	.
					XXII. OTHER, GENERAL, AND UNDEFINED WORKERS AND DEALERS.					
			16	16	General Shopkeepers, Dealers	17	.	.	1	16
.	.	.	59	61	Pawnbrokers	2	.	1	.	1
.	.	2	137	228	Costermongers, Hawkers, Street Sellers	9	.	1	.	8
13	24	55	40	45	Factory Labourers (undefined)	40	.	.	7	33
.	.	5	76	85	General Labourers	.	.	.	.	.
.	1	8	39	39	Eng. Drivers, Stokers, Firemen (not Railw'y, Marine, or Agricul.)	.	.	.	.	.
.	.	.	61	65	Others	8	.	.	.	8
103294			18740	122034	XXIII. WITHOUT SPECIFIED OCCUPATIONS OR UNOCCUPIED.	132167	106134			26033

COUNTY OF **YORK**—*continued.*

TABLE 34.—FORMER OCCUPATIONS of "PENSIONERS" and "RETIRED" in the ADMINISTRATIVE COUNTIES of the EAST, NORTH, and WEST RIDINGS (together with COUNTY BOROUGHS), distinguishing those enumerated in WORKHOUSES and LUNATIC ASYLUMS and also for FEMALES, the UNMARRIED, and the MARRIED or WIDOWED, 1901.

NOTE.—This Table is supplementary to Table 32, where the Pensioners and the Retired are shown simply as such without regard to their former Occupations. Inmates of Lunatic Asylums, or of Workhouses, when described as Insane and as having formerly followed some occupation, have been classed as "Retired," irrespective of age; also other formerly occupied Inmates of Workhouses if aged 60 years or upwards. Patients in Hospitals and Prisoners of all ages, on the assumption that their ordinary work has been relinquished for a time only, have not been dealt with as "Retired." No Officers in the Army or Navy, Clergymen of the Established Church, or members of the Medical Profession, are included in the "Retired."

Ages of Males.								Former Occupations.	Ages of Females.									
Under 35.	35–	45–	55–	65–	75 and upwards.	In Workhouses, Workhouse Infirmaries, and Lunatic Asylums (included in Col. 8).	Total.		Total.	In Workhouses, Workhouse Infirmaries, and Lunatic Asylums (included in Col. 10).	Unmarried.	Married or Widowed.	Under 35.	35–	45–	55–	65–	75 and upwards.
(1)	(2)	(3)	(4)	(5)	(6)	(7)	(8)	(9)	(10)	(11)	(12)	(13)	(14)	(15)	(16)	(17)	(18)	(19)
846	1285	2457	6112	9924	6325	7247*	26949	... ... TOTAL	6198	2970*	2504	3694	450	529	752	1438	1961	1068
								I. GENERAL OR LOCAL GOVERNMENT OF THE COUNTRY.										
								1. National Government.										
1	5	20	67	66	50	4	209	Civil Service (Officers and Clerks) ...	21	2	13	8	.	3	4	5	6	3
4	9	23	51	48	19	9	154	Civil Service (Messengers, etc.)	4	.	2	2	.	.	.	3	1	.
								2. Local Government.										
1	12	194	244	146	33	3	630	Police	.	.	.	.	.	.	.	.	.	.
1	2	4	20	32	17	3	76	Municipal, Parish, and other Local or County Officers	3	.	.	3	.	.	.	1	2	.
								II. DEFENCE OF THE COUNTRY.										
49	43	53	114	138	37	49	434	Soldiers & Non-Commissioned Officers ...	.	.	.	.	.	.	.	.	.	.
2	8	10	25	38	18	5	101	Men of the Navy and Marines	.	.	.	.	.	.	.	.	.	.
								III. PROFESSIONAL OCCUPATIONS AND THEIR SUBORDINATE SERVICES.										
1	2	2	14	30	24	7	73	1. Clerical	3	.	2	1	.	.	.	.	3	.
3	10	27	14	22	19	16	95	2. Legal	.	.	.	.	.	.	.	.	.	.
								3. Medical.										
.	.	.	.	.	.	.	.	Sick Nurses, Invalid Attendants	132	15	37	95	6	5	13	22	49	37
1	1	2	7	14	4	2	29	Others...	2	.	.	2	.	.	.	.	1	1
4	19	25	69	16	43	21	276	4. Teaching	374	56	266	108	32	48	61	115	92	26
1	3	5	3	5	3	3	20	5. Literary and Scientific	.	.	.	.	.	.	.	.	.	.
2	3	9	6	15	14	2	49	6. Engineers and Surveyors...	.	.	.	.	.	.	.	.	.	.
9	12	13	21	34	13	37	102	7 and 8. Art, Music, Drama, etc.	21	6	7	14	4	2	3	7	3	2
								IV. DOMESTIC OFFICES OR SERVICES.										
2	3	9	13	30	17	10	74	1. Domestic Indoor Service	1486	1179	835	651	195	195	182	302	396	216
1	3	3	31	72	80	50	190	2. Domestic Outdoor Service	.	.	.	.	.	.	.	.	.	.
								3. Other Service.										
.	.	.	.	.	.	.	.	Charwomen...	362	319	96	266	19	26	36	96	113	72
.	1	.	2	.	.	.	3	Laundry and Washing Service	272	33	37	235	4	12	21	57	105	73
1	.	3	19	19	7	3	49	Others	109	15	41	59	3	4	9	32	32	20
								V. COMMERCIAL OCCUPATIONS.										
1	8	38	65	82	46	22	240	1. Merchants, Agents, and Accountants ...	3	1	2	1	.	.	1	1	1	.
19	23	35	65	111	44	90	297	2. Commercial or Business Clerks	8	1	8	.	1	1	1	4	.	1
1	7	10	18	19	10	3	65	3. Dealers in Money	1	.	.	1	.	.	.	.	1	.
4	4	2	19	13	13	8	55	4. Insurance	1	.	.	1	.	.	.	.	1	.
								VI. CONVEYANCE OF MEN, GOODS, & MESSAGES.										
								1. On Railways.										
.	4	11	33	74	37	6	159	Railway Officials or Clerks	.	.	.	.	.	.	.	.	.	.
4	13	33	101	156	105	59	412	Others...	1	.	.	1	.	.	.	.	1	.
								2. On Roads.										
5	13	16	35	105	75	61	249	Coachmen, Grooms (not Dom.); Cabmen	.	.	.	.	.	.	.	.	.	.
4	17	17	48	116	69	69	271	Carmen, Carriers, Carters, Waggoners (not Farm)	1	.	.	1	.	.	.	1	.	.
1	3	2	16	15	12	5	49	Others	2	.	.	2	.	.	.	.	.	2
								3. On Seas, Rivers, and Canals.										
6	17	21	95	187	149	124	475	Merchant Service; Seamen, Pilots; Boatmen on Seas	3	1	.	3	.	.	.	2	.	1
1	2	5	17	39	36	37	100	Bargemen, and others	.	.	.	.	.	.	.	.	.	.
5	3	5	40	71	24	122	148	4. In Docks, Harbours, etc.	1	.	.	1	.	.	.	1	.	.
16	21	17	24	46	28	60	152	5. In Storage, Porterage, and Messages ...	10	4	6	4	1	3	.	.	5	1
								VII. AGRICULTURE.										
23	62	131	342	700	763	54	2021	Farmers, Graziers	191	2	21	170	2	7	21	36	73	52
45	38	36	145	317	337	616	918	Agricultural Labourers, Farm Servants	58	41	19	39	3	1	2	6	28	18
6	9	9	33	120	139	58	316	Gardeners (not Domestic); Nurserymen, Seedsmen, Florists	3	1	.	3	.	.	.	1	1	1
.	4	4	8	49	69	27	134	Others	9	2	4	5	.	1	2	2	1	3
3	6	4	9	16	16	21	54	VIII. FISHING	.	.	.	.	.	.	.	.	.	.
								IX. IN AND ABOUT, AND DEALING IN THE PRODUCTS OF, MINES AND QUARRIES.										
								1 and 2. Mines and Quarries.										
39	49	89	283	473	173	298	1106	Coal and Shale Mine—Workers	.	.	.	.	.	.	.	.	.	.
2	6	14	20	50	16	25	108	Ironstone Miners...	.	.	.	.	.	.	.	.	.	.
6	6	10	36	65	39	47	162	Stone—Quarriers, Cutters, Dressers ...	.	.	.	.	.	.	.	.	.	.
1	4	9	26	45	31	16	116	Other Workers	.	.	.	.	.	.	.	.	.	.
.	5	11	21	52	32	4	121	Dealers	5	.	.	5	.	.	1	.	3	1
								X. METALS, MACHINES, IMPLEMENTS, AND CONVEYANCES.										
6	9	23	71	111	47	102	267	1 and 2. Iron, Steel, etc., Manufacture ...	.	.	.	.	.	.	.	.	.	.
								3. Engineering, and Machine Making.										
5	11	29	71	131	60	122	307	Ironfounders	.	.	.	.	.	.	.	.	.	.
7	12	31	102	212	136	134	500	Blacksmiths, Strikers	.	.	.	.	.	.	.	.	.	.
10	7	22	93	142	44	90	318	Erectors, Fitters, Turners	.	.	.	.	.	.	.	.	.	.
10	17	56	206	261	108	128	658	Others	.	.	.	.	.	.	.	.	.	.
								4. Tools.										
11	13	18	55	107	53	164	257	Cutlers and Scissors Makers...	21	17	2	19	1	2	2	4	6	6
4	10	20	41	66	40	84	181	Others	17	9	2	15	.	.	1	5	7	4
17	13	33	91	129	69	164	355	5. 6. 7. Types, etc.; Arms; Miscellaneous Metal Trades	24	17	3	21	1	.	1	6	13	3
1	4	5	16	39	42	48	107	8. Ships and Boats	.	.	.	.	.	.	.	.	.	.
3	4	8	18	48	31	31	112	9. Vehicles	.	.	.	.	.	.	.	.	.	.
3	3	15	22	29	12	6	84	10. Dealers	12	.	4	8	.	1	.	1	5	5

* The numbers in Workhouses and Lunatic Asylums respectively were as follows:—

14	17	40	1077	2121	1150	7247	4419	Workhouses	1462	2970	278	1184	15	14	18	313	689	413
643	755	699	461	204	66		2828	Lunatic Asylums	1508		1091	417	315	364	362	267	133	37

COUNTY OF **YORK**—*continued.*

TABLE 34.—FORMER OCCUPATIONS of "PENSIONERS" and "RETIRED" in the ADMINISTRATIVE COUNTIES of the EAST, NORTH, and WEST RIDINGS (together with COUNTY BOROUGHS), distinguishing those enumerated in WORKHOUSES and LUNATIC ASYLUMS, and also for FEMALES, the UNMARRIED, and the MARRIED or WIDOWED, 1901—*continued.*

Ages of Males.								Former Occupations.	Ages of Females.									
Under 35.	35-	45-	55-	65-	75 and upwards.	In Workhouses, Workhouse Infirmaries, and Lunatic Asylums (included in Col. 8).	Total.		Total.	In Workhouses, Workhouse Infirmaries, and Lunatic Asylums (included in Col. 10).	Unmarried.	Married or Widowed.	Under 35.	35-	45-	55-	65-	75 and upwards.
(1)	(2)	(3)	(4)	(5)	(6)	(7)	(8)	(9)	(10)	(11)	(12)	(13)	(14)	(15)	(16)	(17)	(18)	(19)
7	11	23	34	46	29	51	150	XI. PRECIOUS METALS, JEWELS, WATCHES, INSTRUMENTS, AND GAMES.	8	1	1	7	.	.	3	2	1	2
								XII. BUILDING AND WORKS OF CONSTRUCTION.										
								1. House Building, etc.										
1	4	28	57	59	37	4	186	Builders	.	.	.	.	.	.	.	.	.	.
7	20	27	137	205	168	135	544	Carpenters, Joiners	.	.	.	.	.	.	.	.	.	.
3	7	13	28	36	35	67	122	Bricklayers	.	.	.	.	.	.	.	.	.	.
1	1	1	23	56	23	88	105	Bricklayers' Labourers...	.	.	.	.	.	.	.	.	.	.
8	13	18	71	110	59	128	279	Masons, Masons' Labourers	.	.	.	.	.	.	.	.	.	.
.	2	4	14	29	11	30	60	Plasterers, Plasterers' Labourers	.	.	.	.	.	.	.	.	.	.
7	15	20	40	67	48	88	197	Painters, Decorators, Glaziers	2	.	.	2	.	.	1	1	.	.
2	10	8	22	32	20	22	94	Plumbers	.	.	.	.	.	.	.	.	.	.
.	3	2	15	19	12	30	51	Others	.	.	.	.	.	.	.	.	.	.
								2. Other Works of Construction, and Roads.										
1	6	3	34	40	48	86	132	Navvies, Paviours, Road Labourers ...	.	.	.	.	.	.	.	.	.	.
.	.	.	5	4	5	5	14	Others	.	.	.	.	.	.	.	.	.	.
								XIII. WOOD, FURNITURE, FITTINGS, AND DECORATIONS.										
								1 & 2. Furniture, Fittings, etc.; Wood and Bark										
7	1	9	29	36	35	30	117	Cabinet Makers	2	1	1	1	1	.	.	.	1	.
2	3	5	19	17	12	27	58	Other Workers in Furniture, Fittings, etc.	21	15	8	13	2	3	1	6	4	5
5	7	5	29	43	50	46	139	Workers in Wood and Bark	2	2	1	1	.	.	1	.	1	.
.	1	11	12	23	12	3	59	Dealers	5	.	.	5	1	.	.	1	2	1
7	7	13	56	67	55	60	205	XIV. BRICK, CEMENT, POTTERY, AND GLASS.	14	5	1	13	.	.	1	1	4	8
								XV. CHEMICALS, OIL, GREASE, SOAP, RESIN, ETC.										
2	14	22	43	44	20	20	145	Chemists, Druggists	2	.	.	2	.	.	.	1	1	.
3	8	10	29	39	22	21	111	Others	3	1	.	3	.	.	.	2	1	.
11	9	20	49	82	60	60	231	XVI. SKINS, LEATHER, HAIR, AND FEATHERS.	13	7	4	9	.	2	2	4	2	3
								XVII. PAPER, PRINTS, BOOKS, AND STATIONERY.										
9	11	11	20	55	21	26	127	Printers, Lithographers	1	.	.	1	.	.	.	.	1	.
2	2	4	11	20	12	12	51	Other Workers	5	5	1	4	1	1	.	.	2	1
3	2	4	15	29	21	10	74	Stationers, Booksellers, Newspaper Agents	15	2	6	9	.	1	1	4	6	3
								XVIII. TEXTILE FABRICS.										
								1. Cotton and Flax.										
10	11	29	94	123	71	61	338	Cotton Manufacture	163	62	69	94	7	8	27	44	57	20
.	1	6	16	27	19	18	69	Fustian Manufre.; Flax, Linen Manufre.	50	38	14	36	3	3	1	8	20	15
								2. Wool and Worsted.										
2	3	5	21	59	24	19	114	Wool—Sorting Processes	5	3	2	3	.	.	.	3	.	2
5	5	8	39	75	41	56	173	Wool—Combing Processes	26	16	13	13	1	3	7	5	7	3
3	2	13	40	84	32	24	174	Wool & Worsted—Spinning Processes ...	68	53	38	30	16	7	8	9	18	10
10	15	41	116	275	221	149	678	Wool & Worsted—Weaving Processes ...	382	134	159	223	21	23	59	94	128	57
14	27	54	155	255	128	106	633	Wool & Worsted—Workers in Other Processes, or Undefined	85	61	18	67	2	6	8	19	38	12
1	2	5	13	15	10	8	46	3. Silk	26	13	10	16	1	3	3	6	8	5
1	.	.	8	13	11	16	33	4. Hemp and Other Fibrous Materials	10	8	2	8	3	.	1	2	2	2
37	25	22	44	125	64	131	317	5. Mixed or Unspecified Materials	379	302	193	186	39	55	70	81	89	45
8	13	27	65	123	44	69	280	6. Bleaching, Printing, Dyeing, etc.	4	2	1	3	.	.	1	.	2	1
5	21	71	156	194	101	28	548	7. Dealers (Drapers and Others)	60	6	36	24	5	2	12	20	16	5
								XIX. DRESS.										
10	8	28	59	133	123	127	361	Tailors	109	56	38	71	14	13	15	23	35	9
.	.	.	1	.	.	.	1	Milliners, Dressmakers...	522	175	243	279	24	43	52	113	197	93
.	1	.	1	.	.	1	2	Shirt Makers, Seamstresses	78	64	27	51	2	2	5	19	33	17
14	29	27	74	185	175	211	504	Boot, Shoe, Slipper, Patten, Clog—Makers	19	15	1	18	.	1	.	6	8	4
6	4	9	15	31	18	20	83	Other Workers	35	16	12	23	.	4	2	8	11	10
1	4	8	21	34	16	3	84	Dealers	22	2	12	10	.	1	3	4	10	4
								XX. FOOD, TOBACCO, DRINK, & LODGING.										
10	21	50	121	143	72	46	417	Butchers, Meat Salesmen	15	.	1	14	.	1	3	4	4	3
2	8	20	29	45	35	31	139	Bread, etc., Makers; Bakers, Confectioners (Dealers)	78	5	19	59	.	5	9	19	32	13
13	32	108	247	299	162	35	861	Grocers; Tea, Coffee, Chocolate—Dealers	229	6	40	189	4	3	19	60	85	58
1	6	6	33	50	28	17	124	Other Workers	11	2	6	5	.	1	1	3	4	2
5	12	32	70	102	66	24	287	Other Dealers	43	10	3	40	.	1	5	13	15	9
.	1	7	14	16	10	8	48	2. Tobacco	5	2	4	1	3	1	.	1	.	.
3	12	21	29	39	21	15	125	3. Makers of Spirituous Drinks	.	.	.	.	.	.	.	.	.	.
								4. Board, Lodging, etc.										
17	46	123	178	151	56	12	571	Inn, Hotel—Keepers; Publicans, etc...	193	7	6	187	2	5	30	64	70	22
1	3	2	6	10	5	11	27	Cellarmen; Barmen; Others in Inn, Hotel, Eating House—Service	13	8	4	9	2	2	2	2	3	2
.	8	16	27	25	22	2	98	Others	69	13	18	51	.	2	3	19	27	18
1	.	1	22	22	16	16	62	XXI. GAS, WATER, AND ELECTRICITY SUPPLY AND SANITARY SERVICE.	.	.	.	.	.	.	.	.	.	.
								XXII. OTHER, GENERAL, AND UNDEFINED WORKERS AND DEALERS.										
								1-4. About Animals; Sundry Industries; General Makers and Dealers, General Labourers, etc.										
6	5	7	22	17	17	17	74	General Shopkeepers, Dealers; Pawnbrokers	50	19	19	31	3	3	5	15	12	12
9	15	13	29	35	24	95	125	Costermongers, Hawkers, Street Sellers	73	63	12	61	1	5	10	13	25	19
165	168	152	318	550	332	1392	1685	General Labourers	1	1	.	1	.	.	.	.	1	.
10	12	18	60	136	51	69	287	Engine Drivers, Stokers, Firemen (not Railway, Marine, or Agricultural)	.	.	.	.	.	.	.	.	.	.
36	45	76	189	354	192	232	892	Others	131	48	54	77	20	8	20	29	29	25

COUNTY OF **YORK**—*continued.* COUNTY BOROUGH of KINGSTON UPON HULL (CITY).

TABLE 35.—OCCUPATIONS (Condensed List) of MALES and FEMALES AGED 10 YEARS and upwards at FIVE GROUPS of AGES, 1901.

Males.	Occupied and Unoccupied.	Females.
117453	All Ages.	122806
28429	Under 10 Years.	28717
89024	10 Years and upwards.	94089

Ages of Males 10 Years and upwards. 10-	15-	25-	45-	65 and upwards.	Total Males.	Occupations at Ages 10 Years and upwards.	Ages of Females 10 Years and upwards. Total Females. Unmarried.	Married or Widowed.	10-	15-	25-	45-	65 and upwards.
12704	22483	32937	16880	4020	89024	... ... Total Occupied and Unoccupied	40327	53762	12532	24545	34600	17181	5231
10718	1106	337	710	1648	14519	... ... Retired or Unoccupied (Order XXIII.)	22438	48705	11627	12180	28465	14226	4645
1986	21377	32600	16170	2372	74505	... Engaged in Occupations (Orders I.—XXII.) ...	17889	5057	905	12365	6135	2955	586
						I. General or Local Government of the Country.							
76	146	276	129	1	628	1. National Government	27	6	.	18	12	3	.
.	86	325	141	17	569	2. Local Government	48	16	.	27	26	10	1
						II. Defence of the Country.							
.	27	44	5	2	78	1. Army (at Home)	.	.	.	.	.	.	.
.	64	43	14	1	122	2. Navy and Marines (Ashore and in Port)	.	.	.	.	.	.	.
						III. Professional Occupations and their Subordinate Services.							
						1. Clerical.							
.	3	77	51	15	146	Clergymen, Priests, Ministers	.	.	.	.	.	.	.
1	8	39	28	6	82	Monks, Nuns, Scripture Readers; Church, Cemetery—Officers, etc.	31	4	.	6	21	7	1
						2. Legal.							
.	3	46	27	5	81	Barristers, Solicitors	.	.	.	.	.	.	.
12	126	76	30	1	245	Law Clerks	.	.	.	.	.	.	.
						3. Medical.							
.	1	62	35	5	103	Physicians, Surgeons, General Practitioners ...	1	.	.	1	.	.	.
.	.	.	.	.	.	Midwives	4	11	.	1	4	6	4
.	.	3	1	.	4	Sick Nurses, Invalid Attendants	224	222	.	62	191	163	30
.	28	40	25	7	100	Others	5	4	.	1	5	2	1
7	196	208	42	5	458	4. Teaching	1220	36	28	777	389	57	5
.	28	31	18	3	80	5. Literary and Scientific	3	1	.	2	1	1	.
.	4	27	17	5	53	6. Engineers and Surveyors	.	.	.	.	.	.	.
10	156	278	87	16	547	7 and 8. Art, Music, Drama, etc...	231	58	3	143	108	33	2
						IV. Domestic Offices or Services.							
						1. Domestic Indoor Service.							
1	49	27	12	.	89	In Hotels, Lodging and Eating Houses	256	15	4	188	68	8	3
7	17	9	3	.	36	Other Domestic Indoor Servants	6531	546	374	4632	1596	421	54
2	28	57	28	12	127	2. Domestic Outdoor Service	.	.	.	.	.	.	.
						3. Other Service.							
.	.	.	.	.	.	Charwomen	280	790	1	129	466	399	75
1	5	18	8	1	33	Laundry and Washing Service	546	443	16	380	284	254	55
1	36	62	99	34	232	Others	134	110	.	61	98	62	23
						V. Commercial Occupations.							
.	138	610	313	58	1119	1. Merchants, Agents, and Accountants	16	14	.	8	11	11	.
120	1553	1156	376	45	3250	2. Commercial or Business Clerks	289	9	3	218	70	7	.
2	135	288	115	18	558	3 and 4. Dealers in Money; Insurance...	6	6	.	1	4	6	1
						VI. Conveyance of Men, Goods, and Messages.							
68	1421	2237	787	80	4593	1. On Railways	19	3	.	11	8	2	1
						2. On Roads.							
4	129	243	112	23	511	Coachmen, Grooms (not Domestic); Cabmen ...	.	.	.	.	.	.	.
14	609	999	323	24	1969	Carmen, Carriers, Carters, Waggoners (not Farm)...	.	8	.	.	2	4	2
1	125	213	87	3	429	Others	.	2	.	.	1	.	1
27	1277	2577	1266	121	5268	3. On Seas, Rivers, and Canals[a]	7	18	.	5	15	5	.
23	1045	2911	1811	224	6014	4. In Docks, Harbours, etc.[b]	.	1	.	.	.	1	.
						5. In Storage, Porterage, and Messages.							
730	613	85	82	39	1549	Messengers, Porters, Watchmen (not Rlwy. or Govt.)	7	.	3	4	.	.	.
6	294	525	232	22	1079	Others[c]	87	2	.	64	23	2	.
						VII. Agriculture.							
						1. On Farms, Woods, and Gardens.							
3	33	89	91	32	248	Gardeners (not Domestic); Nurserymen, Seedsmen, Florists	11	7	.	7	5	4	2
7	93	127	87	23	337	Others	2	6	.	2	1	4	1
						VIII. Fishing.							
2	289	691	204	13	1202	1. In Fishing	2	.	.	2	.	.	.
						IX. In and About, and Dealing in the Products of, Mines and Quarries.							
						1 and 2. Mines and Quarries.							
.	1	4	1	.	6	Coal and Shale Mine—Hewers	.	.	.	.	.	.	.
.	.	.	.	.	.	" " —Other Workers below ground	.	.	.	.	.	.	.
.	.	.	.	.	.	" " —Workers above ground ...	.	.	.	.	.	.	.
.	26	37	14	3	80	Other Workers	27	2	.	25	3	1	.
.	33	151	113	20	317	Dealers	1	5	.	.	2	3	1
						X. Metals, Machines, Implements, & Conveyances.							
.	5	15	12	1	33	1. Iron and Steel Manufacture	.	.	.	.	.	.	.
.	.	2	.	.	2	2. Manufacture of Other, Mixed, or Unspecified Metals	.	.	.	.	.	.	.
						3. Engineering, and Machine Making.							
4	140	236	142	20	542	Ironfounders	.	.	.	.	.	.	.
7	273	388	260	21	949	Blacksmiths, Strikers	.	.	.	.	.	.	.
15	469	682	306	33	1505	Erectors, Fitters, Turners	.	.	.	.	.	.	.
38	806	1354	592	77	2867	Others[d]	1	.	.	1	.	.	.
6	11	27	15	1	60	4. Tools	1	1	.	1	.	1	.
21	191	217	120	18	567	5, 6, 7. Types, etc.; Arms; Miscellaneous Metal Trades[e]	84	2	30	54	.	2	.
14	304	644	554	74	1590	8. Ships and Boats	1	.	.	.	1	.	.
11	126	159	84	13	393	9. Vehicles	3	.	.	3	.	.	.
4	68	104	36	7	219	10. Dealers	15	6	.	8	8	4	1
						XI. Precious Metals, Jewels, Watches, Instruments, and Games.							
						1-5. Prec. Metals, Jewels.; Watches, Instrmts.; Games.							
2	7	9	9	.	27	Goldsmiths, Silversmiths, Jewellers	.	.	.	.	.	.	.
.	58	58	36	6	158	Watchmakers, Clockmakers	.	.	.	.	.	.	.
1	99	126	13	1	240	Electrical Apparatus Makers	.	.	.	.	.	.	.
3	54	75	41	8	181	Other Workers	10	1	.	8	3	.	.
.	13	30	23	4	70	Dealers	24	7	1	19	5	6	.

[a] The figures include 3647 Males under "Merchant Service; Seamen, Pilots; Boatmen on Seas," and 1504 under "Bargemen, Lightermen, Watermen."
[b] The figures include 5573 Male "Dock Labourers, Wharf Labourers."
[c] The figures include 779 Male "Coalheavers; Coal—Porters, Labourers."
[d] The figures include 1111 Male "Boiler Makers."
[e] The figures include 278 Male and 78 Female "Tinplate Goods Makers."

TABLE 35.—OCCUPATIONS (Condensed List) of MALES and FEMALES AGED 10 YEARS and upwards at FIVE GROUPS of AGES, 1901—*continued.*

Ages of Males 10 Years and upwards.						Occupations at Ages 10 Years and upwards.	Ages of Females 10 Years and upwards.						
							Total Females.						
10-	15-	25-	45-	65 and upwards.	Total Males.		Un-married.	Married or Widowed.	10-	15-	25-	45-	65 and upwards.
						XII. BUILDING AND WORKS OF CONSTRUCTION.							
						1. House Building, etc.							
39	808	799	496	100	2242	Carpenters, Joiners	.	.	.	.	.	.	.
25	647	797	445	55	1969	Bricklayers, Bricklayers' Labourers	.	.	.	.	.	.	.
2	106	158	92	10	368	Masons, Masons' Labourers...	.	.	.	.	.	.	.
14	310	483	259	26	1092	Painters, Decorators, Glaziers	.	.	.	.	.	.	.
14	203	185	65	5	472	Plumbers	.	.	.	.	.	.	.
7	131	292	179	25	634	Others	.	.	.	.	.	.	.
2	30	174	108	27	341	2. Other Works of Construction, and Roads...	.	1	.	.	.	.	1
						XIII. WOOD, FURNITURE, FITTINGS, AND DECORATIONS.							
						1 and 2. Furniture, Fittings, etc.; Wood and Bark.							
13	233	243	161	28	678	Cabinet Makers; French Polishers; Upholsterers...	65	15	1	48	13	16	2
2	68	81	69	13	233	Other Workers in Furniture, Fittings, etc.	11	5	.	7	6	1	2
190	881	749	363	51	2234	Workers in Wood and Bark[a]	24	5	3	19	4	2	1
.	59	128	76	19	282	Dealers	27	11	.	16	15	7	.
						XIV. BRICK, CEMENT, POTTERY, AND GLASS.							
						1. Brick, Cement, Pottery, and Glass.							
9	108	194	44	14	369	Brick, Cement, Earthenware—Manufacture[b] ...	6	.	.	4	1	1	.
6	35	31	8	.	80	Glass Manufacture	1	1	.	1	1	.	.
.	5	18	18	2	43	Dealers	18	6	.	7	13	4	.
						XV. CHEMICALS, OIL, GREASE, SOAP, RESIN, ETC.							
						1 and 3. Colouring Matter; Drugs, Chemicals, etc.							
4	78	99	62	11	254	Chemists, Druggists	29	5	1	24	5	4	.
35	305	351	151	22	864	Others[c]	1025	14	152	811	69	5	2
.	.	.	.	.	.	2. Explosives and Matches	.	1	.	1	.	.	.
						4. Oil, Grease, Soap, Resin, etc.							
9	480	787	394	32	1702	Workers[d]	54	1	1	49	5	.	.
.	16	60	33	5	114	Dealers	.	4	.	1	1	2	.
						XVI. SKINS, LEATHER, HAIR, AND FEATHERS.							
7	140	207	115	17	486	1 and 2. Skins and Leather; Saddlery and Harness[e] ...	10	.	.	7	.	1	2
.	26	39	33	8	106	3. Hair and Feathers	32	11	3	25	8	6	1
.	10	20	16	2	48	4. Dealers in Skins Leather, Hair, and Feathers	1	.	.	1	.	.	.
						XVII. PAPER, PRINTS, BOOKS, AND STATIONERY.							
						1 and 2. Paper and Stationery; Prints and Books.							
2	27	40	16	.	85	Paper Manufacture; Paper Stainers	41	8	3	32	9	4	1
8	19	5	4	.	36	Paper Box, Bag—Makers; Stationery Manufacture	187	8	4	169	16	6	.
9	271	344	100	11	735	Printers, Lithographers	230	3	26	189	18	.	.
3	31	29	12	4	79	Bookbinders	109	3	14	78	16	3	1
0	88	106	80	11	291	Others	100	45	4	70	33	33	5
						XVIII. TEXTILE FABRICS.							
						1. Cotton and Flax.							
.	2	2	4	1	9	Cotton Manufacture	21	2	.	18	5	.	.
5	20	6	4	.	35	Fustian Manufacture; Flax, Linen, Manufacture...	97	19	9	80	23	3	1
						2. Wool and Worsted.							
.	.	.	.	.	.	Wool—Sorting Processes	2	.	.	1	1	.	.
.	.	.	.	.	.	Wool—Combing Processes	.	1	.	.	.	.	1
.	.	.	.	.	.	Wool & Worsted—Spinning Processes	1	.	.	1	.	.	.
.	.	2	3	.	5	Wool & Worsted—Weaving Processes	2	1	.	2	.	1	.
.	.	.	.	1	1	Wool & Worsted—Wkrs. in Other Processes, or Undef.	4	3	1	2	1	2	1
.	.	1	.	.	1	3. Silk	.	.	.	.	.	.	.
7	32	43	46	10	138	4. Hemp and Other Fibrous Materials[f]	360	78	14	321	74	26	3
.	2	2	3	1	8	5. Mixed or Unspecified Materials	53	23	1	41	18	11	5
.	6	9	6	2	23	6. Bleaching, Printing, Dyeing, etc.	12	1	.	7	5	1	.
10	204	266	124	23	627	7. Dealers (Drapers and others)	457	72	13	325	146	39	6
						XIX. DRESS.							
						1. Dress.							
11	210	343	188	64	816	Tailors	523	87	43	387	132	39	9
.	1	3	1	1	6	Milliners, Dressmakers	2464	529	94	1624	905	322	48
.	1	.	.	.	1	Shirt Makers, Seamstresses...	99	139	1	45	62	87	43
5	104	250	184	57	600	Boot, Shoe, Slipper, Patten, Clog—Makers	14	12	2	10	8	3	3
17	136	127	44	8	332	Other Workers	23	12	.	13	10	7	5
6	111	161	78	14	370	Dealers	185	83	2	116	87	55	8
						XX. FOOD, TOBACCO, DRINK, AND LODGING.							
						1. Food.							
39	551	602	154	23	1369	Workers[g]	256	122	15	201	120	40	2
100	1110	1790	877	167	4044	Dealers	489	738	17	291	466	380	73
						2. Tobacco.							
.	8	6	4	.	18	Tobacco Manufacture	15	1	1	14	.	1	.
2	16	38	34	1	91	Tobacconists	48	29	.	32	28	16	1
1	34	80	40	8	163	3. Makers of Spirituous Drinks	.	1	.	.	1	.	.
						4. Board, Lodging, etc.							
.	7	81	60	9	157	Coffee, Eating, Lodging, Boarding—House Keepers	79	301	.	10	127	185	58
.	20	243	150	12	425	Inn, Hotel—Keepers; Publicans, etc.	14	91	.	6	41	47	11
8	210	157	46	5	426	Cellarmen; Barmen; Others in Inn, Hotel, etc.—Serv.	260	17	3	189	78	6	1
.	5	25	15	.	45	Wine and Spirit Merchants, Agents	3	.	.	1	2	.	.
						XXI. GAS, WATER, AND ELECTRICITY SUPPLY, AND SANITARY SERVICE.							
.	45	230	108	17	400	1. Gas, Water, Electricity	.	.	.	.	.	.	.
16	50	52	47	6	171	2. Sanitary Service	.	.	.	.	.	.	.
						XXII. OTHER, GENERAL, AND UNDEFINED WORKERS AND DEALERS.							
						1-4. About Animals; Sundry Industries; General Makers and Dealers; General Labourers, etc.							
8	92	91	61	19	271	General Shopkeepers, Dealers; Pawnbrokers ...	186	83	6	131	78	44	10
19	138	158	111	39	465	Costermongers, Hawkers, Street Sellers	23	87	1	11	38	47	13
46	1327	2063	1000	167	4603	General Labourers	.	.	.	.	.	.	.
18	240	360	184	26	828	Engine Drivers, Stokers, Firemen (not Railway, Marine, or Agricultural)	.	.	.	.	.	.	.
11	131	170	138	25	475	Others	75	16	7	58	15	9	2
						XXIII. WITHOUT SPECIFIED OCCUPATIONS OR UNOCCUPIED							
.	1	32	411	1170	1614	Retired from Business (not Army, Navy, Church, Medicine); Pensioners	58	170	.	.	11	69	148
.	12	56	113	191	372	Living on own means	495	1206	.	45	264	697	695
10718	1093	249	186	287	12533	Others aged 10 years and upwards (inclg. Students)	21885	47329	11627	12135	28190	13460	3802

[a] The figures include 1031 Male "Sawyers," and 455 Male "Coopers; Hoop—Makers, Benders."
[b] The figures include 275 Males engaged in "Plaster, Cement—Manufacture."
[c] The figures include 243 Male and 541 Female "Manufacturing Chemists"; and 619 Males and 498 Females engaged in "Dye, Paint, Ink, Blacking—Manufacture."
[d] The figures include 1569 Male "Oil Millers, Oil Cake Makers."
[e] The figures include 311 Male "Tanners."
[f] The figures include 52 Males and 392 Females engaged in "Canvas, Sailcloth, Sacking, Net, etc.—Manufacture."
[g] The figures include 352 Male and 242 Female "Fish Curers," and 436 Males under "Millers; Cereal Food Manufacture."

COUNTY OF **YORK**—*continued.* AGGREGATE of URBAN DISTRICTS, EAST RIDING.
(Inclusive of Kingston upon Hull, C.B.)

TABLE 35.—OCCUPATIONS (Condensed List) of MALES and FEMALES AGED 10 YEARS and upwards at FIVE GROUPS of AGES, 1901—*continued.*

Males.	Occupied and Unoccupied.	Females.
141654	All Ages.	151666
33991	Under 10 Years.	34331
107663	10 Years and upwards.	117335

Ages of Males 10 Years and upwards. 10–	15–	25–	45–	65 and upwards.	Total Males.	Occupations at Ages 10 Years and upwards.	Ages of Females 10 Years and upwards. Total Females. Unmarried.	Married or Widowed.	10–	15–	25–	45–	65 and upwards.
15453	26700	39076	20924	5510	107663	... ... Total Occupied and Unoccupied	52035	65300	15228	30341	42585	21983	7198
13079	1485	463	1049	2230	18306	... .. Retired or Unoccupied (Order XXIII.)	28783	58817	14131	14900	34356	17900	6313
2374	25215	38613	19875	3280	89357	... Engaged in Occupations (Orders I.—XXII.) ..	23252	6483	1097	15441	8229	4083	885
						I. General or Local Government of the Country.							
87	188	339	155	4	773	1. National Government	45	6	.	32	15	4	.
.	109	398	180	26	713	2. Local Government	59	31	.	32	45	12	1
						II. Defence of the Country.							
.	34	73	17	2	126	1. Army (at Home)	.	.	.	.	.	.	.
.	66	60	23	3	152	2. Navy and Marines (Ashore and in Port)	.	.	.	.	.	.	.
						III. Professional Occupations and their Subordinate Services.							
						1. Clerical.							
.	5	123	85	25	238	Clergymen, Priests, Ministers	.	.	.	.	.	.	.
1	10	44	34	9	98	Monks, Nuns, Scripture Readers; Church, Cemetery—Officers, etc.	41	6	.	8	28	10	1
						2. Legal.							
.	7	87	56	10	160	Barristers, Solicitors	.	.	.	.	.	.	.
15	153	108	36	2	314	Law Clerks	.	.	.	.	.	.	.
						3. Medical.							
.	1	93	48	11	153	Physicians, Surgeons, General Practitioners ...	1	.	.	1	.	.	.
.	.	.	.	.	.	Midwives	4	12	.	1	4	7	4
.	.	3	1	.	4	Sick Nurses, Invalid Attendants	300	279	.	79	250	208	42
.	29	55	35	7	126	Others	7	4	.	1	6	3	1
8	235	265	55	7	570	4. Teaching	1557	57	38	943	527	95	11
.	38	44	25	3	110	5. Literary and Scientific	5	1	.	3	2	1	.
.	7	43	26	6	82	6. Engineers and Surveyors	.	.	.	.	.	.	.
12	187	338	114	26	677	7 and 8. Art, Music, Drama, etc...	276	65	3	164	135	37	2
						IV. Domestic Offices or Services.							
						1. Domestic Indoor Service.							
4	59	35	15	1	114	In Hotels, Lodging and Eating Houses	420	20	13	301	103	19	4
18	33	25	12	1	89	Other Domestic Indoor Servants	9514	682	513	6558	2449	590	86
12	121	242	129	36	540	2. Domestic Outdoor Service	.	.	.	.	.	.	.
						3. Other Service.							
.	.	.	.	.	.	Charwomen	360	997	1	144	577	531	104
1	6	24	12	2	45	Laundry and Washing Service	692	601	17	451	379	356	90
1	39	84	117	44	285	Others	162	142	1	73	118	84	28
						V. Commercial Occupations.							
.	155	740	401	70	1366	1. Merchants, Agents, and Accountants	16	16	.	8	13	11	.
124	1743	1287	414	55	3623	2. Commercial or Business Clerks	314	11	3	236	78	8	.
2	179	390	155	23	749	3 and 4. Dealers in Money; Insurance...	7	6	.	1	4	6	2
						VI. Conveyance of Men, Goods, and Messages.							
72	1548	2497	918	95	5130	1. On Railways	24	8	1	15	10	5	1
						2. On Roads.							
13	263	392	194	34	896	Coachmen, Grooms (not Domestic); Cabmen ...	.	.	.	.	.	.	.
15	689	1148	391	38	2281	Carmen, Carriers, Carters, Waggoners (not Farm)...	1	9	.	.	2	6	2
2	133	259	117	10	521	Others	1	2	.	.	1	1	1
29	1314	2652	1317	134	5446	3. On Seas, Rivers, and Canals	7	18	.	5	15	5	.
23	1046	2921	1816	226	6032	4. In Docks, Harbours, etc....	.	1	.	.	.	1	.
						5. In Storage, Porterage, and Messages.							
867	691	103	86	44	1791	Messengers, Porters, Watchmen (not Rlwy. or Govt.)	10	.	5	5	.	.	.
10	317	541	240	22	1130	Others	111	2	.	81	30	2	.
						VII. Agriculture.							
						1. On Farms, Woods, and Gardens.							
15	129	259	255	94	752	Gardeners (not Domestic); Nurserymen, Seedsmen, Florists	14	14	.	8	6	9	5
32	337	491	395	135	1390	Others	12	16	.	8	5	8	7
						VIII. Fishing.							
9	366	859	294	33	1561	1. In Fishing	2	.	.	2	.	.	.
						IX. In and About, and Dealing in the Products of, Mines and Quarries.							
						1 and 2. Mines and Quarries.							
.	1	4	1	.	6	Coal and Shale Mine—Hewers	.	.	.	.	.	.	.
.	.	.	.	.	.	" " —Other Workers below ground	.	.	.	.	.	.	.
.	.	.	.	.	.	" " —Workers above ground ...	.	.	.	.	.	.	.
.	44	57	28	4	133	Other Workers	27	3	.	25	3	1	1
.	39	189	149	25	402	Dealers	1	7	.	.	2	4	2
						X. Metals, Machines, Implements, & Conveyances.							
.	5	15	12	1	33	1. Iron and Steel Manufacture	.	.	.	.	.	.	.
.	.	2	.	.	2	2. Manufacture of Other, Mixed, or Unspecified Metals	.	.	.	.	.	.	.
						3. Engineering, and Machine Making.							
4	150	246	157	25	582	Ironfounders	.	.	.	.	.	.	.
9	350	461	312	37	1169	Blacksmiths, Strikers	.	1	.	.	.	1	.
16	489	710	317	33	1565	Erectors, Fitters, Turners	.	.	.	.	.	.	.
39	833	1406	619	87	2984	Others	1	.	.	1	.	.	.
6	12	28	18	3	67	4. Tools	1	1	.	1	.	1	.
24	203	255	140	27	649	5, 6, 7. Types, etc.; Arms; Miscellaneous Metal Trades	81	2	30	54	.	2	.
15	373	712	581	76	1757	8. Ships and Boats	1	.	.	.	1	.	.
13	174	201	125	21	534	9. Vehicles	3	.	.	3	.	.	.
5	105	142	59	9	320	10. Dealers	20	9	.	9	9	10	1
						XI. Precious Metals, Jewels, Watches, Instruments, and Games.							
2	7	11	9	.	29	1-5. Prec. Metals, Jewelr.; Watches, Instrmts.; Games.							
1	82	83	50	9	225	Goldsmiths, Silversmiths, Jewellers	.	.	.	.	.	.	.
1	105	129	15	1	251	Watchmakers, Clockmakers	.	.	.	.	.	.	.
4	54	81	42	10	191	Electrical Apparatus Makers	.	.	.	.	.	.	.
.	17	38	28	6	89	Other Workers	10	1	.	8	3	.	.
						Dealers	32	12	1	23	9	9	2

COUNTY OF **YORK**—*continued.* AGGREGATE of URBAN DISTRICTS, EAST RIDING—*continued.*
(Inclusive of Kingston upon Hull, C.B.)

TABLE 35.—OCCUPATIONS (Condensed List) of MALES and FEMALES AGED 10 YEARS and upwards at FIVE GROUPS of AGES, 1901—*continued.*

Ages of Males 10 Years and upwards.						Occupations at Ages 10 Years and upwards.	Ages of Females 10 Years and upwards.						
							Total Females.						
10-	15-	25-	45-	65 and upwards.	Total Males.		Un-married.	Married or Widowed.	10-	15-	25-	45-	65 and upwards.
						XII. BUILDING AND WORKS OF CONSTRUCTION.							
						1. House Building, etc.							
46	1096	1022	644	129	2937	Carpenters, Joiners	.	.	.	.	.	.	.
29	862	1091	599	85	2666	Bricklayers, Bricklayers' Labourers	.	.	.	.	.	.	.
3	135	200	111	12	461	Masons, Masons' Labourers...	.	1	.	.	.	1	.
24	394	624	315	35	1392	Painters, Decorators, Glaziers	.	.	.	.	.	.	.
17	266	242	89	7	621	Plumbers	.	.	.	.	.	.	.
8	165	374	222	33	802	Others	.	.	.	.	.	.	.
2	32	198	161	34	427	2. Other Works of Construction, and Roads...	.	1	.	.	.	.	1
						XIII. WOOD, FURNITURE, FITTINGS, AND DECORATIONS.							
						1 and 2. Furniture, Fittings, etc.; Wood and Bark.							
15	324	320	200	34	893	Cabinet Makers; French Polishers; Upholsterers...	74	22	1	56	16	20	3
2	80	93	77	15	267	Other Workers in Furniture, Fittings, etc.	14	5	.	10	6	1	2
191	904	781	398	60	2334	Workers in Wood and Bark	24	7	3	19	5	2	2
.	66	147	103	24	340	Dealers	28	12	.	16	15	9	.
						XIV. BRICK, CEMENT, POTTERY, AND GLASS.							
						1. Brick, Cement, Pottery, and Glass.							
14	168	278	82	26	568	Brick, Cement, Earthenware—Manufacture ...	6	.	.	4	1	1	.
6	35	31	8	.	80	Glass Manufacture	1	1	.	1	1	.	.
.	6	23	21	3	53	Dealers	18	7	.	7	14	4	.
						XV. CHEMICALS, OIL, GREASE, SOAP, RESIN, ETC.							
						1 and 3. Colouring Matter; Drugs, Chemicals, etc.							
4	103	128	73	17	325	Chemists, Druggists	30	5	1	25	5	4	.
35	309	364	160	23	891	Others	1027	14	152	811	71	5	2
.	.	.	.	.	.	2. Explosives and Matches	.	1	.	1	.	.	.
						4. Oil, Grease, Soap, Resin, etc.							
10	504	844	441	33	1832	Workers	54	1	1	49	5	.	.
.	18	71	37	5	131	Dealers	2	5	1	2	1	2	1
						XVI. SKINS, LEATHER, HAIR, AND FEATHERS.							
12	266	467	250	40	1035	1 and 2. Skins and Leather; Saddlery and Harness ...	13	1	.	8	2	2	2
.	26	39	34	8	107	3. Hair and Feathers	33	12	3	25	8	7	2
.	12	29	24	4	69	4. Dealers in Skins, Leather, Hair, and Feathers	2	1	.	2	.	.	1
						XVII. PAPER, PRINTS, BOOKS, AND STATIONERY.							
						1 and 2. Paper and Stationery; Prints and Books.							
2	27	40	16	.	85	Paper Manufacture; Paper Stainers	41	8	3	32	9	4	1
8	19	5	5	.	37	Paper Box, Bag—Makers; Stationery Manufacture	187	8	4	169	16	6	.
22	325	416	124	19	906	Printers, Lithographers	253	3	27	211	18	.	.
3	33	30	15	4	85	Bookbinders	114	3	14	83	16	3	1
8	99	130	97	14	348	Others	119	50	4	81	40	38	6
						XVIII. TEXTILE FABRICS.							
						1. Cotton and Flax.							
.	3	2	4	1	10	Cotton Manufacture	21	2	.	18	5	.	.
5	20	6	4	.	35	Fustian Manufacture; Flax, Linen, Manufacture...	97	19	9	80	23	3	1
						2. Wool and Worsted.							
.	.	.	.	.	.	Wool—Sorting Processes	2	.	.	1	1	.	.
.	.	.	.	.	.	Wool—Combing Processes	.	1	.	.	.	.	1
.	1	.	.	.	1	Wool & Worsted—Spinning Processes	1	.	.	1	.	.	.
.	.	4	3	.	7	Wool & Worsted—Weaving Processes	2	1	.	2	.	1	.
.	.	.	.	2	2	Wool & Worsted—Wkrs. in Other Processes, or Undef.	4	3	1	2	1	2	1
.	.	1	.	.	1	3. Silk	.	.	.	.	.	.	.
12	39	48	55	10	164	4. Hemp and Other Fibrous Materials	360	79	14	321	74	27	3
.	3	4	3	1	11	5. Mixed or Unspecified Materials	60	27	2	42	23	13	7
.	6	9	6	2	23	6. Bleaching, Printing, Dyeing, etc.	14	1	.	7	6	1	1
13	258	348	171	34	824	7. Dealers (Drapers and others)	544	99	13	382	176	53	10
						XIX. DRESS.							
						1. Dress.							
16	289	439	242	80	1066	Tailors	542	90	44	397	139	41	11
.	1	4	1	1	7	Milliners, Dressmakers	3172	659	116	2023	1204	430	58
.	1	.	.	.	1	Shirt Makers, Seamstresses...	115	169	1	48	70	105	60
10	141	302	252	93	798	Boot, Shoe, Slipper, Patten, Clog—Makers	15	12	2	11	8	3	3
21	156	163	50	15	405	Other Workers	27	14	.	14	12	9	6
7	131	218	97	19	472	Dealers	220	95	3	134	100	69	9
						XX. FOOD, TOBACCO, DRINK, AND LODGING.							
						1. Food.							
43	602	679	189	28	1541	Workers	262	122	15	204	123	40	2
128	1440	2219	1137	239	5163	Dealers	606	887	18	344	558	470	103
						2. Tobacco.							
.	8	6	4	1	19	Tobacco Manufacture	15	1	1	14	.	1	.
2	18	48	40	3	111	Tobacconists	60	39	.	39	36	23	1
1	39	111	62	11	224	3. Makers of Spirituous Drinks	.	1	.	.	1	.	.
						4. Board, Lodging, etc.							
.	9	98	93	20	220	Coffee, Eating, Lodging, Boarding—House Keepers	285	596	.	17	285	443	136
.	22	306	208	22	558	Inn, Hotel—Keepers; Publicans, etc.	23	133	.	7	62	70	17
8	235	177	55	6	481	Cellarmen; Barmen; Others in Inn, Hotel, etc.—Serv.	317	20	4	227	97	8	1
.	8	36	23	2	69	Wine and Spirit Merchants, Agents	3	.	.	1	2	.	.
						XXI. GAS, WATER, AND ELECTRICITY SUPPLY, AND SANITARY SERVICE.							
1	54	280	138	18	491	1. Gas, Water, Electricity	.	.	.	.	.	.	.
16	51	56	54	8	185	2. Sanitary Service	.	.	.	.	.	.	.
						XXII. OTHER, GENERAL, AND UNDEFINED WORKERS AND DEALERS.							
						1-4. About Animals; Sundry Industries; General Makers and Dealers; General Labourers, etc.							
11	96	107	81	26	321	General Shopkeepers, Dealers; Pawnbrokers ...	201	94	6	137	87	51	14
25	155	198	143	57	578	Costermongers, Hawkers, Street Sellers	27	102	1	14	43	55	16
53	1478	2365	1241	244	5381	General Labourers	.	.	.	.	.	.	.
19	250	406	212	30	917	Engine Drivers, Stokers, Firemen (not Railway, Marine, or Agricultural)	.	.	.	.	.	.	.
11	147	194	171	31	554	Others	75	16	7	58	15	9	2
						XXIII. WITHOUT SPECIFIED OCCUPATIONS OR UNOCCUPIED							
.	1	57	623	1592	2273	Retired from Business (not Army, Navy, Church, Medicine); Pensioners	93	244	.	1	16	99	221
.	19	102	188	291	600	Living on own means	998	1976	.	81	467	1204	1222
13079	1465	304	238	347	15433	Others aged 10 years and upwards (inclg. Students)	27692	56597	14131	14818	33873	16597	4870

COUNTY OF **YORK**—*cont.* AGGREGATE of RURAL DISTRICTS, EAST RIDING.

TABLE 35.—OCCUPATIONS (Condensed List) of MALES and FEMALES AGED 10 YEARS and upwards at FIVE GROUPS of AGES, 1901—*continued.*

Males.	Occupied and Unoccupied.	Females.
47061	All Ages.	44626
10006	Under 10 Years.	9963
37055	10 Years and upwards.	34663

Ages of Males 10 Years and upwards. 10-	15-	25-	45-	65 and upwards.	Total Males.	Occupations at Ages 10 Years and upwards.	Ages of Females 10 Years and upwards. Total Females. Unmarried.	Married or Widowed.	10-	15-	25-	45-	65 and upwards.
4881	9595	11368	7832	3379	37055	... ... Total Occupied and Unoccupied	16239	18424	4771	7935	11372	7350	3235
3771	447	395	494	898	6005	... ... Retired or Unoccupied (Order XXIII.)	9624	16767	4234	3928	9181	6210	2838
1110	9148	10973	7338	2481	31050	... Engaged in Occupations (Orders I.—XXII.) ...	6615	1657	537	4007	2191	1140	397
						I. General or Local Government of the Country.							
6	38	76	56	13	189	1. National Government	49	25	.	22	28	16	8
.	9	78	31	9	127	2. Local Government	4	4	.	1	6	1	.
						II. Defence of the Country.							
2	159	92	11	2	266	1. Army (at Home)	.	.	.	.	.	.	.
.	4	30	6	.	40	2. Navy and Marines (Ashore and in Port)	.	.	.	.	.	.	.
						III. Professional Occupations and their Subordinate Services.							
						1. Clerical.							
.	.	70	102	31	203	Clergymen, Priests, Ministers	.	.	.	.	.	.	.
.	3	6	6	9	24	Monks, Nuns, Scripture Readers; Church, Cemetery—Officers, etc.	2	.	.	1	1	.	.
						2. Legal.							
.	.	14	7	5	26	Barristers, Solicitors	.	.	.	.	.	.	.
2	13	9	3	.	27	Law Clerks	1	.	.	.	1	.	.
						3. Medical.							
.	2	32	10	2	46	Physicians, Surgeons, General Practitioners ...	1	.	.	.	1	.	.
.	.	.	.	.	.	Midwives	1	.	.	.	1	.	.
.	.	1	.	.	1	Sick Nurses, Invalid Attendants	85	73	.	26	63	49	20
.	.	11	9	4	24	Others	1	.	.	.	1	.	.
3	29	96	55	2	185	4. Teaching	340	76	9	197	160	44	6
.	2	4	2	.	8	5. Literary and Scientific	.	.	.	.	.	.	.
.	.	3	2	.	5	6. Engineers and Surveyors	.	.	.	.	.	.	.
4	6	16	.	2	28	7 and 8. Art, Music, Drama, etc...	18	2	.	4	13	3	.
						IV. Domestic Offices or Services.							
						1. Domestic Indoor Service.							
.	.	1	.	.	1	In Hotels, Lodging and Eating Houses	17	1	3	13	2	.	.
11	72	58	15	.	156	Other Domestic Indoor Servants	4695	239	505	3000	1074	305	50
25	307	456	223	59	1070	2. Domestic Outdoor Service	.	.	.	.	.	.	.
						3. Other Service.							
.	.	.	.	.	.	Charwomen	37	157	.	8	76	85	25
.	.	.	.	.	.	Laundry and Washing Service	73	111	1	24	59	82	18
.	8	35	15	4	62	Others	56	25	.	36	30	14	1
						V. Commercial Occupations.							
.	17	56	29	8	110	1. Merchants, Agents, and Accountants	1	2	.	1	1	1	.
5	84	51	12	2	154	2. Commercial or Business Clerks	4	.	.	1	3	.	.
.	12	41	13	7	73	3 and 4. Dealers in Money; Insurance...	1	.	.	.	1	.	.
						VI. Conveyance of Men, Goods, and Messages.							
6	237	479	216	17	955	1. On Railways	2	10	.	2	6	4	.
						2. On Roads.							
11	92	154	73	9	339	Coachmen, Grooms (not Domestic); Cabmen ...	.	.	.	.	.	.	.
5	60	187	127	24	403	Carmen, Carriers, Carters, Waggoners (not Farm)...	2	3	.	.	2	2	1
.	6	23	14	4	47	Others	.	1	.	.	.	1	.
.	71	170	58	9	308	3. On Seas, Rivers, and Canals	2	3	.	.	4	.	1
.	1	8	8	2	19	4. In Docks, Harbours, etc....	.	.	.	.	.	.	.
						5. In Storage, Porterage, and Messages,							
25	14	.	3	1	43	Messengers, Porters, Watchmen (not Rlwy. or Govt.)	.	.	.	.	.	.	.
1	10	6	1	.	18	Others	16	.	1	12	3	.	.
						VII. Agriculture.							
						1. On Farms, Woods, and Gardens.							
22	122	244	233	115	736	Gardeners (not Domestic); Nurserymen, Seedsmen, Florists	7	20	.	4	2	13	8
829	6125	5898	4073	1440	18365	Others*	363	324	9	199	190	179	110
						VIII. Fishing.							
.	77	112	69	22	280	1. In Fishing	.	.	.	.	.	.	.
						IX. In and About, and Dealing in the Products of, Mines and Quarries.							
						1 and 2. Mines and Quarries.							
.	.	.	1	.	1	Coal and Shale Mine—Hewers	.	.	.	.	.	.	.
.	.	.	.	.	.	" " —Other Workers below ground	.	.	.	.	.	.	.
.	.	.	.	.	.	" —Workers above ground ...	.	.	.	.	.	.	.
1	3	21	10	5	40	Other Workers	.	.	.	.	.	.	.
.	7	28	34	12	81	Dealers	.	.	.	.	.	.	.
						X. Metals, Machines, Implements, & Conveyances.							
.	1	3	.	.	4	1. Iron and Steel Manufacture	.	.	.	.	.	.	.
.	.	.	.	.	.	2. Manufacture of Other, Mixed, or Unspecified Metals	.	.	.	.	.	.	.
						3. Engineering, and Machine Making.							
.	3	8	9	1	21	Ironfounders	.	.	.	.	.	.	.
6	163	213	154	43	579	Blacksmiths, Strikers	.	5	.	.	.	1	4
2	15	9	2	1	29	Erectors, Fitters, Turners	.	.	.	.	.	.	.
1	18	26	14	2	61	Others	.	.	.	.	.	.	.
.	.	.	.	.	.	4. Tools	.	.	.	.	.	.	.
2	8	5	5	.	20	5, 6, 7. Types, etc.; Arms; Miscellaneous Metal Trades	.	.	.	.	.	.	.
.	11	16	8	2	37	8. Ships and Boats	.	.	.	.	.	.	.
7	84	95	66	24	276	9. Vehicles	.	2	.	.	.	.	2
1	3	9	1	1	15	10. Dealers	.	.	.	.	.	.	.
						XI. Precious Metals, Jewels, Watches, Instruments, and Games.							
						1–5. Prec. Metals, Jewels.; Watches, Instrmts.; Games.							
.	.	.	.	.	.	Goldsmiths, Silversmiths, Jewellers	.	.	.	.	.	.	.
.	3	6	5	2	16	Watchmakers, Clockmakers	.	.	.	.	.	.	.
.	3	6	1	.	10	Electrical Apparatus Makers	.	.	.	.	.	.	.
.	7	3	1	.	11	Other Workers	.	.	.	.	.	.	.
.	.	2	.	.	2	Dealers	.	1	.	.	1	.	.

* The figures include:—

.	70	1172	1425	573	3240	Farmers, Graziers	23	217	.	1	39	121	79
83	918	489	42	10	1542	Farmers', Graziers'—Sons, Daughters, or other Relatives assisting in the work of the Farm	276	5	8	172	93	7	1
.	218	608	222	20	1068	Farm Bailiffs, Foremen	.	.	.	.	.	.	.
11	218	433	321	75	1058	Shepherds	1	.	.	1	.	.	.
148	486	514	263	60	1471	Agricultural Labourers, Farm Servants—distinguished as in charge of Cattle	5	17	.	4	8	6	4
398	3172	612	131	16	4329	Agricultural Labourers, Farm Servants—distinguished as in charge of Horses	.	.	.	.	.	.	.
185	1007	1908	1520	644	5264	Agricultural Labourers, Farm Servants—not otherwise distinguished	58	84	1	21	50	45	25

COUNTY OF **YORK**—*cont.* AGGREGATE of RURAL DISTRICTS, EAST RIDING—*cont.*

TABLE 35.—OCCUPATIONS (Condensed List) of MALES and FEMALES AGED 10 YEARS and upwards at FIVE GROUPS of AGES, 1901—*continued.*

Ages of Males 10 Years and upwards.						Occupations at Ages 10 Years and upwards.	Ages of Females 10 Years and upwards.						
							Total Females.						
10-	15-	25-	45-	65 and upwards.	Total Males.		Un-married.	Married or Widowed.	10-	15-	25-	45-	65 and upwards.
						XII. Building and Works of Construction.							
						1. House Building, etc.							
11	295	194	153	47	700	Carpenters, Joiners	.	2	.	.	.	1	1
6	129	201	113	38	487	Bricklayers, Bricklayers' Labourers	.	1	.	.	.	.	1
1	8	14	9	1	33	Masons, Masons' Labourers...	.	.	.	.	.	.	.
1	22	43	21	.	87	Painters, Decorators, Glaziers	.	.	.	.	.	.	.
.	15	16	20	1	52	Plumbers	.	.	.	.	.	.	.
.	15	35	40	4	94	Others	.	2	.	.	.	.	2
.	7	76	138	88	309	2. Other Works of Construction, and Roads...	.	.	.	.	.	.	.
						XIII. Wood, Furniture, Fittings, and Decorations.							
						1 and 2. Furniture, Fittings, etc.; Wood and Bark.							
.	11	4	3	1	19	Cabinet Makers; French Polishers; Upholsterers...	.	.	.	.	.	.	.
.	7	5	5	3	20	Other Workers in Furniture, Fittings, etc.	1	.	.	.	1	.	.
36	18	12	8	1	75	Workers in Wood and Bark	.	.	.	.	.	.	.
.	5	13	8	1	27	Dealers	.	1	.	.	1	.	.
						XIV. Brick, Cement, Pottery, and Glass.							
						1. Brick, Cement, Pottery, and Glass.							
4	52	123	59	15	253	Brick, Cement, Earthenware—Manufacture ...	.	.	.	.	.	.	.
.	.	2	.	.	2	Glass Manufacture	.	.	.	.	.	.	.
.	1	5	3	.	9	Dealers	2	1	.	.	3	2	1
						XV. Chemicals, Oil, Grease, Soap, Resin, etc.							
						1 and 3. Colouring Matter; Drugs, Chemicals, etc.							
.	7	12	4	2	25	Chemists, Druggists	.	.	.	.	.	.	.
.	5	8	4	1	18	Others	.	.	.	.	.	.	.
.	.	2	1	.	3	2. Explosives and Matches	.	.	.	.	.	.	.
						4. Oil, Grease, Soap, Resin, etc.							
.	12	41	29	4	86	Workers	1	.	.	1	.	.	.
.	1	1	2	1	5	Dealers	.	.	.	.	.	.	.
						XVI. Skins, Leather, Hair, and Feathers.							
2	25	40	23	7	97	1 and 2. Skins and Leather; Saddlery and Harness ...	.	1	.	.	.	1	.
.	.	.	.	.	.	3. Hair and Feathers	.	.	.	.	.	.	.
.	2	6	5	2	15	4. Dealers in Skins, Leather, Hair, and Feathers	.	.	.	.	.	.	.
						XVII. Paper, Prints, Books, and Stationery.							
						1 and 2. Paper and Stationery; Prints and Books.							
.	.	.	.	.	.	Paper Manufacture; Paper Stainers	.	.	.	.	.	.	.
.	.	.	.	.	.	Paper Box, Bag—Makers; Stationery Manufacture	.	.	.	.	.	.	.
8	37	6	.	.	51	Printers, Lithographers	.	.	.	.	.	.	.
11	8	1	.	.	20	Bookbinders	.	.	.	.	.	.	.
1	5	5	2	2	15	Others	3	2	.	.	2	3	.
						XVIII. Textile Fabrics.							
						1. Cotton and Flax.							
.	.	.	.	.	.	Cotton Manufacture	2	1	.	2	1	.	.
.	4	3	14	.	21	Fustian Manufacture; Flax, Linen, Manufacture...	.	4	.	1	.	3	.
						2. Wool and Worsted.							
.	.	.	.	.	.	Wool—Sorting Processes	.	.	.	.	.	.	.
.	.	.	.	.	.	Wool—Combing Processes	.	.	.	.	.	.	.
.	.	.	.	.	.	Wool & Worsted—Spinning Processes	.	.	.	.	.	.	.
.	.	2	1	.	3	Wool & Worsted—Weaving Processes	.	.	.	.	.	.	.
.	.	.	.	.	.	Wool & Worsted—Wkrs. in Other Processes, or Undef.	.	.	.	.	.	.	.
.	.	.	.	.	.	3. Silk	.	.	.	.	.	.	.
1	5	13	8	3	30	4. Hemp and Other Fibrous Materials	1	2	.	.	.	3	.
.	2	1	1	1	5	5. Mixed or Unspecified Materials	3	5	.	.	2	4	2
.	1	2	.	.	3	6. Bleaching, Printing, Dyeing, etc.	.	.	.	.	.	.	.
2	20	19	14	4	59	7. Dealers (Drapers and others)	21	35	.	10	20	22	4
						XIX. Dress.							
						1. Dress.							
20	125	129	82	45	401	Tailors	9	2	.	7	4	.	.
.	.	.	.	.	.	Milliners, Dressmakers	651	160	7	382	284	110	28
.	.	.	.	.	.	Shirt Makers, Seamstresses...	18	21	1	3	6	16	13
10	56	91	118	65	340	Boot, Shoe, Slipper, Patten, Clog—Makers	.	1	.	.	.	1	.
.	1	7	3	1	12	Other Workers	.	.	.	.	.	.	.
.	.	16	2	1	19	Dealers	1	.	.	3	1	.	.
						XX. Food, Tobacco, Drink, and Lodging.							
						1. Food.							
1	26	67	31	15	140	Workers	5	6	.	2	4	1	4
10	191	316	196	65	778	Dealers	60	175	.	20	71	89	55
						2. Tobacco.							
.	.	.	.	.	.	Tobacco Manufacture	.	.	.	.	.	.	.
.	.	1	.	.	1	Tobacconists	.	3	.	.	2	1	.
.	.	28	7	3	38	3. Makers of Spirituous Drinks	.	.	.	.	.	.	.
						4. Board, Lodging, etc.							
.	.	2	4	2	8	Coffee, Eating, Lodging, Boarding—House Keepers	7	15	.	.	2	14	6
.	3	74	106	17	200	Inn, Hotel—Keepers; Publicans, etc.	7	104	.	1	37	51	22
.	14	11	1	.	26	Cellarmen; Barmen; Others in Inn, Hotel, etc.—Serv.	28	.	1	21	5	1	.
.	2	2	5	.	9	Wine and Spirit Merchants, Agents	.	2	.	.	2	.	.
						XXI. Gas, Water, and Electricity Supply, and Sanitary Service.							
.	1	12	9	2	24	1. Gas, Water, Electricity	.	.	.	.	.	.	.
.	.	21	3	1	25	2. Sanitary Service	.	.	.	.	.	.	.
						XXII. Other, General, and Undefined Workers and Dealers.							
						1-4. About Animals; Sundry Industries; General Makers and Dealers; General Labourers, etc.							
.	3	15	6	3	27	General Shopkeepers, Dealers; Pawnbrokers ...	9	9	.	3	6	7	2
4	7	17	31	12	71	Costermongers, Hawkers, Street Sellers	5	15	.	.	8	10	2
2	56	179	177	101	515	General Labourers	.	.	.	.	.	.	.
1	22	60	28	7	118	Engine Drivers, Stokers, Firemen (not Railway, Marine, or Agricultural)	.	.	.	.	.	.	.
1	13	53	48	19	134	Others	.	.	.	.	.	.	.
						XXIII. Without Specified Occupations or Unoccupied							
.	15	190	309	566	1080	Retired from Business (not Army, Navy, Church, Medicine); Pensioners	151	93	.	10	74	88	72
.	9	46	95	155	305	Living on own means	301	515	.	15	101	277	423
3771	423	159	90	177	4620	Others aged 10 years and upwards (inclg. Students)	9172	16159	4234	3903	9006	5845	2343

COUNTY OF **YORK**—*continued.* COUNTY BOROUGH of MIDDLESBROUGH.

TABLE 35.—OCCUPATIONS (Condensed List) of MALES and FEMALES AGED 10 YEARS and upwards at FIVE GROUPS of AGES, 1901—*continued.*

Males.	Occupied and Unoccupied.	Females.
46882	All Ages.	44420
11076	Under 10 Years.	11487
35806	10 Years and upwards.	32933

Ages of Males 10 Years and upwards. 10–	15–	25–	45–	65 and upwards.	Total Males.	Occupations at Ages 10 Years and upwards.	Ages of Females 10 Years and upwards. Total Females. Un-married.	Married or Widowed.	10–	15–	25–	45–	65 and upwards.
5025	9354	13723	6473	1231	35806	... ... Total Occupied and Unoccupied	14278	18655	4993	9070	12235	5478	1157
4254	565	108	232	451	5610	... ... Retired or Unoccupied (Order XXIII.)	9545	17511	4795	5703	10642	4857	1059
771	8789	13615	6241	780	30196	... Engaged in Occupations (Orders I.—XXII.) ...	4733	1144	198	3367	1593	621	98
						I. General or Local Government of the Country.							
33	41	76	25	2	177	1. National Government	11	2	1	9	1	2	.
.	33	100	36	2	171	2. Local Government	11	3	.	1	11	2	.
						II. Defence of the Country.							
.	14	27	2	.	43	1. Army (at Home)	.	.	.	.	.	.	.
.	3	5	.	.	8	2. Navy and Marines (Ashore and in Port)	.	.	.	.	.	.	.
						III. Professional Occupations and their Subordinate Services.							
						1. Clerical.							
.	1	36	14	2	53	Clergymen, Priests, Ministers	.	.	.	.	.	.	.
.	8	25	7	2	42	Monks, Nuns, Scripture Readers; Church, Cemetery—Officers, etc.	17	3	.	2	13	5	.
						2. Legal.							
.	.	7	5	.	12	Barristers, Solicitors	.	.	.	.	.	.	.
4	29	15	1	.	49	Law Clerks	.	.	.	.	.	.	.
						3. Medical.							
.	2	25	8	.	35	Physicians, Surgeons, General Practitioners ...	.	.	.	.	.	.	.
.	.	.	.	.	.	Midwives	1	7	.	.	3	5	.
.	1	.	.	.	1	Sick Nurses, Invalid Attendants	71	35	.	27	50	24	5
.	6	15	8	.	29	Others	.	2	.	.	1	1	.
3	45	75	11	4	138	4. Teaching	381	6	2	224	145	16	.
.	35	24	6	.	65	5. Literary and Scientific	1	.	.	.	1	.	.
.	4	8	7	3	22	6. Engineers and Surveyors	.	.	.	.	.	.	.
5	73	104	27	2	211	7 and 8. Art, Music, Drama, etc...	66	21	.	39	34	13	1
						IV. Domestic Offices or Services.							
						1. Domestic Indoor Service.							
1	5	9	3	1	19	In Hotels, Lodging and Eating Houses	68	6	1	60	11	2	.
5	6	3	.	.	14	Other Domestic Indoor Servants	1987	176	130	1496	400	122	15
.	18	32	16	2	68	2. Domestic Outdoor Service	.	.	.	.	.	.	.
						3. Other Service.							
.	.	.	.	.	.	Charwomen	57	134	.	42	81	66	2
4	3	5	.	.	12	Laundry and Washing Service	102	72	6	76	57	33	2
5	16	29	23	3	76	Others	62	19	3	26	32	15	5
						V. Commercial Occupations.							
.	29	122	75	11	237	1. Merchants, Agents, and Accountants	8	3	.	6	4	1	.
21	406	355	88	15	885	2. Commercial or Business Clerks	109	.	4	84	21	.	.
.	27	86	30	2	145	3 and 4. Dealers in Money; Insurance...	4	2	.	4	.	2	.
						VI. Conveyance of Men, Goods, and Messages.							
9	389	617	282	18	1315	1. On Railways	.	2	.	.	1	1	.
						2. On Roads.							
.	38	55	17	5	115	Coachmen, Grooms (not Domestic); Cabmen ...	.	.	.	.	.	.	.
10	139	175	46	5	375	Carmen, Carriers, Carters, Waggoners (not Farm)...	.	.	.	.	.	.	.
.	22	33	12	3	70	Others	.	2	.	.	.	2	.
3	236	486	260	31	1016	3. On Seas, Rivers, and Canals[a]	7	2	.	2	4	3	.
.	107	445	270	25	847	4. In Docks, Harbours, etc.[b]	.	.	.	.	.	.	.
						5. In Storage, Porterage, and Messages.							
267	139	20	35	11	472	Messengers, Porters, Watchmen (not Rlwy. or Govt.)	2	.	1	1	.	.	.
4	22	54	15	1	96	Others	32	.	.	27	5	.	.
						VII. Agriculture.							
						1. On Farms, Woods, and Gardens.							
20	29	27	31	11	118	Gardeners (not Domestic); Nurserymen, Seedsmen, Florists	2	.	.	1	.	1	.
2	18	19	16	4	59	Others	2	7	.	.	6	3	.
						VIII. Fishing.							
.	2	2	3	.	7	1. In Fishing	.	.	.	.	.	.	.
						IX. In and About, and Dealing in the Products of, Mines and Quarries.							
						1 and 2. Mines and Quarries.							
.	4	3	2	.	9	Coal and Shale Mine—Hewers	.	.	.	.	.	.	.
.	.	5	3	.	8	" " —Other Workers below ground	.	.	.	.	.	.	.
.	.	1	2	.	3	" " —Workers above ground ...	.	.	.	.	.	.	.
1	49	76	16	2	144	Other Workers	1	.	.	.	.	1	.
.	21	41	23	8	93	Dealers	.	1	.	.	.	.	1
						X. Metals, Machines, Implements, & Conveyances.							
15	679	1598	678	57	3027	1. Iron and Steel Manufacture.[c]	.	.	.	.	.	.	.
.	.	.	.	.	.	2. Manufacture of Other, Mixed, or Unspecified Metals	.	.	.	.	.	.	.
						3. Engineering, and Machine Making.							
12	287	415	199	31	944	Ironfounders[c]	.	.	.	.	.	.	.
5	118	272	167	17	579	Blacksmiths, Strikers	.	.	.	.	.	.	.
5	244	370	183	20	822	Erectors, Fitters, Turners	.	.	.	.	.	.	.
17	462	751	300	27	1557	Others[d]	1	.	.	.	1	.	.
1	8	11	7	1	28	4. Tools	.	.	.	.	.	.	.
37	843	1256	561	57	2754	5, 6, 7. Types, etc.; Arms; Miscellaneous Metal Trades[e]	10	2	.	8	3	1	.
48	802	1159	411	47	2467	8. Ships and Boats	.	.	.	.	.	.	.
.	19	32	10	1	62	9. Vehicles	.	.	.	.	.	.	.
1	16	42	22	3	84	10. Dealers	3	3	.	2	1	2	1
						XI. Precious Metals, Jewels, Watches, Instruments, and Games.							
						1–5. Prec. Metals, Jewels.; Watches, Instrmts.; Games.							
.	4	11	2	.	17	Goldsmiths, Silversmiths, Jewellers	2	.	.	2	.	.	.
.	13	12	7	.	32	Watchmakers, Clockmakers	1	.	.	1	.	.	.
2	71	69	9	1	152	Electrical Apparatus Makers	.	.	.	.	.	.	.
3	9	15	8	1	36	Other Workers	1	.	.	1	.	.	.
.	2	1	2	1	6	Dealers	4	2	.	4	.	2	.

[a] The figures include 876 Males under "Merchant Service; Seamen, Pilots; Boatmen on Seas."
[b] The figures include 722 "Dock Labourers, Wharf Labourers."
[c] See Note e.
[d] The figures include 732 Male "Boiler Makers."
[e] The figures include 444 Male "Wire—Drawers, Makers, Workers, Weavers"; and 2040 Male "Iron Workers—Undefined or Indeterminable" whom it was found impossible to classify under a more definite heading, but many of whom were engaged in "Iron and Steel Manufacture" or as "Ironfounders."

COUNTY OF **YORK**—*continued.* COUNTY BOROUGH of MIDDLESBROUGH—*continued.*

TABLE 35.—OCCUPATIONS (Condensed List) of MALES and FEMALES AGED 10 YEARS and upwards at FIVE GROUPS of AGES, 1901—*continued.*

Ages of Males 10 Years and upwards.						Occupations at Ages 10 Years and upwards.	Ages of Females 10 Years and upwards.						
							Total Females.						
10–	15–	25–	45–	65 and upwards.	Total Males.		Unmarried.	Married or Widowed.	10–	15–	25–	45–	65 and upwards.
						XII. Building and Works of Construction.							
						1. House Building, etc.							
12	300	254	190	31	787	Carpenters, Joiners	.	.	.	.	.	.	.
4	316	387	200	18	925	Bricklayers, Bricklayers' Labourers	.	.	.	.	.	.	.
.	18	39	29	4	90	Masons, Masons' Labourers...	.	.	.	.	.	.	.
8	121	126	54	3	312	Painters, Decorators, Glaziers	.	.	.	.	.	.	.
3	63	80	23	1	170	Plumbers	.	.	.	.	.	.	.
3	121	106	66	5	301	Others	.	.	.	.	.	.	.
1	22	82	76	27	208	2. Other Works of Construction, and Roads...	.	2	.	.	1	.	1
						XIII. Wood, Furniture, Fittings, and Decorations.							
						1 and 2. Furniture, Fittings, etc.; Wood and Bark.							
3	85	70	25	3	186	Cabinet Makers; French Polishers; Upholsterers...	18	5	1	14	4	3	1
.	10	22	11	2	45	Other Workers in Furniture, Fittings, etc.	2	.	.	2	.	.	.
2	30	64	36	8	140	Workers in Wood and Bark	2	1	.	2	1	.	.
.	7	22	17	.	46	Dealers	4	.	.	3	1	.	.
						XIV. Brick, Cement, Pottery, and Glass.							
						1. Brick, Cement, Pottery, and Glass.							
9	69	65	32	7	182	Brick, Cement, Earthenware—Manufacture ...	1	1	.	1	1	.	.
.	1	2	3	.	6	Glass Manufacture	.	.	.	.	.	.	.
1	5	11	3	.	20	Dealers	4	8	.	3	2	7	.
						XV. Chemicals, Oil, Grease, Soap, Resin, etc.							
						1 and 3. Colouring Matter; Drugs, Chemicals, etc.							
2	19	20	5	1	47	Chemists, Druggists	1	1	.	1	.	1	.
.	35	64	42	3	144	Others	3	.	.	2	1	.	.
.	.	.		.	.	2. Explosives and Matches	.	.	.	.	.	.	.
						4. Oil, Grease, Soap, Resin, etc.							
1	9	9	4	.	23	Workers	2	.	.	1	1	.	.
.	1	6	4	.	11	Dealers	1	1	.	1	.	.	1
						XVI. Skins, Leather, Hair, and Feathers.							
2	3	12	5	2	24	1 and 2. Skins and Leather; Saddlery and Harness ...	.	.	.	.	.	.	.
.	1	2	.	.	3	3. Hair and Feathers	7	.	.	6	1	.	.
.	1	2	2	1	6	4. Dealers in Skins, Leather, Hair, and Feathers	.	.	.	.	.	.	.
						XVII. Paper, Prints, Books, and Stationery.							
						1 and 2. Paper and Stationery; Prints and Books.							
.	.	.	.	.	.	Paper Manufacture; Paper Stainers	.	.	.	.	.	.	.
.	.	1	.	.	1	Paper Box, Bag—Makers; Stationery Manufacture	7	.	.	6	1	.	.
9	66	79	13	3	170	Printers, Lithographers	13	.	2	11	.	.	.
1	5	9	4	.	19	Bookbinders	36	1	1	29	6	1	.
2	29	32	18	3	84	Others	42	16	.	23	26	8	1
						XVIII. Textile Fabrics.							
						1. Cotton and Flax.							
.	.	1	.	.	1	Cotton Manufacture	2	1	.	2	1	.	.
.	.	.	.	.	.	Fustian Manufacture; Flax, Linen, Manufacture...	.	.	.	.	.	.	.
						2. Wool and Worsted.							
.	.	.	.	.	.	Wool—Sorting Processes	.	1	.	.	.	1	.
.	.	.	.	.	.	Wool—Combing Processes	.	.	.	.	.	.	.
.	.	.	.	.	.	Wool & Worsted—Spinning Processes	.	1	.	.	.	1	.
.	.	.	.	.	.	Wool & Worsted—Weaving Processes	.	1	.	.	.	1	.
.	.	.	.	.	.	Wool & Worsted—Wkrs. in Other Processes, or Undef.	.	.	.	.	.	.	.
.	.	.	.	.	.	3. Silk	.	.	.	.	.	.	.
1	.	2	1	.	4	4. Hemp and Other Fibrous Materials	.	2	.	.	1	.	1
.	.	.	1	.	1	5. Mixed or Unspecified Materials	58	6	.	48	13	2	1
.	.	2	.	1	3	6. Bleaching, Printing, Dyeing, etc.	.	.	.	.	.	.	.
7	83	73	20	3	186	7. Dealers (Drapers and others)	166	16	7	117	48	8	2
						XIX. Dress.							
						1. Dress.							
13	35	97	74	17	236	Tailors	71	9	2	53	22	3	.
.	.	.	.	.	.	Milliners, Dressmakers	58	138	21	538	262	68	7
1	.	.	.	.	1	Shirt Makers, Seamstresses...	22	25	.	14	16	14	3
14	52	57	50	11	184	Boot, Shoe, Slipper, Patten, Clog—Makers	6	1	.	6	.	1	.
18	41	50	8	2	119	Other Workers	5	4	.	4	4	1	.
5	54	57	21	1	138	Dealers	52	15	3	34	21	7	2
						XX. Food, Tobacco, Drink, and Lodging.							
						1. Food.							
7	51	65	21	2	146	Workers	35	6	1	29	6	3	2
43	382	443	231	33	1132	Dealers	123	166	3	83	105	75	23
						2. Tobacco.							
.	1	2	1	.	4	Tobacco Manufacture	5	.	2	2	1	.	.
2	7	10	7	.	26	Tobacconists	24	6	2	17	6	4	1
.	1	1	2	.	4	3. Makers of Spirituous Drinks	.	.	.	.	.	.	.
						4. Board, Lodging, etc.							
.	3	15	22	3	43	Coffee, Eating, Lodging, Boarding—House Keepers	18	81	.	6	39	45	9
.	6	69	29	2	106	Inn, Hotel—Keepers; Publicans, etc.	2	31	.	1	17	14	1
6	108	87	6	.	207	Cellarmen; Barmen; Others in Inn, Hotel, etc.—Serv.	131	13	.	99	48	.	.
.	3	9	6	.	18	Wine and Spirit Merchants, Agents	.	1	.	.	1	.	.
						XXI. Gas, Water, and Electricity Supply, and Sanitary Service.							
.	29	93	61	8	191	1. Gas, Water, Electricity	.	.	.	.	.	.	.
.	4	18	23	14	59	2. Sanitary Service	.	.	.	.	.	.	.
						XXII. Other, General, and Undefined Workers and Dealers.							
						1-4. About Animals; Sundry Industries; General Makers and Dealers; General Labourers, etc.							
9	42	37	31	4	123	General Shopkeepers, Dealers; Pawnbrokers ...	67	55	2	48	42	22	8
9	80	80	32	8	209	Costermongers, Hawkers, Street Sellers	8	15	2	7	7	5	2
19	622	966	510	87	2204	General Labourers	.	.	.	.	.	.	.
5	183	482	180	10	860	Engine Drivers, Stokers, Firemen (not Railway, Marine, or Agricultural)	.	.	.	.	.	.	.
6	68	77	51	13	215	Others	10	2	1	9	1	1	.
						XXIII. Without Specified Occupations or Unoccupied							
.	.	9	138	348	495	Retired from Business (not Army, Navy, Church, Medicine); Pensioners	12	86	.	.	3	19	76
.	3	10	29	44	86	Living on own means	33	132	.	4	33	61	67
4254	562	89	65	59	5029	Others aged 10 years and upwards (inclg. Students)	9500	17293	4795	5699	10606	4777	619

COUNTY OF **YORK**—*continued.* AGGREGATE of URBAN DISTRICTS, NORTH RIDING.
(Inclusive of Middlesbrough, C.B.)

TABLE 35.—OCCUPATIONS (Condensed List) of MALES and FEMALES AGED 10 YEARS and upwards at FIVE GROUPS of AGES, 1901—*continued.*

Males.	Occupied and Unoccupied.	Females.
120071	All Ages.	123435
28299	Under 10 Years.	28693
91772	10 Years and upwards.	94742

Ages of Males 10 Years and upwards. 10-	15-	25-	45-	65 and upwards.	Total Males.	Occupations at Ages 10 Years and upwards.	Ages of Females 10 Years and upwards. Total Females. Un-married.	Married or Widowed.	10-	15-	25-	45-	65 and upwards.
12942	23534	32945	17872	4479	91772	Total Occupied and Unoccupied	44349	50393	13244	25016	33771	17505	5206
11033	1514	466	940	1694	15647	Retired or Unoccupied (Order XXIII.)	27326	46140	12636	14366	27352	14578	4534
1909	22020	32479	16932	2785	76125	Engaged in Occupations (Orders I—XXII.)	17023	4253	608	10650	6419	2927	672
						I. General or Local Government of the Country.							
63	140	204	67	13	487	1. National Government	63	8	1	38	21	11	.
1	98	273	111	16	499	2. Local Government	32	17	.	7	34	7	1
						II. Defence of the Country.							
.	234	136	26	5	401	1. Army (at Home)	.	.	.	.	.	.	.
.	7	38	9	2	56	2. Navy and Marines (Ashore and in Port)	.	.	.	.	.	.	.
						III. Professional Occupations and their Subordinate Services.							
						1. Clerical.							
.	3	132	68	30	233	Clergymen, Priests, Ministers	.	.	.	.	.	.	.
.	11	48	22	10	91	Monks, Nuns, Scripture Readers; Church, Cemetery—Officers, etc.	90	7	.	10	57	23	7
						2. Legal.							
.	6	51	39	9	105	Barristers, Solicitors	.	.	.	.	.	.	.
12	89	56	9	1	167	Law Clerks	.	.	.	.	.	.	.
						3. Medical.							
.	5	98	40	13	156	Physicians, Surgeons, General Practitioners	1	.	.	.	1	.	.
.	.	.	.	.	.	Midwives	2	10	.	.	5	6	1
.	1	1	1	.	3	Sick Nurses, Invalid Attendants	240	134	.	55	201	95	23
.	20	50	31	4	105	Others	6	5	.	.	9	1	1
5	180	230	54	8	477	4. Teaching	1289	19	14	714	514	93	3
.	56	54	20	1	131	5. Literary and Scientific	10	2	.	1	9	2	.
.	14	40	35	7	96	6. Engineers and Surveyors	.	.	.	.	.	.	.
12	162	290	104	21	589	7 and 8. Art, Music, Drama, etc.	192	53	2	98	109	33	3
						IV. Domestic Offices or Services.							
						1. Domestic Indoor Service.							
4	54	55	15	1	129	In Hotels, Lodging and Eating Houses	424	36	6	266	156	31	1
17	41	59	9	4	130	Other Domestic Indoor Servants	7892	529	399	5391	2006	545	80
5	128	197	128	19	477	2. Domestic Outdoor Service	.	.	.	.	.	.	.
						3. Other Service.							
.	.	.	.	.	.	Charwomen	224	500	2	95	311	273	43
4	4	15	5	2	30	Laundry and Washing Service	405	396	11	253	279	213	45
6	30	71	84	22	213	Others	160	108	7	62	109	73	17
						V. Commercial Occupations.							
.	78	338	234	37	687	1. Merchants, Agents, and Accountants	15	6	.	12	6	3	.
37	715	667	193	24	1636	2. Commercial or Business Clerks	203	2	6	147	50	2	.
.	123	260	100	13	496	3 and 4. Dealers in Money; Insurance	8	3	.	7	1	3	.
						VI. Conveyance of Men, Goods, and Messages.							
21	937	1450	731	75	3214	1. On Railways	2	8	.	1	1	6	2
						2. On Roads.							
2	200	310	138	24	674	Coachmen, Grooms (not Domestic); Cabmen	.	.	.	.	.	.	.
14	320	543	171	26	1074	Carmen, Carriers, Carters, Waggoners (not Farm)	.	1	.	.	.	1	.
3	46	109	83	22	263	Others	.	6	.	.	.	6	.
4	373	768	421	75	1641	3. On Seas, Rivers, and Canals	7	2	.	2	4	3	.
1	140	563	335	34	1073	4. In Docks, Harbours, etc.	1	.	.	1	.	.	.
						5. In Storage, Porterage, and Messages.							
605	388	64	77	20	1154	Messengers, Porters, Watchmen (not Rlwy. or Govt.)	3	.	2	1	.	.	.
5	70	109	39	3	226	Others	56	.	.	43	13	.	.
						VII. Agriculture.							
						1. On Farms, Woods, and Gardens.							
30	118	181	182	60	571	Gardeners (not Domestic): Nurserymen, Seedsmen, Florists	7	3	.	3	2	4	1
82	615	654	481	190	2022	Others	42	56	.	23	20	44	11
						VIII. Fishing.							
4	125	311	195	43	678	1. In Fishing	1	1	.	.	2	.	.
						IX. In and About, and Dealing in the Products of, Mines and Quarries.							
						1 and 2. Mines and Quarries.							
.	8	16	4	.	28	Coal and Shale Mine—Hewers	.	.	.	.	.	.	.
.	1	5	3	.	9	" " —Other Workers below ground	.	.	.	.	.	.	.
1	2	2	2	1	8	" " —Workers above ground	.	.	.	.	.	.	.
114	1492	2301	1240	146	5293	Other Workers	1	1	.	.	1	1	.
1	30	100	68	20	219	Dealers	.	5	.	.	1	1	3
						X. Metals, Machines, Implements, & Conveyances.							
41	1579	3281	1468	129	6498	1. Iron and Steel Manufacture[a]	.	.	.	.	.	.	.
.	.	.	.	.	.	2. Manufacture of Other, Mixed, or Unspecified Metals	.	.	.	.	.	.	.
						3. Engineering, and Machine Making.							
57	786	857	431	49	2180	Ironfounders[a]	.	.	.	.	.	.	.
23	358	521	356	45	1303	Blacksmiths, Strikers	.	.	.	.	.	.	.
7	435	604	287	28	1361	Erectors, Fitters, Turners	.	.	.	.	.	.	.
24	685	1083	456	44	2292	Others	1	1	.	.	1	1	.
1	10	16	12	5	44	4. Tools	.	.	.	.	.	.	.
65	1324	1956	944	118	4407	5, 6, 7. Types, etc.; Arms; Miscellaneous Metal Trades[b]	13	4	.	12	4	1	.
94	1333	1852	737	101	4117	8. Ships and Boats	.	.	.	.	.	.	.
4	68	103	46	12	233	9. Vehicles	.	1	.	.	.	1	.
4	74	117	64	13	272	10. Dealers	12	10	1	7	7	6	1
						XI. Precious Metals, Jewels, Watches, Instruments, and Games.							
						1-5. Prec. Metals, Jewels.; Watches, Instrmts.; Games.							
1	13	21	11	3	49	Goldsmiths, Silversmiths, Jewellers	2	.	.	2	.	.	.
4	40	52	37	8	141	Watchmakers, Clockmakers	1	1	.	1	.	1	.
3	131	127	26	2	289	Electrical Apparatus Makers	.	.	.	.	.	.	.
4	23	73	143	9	252	Other Workers	2	.	.	1	.	1	.
.	7	17	20	3	47	Dealers	21	12	.	11	11	11	.

[a] See Note [b].

[b] The figures include 3252 Male "Iron Workers—Undefined or Indeterminable" whom it was found impossible to classify under a more definite heading, but many of whom were engaged in "Iron and Steel Manufacture" or as "Ironfounders."

COUNTY OF **YORK**—*continued.* AGGREGATE of URBAN DISTRICTS, NORTH RIDING—*continued.*
(Inclusive of Middlesbrough, C.B.)

TABLE 35.—OCCUPATIONS (Condensed List) of MALES and FEMALES AGED 10 YEARS and upwards at FIVE GROUPS of AGES, 1901—*continued.*

Ages of Males 10 Years and upwards.						Occupations at Ages 10 Years and upwards.	Ages of Females 10 Years and upwards.						
							Total Females.						
10–	15–	25–	45–	65 and upwards.	Total Males.		Un-married.	Married or Widowed.	10–	15–	25–	45–	65 and upwards.
						XII. BUILDING AND WORKS OF CONSTRUCTION.							
						1. House Building, etc.							
24	800	666	552	119	2161	Carpenters, Joiners	.	1	.	.	.	1	.
13	695	875	482	63	2128	Bricklayers, Bricklayers' Labourers	.	.	.	.	.	.	.
2	97	158	128	21	406	Masons, Masons' Labourers...	.	1	.	.	.	.	1
16	339	409	237	18	1019	Painters, Decorators, Glaziers	.	2	.	.	.	.	2
13	225	204	72	8	522	Plumbers	.	.	.	.	.	.	.
5	220	255	165	33	678	Others	.	3	.	.	1	1	1
2	55	209	213	64	543	2. Other Works of Construction, and Roads...	.	.	.	.	.	.	.
						XIII. WOOD, FURNITURE, FITTINGS, AND DECORATIONS.							
						1 and 2. Furniture, Fittings, etc.; Wood and Bark.							
9	178	178	97	19	481	Cabinet Makers; French Polishers; Upholsterers...	34	9	2	23	7	9	2
1	38	50	30	6	125	Other Workers in Furniture, Fittings, etc.	9	1	.	3	7	.	.
10	75	126	84	17	312	Workers in Wood and Bark	2	1	.	2	1	.	.
.	25	71	54	11	161	Dealers	12	7	.	7	10	2	.
						XIV. BRICK, CEMENT, POTTERY, AND GLASS.							
						1. Brick, Cement, Pottery, and Glass.							
21	230	191	100	16	558	Brick, Cement, Earthenware—Manufacture ...	51	18	3	45	11	8	2
.	1	3	5	.	9	Glass Manufacture	.	.	.	.	.	.	.
1	9	21	15	1	50	Dealers	16	13	.	10	8	10	1
						XV. CHEMICALS, OIL, GREASE, SOAP, RESIN, ETC.							
						1 and 3. Colouring Matter; Drugs, Chemicals, etc.							
3	81	87	31	4	206	Chemists, Druggists	6	4	.	4	2	4	.
.	49	94	62	4	209	Others	10	.	.	8	2	.	.
.	.	.	.	.	.	2. Explosives and Matches	.	.	.	.	.	.	.
						4. Oil, Grease, Soap, Resin, etc.							
2	16	22	10	1	51	Workers	3	2		2	1	2	.
.	3	15	12	3	33	Dealers	4	2	1	3	.	1	1
						XVI. SKINS, LEATHER, HAIR, AND FEATHERS.							
7	48	73	43	7	178	1 and 2. Skins and Leather; Saddlery and Harness ...	2	3	.	1	1	2	1
.	3	3	4	1	11	3. Hair and Feathers	8	1	.	7	2	.	.
.	3	13	13	4	33	4. Dealers in Skins, Leather, Hair, and Feathers	.	.	.	.	.	.	.
						XVII. PAPER, PRINTS, BOOKS, AND STATIONERY.							
						1 and 2. Paper and Stationery; Prints and Books.							
.	10	15	8	.	33	Paper Manufacture; Paper Stainers	6	3	.	2	4	3	.
.	.	2	.	.	2	Paper Box, Bag—Makers; Stationery Manufacture	13	.	.	11	2	.	.
17	172	188	49	5	431	Printers, Lithographers	30	1	3	25	2	1	.
1	10	12	7	.	30	Bookbinders	46	1	3	36	7	1	.
7	75	81	53	11	227	Others	91	27	2	46	49	18	3
						XVIII. TEXTILE FABRICS.							
						1. Cotton and Flax.							
.	.	1	.	.	1	Cotton Manufacture	3	1	.	3	1	.	.
.	.	.	.	.	.	Fustian Manufacture; Flax, Linen, Manufacture...	.	.	.	.	.	.	.
						2. Wool and Worsted.							
.	.	.	.	.	.	Wool—Sorting Processes	.	1	.	.	.	1	.
.	.	1	.	.	1	Wool—Combing Processes	.	.	.	.	.	.	.
.	1	.	2	.	3	Wool & Worsted—Spinning Processes	.	1	.	.	.	1	.
.	.	1	1	.	2	Wool & Worsted—Weaving Processes	2	1	.	.	1	2	.
.	.	1	.	.	1	Wool & Worsted—Wkrs. in Other Processes, or Undef.	.	.	.	.	.	.	.
.	.	.	.	.	.	3. Silk	.	.	.	.	.	.	.
1	11	11	10	4	37	4. Hemp and Other Fibrous Materials	1	5	.	.	4	1	1
.	2	2	2	2	8	5. Mixed or Unspecified Materials	114	17	7	85	25	6	8
.	1	4	4	2	11	6. Bleaching, Printing, Dyeing, etc.	.	.	.	.	.	.	.
24	298	243	127	10	702	7. Dealers (Drapers and others)	422	59	9	302	125	39	6
						XIX. DRESS.							
						1. Dress.							
21	200	356	242	66	885	Tailors	150	22	3	96	56	14	3
.	2	2	.	.	4	Milliners, Dressmakers	2830	443	95	1827	1037	269	45
1	.	.	1	.	2	Shirt Makers, Seamstresses...	86	88	.	44	49	49	32
25	157	205	194	69	650	Boot, Shoe, Slipper, Patten, Clog—Makers	11	3	1	8	2	3	.
31	125	125	31	9	321	Other Workers	19	13	.	12	12	6	2
13	132	141	79	14	379	Dealers	130	36	5	68	63	20	10
						XX. FOOD, TOBACCO, DRINK, AND LODGING.							
						1. Food.							
14	194	227	88	19	542	Workers	130	17	3	96	36	9	3
115	1141	1425	712	141	3534	Dealers	349	471	7	200	299	242	72
						2. Tobacco.							
.	1	3	1	.	5	Tobacco Manufacture	5	.	2	2	1	.	.
2	21	40	19	3	85	Tobacconists	52	18	2	34	21	11	2
2	18	32	22	2	76	3. Makers of Spirituous Drinks	.	1	.	.	.	1	.
						4. Board, Lodging, etc.							
.	6	58	77	29	170	Coffee, Eating, Lodging, Boarding—House Keepers	420	666	1	33	324	542	186
.	16	248	162	18	444	Inn, Hotel—Keepers; Publicans, etc.	27	129	.	2	73	67	14
8	213	194	32	1	448	Cellarmen; Barmen; Others in Inn, Hotel, etc.—Serv.	293	21	1	199	112	2	.
1	12	32	19	3	67	Wine and Spirit Merchants, Agents	1	3	.	.	2	1	1
						XXI. GAS, WATER, AND ELECTRICITY SUPPLY, AND SANITARY SERVICE.							
.	58	228	126	18	430	1. Gas, Water, Electricity	.	.	.	.	.	.	.
.	11	42	43	19	115	2. Sanitary Service	.	.	.	.	.	.	.
						XXII. OTHER, GENERAL, AND UNDEFINED WORKERS AND DEALERS.							
						1-4. About Animals; Sundry Industries; General Makers and Dealers; General Labourers, etc.							
16	78	86	70	12	262	General Shopkeepers, Dealers; Pawnbrokers ...	152	94	4	101	86	41	14
32	137	145	82	35	431	Costermongers, Hawkers, Street Sellers	36	63	2	23	24	34	16
42	1247	1914	1105	251	4559	General Labourers	.	.	.	.	.	.	.
9	408	963	417	19	1816	Engine Drivers, Stokers, Firemen (not Railway, Marine, or Agricultural)	.	.	.	.	.	.	.
13	143	196	126	33	511	Others	19	3	1	16	4	1	.
						XXIII. WITHOUT SPECIFIED OCCUPATIONS OR UNOCCUPIED							
.	1	67	517	1171	1756	Retired from Business (not Army, Navy, Church, Medicine); Pensioners	90	210	.	.	13	85	202
.	17	119	200	235	571	Living on own means	966	1380	.	78	466	906	896
11033	1496	280	223	288	13320	Others aged 10 years and upwards (inclg. Students)	26279	44550	12636	14288	26873	13587	3456

COUNTY OF **YORK**—*cont.* AGGREGATE of RURAL DISTRICTS, NORTH RIDING.

TABLE 35.—OCCUPATIONS (Condensed List) of MALES and FEMALES AGED 10 YEARS and upwards at FIVE GROUPS of AGES, 1901—*continued.*

MALES.	OCCUPIED AND UNOCCUPIED.	FEMALES.
66631	ALL AGES.	67201
14041	UNDER 10 YEARS.	14003
52590	10 YEARS AND UPWARDS.	53198

Ages of Males 10 Years and upwards. 10-	15-	25-	45-	65 and upwards.	Total Males.	Occupations at Ages 10 Years and upwards.	Ages of Females 10 Years and upwards. Total Females. Unmarried.	Married or Widowed.	10-	15-	25-	45-	65 and upwards.
6996	13033	16390	11247	4924	52590	... ... TOTAL OCCUPIED AND UNOCCUPIED	26588	26610	6932	12438	17748	11239	4841
5819	755	569	838	1491	9472	... ... Retired or Unoccupied (Order XXIII.)	16344	23767	6381	6440	13992	9135	4163
1177	12278	15821	10409	3433	43118	... Engaged in Occupations (Orders I.—XXII.) ...	10244	2843	551	5998	3756	2104	678
						I. GENERAL OR LOCAL GOVERNMENT OF THE COUNTRY.							
9	91	137	60	26	323	1. National Government	63	56	2	38	34	38	7
.	12	110	61	15	198	2. Local Government	10	8	.	4	12	2	.
						II. DEFENCE OF THE COUNTRY.							
3	426	146	23	4	602	1. Army (at Home)	.	.	.	.	.	.	.
.	2	10	1	1	14	2. Navy and Marines (Ashore and in Port)	.	.	.	.	.	.	.
						III. PROFESSIONAL OCCUPATIONS AND THEIR SUBORDINATE SERVICES.							
						1. Clerical.							
.	8	122	149	52	331	Clergymen, Priests, Ministers	.	.	.	.	.	.	.
.	3	14	7	5	29	Monks, Nuns, Scripture Readers; Church, Cemetery—Officers, etc.	7	1	.	1	3	4	.
						2. Legal.							
.	2	22	16	5	45	Barristers, Solicitors	.	.	.	.	.	.	.
2	31	20	9	.	62	Law Clerks	.	1	.	.	1	.	.
						3. Medical.							
.	2	50	31	6	89	Physicians, Surgeons, General Practitioners ...	.	.	.	.	.	.	.
.	.	.	.	.	.	Midwives	.	1	.	.	.	.	1
.	1	13	2	.	16	Sick Nurses, Invalid Attendants	73	70	.	13	56	56	18
.	2	24	13	6	45	Others	1	.	.	1	.	.	.
2	43	185	103	8	341	4. Teaching	469	111	11	247	256	61	5
.	4	3	7	3	17	5. Literary and Scientific	.	2	.	.	.	2	.
.	3	8	11	1	23	6. Engineers and Surveyors	.	.	.	.	.	.	.
.	24	41	27	3	95	7 and 8. Art, Music, Drama, etc...	31	3	.	12	20	2	.
						IV. DOMESTIC OFFICES OR SERVICES.							
						1. Domestic Indoor Service.							
.	7	5	2	.	14	In Hotels, Lodging and Eating Houses	64	6	2	42	19	7	.
19	147	125	39	5	335	Other Domestic Indoor Servants	6550	336	457	4204	1678	483	64
26	478	835	377	74	1790	2. Domestic Outdoor Service	.	.	.	.	.	.	.
						3. Other Service.							
.	.	.	.	.	.	Charwomen	123	256	.	16	112	204	47
.	1	5	.	.	6	Laundry and Washing Service	170	233	3	65	130	158	47
1	13	38	19	17	88	Others	93	50	.	41	61	26	15
						V. COMMERCIAL OCCUPATIONS.							
.	15	77	72	21	185	1. Merchants, Agents, and Accountants	2	2	.	.	2	2	.
7	87	79	17	2	192	2. Commercial or Business Clerks	19	.	.	12	7	.	.
.	34	56	21	3	114	3 and 4. Dealers in Money; Insurance...	.	2	.	.	1	1	.
						VI. CONVEYANCE OF MEN, GOODS, AND MESSAGES.							
5	468	708	463	68	1712	1. On Railways	.	14	.	.	6	6	2
						2. On Roads.							
21	189	218	99	21	548	Coachmen, Grooms (not Domestic); Cabmen ...	.	.	.	.	.	.	.
6	113	218	115	51	503	Carmen, Carriers, Carters, Waggoners (not Farm)...	.	4	.	.	.	4	.
.	5	41	24	9	79	Others	1	1	.	.	2	.	.
.	14	27	28	5	74	3. On Seas, Rivers, and Canals	.	.	.	.	.	.	.
.	1	3	4	.	8	4. In Docks, Harbours, etc....	.	.	.	.	.	.	.
						5. In Storage, Porterage, and Messages.							
48	35	.	3	.	86	Messengers, Porters, Watchmen (not Rlwy. or Govt.)	1	.	1	.	.	.	.
1	14	13	5	2	35	Others	21	.	.	13	8	.	.
						VII. AGRICULTURE.							
						1. On Farms, Woods, and Gardens.							
22	182	287	212	102	805	Gardeners (not Domestic); Nurserymen, Seedsmen, Florists	5	10	.	.	1	9	5
797	6561	7147	4652	1787	20944	Others*	784	600	37	421	334	356	236
						VIII. FISHING.							
.	2	5	5	4	16	1. In Fishing	.	.	.	.	.	.	.
						IX. IN AND ABOUT, AND DEALING IN THE PRODUCTS OF, MINES AND QUARRIES.							
						1 and 2. Mines and Quarries.							
.	7	19	5	1	32	Coal and Shale Mine—Hewers	.	.	.	.	.	.	.
.	1	2	3	.	6	" " —Other Workers below ground	.	.	.	.	.	.	.
.	.	1	.	.	1	" " —Workers above ground ...	.	.	.	.	.	.	.
25	412	845	537	92	1911	Other Workers	.	.	.	.	.	.	.
.	2	32	25	9	68	Dealers	.	2	.	.	1	1	.
						X. METALS, MACHINES, IMPLEMENTS, & CONVEYANCES.							
.	38	51	19	1	109	1. Iron and Steel Manufacture	.	.	.	.	.	.	.
.	.	3	2	.	5	2. Manufacture of Other, Mixed, or Unspecified Metals	.	.	.	.	.	.	.
						3. Engineering, and Machine Making.							
.	32	30	16	3	81	Ironfounders	.	.	.	.	.	.	.
14	244	290	200	50	798	Blacksmiths, Strikers	.	3	.	.	.	2	1
2	47	42	24	.	115	Erectors, Fitters, Turners	.	.	.	.	.	.	.
1	43	69	40	7	160	Others	.	1	.	.	.	1	.
.	1	2	4	4	11	4. Tools	.	.	.	.	.	.	.
1	15	23	10	3	52	5, 6, 7. Types, etc.; Arms; Miscellaneous Metal Trades	.	1	.	.	.	.	.
.	7	14	7	1	29	8. Ships and Boats	.	.	.	.	.	.	1
3	62	52	35	17	169	9. Vehicles	.	1	.	.	.	.	.
.	15	26	8	2	51	10. Dealers	.	3	.	.	3	.	1
						XI. PRECIOUS METALS, JEWELS, WATCHES, INSTRUMENTS, AND GAMES.							
						1-5. Prec. Metals, Jewels.; Watches, Instrmts.; Games.							
.	.	3	.	.	3	Goldsmiths, Silversmiths, Jewellers	1	.	.	1	.	.	.
2	12	20	11	5	50	Watchmakers, Clockmakers	.	.	.	.	.	.	.
2	10	19	2	.	33	Electrical Apparatus Makers	.	.	.	.	.	.	.
.	1	3	5	1	10	Other Workers	.	.	.	.	.	.	.
.	.	2	2	.	4	Dealers	2	.	.	1	.	1	.

* The figures include :—

.	144	2458	2602	1104	6308	Farmers, Graziers	94	540	.	3	97	312	222
193	1809	1212	78	13	3305	Farmers', Graziers'—Sons, Daughters, or other Relatives assisting in the work of the Farm	651	11	35	396	215	16	.
.	91	294	149	26	560	Farm Bailiffs, Foremen	2	1	.	1	.	1	1
4	116	245	160	30	555	Shepherds...	.	.	.	.	.	.	.
213	693	400	213	42	1561	Agricultural Labourers, Farm Servants—distinguished as in charge of Cattle	24	16	.	16	7	13	4
108	2174	829	186	12	3309	Agricultural Labourers, Farm Servants—distinguished as in charge of Horses	.	.	.	.	.	.	.
279	1491	1551	1114	502	4937	Agricultural Labourers, Farm Servants—not otherwise distinguished	12	30	2	4	13	14	9

COUNTY OF **YORK**—*cont.* AGGREGATE of RURAL DISTRICTS, NORTH RIDING—*cont.*

TABLE 35.—OCCUPATIONS (Condensed List) of MALES and FEMALES AGED 10 YEARS and upwards at FIVE GROUPS of AGES, 1901—*continued.*

Ages of Males 10 Years and upwards.						Occupations at Ages 10 Years and upwards.	Ages of Females 10 Years and upwards.						
							Total Females.						
10–	15–	25–	45–	65 and upwards.	Total Males.		Unmarried.	Married or Widowed.	10–	15–	25–	45–	65 and upwards.
						XII. Building and Works of Construction.							
						1. House Building, etc.							
14	494	383	321	103	1315	Carpenters, Joiners	.	1	.	.	.	.	1
2	153	165	111	14	445	Bricklayers, Bricklayers' Labourers	.	.	.	.	.	.	.
4	140	237	186	45	612	Masons, Masons' Labourers...	.	1	.	.	.	1	.
1	64	97	38	4	204	Painters, Decorators, Glaziers	.	.	.	.	.	.	.
1	49	30	20	3	103	Plumbers	.	.	.	.	.	.	.
1	27	73	71	13	185	Others	.	2	.	.	.	1	1
4	34	124	230	138	530	2. Other Works of Construction, and Roads...	.	.	.	.	.	.	.
						XIII. Wood, Furniture, Fittings, and Decorations.							
						1 and 2. Furniture, Fittings, etc.; Wood and Bark.							
2	30	28	25	2	87	Cabinet Makers; French Polishers; Upholsterers...	2	1	1	.	1	1	.
.	8	4	11	5	28	Other Workers in Furniture, Fittings, etc.	2	2	.	1	3	.	.
3	13	39	32	5	92	Workers in Wood and Bark	.	.	.	.	.	.	.
.	1	10	13	5	29	Dealers	1	1	.	1	.	1	.
						XIV. Brick, Cement, Pottery, and Glass.							
						1. Brick, Cement, Pottery, and Glass.							
11	55	90	43	13	212	Brick, Cement, Earthenware—Manufacture ...	.	1	.	.	.	.	1
.	.	.	1	.	1	Glass Manufacture	.	.	.	.	.	.	.
.	.	1	5	1	7	Dealers	1	7	.	.	2	3	3
						XV. Chemicals, Oil, Grease, Soap, Resin, etc.							
						1 and 3. Colouring Matter; Drugs, Chemicals, etc.							
.	20	20	13	4	57	Chemists, Druggists	.	1	.	.	.	1	.
.	1	4	1	.	6	Others	.	1	.	.	.	1	.
.	.	.	.	.	.	2. Explosives and Matches	.	.	.	.	.	.	.
						4. Oil, Grease, Soap, Resin, etc.							
1	1	5	2	.	9	Workers	.	.	.	.	.	.	.
.	3	8	2	.	13	Dealers	.	2	.	.	.	2	.
						XVI. Skins, Leather, Hair, and Feathers.							
2	58	60	50	14	184	1 and 2. Skins and Leather; Saddlery and Harness ...	.	2	.	.	.	1	1
.	.	.	.	.	.	3. Hair and Feathers	1	.	.	.	1	.	.
.	8	6	11	3	28	4. Dealers in Skins, Leather, Hair, and Feathers	.	.	.	.	.	.	.
						XVII. Paper, Prints, Books, and Stationery.							
						1 and 2. Paper and Stationery; Prints and Books.							
.	.	2	.	.	2	Paper Manufacture; Paper Stainers	1	.	.	.	1	.	.
.	1	.	.	.	1	Paper Box, Bag—Makers; Stationery Manufacture	8	.	2	4	2	.	.
4	28	19	7	1	59	Printers, Lithographers	1	.	.	1	.	.	.
.	.	.	2	.	2	Bookbinders	.	.	.	.	.	.	.
1	10	15	8	5	39	Others	15	9	.	5	14	5	.
						XVIII. Textile Fabrics.							
						1. Cotton and Flax.							
.	.	.	.	.	.	Cotton Manufacture	1	3	.	.	4	.	.
10	41	40	33	17	141	Fustian Manufacture; Flax, Linen, Manufacture...	69	44	9	48	28	24	4
						2. Wool and Worsted.							
.	1	1	.	.	2	Wool—Sorting Processes	.	.	.	.	.	.	.
.	.	.	.	.	.	Wool—Combing Processes	.	.	.	.	.	.	.
.	.	1	.	.	1	Wool & Worsted—Spinning Processes	1	.	.	.	1	.	.
.	.	1	.	.	1	Wool & Worsted—Weaving Processes	1	.	.	.	1	.	.
.	.	.	.	.	.	Wool & Worsted—Wkrs. in Other Processes, or Undef.	.	.	.	.	.	.	.
.	.	.	.	.	.	3. Silk	.	.	.	.	.	.	.
2	7	16	12	4	41	4. Hemp and Other Fibrous Materials	9	3	.	7	5	.	.
.	.	2	1	1	4	5. Mixed or Unspecified Materials	30	12	5	9	11	10	7
2	10	15	6	1	34	6. Bleaching, Printing, Dyeing, etc.	.	4	.	.	2	1	1
6	85	65	30	2	188	7. Dealers (Drapers and others)	51	68	.	36	42	30	11
						XIX. Dress.							
						1. Dress.							
18	131	186	156	51	542	Tailors	10	4	.	6	3	4	1
.	1	.	.	.	1	Milliners, Dressmakers	1173	244	13	634	531	194	45
.	.	1	.	.	1	Shirt Makers, Seamstresses...	44	28	3	9	16	26	18
12	89	174	207	101	583	Boot, Shoe, Slipper, Patten, Clog—Makers	1	2	.	.	1	1	1
2	8	18	7	2	37	Other Workers	3	1	.	1	1	2	.
.	5	20	16	6	47	Dealers	25	7	.	11	13	5	3
						XX. Food, Tobacco, Drink, and Lodging.							
						1. Food.							
5	46	101	68	13	233	Workers	8	8	1	3	5	5	2
35	332	482	313	93	1255	Dealers	142	262	1	37	139	163	64
						2. Tobacco.							
.	.	.	.	.	.	Tobacco Manufacture	.	.	.	.	.	.	.
.	2	2	3	.	7	Tobacconists	2	4	.	2	4	.	.
.	13	52	22	3	90	3. Makers of Spirituous Drinks	.	1	.	.	1	.	.
						4. Board, Lodging, etc.							
.	1	3	5	4	13	Coffee, Eating, Lodging, Boarding—House Keepers	46	86	.	3	37	69	23
.	5	152	138	35	330	Inn, Hotel—Keepers; Publicans, etc.	28	223	.	3	108	108	32
3	26	23	6	1	59	Cellarmen; Barmen; Others in Inn, Hotel, etc.—Serv.	57	2	2	37	20	.	.
.	2	4	4	1	11	Wine and Spirit Merchants, Agents	4	.	.	.	.	4	.
						XXI. Gas, Water, and Electricity Supply, and Sanitary Service.							
.	4	23	12	2	41	1. Gas, Water, Electricity	.	.	.	.	.	.	.
.	.	2	7	3	12	2. Sanitary Service	.	.	.	.	.	.	.
						XXII. Other, General, and Undefined Workers and Dealers.							
						1–4. About Animals; Sundry Industries; General Makers and Dealers; General Labourers, etc.							
.	4	22	12	4	42	General Shopkeepers, Dealers; Pawnbrokers ...	11	10	1	4	7	6	3
4	12	37	36	13	102	Costermongers, Hawkers, Street Sellers	3	15	.	1	5	6	6
3	195	411	358	161	1128	General Labourers	.	.	.	.	.	.	.
3	52	101	58	10	224	Engine Drivers, Stokers, Firemen (not Railway, Marine, or Agricultural)	.	.	.	.	.	.	.
2	39	106	64	25	236	Others	3	3	.	3	.	3	.
						XXIII. Without Specified Occupations or Unoccupied							
.	14	198	506	950	1668	Retired from Business (not Army, Navy, Church, Medicine); Pensioners	189	164	.	6	73	113	161
.	13	125	178	304	620	Living on own means	713	1207	.	33	280	680	927
5819	728	246	154	237	7184	Others aged 10 years and upwards (inclg. Students)	15442	22396	6381	6401	13639	8342	3075

COUNTY OF **YORK**—*continued.* COUNTY BOROUGH of BRADFORD (CITY).

TABLE 35.—OCCUPATIONS (Condensed List) of MALES and FEMALES AGED 10 YEARS and upwards at FIVE GROUPS of AGES, 1901—*continued.*

MALES.	OCCUPIED AND UNOCCUPIED.	FEMALES.
130092	ALL AGES.	149675
26695	UNDER 10 YEARS.	26844
103397	10 YEARS AND UPWARDS.	122831

Ages of Males 10 Years and upwards. 10-	15-	25-	45-	65 and upwards.	Total Males.	Occupations at Ages 10 Years and upwards.	Ages of Females 10 Years and upwards. Total Females. Unmarried.	Married or Widowed.	10-	15-	25-	45-	65 and upwards.
12836	26260	39793	20220	4288	103397	... ... TOTAL OCCUPIED AND UNOCCUPIED	58339	64492	13216	31479	47133	24642	6361
7899	818	436	1043	1746	11942	... ... Retired or Unoccupied (Order XXIII.)	16604	52792	8634	6767	29247	19077	5671
4937	25442	39357	19177	2542	91455	... Engaged in Occupations (Orders I.–XXII.) ...	41735	11700	4582	24712	17886	5565	690
						I. GENERAL OR LOCAL GOVERNMENT OF THE COUNTRY.							
65	126	180	49	3	423	1. National Government	7	7	.	4	7	2	1
.	114	364	113	7	598	2. Local Government	59	9	.	17	43	8	.
						II. DEFENCE OF THE COUNTRY.							
3	292	118	5	.	418	1. Army (at Home)	.	.	.	.	.	.	.
.	2	.	.	.	2	2. Navy and Marines (Ashore and in Port)	.	.	.	.	.	.	.
						III. PROFESSIONAL OCCUPATIONS AND THEIR SUBORDINATE SERVICES.							
						1. Clerical.							
.	5	117	76	15	213	Clergymen, Priests, Ministers	.	.	.	.	.	.	.
.	6	36	31	7	80	Monks, Nuns, Scripture Readers; Church, Cemetery—Officers, etc.	38	13	.	5	29	14	3
						2. Legal.							
.	12	58	15	3	88	Barristers, Solicitors	.	.	.	.	.	.	.
10	98	82	23	3	216	Law Clerks	4	.	.	4	.	.	.
						3. Medical.							
.	1	113	40	7	161	Physicians, Surgeons, General Practitioners ...	1	.	.	.	1	.	.
.	.	.	.	.	.	Midwives	1	17	.	.	3	11	4
.	.	1	.	.	1	Sick Nurses, Invalid Attendants	234	144	.	65	172	119	22
.	20	67	47	15	149	Others	6	17	.	2	11	8	2
1	89	249	70	3	412	4. Teaching	1225	72	12	713	506	63	3
.	28	55	17	1	101	5. Literary and Scientific	2	1	.	.	3	.	.
.	25	49	21	2	97	6. Engineers and Surveyors	.	.	.	.	.	.	.
8	164	403	149	22	746	7 and 8. Art, Music, Drama, etc...	219	78	8	150	111	27	1
						IV. DOMESTIC OFFICES OR SERVICES.							
						1. Domestic Indoor Service.							
3	38	52	10	1	104	In Hotels, Lodging and Eating Houses	334	23	.	199	143	13	2
5	24	18	9	1	57	Other Domestic Indoor Servants	1478	639	81	2412	1882	670	123
1	56	169	91	19	336	2. Domestic Outdoor Service	.	.	.	.	.	.	.
						3. Other Service.							
.	.	.	.	.	.	Charwomen	276	948	.	35	507	607	75
.	5	20	11	3	39	Laundry and Washing Service	474	408	24	277	288	223	70
4	53	192	139	36	424	Others	137	135	1	51	134	76	10
						V. COMMERCIAL OCCUPATIONS.							
.	185	801	469	59	1514	1. Merchants, Agents, and Accountants	18	8	.	8	10	7	1
69	1427	1185	337	34	3052	2. Commercial or Business Clerks	351	11	8	240	105	9	.
1	143	391	196	11	742	3 and 4. Dealers in Money; Insurance...	3	4	.	2	3	2	.
						VI. CONVEYANCE OF MEN, GOODS, AND MESSAGES.							
20	936	1614	531	29	3130	1. On Railways	.	5	.	.	3	2	.
						2. On Roads.							
4	122	292	145	13	576	Coachmen, Grooms (not Domestic); Cabmen ...	.	.	.	.	.	.	.
18	850	1742	634	39	3283	Carmen, Carriers, Carters, Waggoners (not Farm)...	.	1	.	.	.	1	.
4	87	294	66	4	455	Others	1	8	.	1	1	3	4
.	8	20	10	1	39	3. On Seas, Rivers, and Canals	.	.	.	.	.	.	.
.	1	3	2	.	6	4. In Docks, Harbours, etc....	.	.	.	.	.	.	.
						5. In Storage, Porterage, and Messages.							
704	397	91	128	35	1355	Messengers, Porters, Watchmen (not Rlwy. or Govt.)	28	.	18	10	.	.	.
7	116	151	76	9	359	Others	107	1	6	86	18	1	.
						VII. AGRICULTURE.							
						1. On Farms, Woods, and Gardens.							
3	80	135	141	49	408	Gardeners (not Domestic); Nurserymen, Seedsmen, Florists	8	7	.	6	4	4	1
27	297	405	289	99	1117	Others[a]	19	31	3	26	19	23	9
						VIII. FISHING.							
.	.	1	.	.	1	1. In Fishing	.	.	.	.	.	.	.
						IX. IN AND ABOUT, AND DEALING IN THE PRODUCTS OF, MINES AND QUARRIES.							
						1 and 2. Mines and Quarries.							
9	237	486	196	18	946	Coal and Shale Mine—Hewers	.	.	.	.	.	.	.
59	175	41	15	2	292	" " —Other Workers below ground	.	.	.	.	.	.	.
4	13	38	14	5	74	" " —Workers above ground ...	.	1	.	.	1	.	.
17	414	805	473	48	1757	Other Workers[b]	3	1	.	4	.	.	.
.	38	178	150	32	398	Dealers	1	10	.	.	2	8	1
						X. METALS, MACHINES, IMPLEMENTS, & CONVEYANCES.							
7	101	173	143	13	437	1. Iron and Steel Manufacture	.	.	.	.	.	.	.
.	2	1	.	.	3	2. Manufacture of Other, Mixed, or Unspecified Metals	.	.	.	.	.	.	.
						3. Engineering, and Machine Making.							
11	344	544	323	36	1258	Ironfounders	.	.	.	.	.	.	.
5	245	361	232	27	870	Blacksmiths, Strikers	.	.	.	.	.	.	.
6	387	658	302	21	1374	Erectors, Fitters, Turners	.	.	.	.	.	.	.
52	1003	1245	540	44	2884	Others	86	7	9	50	33	1	.
3	45	64	38	4	154	4. Tools	4	1	1	3	1	.	.
37	303	292	142	15	789	5, 6, 7. Types, etc.; Arms; Miscellaneous Metal Trades[c]	33	2	4	26	5	.	.
1	5	3	1	.	10	8. Ships and Boats	.	.	.	.	.	.	.
16	190	217	97	17	537	9. Vehicles	.	1	.	.	.	1	.
1	42	120	47	7	217	10. Dealers	22	12	2	12	10	9	1
						XI. PRECIOUS METALS, JEWELS, WATCHES, INSTRUMENTS, AND GAMES.							
						1–5. Prec. Metals, Jewels; Watches, Instrmts.; Games.							
1	18	33	17	1	70	Goldsmiths, Silversmiths, Jewellers	3	4	.	3	2	2	.
3	43	62	44	7	159	Watchmakers, Clockmakers	3	1	.	3	1	.	.
8	244	216	41	.	509	Electrical Apparatus Makers	5	.	2	2	1	.	.
2	45	63	22	3	135	Other Workers	11	5	.	8	7	1	.
.	12	26	18	4	60	Dealers	14	8	2	5	7	7	1

[a] The figures include 419 Male "Farmers, Graziers," and 504 Male "Agricultural Labourers, Farm Servants."
[b] The figures include 1581 Male "Stone—Quarriers, Cutters, Dressers."
[c] The figures include 371 Male and 27 Female "Tinplate Goods Makers."

COUNTY OF **YORK**—*continued.* COUNTY BOROUGH of BRADFORD (CITY)—*continued.*

TABLE 35.—OCCUPATIONS (Condensed List) of MALES and FEMALES AGED 10 YEARS and upwards at FIVE GROUPS of AGES, 1901—*continued.*

Ages of Males 10 Years and upwards.						Occupations at Ages 10 Years and upwards.	Ages of Females 10 Years and upwards.						
							Total Females.						
10-	15-	25-	45-	65 and upwards.	Total Males.		Un-married.	Married or Widowed.	10-	15-	25-	45-	65 and upwards.
						XII. Building and Works of Construction.							
						1. House Building, etc.							
20	544	726	495	54	1839	Carpenters, Joiners	.	.	.	.	.	.	.
.	153	326	170	18	667	Bricklayers, Bricklayers' Labourers	.	.	.	.	.	.	.
8	562	1063	734	61	2428	Masons, Masons' Labourers...	.	.	.	.	.	.	.
16	432	620	271	35	1374	Painters, Decorators, Glaziers	.	.	.	.	.	.	.
17	281	314	126	6	744	Plumbers	.	3	.	.	.	3	.
9	273	498	325	37	1142	Others	.	1	.	.	.	1	.
3	141	417	340	60	961	2. Other Works of Construction, and Roads...	.	.	.	.	.	.	.
						XIII. Wood, Furniture, Fittings, and Decorations.							
						1 and 2. Furniture, Fittings, etc.; Wood and Bark.							
17	481	343	148	21	1010	Cabinet Makers; French Polishers; Upholsterers...	58	24	2	35	24	16	5
5	100	134	57	11	307	Other Workers in Furniture, Fittings, etc.	10	2	1	7	4	.	.
32	280	364	181	22	879	Workers in Wood and Bark	34	4	2	24	11	1	.
2	32	120	65	16	235	Dealers	23	16	.	13	16	5	5
						XIV. Brick, Cement, Pottery, and Glass.							
						1. Brick, Cement, Pottery, and Glass.							
8	92	98	62	4	264	Brick, Cement, Earthenware—Manufacture ...	.	.	.	.	.	.	.
1	11	17	4	.	33	Glass Manufacture	1	.	.	1	.	.	.
2	6	33	23	6	70	Dealers	23	9	.	12	15	4	1
						XV. Chemicals, Oil, Grease, Soap, Resin, etc.							
						1 and 3. Colouring Matter; Drugs, Chemicals, etc.							
5	100	119	43	9	276	Chemists, Druggists	43	7	9	28	7	5	1
.	32	84	29	1	146	Others	10	.	2	8	.	.	.
.	1	2	.	.	3	2. Explosives and Matches	.	.	.	.	.	.	.
						4. Oil, Grease, Soap, Resin, etc.							
3	54	120	42	7	226	Workers	71	20	2	49	32	8	.
1	13	36	24	1	75	Dealers	11	2	.	7	4	1	1
						XVI. Skins, Leather, Hair, and Feathers.							
5	52	82	45	14	198	1 and 2. Skins and Leather; Saddlery and Harness ...	7	5	.	2	5	4	1
6	51	81	44	5	187	3. Hair and Feathers	17	17	.	11	16	6	1
.	13	18	10	1	42	4. Dealers in Skins, Leather, Hair, and Feathers	1	.	.	.	1	.	.
						XVII. Paper, Prints, Books, and Stationery.							
						1 and 2. Paper and Stationery; Prints and Books.							
1	20	24	11	2	58	Paper Manufacture; Paper Stainers	30	21	9	19	18	5	.
6	24	16	7	2	55	Paper Box, Bag—Makers; Stationery Manufacture	358	18	71	241	60	4	.
72	467	513	144	10	1206	Printers, Lithographers	263	3	91	158	16	1	.
.	47	57	21	.	125	Bookbinders	168	5	30	116	26	1	.
21	112	184	99	21	437	Others	123	54	8	69	70	26	4
						XVIII. Textile Fabrics.							
						1. Cotton and Flax.							
144	195	350	270	40	999	Cotton Manufacture[a]	1261	296	188	803	465	98	3
.	4	1	4	.	9	Fustian Manufacture; Flax, Linen, Manufacture...	13	3	.	8	7	1	.
						2. Wool and Worsted.							
5	312	820	509	56	1702	Wool—Sorting Processes	14	31	2	11	20	11	1
41	1000	1456	589	100	3186	Wool—Combing Processes	1313	876	22	962	1020	180	5
2014	1159	644	232	30	4079	Wool & Worsted—Spinning Processes	9611	993	2910	5883	1591	213	7
209	674	1379	707	113	3082	Wool & Worsted—Weaving Processes...	9770	3216	268	5816	5548	1294	60
388	2091	2912	1304	170	6865	Wool & Worsted—Wkrs. in Other Processes, or Undef.	1292	373	136	807	601	111	10
157	198	326	122	12	815	3. Silk[b]	2296	486	318	1399	939	122	4
7	35	39	28	3	112	4. Hemp and Other Fibrous Materials	7	15	1	3	9	6	3
77	160	231	74	14	556	5. Mixed or Unspecified Materials	543	138	48	308	239	83	3
106	1624	2151	854	64	4799	6. Bleaching, Printing, Dyeing, etc.	144	21	9	98	48	10	.
16	460	965	531	68	2010	7. Dealers (Drapers and others)	477	132	10	304	207	73	15
						XIX. Dress.							
						1. Dress.							
6	233	490	300	55	1084	Tailors	317	119	19	226	128	59	4
.	6	2	6	1	15	Milliners, Dressmakers	2914	633	131	1667	1339	373	37
.	1	3	2	.	6	Shirt Makers, Seamstresses...	167	95	11	90	77	71	13
9	224	359	281	96	969	Boot, Shoe, Slipper, Patten, Clog—Makers	26	10	3	14	13	5	1
23	195	197	51	6	472	Other Workers	75	20	4	57	26	7	1
4	105	166	64	15	354	Dealers	149	61	4	87	78	36	5
						XX. Food, Tobacco, Drink, and Lodging.							
						1. Food.							
8	157	234	115	11	525	Workers	222	31	21	140	72	17	3
172	1244	1980	858	155	4409	Dealers	746	697	24	299	572	455	93
						2. Tobacco.							
.	7	6	6	1	20	Tobacco Manufacture	171	21	19	125	42	6	.
1	22	47	23	6	99	Tobacconists	45	26	3	24	31	10	3
.	48	95	37	1	181	3. Makers of Spirituous Drinks	.	.	.	.	.	.	.
						4. Board, Lodging, etc.							
.	14	126	101	8	249	Coffee, Eating, Lodging, Boarding—House Keepers	100	164	.	15	90	128	31
.	9	294	196	14	513	Inn, Hotel—Keepers; Publicans, etc.	12	98	.	3	37	63	7
13	218	210	58	5	504	Cellarmen; Barmen; Others in Inn, Hotel, etc.—Serv.	353	48	11	216	160	14	.
.	8	24	14	1	47	Wine and Spirit Merchants, Agents	1	.	.	1	.	.	.
						XXI. Gas, Water, and Electricity Supply, and Sanitary Service.							
.	57	434	290	28	809	1. Gas, Water, Electricity	.	.	.	.	.	.	.
.	13	81	104	31	229	2. Sanitary Service	.	.	.	.	.	.	.
						XXII. Other, General, and Undefined Workers and Dealers.							
						1-4. About Animals; Sundry Industries; General Makers and Dealers; General Labourers, etc.							
17	96	90	39	4	246	General Shopkeepers, Dealers; Pawnbrokers ...	125	49	5	78	54	31	6
34	133	235	149	49	600	Costermongers, Hawkers, Street Sellers	37	129	.	20	59	66	21
4	227	560	376	70	1237	General Labourers	.	.	.	.	.	.	.
5	214	694	400	31	1344	Engine Drivers, Stokers, Firemen (not Railway, Marine, or Agricultural)	.	.	.	.	.	.	.
18	212	253	168	26	677	Others	38	14	7	19	16	9	1
						XXIII. Without Specified Occupations or Unoccupied							
.	4	42	583	1101	1730	Retired from Business (not Army, Navy, Church, Medicine); Pensioners	132	304	.	2	22	150	262
.	17	79	202	303	601	Living on own means	572	1301	.	27	298	725	823
7899	797	315	258	342	9611	Others aged 10 years and upwards (inclg. Students)	15900	51187	8634	6738	28927	18202	4586

a The figures include 298 Males and 568 Females engaged in "Spinning Processes"; 551 Males and 381 Females engaged in "Winding, Warping, etc., Processes"; and 51 Males and 524 Females engaged in "Weaving Processes."
b The figures include 243 Males and 1158 Females engaged in "Spinning Processes"; and 256 Males and 1339 Females engaged in "Weaving Processes."

COUNTY OF **YORK**—*continued.* COUNTY BOROUGH of HALIFAX

TABLE 35.—OCCUPATIONS (Condensed List) of MALES and FEMALES AGED 10 YEARS and upwards at FIVE GROUPS of AGES, 1901—*continued.*

MALES.	OCCUPIED AND UNOCCUPIED.	FEMALES.
48467	ALL AGES.	56469
9611	UNDER 10 YEARS.	9860
38856	10 YEARS AND UPWARDS.	46609

Ages of Males 10 Years and upwards. 10-	15-	25-	45-	65 and upwards.	Total Males.	Occupations at Ages 10 Years and upwards.	Ages of Females 10 Years and upwards. Total Females. Unmarried.	Married or Widowed.	10-	15-	25-	45-	65 and upwards.
4704	9632	15043	7707	1770	38856	... ... TOTAL OCCUPIED AND UNOCCUPIED	22194	24415	5010	11447	17714	9737	2701
2745	223	146	456	869	4439	... ... Retired or Unoccupied (Order XXIII.)	6147	21389	3033	2365	11814	7836	2488
1959	9409	14897	7251	901	34417	... Engaged in Occupations (Orders I.—XXII.) ...	16047	3026	1977	9082	5900	1901	218
						I. GENERAL OR LOCAL GOVERNMENT OF THE COUNTRY.							
19	47	59	22	2	149	1. National Government	9	2	.	3	7	.	1
1	25	108	57	3	194	2. Local Government	83	8	.	41	47	3	.
						II. DEFENCE OF THE COUNTRY.							
.	187	62	9	.	258	1. Army (at Home)	.	.	.	.	.	.	.
.	1	.	.	.	1	2. Navy and Marines (Ashore and in Port)	.	.	.	.	.	.	.
						III. PROFESSIONAL OCCUPATIONS AND THEIR SUBORDINATE SERVICES.							
						1. Clerical.							
.	2	36	31	6	75	Clergymen, Priests, Ministers	.	.	.	.	.	.	.
.	2	16	10	4	32	Monks, Nuns, Scripture Readers; Church, Cemetery—Officers, etc.	28	4	.	4	20	8	.
						2. Legal.							
.	1	39	15	1	56	Barristers, Solicitors	.	.	.	.	.	.	.
3	60	38	11	.	112	Law Clerks	.	.	.	.	.	.	.
						3. Medical.							
.	1	36	13	1	51	Physicians, Surgeons, General Practitioners ...	.	.	.	.	.	.	.
.	.	.	.	.	.	Midwives	.	2	.	.	.	.	2
.	.	.	.	.	.	Sick Nurses, Invalid Attendants	61	77	.	16	40	67	15
1	3	21	19	1	45	Others	2	5	.	1	2	4	.
1	55	113	22	.	191	4. Teaching	408	9	3	216	183	15	.
.	10	13	8	1	32	5. Literary and Scientific	1	1	.	.	1	1	.
.	2	12	3	.	17	6. Engineers and Surveyors	.	.	.	.	.	.	.
.	52	138	56	7	253	7 and 8. Art, Music, Drama, etc....	50	13	2	28	29	4	.
						IV. DOMESTIC OFFICES OR SERVICES.							
						1. Domestic Indoor Service.							
.	9	8	2	.	19	In Hotels, Lodging and Eating Houses	58	7	3	34	18	10	.
3	2	10	4	.	19	Other Domestic Indoor Servants	1676	220	39	843	736	252	26
.	53	123	74	12	262	2. Domestic Outdoor Service	.	.	.	.	.	.	.
						3. Other Service.							
.	.	.	.	.	.	Charwomen	104	317	.	13	175	202	31
.	.	8	6	1	15	Laundry and Washing Service	168	126	8	80	108	83	15
.	19	59	52	13	143	Others	39	56	.	15	34	40	6
						V. COMMERCIAL OCCUPATIONS.							
.	45	236	110	20	411	1. Merchants, Agents, and Accountants	3	3	.	2	3	1	.
22	354	321	134	6	837	2. Commercial or Business Clerks	139	2	5	107	26	3	.
.	68	161	68	4	301	3 and 4. Dealers in Money; Insurance...	.	2	.	.	2	.	.
						VI. CONVEYANCE OF MEN, GOODS, AND MESSAGES.							
0	160	280	111	3	563	1. On Railways	.	2	.	.	.	2	.
						2. On Roads.							
2	52	87	48	4	193	Coachmen, Grooms (not Domestic); Cabmen ...	.	.	.	.	.	.	.
3	316	615	248	15	1197	Carmen, Carriers, Carters, Waggoners (not Farm)...	.	1	.	.	.	1	.
.	83	126	21	3	233	Others	.	.	.	.	.	.	.
.	8	16	9	4	37	3. On Seas, Rivers, and Canals	.	1	.	.	.	1	.
.	2	5	2	.	9	4. In Docks, Harbours, etc....	.	.	.	.	.	.	.
						5. In Storage, Porterage, and Messages.							
274	70	44	38	8	434	Messengers, Porters, Watchmen (not Rlwy. or Govt.)	27	.	21	6	.	.	.
3	27	32	15	3	80	Others	30	.	.	29	1	.	.
						VII. AGRICULTURE.							
						1. On Farms, Woods, and Gardens.							
1	33	59	54	21	168	Gardeners (not Domestic); Nurserymen, Seedsmen, Florists	6	1	2	3	1	1	.
19	142	251	184	54	650	Others[a]	8	17	.	5	2	11	7
						VIII. FISHING.							
.	.	.	.	.	.	1. In Fishing	.	.	.	.	.	.	.
						IX. IN AND ABOUT, AND DEALING IN THE PRODUCTS OF, MINES AND QUARRIES.							
						1 and 2. Mines and Quarries.							
3	23	26	17	5	74	Coal and Shale Mine—Hewers	.	.	.	.	.	.	.
1	7	1	1	.	10	" " —Other Workers below ground	.	.	.	.	.	.	.
.	4	4	1	1	10	" " —Workers above ground ...	.	.	.	.	.	.	.
7	244	471	254	21	997	Other Workers[b]	.	.	.	.	.	.	.
.	9	70	52	4	135	Dealers	.	5	.	.	.	4	1
						X. METALS, MACHINES, IMPLEMENTS, & CONVEYANCES.							
.	4	1	5	.	10	1. Iron and Steel Manufacture	.	.	.	.	.	.	.
.	.	3	.	.	3	2. Manufacture of Other, Mixed, or Unspecified Metals	.	.	.	.	.	.	.
						3. Engineering, and Machine Making.							
13	228	347	124	7	719	Ironfounders	.	1	.	.	.	1	.
4	95	176	103	8	386	Blacksmiths, Strikers	.	.	.	.	.	.	.
7	498	654	231	16	1406	Erectors, Fitters, Turners	.	.	.	.	.	.	.
15	786	1042	402	27	2272	Others[c]	15	.	2	11	2	.	.
5	108	83	41	4	241	4. Tools	3	.	.	3	.	.	.
10	234	459	205	24	932	5, 6, 7. Types, etc.; Arms; Miscellaneous Metal Trades[d]	65	8	1	42	25	5	.
.	.	.	1	.	1	8. Ships and Boats	.	.	.	.	.	.	.
.	68	83	60	2	213	9. Vehicles	3	.	.	3	.	.	.
2	31	44	19	2	98	10. Dealers	12	3	1	8	4	2	.
						XI. PRECIOUS METALS, JEWELS, WATCHES, INSTRUMENTS, AND GAMES.							
						1-5. Prec. Metals, Jewels; Watches, Instrmts.; Games.							
2	22	24	5	.	53	Goldsmiths, Silversmiths, Jewellers	52	2	13	36	3	2	.
.	15	27	8	5	55	Watchmakers, Clockmakers	2	.	1	1	.	.	.
2	67	92	10	2	173	Electrical Apparatus Makers	4	2	.	3	3	.	.
2	37	47	22	1	109	Other Workers	10	2	3	6	1	2	.
.	6	17	9	1	33	Dealers	11	1	.	10	1	1	.

[a] The figures include 320 Male "Farmers, Graziers," and 229 Male "Agricultural Labourers, Farm Servants."
[b] The figures include 821 "Stone—Quarriers, Cutters, Dressers."
[c] The figures include 513 Male "Boiler Makers."
[d] The figures include 600 Male and 33 Female "Wire—Drawers, Makers, Workers, Weavers."

TABLE 35.—OCCUPATIONS (Condensed List) of MALES and FEMALES AGED 10 YEARS and upwards at FIVE GROUPS of AGES, 1901—*continued.*

Ages of Males 10 Years and upwards.						Occupations at Ages 10 Years and upwards.	Ages of Females 10 Years and upwards.						
							Total Females.						
10–	15–	25–	45–	65 and upwards.	Total Males.		Un-married.	Married or Widowed.	10–	15–	25–	45–	65 and upwards.
						XII. Building and Works of Construction.							
						1. House Building, etc.							
11	229	268	168	15	691	Carpenters, Joiners	.	.	.	.	.	.	.
1	48	110	40	3	202	Bricklayers, Bricklayers' Labourers	.	.	.	.	.	.	.
2	178	419	239	31	869	Masons, Masons' Labourers...	.	.	.	.	.	.	.
1	145	188	84	5	423	Painters, Decorators, Glaziers	.	1	.	.	.	1	.
5	118	114	47	1	285	Plumbers	.	1	.	.	.	1	.
3	100	200	130	13	446	Others	.	.	.	.	.	.	.
.	58	193	143	23	417	2. Other Works of Construction, and Roads...	.	.	.	.	.	.	.
						XIII. Wood, Furniture, Fittings, and Decorations.							
						1 and 2. Furniture, Fittings, etc.; Wood and Bark.							
5	332	248	75	9	669	Cabinet Makers; French Polishers; Upholsterers...	35	5	1	20	15	4	.
4	46	40	22	2	114	Other Workers in Furniture, Fittings, etc.	3	2	.	2	2	1	.
8	70	123	61	7	269	Workers in Wood and Bark	32	2	6	22	5	1	.
.	23	55	27	5	110	Dealers	14	7	.	9	6	4	2
						XIV. Brick, Cement, Pottery, and Glass.							
						1. Brick, Cement, Pottery, and Glass.							
22	222	199	44	5	492	Brick, Cement, Earthenware—Manufacture[a] ...	4	1	.	4	1	.	.
.	3	.	.	.	3	Glass Manufacture	.	.	.	.	.	.	.
.	4	12	9	.	25	Dealers	5	4	.	4	2	3	.
						XV. Chemicals, Oil, Grease, Soap, Resin, etc.							
						1 and 3. Colouring Matter; Drugs, Chemicals, etc.							
5	29	42	11	3	90	Chemists, Druggists	19	1	2	16	1	1	.
.	7	16	12	.	35	Others	5	.	.	2	3	.	.
.	.	1	.	.	1	2. Explosives and Matches	.	.	.	.	.	.	.
						4. Oil, Grease, Soap, Resin, etc.							
2	8	25	13	3	51	Workers	4	.	.	1	2	1	.
1	2	7	9	2	21	Dealers	5	.	1	4	.	.	.
						XVI. Skins, Leather, Hair, and Feathers.							
2	37	93	35	5	172	1 and 2. Skins and Leather; Saddlery and Harness ...	14	3	3	9	4	1	.
3	23	51	31	6	114	3. Hair and Feathers	37	8	4	10	23	7	1
.	6	2	6	1	15	4. Dealers in Skins, Leather, Hair, and Feathers	1	.	1	.	.	.	.
						XVII. Paper, Prints, Books, and Stationery.							
						1 and 2. Paper and Stationery; Prints and Books.							
1	7	11	4	2	25	Paper Manufacture; Paper Stainers	3	2	.	3	.	2	.
2	1	7	2	.	12	Paper Box, Bag—Makers, Stationery Manufacture	50	2	8	36	6	2	.
11	86	98	41	3	239	Printers, Lithographers	43	2	6	28	9	2	.
.	19	12	9	3	43	Bookbinders	63	2	10	46	8	1	.
6	43	56	40	4	149	Others	35	10	5	14	17	8	1
						XVIII. Textile Fabrics.							
						1. Cotton and Flax.							
173	225	282	140	6	826	Cotton Manufacture[b]	1184	194	177	662	444	91	4
3	3	8	9	.	23	Fustian Manufacture; Flax, Linen, Manufacture...	127	51	10	83	66	18	1
						2. Wool and Worsted.							
.	27	78	108	19	232	Wool—Sorting Processes	6	11	.	1	5	10	1
20	77	89	49	14	249	Wool—Combing Processes	213	86	6	137	128	28	.
778	328	198	81	10	1395	Wool & Worsted—Spinning Processes	3841	259	1166	2215	652	65	2
50	145	268	133	28	624	Wool & Worsted—Weaving Processes	2332	461	65	1765	1290	260	13
139	384	500	252	39	1314	Wool & Worsted—Wkrs. in Other Processes, or Undef	542	82	93	325	160	43	3
31	67	122	29	1	250	3. Silk	284	53	31	168	122	16	.
.	7	10	8	1	26	4. Hemp and Other Fibrous Materials	15	11	.	13	6	7	.
92	309	495	299	55	1250	5. Mixed or Unspecified Materials	898	150	92	503	338	110	5
28	229	504	260	27	1148	6. Bleaching, Printing, Dyeing, etc.	58	20	5	37	31	5	.
4	103	194	119	17	437	7. Dealers (Drapers and others)	157	33	5	83	73	24	5
						XIX. Dress.							
						1. Dress.							
3	69	138	88	21	319	Tailors	162	25	17	96	59	12	3
.	.	3	.	.	3	Milliners, Dressmakers	966	160	39	501	433	135	15
.	7	6	2	.	15	Shirt Makers, Seamstresses...	461	35	80	296	91	25	4
9	130	191	134	30	494	Boot, Shoe, Slipper, Patten, Clog—Makers	46	5	1	29	16	5	.
13	62	54	19	1	149	Other Workers	15	3	.	13	2	3	.
4	51	80	18	4	157	Dealers	57	21	4	27	30	14	3
						XX. Food, Tobacco, Drink, and Lodging.							
						1. Food.							
9	86	145	52	4	296	Workers	95	7	12	62	27	1	.
51	406	661	321	48	1487	Dealers	251	209	6	113	167	145	29
						2. Tobacco.							
2	13	16	7	1	39	Tobacco Manufacture	102	6	12	67	29	.	.
.	6	30	15	3	54	Tobacconists	9	10	.	3	8	8	.
.	15	94	30	2	111	3. Makers of Spirituous Drinks	.	.	.	.	.	.	.
						4. Board, Lodging, etc.							
						Coffee, Eating, Lodging, Boarding—House Keepers	24	60	.	3	34	36	11
.	7	47	40	3	97	Inn, Hotel—Keepers; Publicans, etc.	7	54	.	2	19	37	3
.	4	118	103	9	234	Cellarmen; Barmen; Others in Inn, Hotel, etc.—Serv.	83	14	2	46	45	4	.
2	56	63	16	1	138	Wine and Spirit Merchants, Agents	.	2	.	.	1	1	.
..	6	19	12	2	39								
						XXI. Gas, Water, and Electricity Supply, and Sanitary Service.							
.	41	275	92	7	415	1. Gas, Water, Electricity	.	.	.	.	.	.	.
.	12	61	25	5	103	2. Sanitary Service	.	.	.	.	.	.	.
						XXII. Other, General, and Undefined Workers and Dealers.							
						1-4. About Animals; Sundry Industries; General Makers and Dealers; General Labourers, etc.							
3	25	25	11	1	65	General Shopkeepers, Dealers; Pawnbrokers ...	32	10	2	14	18	7	1
5	27	72	55	17	176	Costermongers, Hawkers, Street Sellers	9	32	.	5	15	19	2
1	85	287	181	27	581	General Labourers	.	.	.	.	.	.	.
3	53	245	140	9	455	Engine Drivers, Stokers, Firemen (not Railway, Marine, or Agricultural)	.	.	.	.	.	.	.
7	113	126	75	11	337	Others	22	9	1	11	13	6	.
						XXIII. Without Specified Occupations or Unoccupied							
.	.	24	299	626	949	Retired from Business (not Army, Navy, Church, Medicine); Pensioners	77	169	.	4	11	79	152
.	8	24	80	116	228	Living on own means	299	598	.	16	129	353	399
2745	215	98	77	127	3262	Others aged 10 years and upwards (inclg. Students)	5771	20622	3033	2315	11674	7404	1937

[a] The figures include 440 Male "Brick, Plain Tile, Terra-Cotta—Makers."
[b] The figures include 79 Males and 151 Females engaged in "Card and Blowing Room Processes"; 528 Males and 541 Females in "Spinning Processes"; and 57 Males and 525 Females in "Winding, Warping, etc., Processes."
[c] The figures include 1096 Males and 673 Females engaged in "Carpet, Rug, Felt, Manufacture."

TABLE 35.—OCCUPATIONS (Condensed List) of MALES and FEMALES AGED 10 YEARS and upwards at FIVE GROUPS of AGES, 1901—*continued.*

Males.	Occupied and Unoccupied.	Females.
43766	All Ages.	51281
8364	Under 10 Years.	8735
35402	10 Years and upwards.	42546

Ages of Males 10 Years and upwards. 10–	15–	25–	45–	65 and upwards.	Total Males.	Occupations at Ages 10 Years and upwards.	Ages of Females 10 Years and upwards. Total Females. Unmarried.	Married or Widowed.	10–	15–	25–	45–	65 and upwards.
3884	8815	14072	7051	1580	35402	... ... Total Occupied and Unoccupied	20386	22160	4152	10664	16801	8567	2362
2709	288	130	432	655	4214	... ... Retired or Unoccupied (Order XXIII.)	6244	19293	3074	2295	11053	6976	2139
1175	8527	13942	6619	925	31188	... Engaged in Occupations (Orders I.—XXII.) ...	14142	2867	1078	8369	5748	1591	223
						I. General or Local Government of the Country.							
23	48	90	23	1	185	1. National Government	9	6	.	2	6	5	2
.	17	133	42	2	194	2. Local Government	40	4	.	21	20	3	.
						II. Defence of the Country.							
.	7	14	2	1	24	1. Army (at Home)	.	.	.	.	.	.	.
.	.	.	.	.	.	2. Navy and Marines (Ashore and in Port)	.	.	.	.	.	.	.
						III. Professional Occupations and their Subordinate Services.							
						1. Clerical.							
.	.	48	28	5	81	Clergymen, Priests, Ministers	.	.	.	.	.	.	.
.	1	11	8	3	23	Monks, Nuns, Scripture Readers; Church, Cemetery—Officers, etc.	14	.	.	.	10	3	1
						2. Legal.							
.	2	25	14	.	41	Barristers, Solicitors	.	.	.	.	.	.	.
8	46	38	8	2	102	Law Clerks	.	.	.	.	.	.	.
						3. Medical.							
.	1	39	12	2	54	Physicians, Surgeons, General Practitioners ...	1	.	.	.	1	.	.
.	.	.	.	.	.	Midwives	.	2	.	.	.	1	1
.	.	.	1	.	1	Sick Nurses, Invalid Attendants	91	54	.	10	83	44	11
.	9	31	16	4	60	Others	1	1	.	.	1	1	.
2	46	79	27	2	156	4. Teaching	485	14	9	265	210	15	.
.	12	10	6	2	30	5. Literary and Scientific	.	.	.	.	.	.	.
.	9	20	11	2	42	6. Engineers and Surveyors	.	.	.	.	.	.	.
3	71	122	53	5	254	7 and 8. Art, Music, Drama, etc...	93	28	1	53	55	11	1
						IV. Domestic Offices or Services.							
						1. Domestic Indoor Service.							
.	8	12	3	1	24	In Hotels, Lodging and Eating Houses	81	8	4	50	27	8	.
6	9	6	3	1	25	Other Domestic Indoor Servants	203	159	63	1155	807	190	27
3	68	126	62	9	268	2. Domestic Outdoor Service	.	.	.	.	.	.	.
						3. Other Service.							
.	.	.	.	.	.	Charwomen	89	317	1	10	167	209	28
.	4	9	5	.	18	Laundry and Washing Service	213	96	18	137	74	62	18
1	16	63	51	14	145	Others	41	41	2	11	41	22	6
						V. Commercial Occupations.							
.	69	293	170	32	564	1. Merchants, Agents, and Accountants	7	2	.	3	4	2	.
24	469	363	91	10	957	2. Commercial or Business Clerks	88	2	7	52	30	1	.
.	60	158	66	9	293	3 and 4. Dealers in Money; Insurance...	1	.	.	.	.	1	.
						VI. Conveyance of Men, Goods, and Messages.							
3	260	395	124	7	789	1. On Railways	3	.	.	2	1	.	.
						2. On Roads.							
3	43	97	40	6	189	Coachmen, Grooms (not Domestic); Cabmen ...	.	.	.	.	.	.	.
10	265	596	200	13	1084	Carmen, Carriers, Carters, Waggoners (not Farm)...	.	1	.	.	.	.	1
.	40	123	25	1	189	Others	.	1	.	.	1	.	.
.	2	8	12	1	23	3. On Seas, Rivers, and Canals	.	.	.	.	.	.	.
.	.	5	3	.	8	4. In Docks, Harbours, etc....	.	.	.	.	.	.	.
						5. In Storage, Porterage, and Messages.							
289	134	19	35	6	483	Messengers, Porters, Watchmen (not Rlwy. or Govt)	12	.	10	2	.	.	.
1	24	34	9	.	68	Others	35	1	2	27	7	.	.
						VII. Agriculture.							
						1. On Farms, Woods, and Gardens.							
5	39	65	67	20	196	Gardeners (not Domestic); Nurserymen, Seedsmen, Florists	3	.	.	2	1	.	.
16	116	218	159	48	557	Others[a]	13	18	.	7	5	15	4
						VIII. Fishing.							
.	.	.	.	.	.	1. In Fishing	.	.	.	.	.	.	.
						IX. In and About, and Dealing in the Products of, Mines and Quarries.							
						1 and 2. Mines and Quarries.							
.	29	67	27	1	124	Coal and Shale Mine—Hewers	.	.	.	.	.	.	.
2	25	36	4	.	67	" " —Other Workers below ground	.	.	.	.	.	.	.
.	1	9	2	1	13	" " —Workers above ground ...	.	.	.	.	.	.	.
1	49	153	71	8	282	Other Workers[b]	.	.	.	.	.	.	.
.	5	53	41	12	111	Dealers	.	3	.	.	1	1	1
						X. Metals, Machines, Implements, & Conveyances							
1	4	2	2	2	11	1. Iron and Steel Manufacture	.	.	.	.	.	.	.
.	.	3	.	.	3	2. Manufacture of Other, Mixed, or Unspecified Metals	.	.	.	.	.	.	.
						3. Engineering, and Machine Making.							
22	191	212	95	6	526	Ironfounders	.	.	.	.	.	.	.
4	63	119	72	4	262	Blacksmiths, Strikers	.	.	.	.	.	.	.
4	183	253	101	10	554	Erectors, Fitters, Turners	.	.	.	.	.	.	.
27	434	596	248	31	1336	Others	7	.	2	4	.	.	1
.	4	7	3	2	16	4. Tools	.	.	.	.	.	.	.
12	130	154	56	4	356	5, 6, 7. Types, etc.; Arms; Miscellaneous Metal Trades	32	3	1	24	9	1	.
.	.	.	.	.	.	8. Ships and Boats	.	.	.	.	.	.	.
6	102	122	39	5	274	9. Vehicles	.	.	.	.	.	.	.
3	17	43	21	2	86	10. Dealers	7	3	.	5	3	2	.
						XI. Precious Metals, Jewels, Watches, Instruments, and Games.							
						1-5. Prec. Metals, Jewels.; Watches, Instrmts.; Games.							
.	2	15	2	2	21	Goldsmiths, Silversmiths, Jewellers	.	.	.	.	.	.	.
1	11	20	13	1	46	Watchmakers, Clockmakers	1	.	.	1	.	.	.
5	96	94	12	.	207	Electrical Apparatus Makers	.	.	.	.	.	.	.
4	42	33	20	3	102	Other Workers	6	.	.	6	.	.	.
.	8	19	7	.	34	Dealers	1	2	.	1	.	2	.

[a] The figures include 244 Male "Farmers, Graziers," and 240 Male "Agricultural Labourers, Farm Servants."
[b] The figures include 231 Male "Stone—Quarriers, Cutters, Dressers."

TABLE 35.—OCCUPATIONS (Condensed List) of MALES and FEMALES AGED 10 YEARS and upwards at FIVE GROUPS of AGES, 1901—*continued.*

Ages of Males 10 Years and upwards.						Occupations at Ages 10 Years and upwards.	Ages of Females 10 Years and upwards.						
							Total Females.						
10-	15-	25-	45-	65 and upwards.	Total Males.		Un-married.	Married or Widowed.	10-	15-	25-	45-	65 and upwards.
						XII. Building and Works of Construction.							
						1. House Building, etc.							
14	190	228	162	12	606	Carpenters, Joiners	.	.	.	.	.	.	.
.	30	44	28	1	103	Bricklayers, Bricklayers' Labourers	.	.	.	.	.	.	.
6	191	458	243	32	930	Masons, Masons' Labourers...	.	.	.	.	.	.	.
13	144	205	93	8	463	Painters, Decorators, Glaziers	.	1	.	.	.	1	.
6	98	98	31	2	235	Plumbers	.	.	.	.	.	.	.
5	81	160	100	9	355	Others	.	.	.	.	.	.	.
.	36	118	97	10	261	2. Other Works of Construction, and Roads...	.	.	.	.	.	.	.
						XIII. Wood, Furniture, Fittings, and Decorations.							
						1 and 2. Furniture, Fittings, etc.; Wood and Bark.							
8	136	91	55	8	298	Cabinet Makers; French Polishers; Upholsterers...	21	6	1	11	10	5	.
2	30	33	24	5	94	Other Workers in Furniture, Fittings, etc.	2	.	.	.	2	.	.
3	45	85	39	6	178	Workers in Wood and Bark	.	.	.	.	.	.	.
.	9	29	17	1	56	Dealers	6	3	.	1	5	3	.
						XIV. Brick, Cement, Pottery, and Glass.							
						1. Brick, Cement, Pottery, and Glass.							
12	92	97	38	4	243	Brick, Cement, Earthenware—Manufacture[a] ...	.	.	.	.	.	.	.
.	.	4	1	.	5	Glass Manufacture	.	.	.	.	.	.	.
.	9	17	4	5	35	Dealers	12	1	.	2	6	2	3
						XV. Chemicals, Oil, Grease, Soap, Resin, etc.							
						1 and 3. Colouring Matter; Drugs, Chemicals, etc.							
4	45	56	23	4	132	Chemists, Druggists	10	1	3	6	1	1	.
2	72	196	66	5	341	Others[b]	27	2	14	11	3	1	.
.	1	4	.	1	6	2. Explosives and Matches	1	.	.	1	.	.	.
						4. Oil, Grease, Soap, Resin, etc.							
2	32	24	7	3	68	Workers	24	.	4	18	2	.	.
1	4	19	7	1	32	Dealers	1	2	1	.	1	1	.
						XVI. Skins, Leather, Hair, and Feathers.							
.	27	43	33	2	105	1 and 2. Skins and Leather; Saddlery and Harness ...	14	.	4	9	1	.	.
6	23	22	13	1	65	3. Hair and Feathers	35	2	5	26	6	.	.
.	1	6	4	2	13	4. Dealers in Skins, Leather, Hair, and Feathers	1	.	.	1	.	.	.
						XVII. Paper, Prints, Books, and Stationery.							
						1 and 2. Paper and Stationery; Prints and Books.							
.	1	.	.	1	2	Paper Manufacture; Paper Stainers	.	.	.	.	.	.	.
.	1	5	.	.	6	Paper Box, Bag—Makers; Stationery Manufacture	50	2	10	37	4	1	.
9	90	118	50	3	270	Printers, Lithographers	77	.	16	50	11	.	.
1	24	23	10	1	59	Bookbinders	67	1	19	36	12	1	.
6	34	65	36	10	151	Others	38	13	5	23	18	4	1
						XVIII. Textile Fabrics.							
						1. Cotton and Flax.							
96	350	412	127	13	998	Cotton Manufacture[c]	1257	223	123	815	464	73	5
.	1	7	2	1	11	Fustian Manufacture; Flax, Linen, Manufacture...	9	.	.	5	4	.	.
						2. Wool and Worsted.							
3	20	25	19	2	69	Wool—Sorting Processes	15	11	1	7	11	5	2
9	117	167	95	13	401	Wool—Combing Processes	327	116	6	227	158	51	1
125	364	292	138	26	945	Wool & Worsted—Spinning Processes	1174	78	265	806	169	11	1
63	442	1227	718	90	2540	Wool & Worsted—Weaving Processes	3445	631	156	1907	1704	300	9
140	872	1218	444	68	2742	Wool & Worsted—Wkrs. in Other Processes, or Undef	393	140	44	205	208	68	8
2	9	2	4	2	19	3. Silk	18	2	6	9	4	1	.
1	5	4	9	4	23	4. Hemp and Other Fibrous Materials	1	2	.	1	2	.	.
8	39	84	22	6	159	5. Mixed or Unspecified Materials[d]	747	186	70	584	262	15	2
10	162	447	168	25	812	6. Bleaching, Printing, Dyeing, etc.	22	1	2	16	5	.	.
9	101	227	160	28	525	7. Dealers (Drapers and others)	131	33	3	73	66	20	2
						XIX. Dress.							
						1. Dress.							
19	258	214	103	19	613	Tailors	1209	62	109	821	303	34	4
.	.	.	.	.	.	Milliners, Dressmakers	865	110	38	448	373	102	14
.	.	.	.	.	.	Shirt Makers, Seamstresses...	48	21	8	25	19	8	9
10	111	108	80	32	341	Boot, Shoe, Slipper, Patten, Clog—Makers	3	2	.	2	1	.	2
5	62	61	23	2	153	Other Workers	9	4	.	7	3	3	.
4	51	78	25	4	162	Dealers	65	13	3	32	32	10	1
						XX. Food, Tobacco, Drink, and Lodging.							
						1. Food.							
2	81	119	37	4	243	Workers	61	13	11	32	19	12	.
37	352	585	285	45	1304	Dealers	166	175	5	77	102	124	33
						2. Tobacco.							
5	.	14	6	2	27	Tobacco Manufacture	79	30	14	51	37	7	.
1	7	24	12	.	44	Tobacconists	13	6	1	3	11	4	.
.	14	32	23	1	70	3. Makers of Spirituous Drinks	.	1	.	.	1	.	.
						4. Board, Lodging, etc.							
.	3	33	19	1	56	Coffee, Eating, Lodging, Boarding—House Keepers	22	57	.	3	28	41	7
.	9	133	90	13	215	Inn, Hotel—Keepers; Publicans, etc.	3	42	.	.	15	27	3
2	35	46	13	.	96	Cellarmen; Barmen; Others in Inn, Hotel, etc.—Serv.	97	10	3	59	38	7	.
.	1	13	4	.	18	Wine and Spirit Merchants, Agents	.	.	.	.	.	.	.
						XXI. Gas, Water, and Electricity Supply, and Sanitary Service.							
.	13	130	83	10	236	1. Gas, Water, Electricity	.	.	.	.	.	.	.
1	5	49	51	10	116	2. Sanitary Service	.	.	.	.	.	.	.
						XXII. Other, General, and Undefined Workers and Dealers.							
						1-4. About Animals; Sundry Industries; General Makers and Dealers; General Labourers, etc.							
7	26	29	29	4	95	General Shopkeepers, Dealers; Pawnbrokers ...	72	31	1	47	27	22	6
12	48	104	71	16	251	Costermongers, Hawkers, Street Sellers	26	63	2	14	31	34	8
2	86	243	183	19	533	General Labourers	.	.	.	.	.	.	.
.	55	231	109	9	404	Engine Drivers, Stokers, Firemen (not Railway, Marine, or Agricultural)	.	.	.	.	.	.	.
13	91	76	71	16	267	Others	19	4	5	11	5	2	.
						XXIII. Without Specified Occupations or Unoccupied							
.	2	13	212	426	653	Retired from Business (not Army, Navy, Church, Medicine); Pensioners	36	97	.	1	7	36	89
.	4	21	83	125	233	Living on own means	238	569	.	12	119	320	356
2709	282	96	137	104	3328	Others aged 10 years and upwards (inclg. Students)	5970	18627	3074	2282	10927	6620	1691

[a] The figures include 210 "Brick, Plain Tile, Terra-Cotta—Makers."
[b] The figures include 300 Male "Manufacturing Chemists."
[c] The figures include 82 Males and 192 Females engaged in "Card and Blowing Room Processes"; 677 Males and 498 Females in "Spinning Processes"; and 78 Males and 598 Females in "Winding, Warping, etc., Processes."
[d] The figures include 115 Males and 813 Females engaged in "Carpet, Rug, Felt, Manufacture."

COUNTY OF **YORK**—*continued.* COUNTY BOROUGH of LEEDS (CITY).

TABLE 35.—OCCUPATIONS (Condensed List) of MALES and FEMALES AGED 10 YEARS and upwards at FIVE GROUPS of AGES, 1901—*continued.*

MALES.	OCCUPIED AND UNOCCUPIED.	FEMALES.
206065	ALL AGES.	222903
46873	UNDER 10 YEARS.	47913
159192	10 YEARS AND UPWARDS.	174990

Ages of Males 10 Years and upwards. 10–	15–	25–	45–	65 and upwards.	Total Males.	Occupations at Ages 10 Years and upwards.	Ages of Females 10 Years and upwards. Total Females. Unmarried.	Married or Widowed.	10–	15–	25–	45–	65 and upwards.
20996	40720	61762	29966	5748	159192	... ... TOTAL OCCUPIED AND UNOCCUPIED	79944	95046	22034	45615	67335	31964	8042
15338	1467	741	1519	2325	21390	... ... Retired or Unoccupied (Order XXIII.)	32019	82703	17966	14192	49170	26180	7214
5658	39253	61021	28447	3423	137802	... Engaged in Occupations (Orders I.—XXII.) ...	47925	12343	4068	31423	18165	5784	828
						I. GENERAL OR LOCAL GOVERNMENT OF THE COUNTRY.							
96	319	353	120	6	894	1. National Government	50	15	2	19	31	13	.
.	95	553	165	19	832	2. Local Government	81	19	.	25	68	7	.
						II. DEFENCE OF THE COUNTRY.							
.	337	159	17	2	515	1. Army (at Home)	.	.	.	.	.	.	.
.	2	2	.	.	4	2. Navy and Marines (Ashore and in Port)	.	.	.	.	.	.	.
						III. PROFESSIONAL OCCUPATIONS AND THEIR SUBORDINATE SERVICES.							
						1. Clerical.							
.	9	180	108	22	319	Clergymen, Priests, Ministers	.	.	.	.	.	.	.
.	10	58	57	5	130	Monks, Nuns, Scripture Readers; Church, Cemetery—Officers, etc.	91	15	.	9	58	34	5
						2. Legal.							
.	4	83	47	8	142	Barristers, Solicitors	.	.	.	.	.	.	.
18	221	137	46	3	425	Law Clerks	1	.	.	1	.	.	.
						3. Medical.							
.	5	166	62	12	245	Physicians, Surgeons, General Practitioners ...	2	.	.	.	2	.	.
.	.	.	.	.	.	Midwives	4	13	.	.	.	10	3
.	.	2	.	.	2	Sick Nurses, Invalid Attendants	357	267	.	59	317	213	35
1	24	69	37	8	139	Others	10	2	.	4	5	3	.
6	185	415	104	10	720	4. Teaching	1867	83	65	980	807	94	4
.	43	81	33	3	160	5. Literary and Scientific	6	1	.	1	6	.	.
.	44	72	42	7	165	6. Engineers and Surveyors	.	.	.	.	.	.	.
18	257	559	224	30	1088	7 and 8. Art, Music, Drama, etc...	326	100	6	185	190	44	1
						IV. DOMESTIC OFFICES OR SERVICES.							
						1. Domestic Indoor Service.							
4	70	78	11	2	165	In Hotels, Lodging and Eating Houses	360	38	9	244	121	24	.
14	31	48	7	1	101	Other Domestic Indoor Servants	8616	892	432	5174	2971	820	111
10	213	374	227	35	859	2. Domestic Outdoor Service	.	.	.	.	.	.	.
						3. Other Service.							
.	.	.	.	.	.	Charwomen	371	1392	.	120	854	704	85
1	17	48	23	1	90	Laundry and Washing Service	626	741	52	422	476	251	66
5	85	253	213	44	600	Others	319	282	11	132	252	177	29
						V. COMMERCIAL OCCUPATIONS.							
1	291	1433	771	98	2594	1. Merchants, Agents, and Accountants	30	27	.	18	20	15	4
192	1951	1623	502	64	4335	2. Commercial or Business Clerks	845	13	58	608	184	7	1
6	308	637	236	38	1225	3 and 4. Dealers in Money; Insurance...	11	8	.	7	5	6	1
						VI. CONVEYANCE OF MEN, GOODS, AND MESSAGES.							
58	1628	2503	1039	63	5296	1. On Railways	9	6	.	3	8	4	.
						2. On Roads.							
15	236	460	224	28	963	Coachmen, Grooms (not Domestic); Cabmen ...	.	.	.	.	.	.	.
164	1320	2354	808	66	4712	Carmen, Carriers, Carters, Waggoners (not Farm)...	.	6	.	.	2	3	1
3	236	648	112	11	1040	Others	2	6	.	2	2	4	.
2	64	159	74	12	311	3. On Seas, Rivers, and Canals	.	.	.	.	.	.	.
.	4	21	24	4	53	4. In Docks, Harbours, etc.	.	.	.	.	.	.	.
						5. In Storage, Porterage, and Messages.							
1594	585	169	208	61	2617	Messengers, Porters, Watchmen (not Rlwy. or Govt.)	256	.	194	62	.	.	.
8	217	303	97	8	633	Others	188	4	1	159	32	.	.
						VII. AGRICULTURE.							
						1. On Farms, Woods, and Gardens.							
35	145	302	251	81	814	Gardeners (not Domestic); Nurserymen, Seedsmen, Florists	17	17	2	17	11	3	1
17	181	329	205	71	803	Others[a]	10	14	.	7	6	6	5
						VIII. FISHING.							
.	2	1	1	.	4	1. In Fishing	.	.	.	.	.	.	.
						IX. IN AND ABOUT, AND DEALING IN THE PRODUCTS OF, MINES AND QUARRIES.							
						1 and 2. Mines and Quarries.							
15	355	995	472	35	1872	Coal and Shale Mine—Hewers	.	.	.	.	.	.	.
72	219	104	53	4	452	" " —Other Workers below ground	.	.	.	.	.	.	.
14	55	74	60	5	208	" " —Workers above ground ...	1	.	.	1	.	.	.
25	202	355	217	21	850	Other Workers[b]	3	1	.	2	1	1	.
1	54	185	151	41	432	Dealers	2	8	.	1	1	6	2
						X. METALS, MACHINES, IMPLEMENTS, & CONVEYANCES.							
51	634	1111	466	40	2302	1. Iron and Steel Manufacture	.	.	.	.	.	.	.
.	13	28	3	1	45	2. Manufacture of Other, Mixed, or Unspecified Metals	.	.	.	.	.	.	.
						3. Engineering, and Machine Making.							
138	1283	1742	926	73	4162	Ironfounders	4	.	.	3	1	.	.
37	579	1040	591	61	2308	Blacksmiths, Strikers	.	.	.	.	.	.	.
164	2430	2491	1217	76	6378	Erectors, Fitters, Turners	.	.	.	.	.	.	.
301	2185	3203	1522	138	7349	Others[c]	65	4	2	50	16	1	.
16	81	133	73	16	319	4. Tools	7	1	1	5	2	.	.
116	614	765	324	36	1855	5, 6, 7. Types, etc.; Arms; Miscellaneous Metal Trades[d]	663	76	80	515	112	10	4
1	6	13	11	3	34	8. Ships and Boats	.	.	.	.	.	.	.
29	341	531	230	27	1158	9. Vehicles	61	14	4	53	14	3	1
10	99	202	105	12	428	10. Dealers	36	16	1	23	17	7	4
						XI. PRECIOUS METALS, JEWELS, WATCHES, INSTRUMENTS, AND GAMES.							
						1–5. Prec. Metals, Jewels.; Watches, Instrmts.; Games.							
2	18	49	17	3	89	Goldsmiths, Silversmiths, Jewellers	8	2	1	2	4	3	.
4	73	116	54	10	257	Watchmakers, Clockmakers	.	.	.	.	.	.	.
13	353	398	61	1	826	Electrical Apparatus Makers	5	.	.	5	.	.	.
23	197	257	95	13	585	Other Workers[e]	20	8	1	17	5	4	1
2	29	66	23	2	122	Dealers	53	5	2	37	14	3	2

[a] The figures include 154 Male "Farmers, Graziers," and 567 Male "Agricultural Labourers, Farm Servants."
[b] The figures include 361 Male "Stone—Quarriers, Cutters, Dressers," and 323 Male "Clay, Sand, Gravel, Chalk—Labourers."
[c] The figures include 1195 Male "Boiler Makers."
[d] The figures include 392 Male and 123 Female "Bolt, Nut, Rivet, Screw, Staple—Makers," and 397 Male and 42 Female "Tinplate Goods Makers."
[e] The figures include 317 Male "Musical Instrument Makers."

COUNTY OF **YORK**—*continued.* COUNTY BOROUGH of LEEDS (CITY —*continued.*

TABLE 35.—OCCUPATIONS (Condensed List) of MALES and FEMALES AGED 10 YEARS and upwards at FIVE GROUPS of AGES, 1901—*continued.*

Ages of Males 10 Years and upwards.						Occupations at Ages 10 Years and upwards.	Ages of Females 10 Years and upwards.						
							Total Females.						
10-	15-	25-	45-	65 and upwards.	Total Males.		Un-married.	Married or Widowed.	10-	15-	25-	45-	65 and upwards.
						XII. Building and Works of Construction.							
						1. House Building, etc.							
69	1186	1314	887	104	3560	Carpenters, Joiners	.	.	.	.	.	.	.
22	1147	1850	836	70	3925	Bricklayers, Bricklayers' Labourers	.	.	.	.	.	.	.
6	245	389	310	31	981	Masons, Masons' Labourers...	.	2	.	.	1	1	.
33	505	934	439	38	1949	Painters, Decorators, Glaziers	.	2	.	.	1	1	.
47	480	477	194	10	1203	Plumbers	.	1	.	.	.	1	.
16	426	705	439	49	1635	Others	2	5	.	1	3	3	.
2	220	707	477	49	1455	2. Other Works of Construction, and Roads...	.	.	.	.	.	.	.
						XIII. Wood, Furniture, Fittings, and Decorations.							
						1 and 2. Furniture, Fittings, etc.; Wood and Bark.							
45	609	619	250	38	1561	Cabinet Makers; French Polishers; Upholsterers...	262	88	28	178	90	42	12
11	160	185	122	13	491	Other Workers in Furniture, Fittings, etc.	46	14	4	28	17	6	5
40	300	499	283	26	1148	Workers in Wood and Bark	37	13	13	20	11	5	1
4	62	192	115	22	395	Dealers	30	32	1	16	25	13	7
						XIV. Brick, Cement, Pottery, and Glass.							
						1. Brick, Cement, Pottery, and Glass.							
159	805	829	336	42	2171	Brick, Cement, Earthenware—Manufacture[a] ...	34	4	2	26	9	1	.
116	420	416	124	5	1081	Glass Manufacture[b]	39	2	4	32	5	.	.
1	24	55	29	4	113	Dealers	37	26	1	22	26	11	3
						XV. Chemicals, Oil, Grease, Soap, Resin, etc.							
						1 and 3. Colouring Matter; Drugs, Chemicals, etc.							
6	149	285	109	11	560	Chemists, Druggists	182	13	30	113	47	4	1
6	73	172	84	14	349	Others	62	2	14	34	16	.	.
1	4	14	7	.	26	2. Explosives and Matches	233	19	57	174	20	1	.
						4. Oil, Grease, Soap, Resin, etc.							
35	156	155	57	6	409	Workers	47	8	5	41	6	3	.
.	15	46	41	6	108	Dealers	4	2	.	1	3	2	.
						XVI. Skins, Leather, Hair, and Feathers.							
61	744	1341	729	80	2955	1 and 2. Skins and Leather; Saddlery and Harness[c] ...	231	79	11	180	100	17	2
8	48	101	69	14	240	3. Hair and Feathers	105	24	8	74	39	8	.
1	35	55	41	4	136	4. Dealers in Skins Leather, Hair, and Feathers	7	1	1	4	2	1	.
						XVII. Paper, Prints, Books, and Stationery.							
						1 and 2. Paper and Stationery; Prints and Books.							
17	75	117	54	3	266	Paper Manufacture; Paper Stainers	180	11	23	138	28	2	.
3	21	49	11	1	85	Paper Box, Bag—Makers; Stationery Manufacture	700	45	161	465	112	7	.
244	1097	1125	304	20	2790	Printers, Lithographers	737	14	200	520	28	3	.
11	89	90	46	2	238	Bookbinders	495	10	84	348	69	4	.
28	244	367	174	21	834	Others	241	61	22	157	78	38	7
						XVIII. Textile Fabrics.							
						1. Cotton and Flax.							
17	35	41	16	5	114	Cotton Manufacture[d]	582	175	56	459	202	39	1
.	30	52	46	10	138	Fustian Manufacture; Flax, Linen, Manufacture[e]	636	201	52	449	254	76	6
						2. Wool and Worsted.							
1	7	12	11	4	35	Wool—Sorting Processes	16	4	.	13	6	1	.
2	39	111	78	9	239	Wool—Combing Processes	64	21	1	51	23	10	.
45	75	118	88	9	335	Wool & Worsted—Spinning Processes	953	119	203	689	155	25	.
30	148	328	167	41	714	Wool & Worsted—Weaving Processes	3758	1019	154	2567	1776	270	10
207	912	1271	760	90	3240	Wool & Worsted—Wkrs. in Other Processes, or Undef.	852	353	68	618	392	118	9
.	2	4	1	1	8	3. Silk	13	4	2	6	8	1	.
4	15	34	24	5	82	4. Hemp and Other Fibrous Materials	72	24	9	49	27	11	.
18	56	87	68	9	238	5. Mixed or Unspecified Materials	484	118	69	310	151	38	4
22	258	599	404	55	1338	6. Bleaching, Printing, Dyeing, etc.	52	5	4	37	11	5	.
36	434	751	340	51	1612	7. Dealers (Drapers and others)	552	160	34	350	221	87	20
						XIX. Dress.							
						1. Dress.							
182	2078	2736	634	112	5792	Tailors	11740	2281	1070	8609	3774	527	41
1	5	13	3	1	23	Milliners, Dressmakers	3649	723	190	2151	1523	465	43
.	6	4	4	.	14	Shirt Makers, Seamstresses...	492	178	44	321	170	97	38
185	1387	2896	913	170	5581	Boot, Shoe, Slipper, Patten, Clog—Makers	1329	241	214	941	361	53	1
60	233	292	73	11	669	Other Workers[f]	514	99	69	341	150	47	6
35	350	465	142	22	1014	Dealers	278	95	16	181	109	56	11
						XX. Food, Tobacco, Drink, and Lodging.							
						1. Food.							
28	317	420	179	18	962	Workers[g]	495	49	56	365	93	27	3
223	1655	2619	1369	215	6111	Dealers	874	905	52	430	638	550	109
						2. Tobacco.							
.	8	14	12	2	36	Tobacco Manufacture	224	29	39	170	38	6	.
5	35	99	64	15	218	Tobacconists	63	56	3	40	44	27	5
8	105	365	201	27	706	3. Makers of Spirituous Drinks	1	.	1	.	.	.	.
						4. Board, Lodging, etc.							
.	18	147	107	17	289	Coffee, Eating, Lodging, Boarding—House Keepers	142	429	.	13	222	257	79
.	16	390	257	9	672	Inn, Hotel—Keepers; Publicans, etc.	12	99	.	4	39	60	8
29	334	407	74	4	848	Cellarmen; Barmen; Others in Inn, Hotel, etc.—Serv.	530	37	13	371	182	1	.
.	5	36	30	1	72	Wine and Spirit Merchants, Agents	.	6	.	.	3	2	1
						XXI. Gas, Water, and Electricity Supply, and Sanitary Service.							
3	109	694	481	36	1323	1. Gas, Water, Electricity	.	.	.	.	.	.	.
.	29	213	169	23	434	2. Sanitary Service	.	1	.	.	.	1	.
						XXII. Other, General, and Undefined Workers and Dealers.							
						1-4. About Animals; Sundry Industries; General Makers and Dealers; General Labourers, etc.							
30	159	174	76	13	452	General Shopkeepers, Dealers; Pawnbrokers ...	202	91	24	122	87	49	11
49	353	535	341	84	1362	Costermongers, Hawkers, Street Sellers	57	164	1	42	78	84	16
33	1048	2140	1130	130	4481	General Labourers	.	.	.	.	.	.	.
20	303	811	456	43	1633	Engine Drivers, Stokers, Firemen (not Railway, Marine, or Agricultural)	.	.	.	.	.	.	.
91	388	530	256	57	1322	Others	199	83	22	150	77	31	2
						XXIII. Without Specified Occupations or Unoccupied							
.	4	82	895	1527	2508	Retired from Business (not Army, Navy, Church, Medicine); Pensioners	156	519	.	4	31	214	426
.	19	147	281	353	800	Living on own means	937	1852	.	75	479	1141	1094
15338	1444	512	313	445	18082	Others aged 10 years and upwards (inclg. Students)	30926	80332	17966	14113	48660	24825	5694

[a] The figures include 1896 Male "Brick, Plain Tile, Terra-Cotta—Makers."
[b] The figures include 881 Males and 37 Females engaged in "Glass Bottle Manufacture."
[c] The figures include 749 Male "Tanners," 1892 Male and 161 Female "Currriers; Leather Goods Makers," and 225 Male and 63 Female "Saddlers; Harness, Whip—Makers."
[d] The figures include 446 Females engaged in "Weaving Processes."
[e] All in "Flax, Linen, Manufacture."
[f] The figures include 67 Male and 534 Female "Hat, Cap, etc., Makers (not Straw)."
[g] The figures include 118 Males and 344 Females "Jam, Preserve, Sweet—Makers."

COUNTY OF YORK—*continued.* MUNICIPAL BOROUGH of ROTHERHAM.

TABLE 35.—OCCUPATIONS (Condensed List) of MALES and FEMALES AGED 10 YEARS and upwards at FIVE GROUPS of AGES, 1901—*continued.*

MALES.	OCCUPIED AND UNOCCUPIED.	FEMALES.
27898	ALL AGES.	26451
7013	UNDER 10 YEARS.	7050
20885	10 YEARS AND UPWARDS.	19401

Ages of Males 10 Years and upwards. 10-	15-	25-	45-	65 and upwards.	Total Males.	Occupations at Ages 10 Years and upwards.	Ages of Females 10 Years and upwards. Total Females. Unmarried.	Married or Widowed.	10-	15-	25-	45-	65 and upwards.
2765	5526	7973	3832	789	20885	... ... TOTAL OCCUPIED AND UNOCCUPIED	8029	11372	2850	5097	7141	3450	863
2055	175	95	154	297	2776	... ... Retired or Unoccupied (Order XXIII.)	5252	10714	2688	3160	6295	3046	777
710	5351	7878	3678	492	18109	... Engaged in Occupations (Orders I.—XXII.) ...	2777	658	162	1937	846	404	86
						I. GENERAL OR LOCAL GOVERNMENT OF THE COUNTRY.							
9	15	30	13	.	67	1. National Government	3	1	.	2	2	.	.
1	24	60	19	1	105	2. Local Government	13	5	.	6	12	.	.
						II. DEFENCE OF THE COUNTRY.							
.	4	14	.	.	18	1. Army (at Home)	.	.	.	.	.	.	.
.	.	.	.	.	.	2. Navy and Marines (Ashore and in Port)	.	.	.	.	.	.	.
						III. PROFESSIONAL OCCUPATIONS AND THEIR SUBORDINATE SERVICES.							
						1. Clerical.							
.	.	18	8	2	28	Clergymen, Priests, Ministers	.	.	.	.	.	.	.
.	.	5	9	1	15	Monks, Nuns, Scripture Readers; Church, Cemetery—Officers, etc.	3	2	.	.	5	.	.
						2. Legal.							
.	.	10	4	.	14	Barristers, Solicitors	.	.	.	.	.	.	.
1	24	14	4	.	43	Law Clerks	.	.	.	.	.	.	.
						3. Medical.							
.	.	18	6	2	26	Physicians, Surgeons, General Practitioners ...	.	.	.	.	.	.	.
.	.	.	.	.	.	Midwives	.	7	.	.	.	4	3
.	.	.	.	.	.	Sick Nurses, Invalid Attendants	44	21	.	13	38	13	1
.	1	8	3	3	15	Others	1	.	.	1	.	.	.
1	21	52	7	1	82	4. Teaching	248	10	11	136	96	14	1
.	4	9	2	.	15	5. Literary and Scientific	1	.	.	1	.	.	.
.	3	8	1	.	12	6. Engineers and Surveyors	.	.	.	.	.	.	.
.	19	48	19	2	88	7 and 8. Art, Music, Drama, etc....	22	10	1	12	17	2	.
						IV. DOMESTIC OFFICES OR SERVICES.							
						1. Domestic Indoor Service.							
.	1	1	.	.	2	In Hotels, Lodging and Eating Houses	9	46	1	9	20	20	5
1	2	1	2	.	6	Other Domestic Indoor Servants	1357	57	93	1003	248	62	8
2	22	36	19	4	83	2. Domestic Outdoor Service	.	.	.	.	.	.	.
						3. Other Service.							
.	.	.	.	.	.	Charwomen	38	69	2	23	35	40	7
.	.	1	.	.	1	Laundry and Washing Service	19	47	.	10	23	27	6
.	1	15	14	3	33	Others	24	17	.	16	14	9	2
						V. COMMERCIAL OCCUPATIONS.							
.	16	71	37	4	128	1. Merchants, Agents, and Accountants	1	1	.	1	1	.	.
14	205	134	52	8	413	2. Commercial or Business Clerks	36	.	1	28	7	.	.
.	33	71	26	3	133	3 and 4. Dealers in Money; Insurance...	.	.	.	.	.	.	.
						VI. CONVEYANCE OF MEN, GOODS, AND MESSAGES.							
6	247	357	104	6	720	1. On Railways	.	.	.	.	.	.	.
						2. On Roads.							
1	39	38	24	3	105	Coachmen, Grooms (not Domestic); Cabmen ...	.	.	.	.	.	.	.
13	155	213	105	11	497	Carmen, Carriers, Carters, Waggoners (not Farm)...	.	1	.	.	.	1	.
1	4	2	6	.	13	Others	.	2	.	.	.	1	1
.	4	13	7	1	25	3. On Seas, Rivers, and Canals	1	1	.	.	1	1	.
.	.	4	2	1	7	4. In Docks, Harbours, etc....	.	.	.	.	.	.	.
						5. In Storage, Porterage, and Messages.							
107	34	14	13	5	173	Messengers, Porters, Watchmen (not Rlwy. or Govt.)	1	.	1	.	.	.	.
1	14	12	3	2	32	Others	9	.	.	8	1	.	.
						VII. AGRICULTURE.							
						1. On Farms, Woods, and Gardens.							
1	7	17	17	4	46	Gardeners (not Domestic); Nurserymen, Seedsmen, Florists	.	.	.	.	.	.	.
10	44	74	51	17	196	Others	1	9	.	1	3	2	4
						VIII. FISHING.							
.	.	.	.	.	.	1. In Fishing	.	.	.	.	.	.	.
						IX. IN AND ABOUT, AND DEALING IN THE PRODUCTS OF, MINES AND QUARRIES.							
						1 and 2. Mines and Quarries.							
14	457	1235	415	21	2142	Coal and Shale Mine—Hewers	.	.	.	.	.	.	.
182	637	226	42	11	1098	" " —Other Workers below ground	.	.	.	.	.	.	.
39	109	113	62	5	328	" " —Workers above ground ...	2	.	.	2	.	.	.
1	18	82	52	6	159	Other Workers	.	.	.	.	.	.	.
.	2	14	12	6	34	Dealers	.	1	.	1	.	.	.
						X. METALS, MACHINES, IMPLEMENTS, & CONVEYANCES.							
43	369	647	287	15	1361	1. Iron and Steel Manufacture[a]	.	.	.	.	.	.	.
.	.	.	.	.	.	2. Manufacture of Other, Mixed, or Unspecified Metals	.	.	.	.	.	.	.
						3. Engineering, and Machine Making.							
18	137	189	119	14	477	Ironfounders[a]	2	1	.	1	2	.	.
6	89	144	85	15	339	Blacksmiths, Strikers	.	.	.	.	.	.	.
11	141	190	82	7	431	Erectors, Fitters, Turners	.	.	.	.	.	.	.
39	304	433	163	19	958	Others	23	4	1	21	5	.	.
4	23	22	18	4	71	4. Tools	6	1	1	4	1	1	.
51	445	601	351	40	1488	5, 6, 7. Types, etc.; Arms; Miscellaneous Metal Trades[b]	10	4	1	7	3	2	1
.	1	.	.	.	1	8. Ships and Boats	.	.	.	.	.	.	.
7	161	231	104	14	517	9. Vehicles[c]	.	.	.	.	.	.	.
1	12	22	10	1	46	10. Dealers	2	1	.	2	.	1	.
						XI. PRECIOUS METALS, JEWELS, WATCHES, INSTRUMENTS, AND GAMES.							
						1-5. Prec. Metals, Jewels.; Watches, Instrmts.; Games.							
.	1	5	1	.	7	Goldsmiths, Silversmiths, Jewellers	1	.	.	.	1	.	.
2	7	17	6	2	34	Watchmakers, Clockmakers	.	.	.	.	.	.	.
.	26	16	1	1	44	Electrical Apparatus Makers	.	.	.	.	.	.	.
1	2	6	7	2	18	Other Workers	3	.	.	2	.	1	.
1	1	3	.	.	5	Dealers	2	.	.	1	1	.	.

[a] See Note b.

[b] The figures include 644 Male "Stove, Grate, Range, Fire-Iron—Makers"; and 587 Male "Iron Workers—Undefined or Indeterminable" whom it was found impossible to classify under a more definite heading, but many of whom were engaged in "Iron and Steel Manufacture" or as "Ironfounders."

[c] The figures include 323 Male "Railway—Coach, Waggon Makers."

COUNTY OF **YORK**—*continued.* MUNICIPAL BOROUGH of ROTHERHAM—*continued.*

TABLE 35.—OCCUPATIONS (Condensed List) of MALES and FEMALES AGED 10 YEARS and upwards at FIVE GROUPS of AGES, 1901—*continued.*

Ages of Males 10 Years and upwards. 10-	15-	25-	45-	65 and upwards.	Total Males.	Occupations at Ages 10 Years and upwards.	Ages of Females 10 Years and upwards. Total Females. Un-married.	Married or Widowed.	10-	15-	25-	45-	65 and upwards.
						XII. BUILDING AND WORKS OF CONSTRUCTION.							
						1. House Building, etc.							
7	94	120	53	13	287	Carpenters, Joiners	.	.	.	.	.	.	.
3	138	260	100	6	507	Bricklayers, Bricklayers' Labourers	.	.	.	.	.	.	.
3	28	56	38	2	127	Masons, Masons' Labourers...	.	.	.	.	.	.	.
4	56	78	26	8	172	Painters, Decorators, Glaziers	.	.	.	.	.	.	.
3	43	35	9	5	95	Plumbers	.	.	.	.	.	.	.
1	62	102	66	11	242	Others	.	.	.	.	.	.	.
.	28	75	69	15	187	2. Other Works of Construction, and Roads...	.	.	.	.	.	.	.
						XIII. WOOD, FURNITURE, FITTINGS, AND DECORATIONS.							
						1 and 2. Furniture, Fittings, etc.; Wood and Bark.							
4	15	23	11	2	55	Cabinet Makers; French Polishers; Upholsterers...	1	2	.	1	.	2	.
.	3	9	5	3	20	Other Workers in Furniture, Fittings, etc.	.	1	.	.	.	1	.
2	22	34	19	4	81	Workers in Wood and Bark	.	.	.	.	.	.	.
.	6	17	12	3	38	Dealers	4	3	.	4	.	3	.
						XIV. BRICK, CEMENT, POTTERY, AND GLASS.							
						1. Brick, Cement, Pottery, and Glass.							
6	57	86	47	3	199	Brick, Cement, Earthenware—Manufacture ...	65	13	3	59	11	4	1
8	48	48	25	4	133	Glass Manufacture	1	.	.	.	1	.	.
.	4	4	5	1	14	Dealers	3	1	1	1	1	1	.
						XV. CHEMICALS, OIL, GREASE, SOAP, RESIN, ETC.							
						1 and 3. Colouring Matter; Drugs, Chemicals, etc.							
1	10	20	4	2	37	Chemists, Druggists	5	1	.	5	.	1	.
.	1	5	2	.	8	Others	4	.	.	4	.	.	.
.	.	.	1	.	1	2. Explosives and Matches	1	.	.	1	.	.	.
						4. Oil, Grease, Soap, Resin, etc.							
.	.	1	1	.	2	Workers	.	.	.	.	.	.	.
1	.	1	4	.	6	Dealers	1	1	.	.	1	1	.
						XVI. SKINS, LEATHER, HAIR, AND FEATHERS.							
.	1	12	6	.	19	1 and 2. Skins and Leather; Saddlery and Harness ...	1	1	.	1	.	.	1
.	.	1	2	.	3	3. Hair and Feathers	.	.	.	.	.	.	.
.	1	2	2	1	6	4. Dealers in Skins, Leather, Hair, and Feathers	1	.	.	1	.	.	.
						XVII. PAPER, PRINTS, BOOKS, AND STATIONERY.							
						1 and 2. Paper and Stationery; Prints and Books.							
.	.	.	.	.	.	Paper Manufacture; Paper Stainers	1	.	.	1	.	.	.
.	.	.	1	.	1	Paper Box, Bag—Makers; Stationery Manufacture	3	.	.	3	.	.	.
3	22	30	5	1	61	Printers, Lithographers	8	.	1	7	.	.	.
.	6	3	.	.	9	Bookbinders	9	.	.	9	.	.	.
1	5	13	8	4	31	Others	19	8	1	12	6	7	1
						XVIII. TEXTILE FABRICS.							
						1. Cotton and Flax.							
.	.	.	.	.	.	Cotton Manufacture	.	.	.	.	.	.	.
.	.	.	.	.	.	Fustian Manufacture; Flax, Linen, Manufacture...	.	.	.	.	.	.	.
						2. Wool and Worsted.							
.	.	.	.	.	.	Wool—Sorting Processes	.	.	.	.	.	.	.
.	.	.	.	.	.	Wool—Combing Processes	.	.	.	.	.	.	.
.	.	.	.	.	.	Wool & Worsted—Spinning Processes	.	.	.	.	.	.	.
.	.	.	.	.	.	Wool & Worsted—Weaving Processes...	.	.	.	.	.	.	.
.	.	.	.	.	.	Wool & Worsted—Wkrs. in Other Processes, or Undef.	.	.	.	.	.	.	.
.	.	.	.	.	.	3. Silk	1	1	.	1	1	.	.
.	.	4	3	1	8	4. Hemp and Other Fibrous Materials	.	.	.	.	.	.	.
.	.	1	1	2	4	5. Mixed or Unspecified Materials	10	4	1	9	.	1	3
.	.	.	1	.	1	6. Bleaching, Printing, Dyeing, etc.	.	.	.	.	.	.	.
.	32	39	14	2	87	7. Dealers (Drapers and others)	76	7	7	44	24	8	.
						XIX. DRESS.							
						1. Dress.							
.	8	29	17	8	62	Tailors	40	7	4	28	11	4	.
.	.	.	.	.	.	Milliners, Dressmakers	360	69	14	240	127	42	6
.	1	1	.	.	2	Shirt Makers, Seamstresses...	118	9	13	96	10	7	1
2	16	29	35	14	96	Boot, Shoe, Slipper, Patten, Clog—Makers	.	2	.	.	1	.	1
3	14	28	1	3	49	Other Workers	2	.	.	1	1	.	.
1	16	23	9	3	52	Dealers	18	7	1	9	6	7	2
						XX. FOOD, TOBACCO, DRINK, AND LODGING.							
						1. Food.							
.	35	40	17	1	93	Workers	30	6	1	27	4	3	1
26	190	257	141	22	636	Dealers	64	112	1	26	64	68	17
						2. Tobacco.							
.	.	.	.	.	.	Tobacco Manufacture	.	.	.	.	.	.	.
.	1	8	4	2	15	Tobacconists	4	7	.	4	2	3	2
1	4	27	26	.	58	3. Makers of Spirituous Drinks	.	.	.	.	.	.	.
						4. Board, Lodging, etc.							
.	2	11	12	1	26	Coffee, Eating, Lodging, Boarding—House Keepers	7	23	.	2	12	14	2
.	2	48	50	9	109	Inn, Hotel—Keepers; Publicans, etc.	.	25	.	.	9	12	4
3	21	26	5	.	55	Cellarmen; Barmen; Others in Inn, Hotel, etc.—Serv.	19	2	.	15	5	1	.
.	2	2	1	.	5	Wine and Spirit Merchants, Agents	.	.	.	.	.	.	.
						XXI. GAS, WATER, AND ELECTRICITY SUPPLY, AND SANITARY SERVICE.							
2	6	66	29	4	107	1. Gas, Water, Electricity	.	.	.	.	.	.	.
.	4	17	10	1	32	2. Sanitary Service	.	.	.	.	.	.	.
						XXII. OTHER, GENERAL, AND UNDEFINED WORKERS AND DEALERS.							
						1-4. About Animals; Sundry Industries; General Makers and Dealers; General Labourers, etc.							
9	24	24	10	2	69	General Shopkeepers, Dealers; Pawnbrokers ...	12	18	1	9	6	10	4
1	15	22	22	5	65	Costermongers, Hawkers, Street Sellers	1	9	.	1	5	3	1
13	259	372	238	43	925	General Labourers	.	.	.	.	.	.	.
9	137	180	85	11	422	Engine Drivers, Stokers, Firemen (not Railway, Marine, or Agricultural)	.	.	.	.	.	.	.
4	27	25	32	3	91	Others	6	1	.	5	2	.	.
						XXIII. WITHOUT SPECIFIED OCCUPATIONS OR UNOCCUPIED							
.	.	12	96	188	296	Retired from Business (not Army, Navy, Church, Medicine); Pensioners	23	30	.	.	9	18	26
.	5	6	19	43	73	Living on own means	83	121	.	6	33	79	86
2055	170	77	39	66	2407	Others aged 10 years and upwards (inclg. Students)	5146	10563	2688	3154	6253	2949	665

COUNTY OF **YORK**—*continued.* COUNTY BOROUGH of SHEFFIELD (CITY).

TABLE 35.—OCCUPATIONS (Condensed List) of MALES and FEMALES AGED 10 YEARS and upwards at FIVE GROUPS of AGES, 1901—*continued.*

Males.	Occupied and Unoccupied.	Females.
189805	All Ages.	190988
44129	Under 10 Years.	44660
145676	10 Years and upwards.	146328

Ages of Males 10 Years and upwards. 10–	15–	25–	45–	65 and upwards.	Total Males.	Occupations at Ages 10 Years and upwards.	Ages of Females 10 Years and upwards. Total Females. Unmarried.	Married or Widowed.	10–	15–	25–	45–	65 and upwards.
18273	38358	56694	26634	5217	145676	... ... Total Occupied and Unoccupied	62438	83892	18734	39466	54921	26526	6681
13435	1159	552	995	1875	18016	... ... Retired or Unoccupied (Order XXIII.)	31208	74631	16267	17845	44194	21674	5859
4838	37699	56142	25639	3342	127660	.. Engaged in Occupations (Orders I.—XXII.) ...	31228	9261	2467	21621	10727	4852	822
						I. General or Local Government of the Country.							
80	195	228	60	2	565	1. National Government	78	18	3	55	27	11	.
2	142	461	135	12	752	2. Local Government	100	25	.	33	79	12	1
						II. Defence of the Country.							
9	714	290	28	2	1043	1. Army (at Home)	.	.	.	.	.	.	.
.	2	5	.	2	9	2. Navy and Marines (Ashore and in Port)	.	.	.	.	.	.	.
						III. Professional Occupations and their Subordinate Services.							
						1. Clerical.							
.	1	97	84	16	198	Clergymen, Priests, Ministers	.	.	.	.	.	.	.
.	8	53	38	11	110	Monks, Nuns, Scripture Readers; Church, Cemetery—Officers, etc.	47	10	.	8	31	16	2
						2. Legal.							
.	5	62	36	3	106	Barristers, Solicitors	.	.	.	.	.	.	.
16	117	119	41	4	297	Law Clerks	2	.	.	1	1	.	.
						3. Medical.							
.	5	151	46	5	207	Physicians, Surgeons, General Practitioners ...	3	.	.	.	3	.	.
.	.	.	.	.	.	Midwives	3	28	.	.	8	14	9
.	.	1	.	.	1	Sick Nurses, Invalid Attendants	344	207	.	80	279	159	33
1	28	66	30	7	132	Others	3	8	.	3	3	5	.
2	136	278	71	4	491	4. Teaching	1474	63	24	820	627	60	6
.	76	88	23	3	190	5. Literary and Scientific	5	.	.	1	4	.	.
.	40	80	29	2	151	6. Engineers and Surveyors	.	.	.	.	.	.	.
8	194	433	139	30	804	7 and 8. Art, Music, Drama, etc...	252	100	4	150	155	40	3
						IV. Domestic Offices or Services.							
						1. Domestic Indoor Service.							
1	37	24	8	.	70	In Hotels, Lodging and Eating Houses	280	12	10	222	55	5	.
8	19	22	11	1	61	Other Domestic Indoor Servants	9858	820	647	6817	2198	620	96
15	217	346	207	23	808	2. Domestic Outdoor Service	.	.	.	.	.	.	.
						3. Other Service.							
.	.	.	.	.	.	Charwomen	356	1159	3	162	625	645	80
.	3	11	7	.	21	Laundry and Washing Service	367	490	15	226	281	277	58
.	51	155	164	22	392	Others	308	186	2	177	174	124	17
						V. Commercial Occupations.							
.	164	819	405	52	1440	1. Merchants, Agents, and Accountants	28	9	.	14	15	8	.
170	1816	1450	400	50	3886	2. Commercial or Business Clerks	923	13	50	682	193	9	2
1	187	457	187	21	853	3 and 4. Dealers in Money; Insurance...	10	7	.	6	2	8	1
						VI. Conveyance of Men, Goods, and Messages.							
43	1159	1888	626	33	3749	1. On Railways	.	4	.	.	.	4	.
						2. On Roads.							
24	272	477	230	20	1023	Coachmen, Grooms (not Domestic); Cabmen ...	.	.	.	.	.	.	.
123	1795	2119	640	64	4741	Carmen, Carriers, Carters, Waggoners (not Farm)...	.	8	.	.	1	4	3
5	236	414	92	7	754	Others	1	1	.	2	1	.	.
1	15	23	14	2	55	3. On Seas, Rivers, and Canals	.	2	.	.	.	2	.
.	4	12	15	1	32	4. In Docks, Harbours, etc.	.	.	.	.	.	.	.
						5. In Storage, Porterage, and Messages.							
1575	640	181	145	46	2587	Messengers, Porters, Watchmen (not Rlwy. or Govt.)	303	1	220	83	1	.	.
19	135	212	57	12	435	Others	239	31	6	181	60	20	3
						VII. Agriculture.							
						1. On Farms, Woods, and Gardens.							
7	73	130	125	40	375	Gardeners (not Domestic); Nurserymen, Seedsmen, Florists	21	4	2	13	8	1	1
21	185	205	139	50	600	Others[a]	18	11	1	9	8	7	4
						VIII. Fishing.							
.	.	1	.	.	1	1. In Fishing	.	.	.	.	.	.	.
						IX. In and About, and Dealing in the Products of, Mines and Quarries.							
						1 and 2. Mines and Quarries.							
17	538	1242	356	28	2181	Coal and Shale Mine—Hewers	.	.	.	.	.	.	.
117	396	205	73	9	800	" " —Other Workers below ground	.	.	.	.	.	.	.
28	129	123	64	9	353	" " —Workers above ground ...	1	.	.	1	.	.	.
13	103	251	141	19	527	Other Workers[b]	23	5	6	13	4	5	.
1	24	125	111	24	285	Dealers	.	27	.	.	9	17	1
						X. Metals, Machines, Implements, & Conveyances.							
254	3271	4935	2100	176	10736	1. Iron and Steel Manufacture[c]	.	.	.	.	.	.	.
3	8	10	5	3	29	2. Manufacture of Other, Mixed, or Unspecified Metals	.	.	.	.	.	.	.
						3. Engineering, and Machine Making.							
55	599	938	406	36	2034	Ironfounders[c]	16	4	.	16	4	.	.
71	712	950	509	60	2302	Blacksmiths, Strikers	.	1	.	.	.	.	1
47	1264	1765	508	44	3628	Erectors, Fitters, Turners	.	.	.	.	.	.	.
104	1554	1993	731	73	4455	Others[d]	43	6	4	31	11	2	1
748	5028	8515	4780	705	19776	4. Tools[e]	3079	1095	315	2415	1011	388	45
265	2466	3270	1529	179	7709	5, 6, 7. Types, etc.; Arms; Miscellaneous Metal Trades[f]	3118	916	386	2563	776	285	24
.	.	13	3	1	17	8. Ships and Boats	.	.	.	.	.	.	.
35	428	787	341	43	1634	9. Vehicles[g]	48	3	6	41	2	2	.
9	75	189	90	24	387	10. Dealers	76	30	7	44	30	20	5
						XI. Precious Metals, Jewels, Watches, Instruments, and Games.							
						1-5. Prec. Metals, Jewels; Watches, Instrmts.; Games.							
40	695	691	288	35	1749	Goldsmiths, Silversmiths, Jewellers	98	25	14	76	25	8	.
1	52	91	49	12	205	Watchmakers, Clockmakers	5	1	.	4	1	1	.
14	320	275	40	.	649	Electrical Apparatus Makers	.	.	.	.	.	.	.
26	189	281	149	29	674	Other Workers[h]	186	27	13	142	38	13	7
1	22	43	16	3	85	Dealers	30	7	1	24	6	5	1

[a] The figures include 148 Male "Farmers, Graziers," and 367 Male "Agricultural Labourers, Farm Servants."
[b] The figures include 331 Male "Stone—Quarriers, Cutters, Dressers."
[c] See Note [f].
[d] The figures include 630 Male "Boiler Makers."
[e] The figures include 3867 Male and 1399 Female "File Makers," 1048 Male and 125 Female "Saw Makers," and 12013 Male and 2423 Female "Cutlers and Scissors Makers."
[f] The figures include 247 Male and 106 Female "Bolt, Nut, Rivet, Screw, Staple—Makers," 347 Male "Stove, Grate, Range, Fire Iron—Makers," 840 Male and 38 Female "Wire—Drawers, Makers, Workers, Weavers," 3358 Male and 3576 Female "White Metal and Electro-Plate Ware Manufacturers; Pewterers"; and 1503 Male "Iron Workers—Undefined or Indeterminable" whom it was found impossible to classify under a more definite heading, but many of whom were engaged in "Iron and Steel Manufacture" or as "Ironfounders."
[g] The figures include 894 Male "Railway—Coach, Waggon Makers."
[h] The figures include 254 Males and 62 Female "Surgical Instrument Makers."

TABLE 35.—OCCUPATIONS (Condensed List) of MALES and FEMALES AGED 10 YEARS and upwards at FIVE GROUPS of AGES, 1901—*continued.*

Ages of Males 10 Years and upwards.						Occupations at Ages 10 Years and upwards.	Ages of Females 10 Years and upwards.						
							Total Females.						
10–	15–	25–	45–	65 and upwards.	Total Males.		Unmarried.	Married or Widowed.	10–	15–	25–	45–	65 and upwards.
						XII. Building and Works of Construction.							
						1. House Building, etc.							
127	795	911	514	66	2313	Carpenters, Joiners	.	.	.	.	.	.	.
117	1035	1619	632	67	3370	Bricklayers, Bricklayers' Labourers	.	.	.	.	.	.	.
25	391	631	299	25	1371	Masons, Masons' Labourers...	.	1	.	.	1	.	.
19	362	639	300	41	1361	Painters, Decorators, Glaziers	.	1	.	.	.	1	.
19	274	261	120	9	683	Plumbers	.	1	.	.	.	1	.
10	440	755	401	58	1664	Others	3	25	.	1	13	14	.
5	300	883	576	51	1815	2. Other Works of Construction, and Roads...	.	.	.	.	.	.	.
						XIII. Wood, Furniture, Fittings, and Decorations.							
						1 and 2. Furniture, Fittings, etc.; Wood and Bark.							
37	429	429	221	37	1153	Cabinet Makers; French Polishers; Upholsterers...	719	86	98	515	144	40	8
4	86	137	84	18	329	Other Workers in Furniture, Fittings, etc.	15	8	.	10	9	4	.
52	330	412	223	40	1057	Workers in Wood and Bark	35	2	1	31	4	1	.
.	61	132	88	8	289	Dealers	24	24	1	17	14	14	2
						XIV. Brick, Cement, Pottery, and Glass.							
						1. Brick, Cement, Pottery, and Glass.							
26	225	203	112	18	584	Brick, Cement, Earthenware—Manufacture[a] ...	4	3	.	4	3	.	.
6	53	71	33	3	166	Glass Manufacture	13	.	.	13	.	.	.
1	5	22	12	3	43	Dealers	27	20	2	12	19	10	4
						XV. Chemicals, Oil, Grease, Soap, Resin, etc.							
						1 and 3. Colouring Matter; Drugs, Chemicals, etc.							
6	84	131	52	6	279	Chemists, Druggists	42	7	3	32	7	6	1
1	13	49	16	3	82	Others	35	2	4	21	9	3	.
.	2	5	1	.	8	2. Explosives and Matches	.	.	.	.	.	.	.
						4. Oil, Grease, Soap, Resin, etc.							
.	9	15	13	2	39	Workers	29	2	3	24	3	.	1
1	10	13	15	4	43	Dealers	5	5	.	6	1	2	1
						XVI. Skins, Leather, Hair, and Feathers.							
5	75	176	103	13	372	1 and 2. Skins and Leather; Saddlery and Harness ..	181	30	26	124	45	13	3
15	35	62	61	8	181	3. Hair and Feathers	75	43	4	65	26	22	1
1	12	10	14	5	42	4. Dealers in Skins Leather, Hair, and Feathers	5	2	.	2	1	3	1
						XVII. Paper, Prints, Books, and Stationery.							
						1 and 2. Paper and Stationery; Prints and Books.							
.	5	6	1	1	13	Paper Manufacture; Paper Stainers	3	3	1	2	1	2	.
2	8	10	10	.	30	Paper Box, Bag—Makers; Stationery Manufacture	209	16	25	160	32	8	.
31	229	352	146	18	776	Printers, Lithographers	167	3	36	123	9	2	.
4	24	29	14	2	73	Bookbinders	119	5	16	89	17	2	.
13	96	138	88	18	353	Others	181	81	11	118	70	55	8
						XVIII. Textile Fabrics.							
						1. Cotton and Flax.							
.	.	3	1	1	5	Cotton Manufacture	9	9	1	7	8	2	.
.	.	.	.	.	.	Fustian Manufacture; Flax, Linen, Manufacture	1	1	.	1	1	.	.
						2. Wool and Worsted.							
.	.	.	1	.	1	Wool—Sorting Processes	1	.	.	1	.	.	.
.	.	.	.	.	.	Wool—Combing Processes	.	.	.	.	.	.	.
.	.	.	.	.	.	Wool & Worsted—Spinning Processes	1	.	.	1	.	.	.
.	.	.	2	.	2	Wool & Worsted—Weaving Processes	1	2	..	.	3	.	.
.	1	2	.	.	3	Wool & Worsted—Wkrs. in Other Processes, or Undef.	1	3	.	1	2	1	.
.	.	.	.	.	.	3. Silk	.	4	.	.	1	3	.
4	10	22	16	3	55	4. Hemp and Other Fibrous Materials	11	11	1	10	9	2	.
1	4	5	2	2	14	5. Mixed or Unspecified Materials	89	20	5	58	31	10	5
.	4	10	4	.	18	6. Bleaching, Printing, Dyeing, etc.	9	1	.	7	3	.	.
12	253	341	136	13	755	7. Dealers (Drapers and others)	700	113	37	458	244	71	3
						XIX. Dress.							
						1. Dress.							
10	211	430	239	61	951	Tailors	610	161	72	416	181	56	16
1	.	5	1	.	7	Milliners, Dressmakers	2694	594	170	1735	1001	336	46
.	.	1	.	.	1	Shirt Makers, Seamstresses...	112	113	7	58	52	59	49
12	162	326	266	90	856	Boot, Shoe, Slipper, Patten, Clog—Makers	59	16	4	46	13	10	2
52	178	179	82	3	494	Other Workers	263	66	32	192	75	28	2
12	114	200	75	11	412	Dealers	259	81	10	180	94	47	9
						XX. Food, Tobacco, Drink, and Lodging.							
						1. Food.							
14	253	307	118	12	704	Workers[b]	552	71	25	463	96	37	2
145	1366	2041	917	151	4620	Dealers	723	1211	18	418	703	658	137
						2. Tobacco.							
.	14	21	9	3	47	Tobacco Manufacture	185	49	32	132	67	2	1
.	17	55	26	8	106	Tobacconists	66	99	4	40	63	53	5
.	78	205	96	10	389	3. Makers of Spirituous Drinks	.	1	.	.	1	.	.
						4. Board, Lodging, etc.							
.	16	89	44	12	161	Coffee, Eating, Lodging, Boarding—House Keepers	89	344	.	17	139	222	55
.	18	421	351	42	832	Inn, Hotel—Keepers; Publicans, etc.	13	175	.	3	70	95	20
13	236	254	53	2	558	Cellarmen; Barmen; Others in Inn, Hotel, etc.—Serv.	527	46	6	406	154	7	.
.	9	32	14	2	57	Wine and Spirit Merchants, Agents	3	1	.	2	1	1	.
						XXI. Gas, Water, and Electricity Supply, and Sanitary Service.							
3	218	590	271	20	1102	1. Gas, Water, Electricity	.	.	.	.	.	.	.
16	36	130	86	11	279	2. Sanitary Service	.	.	.	.	.	.	.
						XXII. Other, General, and Undefined Workers and Dealers.							
						1-4. About Animals; Sundry Industries; General Makers and Dealers; General Labourers, etc.							
49	208	173	67	8	505	General Shopkeepers, Dealers; Pawnbrokers ...	155	99	13	101	69	52	19
39	196	387	165	54	841	Costermongers, Hawkers, Street Sellers	52	162	4	39	82	78	11
58	1381	2192	1203	157	4991	General Labourers	.	1	.	1	.	.	.
43	468	1089	460	47	2107	Engine Drivers, Stokers, Firemen (not Railway, Marine, or Agricultural)	.	.	.	.	.	.	.
47	316	481	264	36	1144	Others[c]	405	73	56	314	80	22	6
						XXIII. Without Specified Occupations or Unoccupied							
.	.	53	574	1292	1919	Retired from Business (not Army, Navy, Church, Medicine); Pensioners	86	355	.	2	13	144	282
.	21	88	159	259	527	Living on own means	723	1415	.	49	401	867	821
13435	1138	411	262	324	15570	Others aged 10 years and upwards (inclg. Students)	36399	72861	16267	17794	43780	20663	4756

[a] The figures include 453 Male "Brick, Plain Tile, Terra-Cotta—Makers."
[b] The figures include 86 Male and 411 Female "Jam, Preserve, Sweet—Makers."
[c] The figures include 432 Male and 110 Female "Bone, Horn, Ivory, Tortoise-shell—Workers."

COUNTY OF **YORK**—*continued.* AGGREGATE of URBAN DISTRICTS, WEST RIDING.
(Inclusive of 5 County Boroughs.)

TABLE 35.—OCCUPATIONS (Condensed List) of MALES and FEMALES AGED 10 YEARS and upwards at FIVE GROUPS of AGES, 1901—*continued.*

Males.	Occupied and Unoccupied.	Females.
1165015	ALL AGES.	1245515
258560	UNDER 10 YEARS.	263281
906455	10 YEARS AND UPWARDS.	982234

Ages of Males 10 Years and upwards. 10-	15-	25-	45-	65 and upwards.	Total Males.	Occupations at Ages 10 Years and upwards.	Ages of Females 10 Years and upwards. Total Females. Unmarried.	Married or Widowed.	10-	15-	25-	45-	65 and upwards.
116846	233078	346754	172512	37265	906455	... ... TOTAL OCCUPIED AND UNOCCUPIED	448355	533879	119734	251821	371517	188875	50287
80266	7682	4198	8921	15008	116075	... ... Retired or Unoccupied (Order XXIII.)	179612	467992	94363	84082	268814	155018	45327
36580	225396	342556	163591	22257	790380	... Engaged in Occupations (Orders I.—XXII.) ...	268743	65887	25371	167739	102703	33857	4960
						I. GENERAL OR LOCAL GOVERNMENT OF THE COUNTRY.							
440	1225	1563	502	40	3770	1. National Government	325	99	7	181	154	74	8
9	668	2688	924	115	4404	2. Local Government	516	129	.	188	393	60	4
						II. DEFENCE OF THE COUNTRY.							
12	1918	966	100	8	3004	1. Army (at Home)	.	.	.	.	.	.	.
.	9	9	3	2	23	2. Navy and Marines (Ashore and in Port)	.	.	.	.	.	.	.
						III. PROFESSIONAL OCCUPATIONS AND THEIR SUBORDINATE SERVICES.							
						1. Clerical.							
.	32	952	667	133	1784	Clergymen, Priests, Ministers	.	.	.	.	.	.	.
1	46	324	271	62	704	Monks, Nuns, Scripture Readers; Church, Cemetery —Officers, etc.	330	59	.	48	218	106	17
						2. Legal.							
.	44	547	267	35	893	Barristers, Solicitors	.	.	.	.	.	.	.
95	950	651	191	21	1908	Law Clerks	7	.	.	6	1	.	.
						3. Medical.							
.	20	914	304	60	1298	Physicians, Surgeons, General Practitioners ...	7	1	.	.	8	.	.
.	.	.	.	.	.	Midwives	6	118	.	.	16	69	39
.	1	7	3	.	11	Sick Nurses, Invalid Attendants	1762	1199	.	377	1402	998	184
5	121	386	245	63	820	Others	42	54	.	13	47	27	9
48	1201	2053	601	40	3943	4. Teaching	10754	523	282	6263	4212	497	23
.	254	370	125	14	763	5. Literary and Scientific	22	6	.	3	22	3	.
.	222	442	210	21	895	6. Engineers and Surveyors	.	.	.	.	.	.	.
52	1228	2637	972	146	5035	7 and 8. Art, Music, Drama, etc...	1444	514	30	857	887	177	7
						IV. DOMESTIC OFFICES OR SERVICES.							
						1. Domestic Indoor Service.							
15	263	261	51	4	594	In Hotels, Lodging and Eating Houses	2097	204	45	1392	724	130	10
72	168	184	76	8	508	Other Domestic Indoor Servants	49391	4705	2626	30403	15808	4572	687
62	1235	2611	1394	222	5524	2. Domestic Outdoor Service	.	.	.	.	.	.	.
						3. Other Service.							
.	.	.	.	.	.	Charwomen	1718	5847	8	481	3226	3364	486
3	41	135	69	7	255	Laundry and Washing Service	2768	2743	157	1658	1824	1529	343
15	320	1204	1038	234	2811	Others	1342	1061	21	614	974	671	123
						V. COMMERCIAL OCCUPATIONS.							
1	1066	5075	2845	405	9392	1. Merchants, Agents, and Accountants	129	70	1	69	80	43	6
687	8942	7511	2180	278	19598	2. Commercial or Business Clerks	2846	51	149	2042	665	38	3
12	1335	3225	1290	131	5993	3 and 4. Dealers in Money; Insurance...	32	27	.	17	19	21	2
						VI. CONVEYANCE OF MEN, GOODS, AND MESSAGES.							
271	8620	13925	4992	309	28117	1. On Railways	19	39	.	11	20	24	3
						2. On Roads.							
85	1292	2276	1030	118	4801	Coachmen, Grooms (not Domestic); Cabmen ...	.	.	.	.	.	.	.
418	6829	11986	4409	374	24016	Carmen, Carriers, Carters, Waggoners (not Farm)...	.	30	.	.	4	19	7
18	758	1866	534	57	3233	Others	7	26	.	7	8	12	6
24	521	1012	587	90	2234	3. On Seas, Rivers, and Canals	2	8	.	.	4	6	.
1	202	472	344	71	1090	4. In Docks, Harbours, etc....	.	.	.	.	.	.	.
						5. In Storage, Porterage, and Messages.							
6191	2424	672	781	213	10281	Messengers, Porters, Watchmen (not Rlwy. or Govt.)	672	1	493	179	1	.	.
53	778	1029	385	50	2295	Others	787	44	24	627	153	24	3
						VII. AGRICULTURE.							
						1. On Farms, Woods, and Gardens.							
122	844	1419	1416	499	4300	Gardeners (not Domestic); Nurserymen, Seedsmen, Florists	74	53	7	53	30	24	13
456	3430	5447	4562	1531	15426	Others	391	493	19	197	186	318	164
						VIII. FISHING.							
.	3	5	3	.	11	1. In Fishing	.	.	.	.	.	.	.
						IX. IN AND ABOUT, AND DEALING IN THE PRODUCTS OF, MINES AND QUARRIES.							
						1 and 2. Mines and Quarries.							
217	9693	25406	9107	513	44936	Coal and Shale Mine—Hewers	.	.	.	.	.	.	.
3122	11343	4640	1744	188	21037	,, ,, —Other Workers below ground	.	.	.	.	.	.	.
732	2223	2529	1345	194	7023	,, ,, —Workers above ground ...	11	5	1	10	1	4	.
195	3150	6046	3315	312	13018	Other Workers	40	9	6	29	6	8	.
2	211	1097	916	200	2426	Dealers	6	80	.	2	20	53	11
						X. METALS, MACHINES, IMPLEMENTS, & CONVEYANCES.							
404	4969	7806	3454	287	16920	1. Iron and Steel Manufacture[a]	.	.	.	.	.	.	.
3	25	56	9	4	97	2. Manufacture of Other, Mixed, or Unspecified Metals	.	.	.	.	.	.	.
						3. Engineering, and Machine Making.							
348	4640	6377	3073	243	14681	Ironfounders[a]	23	7	.	21	8	1	.
194	2997	4554	2650	338	10733	Blacksmiths, Strikers	.	5	.	.	.	2	3
338	7569	8976	3626	243	20752	Erectors, Fitters, Turners	.	1	.	.	.	.	1
732	9388	12762	5558	533	28973	Others	305	38	29	212	83	14	5
801	5529	9065	5075	752	21222	4. Tools	3106	1103	318	2437	1018	391	45
600	5295	6978	3305	394	16572	5, 6, 7. Types, etc.; Arms; Miscellaneous Metal Trades[b]	4104	1028	504	3301	974	321	32
8	132	220	123	25	508	8. Ships and Boats	.	3	.	.	.	2	1
192	2478	3278	1478	195	7621	9. Vehicles	114	21	10	99	17	7	2
37	479	935	445	74	1970	10. Dealers	197	88	13	121	79	57	15
						XI. PRECIOUS METALS, JEWELS, WATCHES, INSTRUMENTS, AND GAMES.							
						1–5. Prec. Metals, Jewels; Watches, Instrmts.; Games.							
46	796	869	352	45	2108	Goldsmiths, Silversmiths, Jewellers	172	36	28	122	39	18	1
23	327	522	287	61	1220	Watchmakers, Clockmakers	15	3	2	12	2	2	.
60	1489	1412	207	6	3174	Electrical Apparatus Makers	20	2	3	15	4	.	.
78	643	832	355	63	1971	Other Workers	283	45	23	216	59	22	8
6	100	262	109	18	495	Dealers	155	46	8	100	58	29	6

[a] See Note [b].
[b] The figures include 2,239 Male "Iron Workers—Undefined or Indeterminable" whom it was found impossible to classify under a more definite heading, but many of whom were engaged in "Iron and Steel Manufacture" or as "Ironfounders."

COUNTY OF **YORK**—*continued.* AGGREGATE of URBAN DISTRICTS, WEST RIDING—*continued.*
(Inclusive of 5 County Boroughs.)

TABLE 35.—OCCUPATIONS (Condensed List) of MALES and FEMALES AGED 10 YEARS and upwards at FIVE GROUPS of AGES, 1901—*continued.*

Ages of Males 10 Years and upwards.						Occupations at Ages 10 Years and upwards.	Ages of Females 10 Years and upwards.						
							Total Females.						
10-	15-	25-	45-	65 and upwards.	Total Males.		Un-married.	Married or Widowed.	10-	15-	25-	45-	65 and upwards.
						XII. Building and Works of Construction.							
						1. House Building, etc.							
280	5710	6317	3992	513	16812	Carpenters, Joiners	.	.	.	.	.	.	
81	3825	6038	2618	245	12807	Bricklayers, Bricklayers' Labourers	.	.	.	.	.	.	.
99	3484	6017	3816	393	13809	Masons, Masons' Labourers...	.	4	.	.	2	1	1
162	2900	4336	1856	195	9449	Painters, Decorators, Glaziers	.	14	.	.	1	9	4
154	2174	2061	803	56	5248	Plumbers	.	14	.	.	1	13	.
76	2210	3840	2362	283	8771	Others	5	38	.	2	17	23	1
32	1300	3970	2989	535	8826	2. Other Works of Construction, and Roads...	.	.	.	.	.	.	.
						XIII. Wood, Furniture, Fittings, and Decorations.							
						1 and 2. Furniture, Fittings, etc.; Wood and Bark.							
169	2887	2463	1081	156	6756	Cabinet Makers; French Polishers; Upholsterers...	1232	231	136	862	316	119	30
38	580	739	414	78	1849	Other Workers in Furniture, Fittings, etc.	91	35	5	58	41	16	6
302	1795	2583	1342	183	6205	Workers in Wood and Bark	460	37	83	342	55	15	2
9	303	756	504	80	1652	Dealers	160	108	4	98	90	59	17
						XIV. Brick, Cement, Pottery, and Glass.							
						1. Brick, Cement, Pottery, and Glass.							
432	2471	2473	1143	137	6656	Brick, Cement, Earthenware—Manufacture ...	236	52	22	200	55	10	1
636	2575	2434	792	38	6475	Glass Manufacture	320	25	38	261	37	9	.
5	76	203	138	34	456	Dealers	140	84	5	72	90	44	13
						XV. Chemicals, Oil, Grease, Soap, Resin, etc.							
						1 and 3. Colouring Matter; Drugs, Chemicals, etc.							
45	644	966	372	55	2082	Chemists, Druggists	324	41	49	215	69	28	4
14	372	945	433	49	1813	Others	155	6	36	89	32	4	.
7	24	54	20	4	109	2. Explosives and Matches	385	25	84	278	46	2	.
						4. Oil, Grease, Soap, Resin, etc.							
83	466	704	324	48	1625	Workers	235	35	21	177	55	15	2
10	57	178	148	27	420	Dealers	46	16	7	26	18	8	3
						XVI. Skins, Leather, Hair, and Feathers.							
129	1489	2697	1388	181	5884	1 and 2. Skins and Leather; Saddlery and Harness ...	571	150	68	403	197	42	11
43	207	371	243	38	902	3. Hair and Feathers	326	100	31	217	127	48	3
4	97	180	143	27	451	4. Dealers in Skins, Leather, Hair, and Feathers	21	9	2	13	9	5	1
						XVII. Paper, Prints, Books, and Stationery.							
						1 and 2. Paper and Stationery; Prints and Books.							
49	229	329	130	18	755	Paper Manufacture; Paper Stainers	388	57	52	282	91	19	1
14	63	99	44	4	224	Paper Box, Bag—Makers; Stationery Manufacture	1459	84	285	1012	223	23	.
462	2621	2914	851	79	6927	Printers, Lithographers	1405	26	367	966	87	9	2
23	258	254	120	13	668	Bookbinders	1057	27	179	732	162	11	.
123	770	1207	660	123	2883	Others	837	308	60	511	355	186	33
						XVIII. Textile Fabrics.							
						1. Cotton and Flax.							
1868	4441	5907	2604	236	15056	Cotton Manufacture	14740	3452	1966	9183	5851	1145	47
37	249	366	279	60	991	Fustian Manufacture; Flax, Linen, Manufacture...	1404	445	116	977	561	182	14
						2. Wool and Worsted.							
12	647	1698	1117	148	3622	Wool—Sorting Processes	100	77	7	70	56	38	6
154	2005	3528	1777	280	7744	Wool—Combing Processes	3202	1633	76	2250	2046	459	9
6449	5163	3149	1363	152	16276	Wool & Worsted—Spinning Processes	28692	2294	8592	17342	4439	591	22
819	3498	7734	4338	764	17153	Wool & Worsted—Weaving Processes	46111	11748	1814	28736	22540	4579	190
1613	8137	11990	5804	752	28296	Wool & Worsted—Wkrs. in Other Processes, or Undef.	8003	2338	784	5162	3432	884	79
374	715	1043	313	38	2483	3. Silk	4547	741	670	2804	1597	206	11
82	186	252	190	49	759	4. Hemp and Other Fibrous Materials	320	91	50	212	97	44	8
369	972	1649	914	206	4110	5. Mixed or Unspecified Materials	5634	1046	623	3622	1915	467	53
301	3553	6186	2632	266	12938	6. Bleaching, Printing, Dyeing, etc.	480	69	39	338	137	33	2
151	2189	3903	2094	310	8647	7. Dealers (Drapers and others)	3055	802	134	1892	1259	499	73
						XIX. Dress.							
						1. Dress.							
334	3809	5433	2192	465	12233	Tailors	16887	3133	1607	12040	5407	889	77
2	13	30	13	3	61	Milliners, Dressmakers	20351	3664	1008	12243	8183	2307	274
1	30	26	16	1	74	Shirt Makers, Seamstresses...	1879	644	201	1191	574	382	175
427	3244	5582	2658	706	12617	Boot, Shoe, Slipper, Patten, Clog—Makers	1795	316	284	1253	477	88	9
265	1254	1302	380	53	3254	Other Workers	1312	236	200	887	333	112	16
85	984	1476	562	84	3191	Dealers	1169	394	50	713	516	237	47
						XX. Food, Tobacco, Drink, and Lodging.							
						1. Food.							
184	1710	2364	989	127	5374	Workers	2414	286	232	1757	503	181	21
1149	9256	13752	6717	1236	32110	Dealers	4527	5303	170	2132	3559	3208	761
						2. Tobacco.							
7	47	77	49	10	190	Tobacco Manufacture	832	143	140	590	222	22	1
11	127	373	206	50	767	Tobacconists	292	265	15	177	213	135	17
12	456	1409	755	79	2711	3. Makers of Spirituous Drinks	1	6	1	.	3	2	1
						4. Board, Lodging, etc.							
.	85	720	560	93	1458	Coffee, Eating, Lodging, Boarding—House Keepers	785	1873	1	79	943	1311	324
.	92	2534	1989	186	4801	Inn, Hotel—Keepers; Publicans, etc.	90	951	.	15	368	559	99
86	1255	1444	309	23	3117	Cellarmen; Barmen; Others in Inn, Hotel, etc.—Serv.	2226	203	51	1545	779	49	2
.	45	207	131	16	399	Wine and Spirit Merchants, Agents	4	15	.	3	6	8	2
						XXI. Gas, Water, and Electricity Supply, and Sanitary Service.							
20	691	3186	1823	184	5904	1. Gas, Water, Electricity	.	.	.	.	.	.	.
18	141	793	675	157	1784	2. Sanitary Service	.	1	.	.	.	1	.
						XXII. Other, General, and Undefined Workers and Dealers.							
						1-4. About Animals; Sundry Industries; General Makers and Dealers; General Labourers, etc.							
151	761	738	395	60	2105	General Shopkeepers, Dealers; Pawnbrokers ...	889	476	64	545	398	274	84
255	1002	1782	1272	414	4725	Costermongers, Hawkers, Street Sellers	270	843	12	181	399	413	108
181	4523	8744	5344	887	19679	General Labourers	1	3	.	2	.	1	1
115	2337	6266	3072	258	12048	Engine Drivers, Stokers, Firemen (not Railway, Marine, or Agricultural)	.	.	.	.	.	.	.
261	1706	2339	1429	263	5998	Others	837	240	113	599	254	96	15
						XXIII. Without Specified Occupations or Unoccupied							
.	63	716	5213	9786	15778	Retired from Business (not Army, Navy, Church, Medicine); Pensioners	1178	2381	.	39	317	1236	1967
.	131	694	1607	2441	4873	Living on own means	5587	10792	.	372	2695	6433	6879
80266	7488	2788	2101	2781	95424	Others aged 10 years and upwards (inclg. Students)	172847	454819	4363	83671	265802	147349	36481

COUNTY OF **YORK**—*cont.* AGGREGATE of RURAL DISTRICTS, WEST RIDING.

TABLE 35.—OCCUPATIONS (Condensed List) of MALES and FEMALES AGED 10 YEARS and upwards at FIVE GROUPS of AGES, 1901—*continued.*

Males.	Occupied and Unoccupied.	Females.
172317	All Ages.	167646
39777 132540	Under 10 Years. 10 Years and upwards.	40031 127615

Ages of Males 10 Years and upwards. 10-	15-	25-	45-	65 and upwards.	Total Males.	Occupations at Ages 10 Years and upwards.	Ages of Females 10 Years and upwards. Total Females. Unmarried.	Married or Widowed.	10-	15-	25-	45-	65 and upwards.
17960	33447	47073	25959	8101	132540	... ... Total Occupied and Unoccupied	57950	69665	17602	30125	46033	25175	8680
13641	1813	1286	1763	2723	21226	... ... Retired or Unoccupied (Order XXIII.)	33897	63763	15768	15545	37249	21420	7678
4319	31634	45787	24196	5378	111314	... Engaged in Occupations (Orders I.—XXII.) ...	24053	5902	1834	14580	8784	3755	1002
						I. General or Local Government of the Country.							
18	145	152	87	25	427	1. National Government	125	81	6	51	79	56	14
.	47	325	108	12	492	2. Local Government	21	20	.	5	21	12	3
						II. Defence of the Country.							
.	23	52	17	8	100	1. Army (at Home)	.	.	.	.	.	.	.
.	4	3	2	1	10	2. Navy and Marines (Ashore and in Port)	.	.	.	.	.	.	.
						III. Professional Occupations and their Subordinate Services.							
						1. Clerical.							
.	3	185	210	65	463	Clergymen, Priests, Ministers	.	.	.	.	.	.	.
.	9	39	38	14	100	Monks, Nuns, Scripture Readers; Church, Cemetery—Officers, etc.	41	3	.	7	28	9	.
						2. Legal.							
.	5	54	44	7	110	Barristers, Solicitors	.	.	.	.	.	.	.
8	55	43	7	2	115	Law Clerks	.	.	.	.	.	.	.
						3. Medical.							
.	3	106	49	8	166	Physicians, Surgeons, General Practitioners ...	1	1	.	.	2	.	.
.	.	.	.	.	.	Midwives	.	14	.	.	.	9	5
.	.	4	1	.	5	Sick Nurses, Invalid Attendants	271	127	.	84	207	96	11
.	3	32	17	3	55	Others	1	1	.	.	1	1	.
11	151	391	123	13	689	4. Teaching	1474	156	65	911	537	110	7
.	12	18	6	1	37	5. Literary and Scientific	2	1	.	.	2	1	.
.	29	65	33	3	130	6. Engineers and Surveyors	.	.	.	.	.	.	.
6	82	146	59	7	300	7 and 8. Art, Music, Drama, etc...	106	28	2	63	54	15	.
						IV. Domestic Offices or Services.							
						1. Domestic Indoor Service.							
5	17	11	4	.	37	In Hotels, Lodging and Eating Houses	138	10	1	105	36	6	.
32	228	190	58	4	512	Other Domestic Indoor Servants	10998	804	796	6819	3116	923	148
56	932	1443	637	120	3188	2. Domestic Outdoor Service	.	.	.	.	.	.	.
						3. Other Service.							
.	.	.	.	.	.	Charwomen	145	348	.	33	172	229	59
2	2	8	5	2	19	Laundry and Washing Service	316	328	7	141	205	228	63
2	62	196	101	33	394	Others	323	119	4	175	165	76	22
						V. Commercial Occupations.							
1	61	304	177	41	584	1. Merchants, Agents, and Accountants	1	4	.	1	1	2	1
64	624	560	147	22	1417	2. Commercial or Business Clerks	109	2	2	81	27	1	.
.	105	234	77	15	431	3 and 4. Dealers in Money; Insurance...	2	1	.	.	2	1	.
						VI. Conveyance of Men, Goods, and Messages.							
35	1192	2000	807	92	4126	1. On Railways	.	8	.	.	4	2	2
						2. On Roads.							
23	207	304	134	19	687	Coachmen, Grooms (not Domestic); Cabmen ...	.	.	.	.	.	.	.
17	495	853	346	49	1760	Carmen, Carriers, Carters, Waggoners (not Farm)...	1	4	.	.	.	4	1
2	34	83	39	3	161	Others	.	1	.	.	.	.	1
8	94	203	122	31	458	3. On Seas, Rivers, and Canals	.	7	.	2	2	2	1
.	4	41	28	9	82	4. In Docks, Harbours, etc....	.	.	.	.	.	.	.
						5. In Storage, Porterage, and Messages.							
285	98	26	30	10	449	Messengers, Porters, Watchmen (not Rlwy. or Govt.)	3	.	2	1	.	.	.
1	45	34	14	2	96	Others	41	2	1	29	10	3	.
						VII. Agriculture.							
						1. On Farms, Woods, and Gardens.							
48	293	475	446	174	1436	Gardeners (not Domestic); Nurserymen, Seedsmen, Florists	10	14	1	1	6	10	8
970	7173	8917	6093	2166	25319	Others*	897	827	40	466	473	480	265
						VIII. Fishing.							
.	.	.	.	2	2	1. In Fishing	.	.	.	.	.	.	.
						IX. In and About, and Dealing in the Products of, Mines and Quarries.							
						1 and 2. Mines and Quarries.							
67	3035	7555	2667	130	13454	Coal and Shale Mine—Hewers	.	.	.	.	.	.	.
811	3205	1442	644	75	6177	,, ,, —Other Workers below ground	.	.	.	.	.	.	.
258	726	906	497	66	2453	,, ,, —Workers above ground ...	1	.	1	.	.	.	.
51	938	1684	833	112	3618	Other Workers	1	1	.	.	2	.	.
.	13	133	101	24	271	Dealers	.	19	.	.	3	9	7
						X. Metals, Machines, Implements, & Conveyances.							
37	347	518	204	18	1124	1. Iron and Steel Manufacture	.	.	.	.	.	.	.
.	5	3	1	.	9	2. Manufacture of Other, Mixed, or Unspecified Metals	.	.	.	.	.	.	.
						3. Engineering, and Machine Making.							
38	341	408	173	26	986	Ironfounders	24	1	1	22	2	.	.
40	520	702	432	85	1779	Blacksmiths, Strikers	.	4	.	.	.	1	3
28	401	410	108	12	959	Erectors, Fitters, Turners	.	.	.	.	.	.	.
45	422	510	232	27	1236	Others	6	.	1	5	.	.	.
49	336	596	427	70	1478	4. Tools	126	32	9	98	33	15	3
37	242	355	165	21	820	5, 6, 7. Types, etc.; Arms; Miscellaneous Metal Trades	31	2	1	25	6	1	.
.	30	27	23	6	86	8. Ships and Boats	.	.	.	.	.	.	.
15	253	299	154	29	750	9. Vehicles	.	1	.	.	.	.	1
2	37	64	27	8	138	10. Dealers	6	4	.	4	4	2	.
						XI. Precious Metals, Jewels, Watches, Instruments, and Games.							
						1-5. Prec. Metals, Jewels.; Watches, Instrmts.; Games.							
3	34	37	19	2	95	Goldsmiths, Silversmiths, Jewellers	13	5	1	7	8	2	.
4	17	30	23	5	79	Watchmakers, Clockmakers	.	1	.	.	.	.	1
4	76	90	14	.	184	Electrical Apparatus Makers	.	.	.	.	.	.	.
2	18	32	7	.	59	Other Workers	3	.	.	2	1	.	.
	.	10	4	1	15	Dealers	6	2	.	2	4	2	.

* The figures include:—

1	142	3091	3325	1325	7884	Farmers, Graziers	84	650	.	6	152	345	231
260	2010	1191	88	18	3567	Farmers', Graziers'—Sons, Daughters, or other Relatives assisting in the work of the Farm (so returned)	670	26	27	388	222	51	8
.	40	426	271	43	780	Farm Bailiffs, Foremen	.	.	.	.	.	.	.
12	90	202	168	32	504	Shepherds	.	.	.	.	.	.	.
156	699	603	310	68	1836	Agricultural Labourers, Farm Servants—distinguished as in charge of Cattle	19	13	.	15	10	7	.
117	2058	1172	240	22	3609	Agricultural Labourers, Farm Servants—distinguished as in charge of Horses.	.	.	.	.	.	.	.
420	2018	1889	1452	590	6369	Agricultural Labourers, Farm Servants—not otherwise distinguished.	122	133	13	56	89	73	24

COUNTY OF **YORK**—*cont.* AGGREGATE of RURAL DISTRICTS, WEST RIDING—*cont.*

TABLE 35.—OCCUPATIONS (Condensed List) of MALES and FEMALES AGED 10 YEARS and upwards at FIVE GROUPS of AGES, 1901—*continued.*

Ages of Males 10 Years and upwards.						Occupations at Ages 10 Years and upwards.	Ages of Females 10 Years and upwards.						
							Total Females.						
10-	15-	25-	45-	65 and upwards.	Total Males.		Un-married.	Married or Widowed.	10-	15-	25-	45-	65 and upwards.
						XII. Building and Works of Construction.							
						1. House Building, etc.							
50	895	943	553	134	2575	Carpenters, Joiners	.	3	.		.	1	2
12	519	600	254	36	1421	Bricklayers, Bricklayers' Labourers	.	.	.	.	.	.	.
19	474	715	465	67	1740	Masons, Masons' Labourers...	.	.	.	.	.	.	.
8	174	261	103	13	559	Painters, Decorators, Glaziers	.	1	.	.	.	1	.
8	148	133	55	5	349	Plumbers	.	1	.	.	.	.	1
9	150	271	192	30	652	Others	1	4	.	1	1	2	1
15	372	866	880	331	2464	2. Other Works of Construction, and Roads...	.	.	.	.	.	.	.
						XIII. Wood, Furniture, Fittings, and Decorations.							
						1 and 2. Furniture, Fittings, etc.; Wood and Bark.							
3	89	74	34	11	211	Cabinet Makers; French Polishers; Upholsterers...	15	8	1	11	3	6	2
.	19	36	24	7	86	Other Workers in Furniture, Fittings, etc.	1	.	.	1	.	.	.
48	175	222	141	23	609	Workers in Wood and Bark	71	3	17	48	7	2	.
.	18	35	26	8	87	Dealers	2	4	.	2	2	1	1
						XIV. Brick, Cement, Pottery, and Glass.							
						1. Brick, Cement, Pottery, and Glass.							
76	375	380	141	21	993	Brick, Cement, Earthenware—Manufacture ...	50	13	4	43	11	4	1
40	140	192	57	4	433	Glass Manufacture	59	1	8	49	2	1	.
.	1	3	7	2	13	Dealers	8	10	.	3	7	6	2
						XV. Chemicals, Oil, Grease, Soap, Resin, etc.							
						1 and 3. Colouring Matter; Drugs, Chemicals, etc.							
3	38	50	22	3	116	Chemists, Druggists	1	.	.	1	.	.	.
.	7	38	15	1	61	Others	.	1	.	.	.	1	.
1	4	1	3	.	9	2. Explosives and Matches	8	1	.	8	.	1	.
						4. Oil, Grease, Soap, Resin, etc.							
4	15	31	18	2	70	Workers	6	.	.	6	.	.	.
1	6	6	7	1	21	Dealers	.	1	.	.	.	1	.
						XVI. Skins, Leather, Hair, and Feathers.							
6	75	117	56	17	271	1 and 2. Skins and Leather; Saddlery and Harness ...	4	4	.	2	2	3	1
2	2	8	4	.	16	3. Hair and Feathers	4	.	1	1	2	.	.
.	5	11	5	3	24	4. Dealers in Skins, Leather, Hair, and Feathers	.	.	.	.	.	.	.
						XVII. Paper, Prints, Books, and Stationery.							
						1 and 2. Paper and Stationery; Prints and Books.							
12	106	122	62	8	310	Paper Manufacture; Paper Stainers	91	12	15	64	17	6	1
.	.	3	1	.	4	Paper Box, Bag—Makers; Stationery Manufacture	2	1	.	3	.	.	.
18	86	72	23	3	202	Printers, Lithographers	9	.	2	6	1	.	.
.	9	7	1	1	18	Bookbinders	8	.	2	6	.	.	.
8	28	48	28	7	119	Others	31	26	.	21	18	12	6
						XVIII. Textile Fabrics.							
						1. Cotton and Flax.							
224	789	984	475	41	2513	Cotton Manufacture	1819	600	255	1178	801	179	6
14	83	117	40	4	258	Fustian Manufacture; Flax, Linen, Manufacture...	85	26	4	44	40	18	5
						2. Wool and Worsted.							
.	28	57	28	5	118	Wool—Sorting Processes	12	1	4	5	4	.	.
.	18	37	28	11	94	Wool—Combing Processes	32	11	.	28	9	6	.
232	121	58	32	5	448	Wool & Worsted—Spinning Processes	789	73	242	441	153	25	1
20	142	183	105	14	464	Wool & Worsted—Weaving Processes	989	148	39	611	417	69	1
28	110	145	82	16	381	Wool & Worsted—Wkrs. in Other Processes, or Undef.	133	17	16	91	34	8	1
72	123	130	38	10	373	3. Silk	444	36	64	296	101	17	2
24	48	46	29	12	159	4. Hemp and Other Fibrous Materials	155	20	21	101	34	14	5
17	60	63	41	7	188	5. Mixed or Unspecified Materials	176	47	16	110	64	25	8
7	68	150	76	8	309	6. Bleaching, Printing, Dyeing, etc.	27	6	1	17	11	4	.
8	141	187	106	16	458	7. Dealers (Drapers and others)	165	69	8	95	85	42	4
						XIX. Dress.							
						1. Dress.							
10	179	229	143	61	622	Tailors	411	94	54	260	173	16	2
.	.	3	.	.	3	Milliners, Dressmakers	2298	432	80	1426	889	271	64
1	2	2	1	.	6	Shirt Makers, Seamstresses...	60	57	3	24	19	40	31
9	133	264	259	139	804	Boot, Shoe, Slipper, Patten, Clog—Makers	16	2	1	11	6	.	.
7	42	72	22	2	145	Other Workers	5	3	.	5	2	1	.
4	40	73	43	6	166	Dealers	35	26	1	20	22	13	5
						XX. Food, Tobacco, Drink, and Lodging.							
						1. Food.							
12	135	176	112	19	454	Workers	88	27	11	60	23	17	4
92	878	1187	637	159	2953	Dealers	394	591	7	167	360	328	123
						2. Tobacco.							
4	7	2	3	.	16	Tobacco Manufacture	7	2	1	6	2	.	.
.	3	11	7	2	23	Tobacconists	7	15	.	5	9	7	1
10	133	316	141	23	623	3. Makers of Spirituous Drinks	.	2	.	.	1	1	.
						4. Board, Lodging, etc.							
.	4	21	21	4	50	Coffee, Eating, Lodging, Boarding—House Keepers	56	112	.	9	42	89	28
.	9	314	282	44	649	Inn, Hotel—Keepers; Publicans, etc.	16	315	.	8	113	165	45
3	67	83	20	4	177	Cellarmen; Barmen; Others in Inn, Hotel, etc.—Serv.	123	7	.	87	41	2	.
.	1	12	14	1	28	Wine and Spirit Merchants, Agents	.	1	.	.	.	.	1
						XXI. Gas, Water, and Electricity Supply, and Sanitary Service.							
1	49	132	83	11	276	1. Gas, Water, Electricity	.	.	.	.	.	.	.
.	9	36	37	6	88	2. Sanitary Service	.	.	.	.	.	.	.
						XXII. Other, General, and Undefined Workers and Dealers.							
						1-4. About Animals; Sundry Industries; General Makers and Dealers; General Labourers, etc.							
9	35	47	36	12	139	General Shopkeepers, Dealers; Pawnbrokers ...	45	47	3	31	21	27	10
16	22	53	61	18	170	Costermongers, Hawkers, Street Sellers	13	33	.	6	16	12	12
34	502	1015	720	242	2513	General Labourers	1	.	.	.	1	.	.
10	390	846	353	24	1623	Engine Drivers, Stokers, Firemen (not Railway, Marine, or Agricultural)	.	.	.	.	.	.	.
23	100	183	123	34	463	Others	38	5	12	22	5	3	1
						XXIII. Without Specified Occupations or Unoccupied							
.	55	693	1177	1712	3637	Retired from Business (not Army, Navy, Church, Medicine); Pensioners	714	499	.	51	349	512	301
.	33	170	302	474	979	Living on own means	1074	1844	.	60	480	1047	1331
13641	1725	423	284	537	16610	Others aged 10 years and upwards (inclg. Students)	32109	61420	15768	15431	36420	19861	6046

COUNTY OF **YORK**—*continued.* COUNTY BOROUGH of YORK (CITY).

TABLE 35.—OCCUPATIONS (Condensed List) of MALES and FEMALES AGED 10 YEARS and upwards at FIVE GROUPS of AGES, 1901—*continued.*

MALES.	OCCUPIED AND UNOCCUPIED.	FEMALES.
38147	ALL AGES.	39767
8302	UNDER 10 YEARS.	8306
29845	10 YEARS AND UPWARDS.	31461

Ages of Males 10 Years and upwards. 10-	15-	25-	45-	65 and upwards.	Total Males.	Occupations at Ages 10 Years and upwards.	Ages of Females 10 Years and upwards. Total Females. Unmarried.	Married or Widowed.	10-	15-	25-	45-	65 and upwards.
3988	8207	10753	5421	1476	29845	... ... TOTAL OCCUPIED AND UNOCCUPIED	14941	16520	3888	7946	11667	5982	1978
3397	476	179	351	615	5018	... ... Retired or Unoccupied (Order XXIII.)	7654	14881	3590	3412	8987	4820	1726
591	7731	10574	5070	861	24827	... Engaged in Occupations (Orders I.—XXII.) ...	7287	1639	298	4534	2680	1162	252
						I. GENERAL OR LOCAL GOVERNMENT OF THE COUNTRY.							
18	74	139	43	2	276	1. National Government	12	2	.	7	6	1	.
1	24	88	30	10	153	2. Local Government	11	4	.	3	9	3	.
						II. DEFENCE OF THE COUNTRY.							
6	926	308	46	3	1289	1. Army (at Home)	.	.	.	.	.	.	.
.	1	1	.	.	2	2. Navy and Marines (Ashore and in Port)	.	.	.	.	.	.	.
						III. PROFESSIONAL OCCUPATIONS AND THEIR SUBORDINATE SERVICES.							
						1. Clerical.							
.	2	30	36	16	84	Clergymen, Priests, Ministers	.	.	.	.	.	.	.
5	3	19	10	3	40	Monks, Nuns, Scripture Readers; Church, Cemetery—Officers, etc.	58	1	.	3	34	17	5
						2. Legal.							
.	.	31	19	9	59	Barristers, Solicitors	.	.	.	.	.	.	.
6	54	51	11	3	125	Law Clerks	1	.	.	.	1	.	.
						3. Medical.							
.	.	42	15	3	60	Physicians, Surgeons, General Practitioners ...	1	.	.	.	1	.	.
.	.	.	.	.	.	Midwives	.	4	.	.	2	1	1
.	.	6	2	1	9	Sick Nurses, Invalid Attendants	166	63	1	57	105	56	10
.	3	11	11	3	28	Others	2	1	.	.	2	1	.
.	43	94	22	1	160	4. Teaching	461	20	6	229	195	44	7
1	5	21	11	.	38	5. Literary and Scientific	3	.	.	.	2	.	1
.	12	23	12	1	48	6. Engineers and Surveyors	.	.	.	.	.	.	.
4	41	104	47	7	203	7 and 8. Art, Music, Drama, etc...	106	17	1	60	49	12	1
						IV. DOMESTIC OFFICES OR SERVICES.							
						1. Domestic Indoor Service.							
3	33	22	11	1	70	In Hotels, Lodging and Eating Houses	132	6	1	82	46	9	.
8	29	27	13	.	77	Other Domestic Indoor Servants	2973	151	108	1868	895	230	23
.	45	91	61	6	203	2. Domestic Outdoor Service	.	.	.	.	.	.	.
						3. Other Service.							
.	.	.	.	.	.	Charwomen	60	231	.	13	106	136	36
.	4	8	5	.	17	Laundry and Washing Service	247	215	8	158	156	124	16
1	30	65	56	10	162	Others	124	55	.	63	67	38	11
						V. COMMERCIAL OCCUPATIONS.							
.	31	182	85	17	315	1. Merchants, Agents, and Accountants	6	.	.	3	3	.	.
33	354	252	62	8	709	2. Commercial or Business Clerks	100	3	3	74	24	2	.
.	51	132	37	6	226	3 and 4. Dealers in Money; Insurance...	4	.	.	2	1	1	.
						VI. CONVEYANCE OF MEN, GOODS, AND MESSAGES.							
10	866	1380	588	52	2896	1. On Railways	.	14	.	.	2	10	2
						2. On Roads.							
1	56	147	92	8	304	Coachmen, Grooms (not Domestic); Cabmen ...	.	.	.	.	.	.	.
1	90	291	78	13	473	Carmen, Carriers, Carters, Waggoners (not Farm)...	.	.	.	.	.	.	.
.	21	49	25	1	96	Others	.	2	.	.	.	1	1
1	14	40	27	9	91	3. On Seas, Rivers, and Canals	1	.	.	1	.	.	.
.	.	7	3	.	10	4. In Docks, Harbours, etc....	.	.	.	.	.	.	.
						5. In Storage, Porterage, and Messages.							
188	110	56	42	8	404	Messengers, Porters, Watchmen (not Rlwy. or Govt)	4	.	3	1	.	.	.
2	47	68	32	3	152	Others	19	.	.	16	3	.	.
						VII. AGRICULTURE.							
						1. On Farms, Woods, and Gardens.							
2	36	70	83	36	227	Gardeners (not Domestic); Nurserymen, Seedsmen, Florists	6	2	.	1	3	3	1
4	50	73	73	[a]31	231	Others	22	48	.	10	37	16	7
						VIII. FISHING.							
.	1	.	.	.	1	1. In Fishing	.	.	.	.	.	.	.
						IX. IN AND ABOUT, AND DEALING IN THE PRODUCTS OF, MINES AND QUARRIES.							
						1 and 2. Mines and Quarries.							
.	.	.	.	.	.	Coal and Shale Mine—Hewers	.	.	.	.	.	.	.
.	.	.	.	.	.	" " —Other Workers below ground	.	.	.	.	.	.	.
.	.	.	.	.	.	" —Workers above ground ...	.	.	.	.	.	.	.
.	2	20	6	3	31	Other Workers	.	.	.	.	.	.	.
.	5	29	29	11	74	Dealers	.	2	.	.	1	1	.
						X. METALS, MACHINES, IMPLEMENTS, & CONVEYANCES.							
.	.	3	.	.	3	1. Iron and Steel Manufacture	.	.	.	.	.	.	.
.	.	1	.	.	1	2. Manufacture of Other, Mixed, or Unspecified Metals	.	.	.	.	.	.	.
						3. Engineering, and Machine Making.							
1	50	85	41	8	185	Ironfounders	.	.	.	.	.	.	.
4	113	252	115	11	495	Blacksmiths, Strikers	.	1	.	.	.	.	1
6	197	321	128	21	673	Erectors, Fitters, Turners	.	.	.	.	.	.	.
11	211	252	107	13	594	Others	1	.	.	1	.	.	.
.	8	17	5	1	31	4. Tools	.	.	.	.	.	.	.
10	93	125	75	8	311	5, 6, 7. Types, etc.; Arms; Miscellaneous Metal Trades	1	1	.	1	.	1	.
1	.	5	8	3	17	8. Ships and Boats	.	.	.	.	.	.	.
11	267	463	216	19	976	9. Vehicles[a]	1	.	.	1	.	.	.
2	35	45	18	2	102	10. Dealers	3	1	.	2	2	.	.
						XI. PRECIOUS METALS, JEWELS, WATCHES, INSTRUMENTS, AND GAMES.							
						1-5. Prec[s]. Metals, Jewels; Watches, Instrmts.; Games.							
.	5	6	1	.	12	Goldsmiths, Silversmiths, Jewellers	2	.	.	.	1	1	.
.	11	28	12	3	54	Watchmakers, Clockmakers	.	1	.	.	.	.	1
1	37	51	16	1	106	Electrical Apparatus Makers	1	.	.	1	.	.	.
7	69	84	31	3	194	Other Workers	2	1	.	.	2	1	.
.	2	11	4	1	18	Dealers	8	4	.	2	6	4	.

[a] The figures include 684 Male "Railway—Coach, Waggon Makers."

TABLE 35.—OCCUPATIONS (Condensed List) of MALES and FEMALES AGED 10 YEARS and upwards at FIVE GROUPS of AGES, 1901—*continued.*

Ages of Males 10 Years and upwards.						Occupations at Ages 10 Years and upwards.	Ages of Females 10 Years and upwards.						
							Total Females.						
10-	15-	25-	45-	65 and upwards.	Total Males.		Un-married.	Married or Widowed.	10-	15-	25-	45-	65 and upwards.
						XII. BUILDING AND WORKS OF CONSTRUCTION.							
						1. House Building, etc.							
13	350	408	292	43	1106	Carpenters, Joiners	.	.	.	.	.	.	.
1	278	384	205	26	894	Bricklayers, Bricklayers' Labourers	.	.	.	.	.	.	.
1	38	69	46	5	159	Masons, Masons' Labourers...	.	.	.	.	.	.	.
4	148	321	136	22	631	Painters, Decorators, Glaziers	.	1	.	.	1	.	.
6	108	112	36	6	268	Plumbers	.	.	.	.	.	.	.
1	68	154	85	16	324	Others	.	.	.	.	.	.	.
.	8	71	86	13	178	2. Other Works of Construction, and Roads...	.	.	.	.	.	.	.
						XIII. WOOD, FURNITURE, FITTINGS, AND DECORATIONS.							
						1 and 2. Furniture, Fittings, etc.; Wood and Bark.							
9	104	121	64	13	311	Cabinet Makers; French Polishers; Upholsterers...	21	14	1	14	9	8	3
2	21	41	24	5	93	Other Workers in Furniture, Fittings, etc.	.	1	.	.	.	1	.
11	127	149	65	13	365	Workers in Wood and Bark	2	2	1	1	2	.	.
.	20	30	20	4	74	Dealers	3	3	.	1	3	1	1
						XIV. BRICK, CEMENT, POTTERY, AND GLASS.							
						1. Brick, Cement, Pottery, and Glass.							
.	20	37	28	5	90	Brick, Cement, Earthenware—Manufacture ...	.	1	.	.	.	.	1
12	90	108	62	9	281	Glass Manufacture	1	12	.	.	3	9	1
.	.	7	2	1	10	Dealers	6	4	.	3	5	2	.
						XV. CHEMICALS, OIL, GREASE, SOAP, RESIN, ETC.							
						1 and 3. Colouring Matter; Drugs, Chemicals, etc.							
1	64	54	26	5	150	Chemists, Druggists	7	2	.	4	3	.	2
.	4	11	5	1	21	Others	8	1	.	6	3	.	.
.	.	.	.	.	.	2. Explosives and Matches	1	.	.	1	.	.	.
						4. Oil, Grease, Soap, Resin, etc.							
1	3	5	3	.	12	Workers	5	1	1	4	.	1	.
.	4	9	8	2	23	Dealers	.	.	.	.	.	.	.
						XVI. SKINS, LEATHER, HAIR, AND FEATHERS.							
5	47	61	49	15	177	1 and 2. Skins and Leather; Saddlery and Harness ...	3	1	.	.	3	1	.
.	2	10	9	4	25	3. Hair and Feathers	.	.	.	.	.	.	.
.	5	14	8	2	29	4. Dealers in Skins, Leather, Hair, and Feathers	2	.	.	1	1	.	.
						XVII. PAPER, PRINTS, BOOKS, AND STATIONERY.							
						1 and 2. Paper and Stationery; Prints and Books.							
.	2	1	1	.	4	Paper Manufacture; Paper Stainers	3	.	.	3	.	.	.
4	4	3	.	.	11	Paper Box, Bag—Makers; Stationery Manufacture	31	.	7	23	1	.	.
11	104	162	40	5	322	Printers, Lithographers	17	.	2	15	.	.	.
.	12	17	3	1	33	Bookbinders	22	.	.	19	2	1	.
6	47	55	21	9	138	Others	39	9	2	18	16	10	2
						XVIII. TEXTILE FABRICS.							
						1. Cotton and Flax.							
.	.	.	1	.	1	Cotton Manufacture	1	.	.	1	.	.	.
.	.	.	.	.	.	Fustian Manufacture; Flax, Linen, Manufacture...	.	.	.	.	.	.	.
						2. Wool and Worsted.							
.	.	.	.	.	.	Wool—Sorting Processes	.	.	.	.	.	.	.
.	.	.	.	.	.	Wool—Combing Processes	.	.	.	.	.	.	.
.	1	.	.	.	1	Wool & Worsted—Spinning Processes	.	.	.	.	.	.	.
1	.	.	.	.	1	Wool & Worsted—Weaving Processes	.	2	.	.	2	.	.
.	.	1	.	.	1	Wool & Worsted—Wkrs. in Other Processes, or Undef	.	.	.	.	.	.	.
.	.	.	.	.	.	3. Silk	.	.	.	.	.	.	.
.	5	10	7	2	24	4. Hemp and Other Fibrous Materials	2	32	.	1	7	18	8
.	.	.	1	.	1	5. Mixed or Unspecified Materials	14	3	.	9	6	1	1
.	6	4	7	.	17	6. Bleaching, Printing, Dyeing, etc.	1	.	.	1	.	.	.
2	67	86	40	4	199	7. Dealers (Drapers and others)	126	21	3	79	46	18	1
						XIX. DRESS.							
						1. Dress.							
2	75	190	97	33	397	Tailors	17	13	.	10	17	2	1
.	.	.	.	.	.	Milliners, Dressmakers	839	164	26	516	343	97	21
.	.	2	1	.	3	Shirt Makers, Seamstresses...	47	44	.	16	30	31	14
3	38	79	75	34	229	Boot, Shoe, Slipper, Patten, Clog—Makers	2	2	.	.	.	3	1
1	58	51	11	4	125	Other Workers	12	2	1	7	2	3	1
2	52	65	26	8	153	Dealers	58	16	1	32	23	16	2
						XX. FOOD, TOBACCO, DRINK, AND LODGING.							
						1. Food.							
101	666	417	130	16	1330	Workers[a]	1100	59	112	910	132	5	.
18	384	482	239	49	1172	Dealers	130	156	5	61	107	83	30
						2. Tobacco.							
.	.	.	.	.	.	Tobacco Manufacture	.	.	.	.	.	.	.
.	3	17	7	1	28	Tobacconists	18	16	.	11	16	7	.
1	10	27	22	5	65	3. Makers of Spirituous Drinks	.	.	.	.	.	.	.
						4. Board, Lodging, etc.							
.	3	12	6	1	22	Coffee, Eating, Lodging, Boarding—House Keepers	50	115	.	3	41	90	31
.	4	99	86	6	195	Inn, Hotel—Keepers; Publicans, etc.	4	34	.	1	19	15	3
1	69	62	24	2	158	Cellarmen; Barmen; Others in Inn, Hotel, etc.—Serv.	93	7	.	61	36	2	1
.	3	13	11	.	27	Wine and Spirit Merchants, Agents	.	.	.	.	.	.	.
						XXI. GAS, WATER, AND ELECTRICITY SUPPLY, AND SANITARY SERVICE.							
1	30	82	54	13	180	1. Gas, Water, Electricity	.	.	.	.	.	.	.
.	6	9	12	1	28	2. Sanitary Service	.	.	.	.	.	.	.
						XXII. OTHER, GENERAL, AND UNDEFINED WORKERS AND DEALERS.							
						1–4. About Animals; Sundry Industries; General Makers and Dealers; General Labourers, etc.							
1	22	57	14	4	98	General Shopkeepers, Dealers; Pawnbrokers ...	44	18	3	30	14	13	2
9	14	44	17	5	89	Costermongers, Hawkers, Street Sellers	3	25	.	4	15	8	1
5	265	468	268	50	1056	General Labourers	.	1	.	.	1	.	.
.	47	75	37	7	166	Engine Drivers, Stokers, Firemen (not Railway, Marine, or Agricultural)	.	.	.	.	.	.	.
6	64	82	53	12	217	Others	17	7	2	9	10	3	.
						XXIII. WITHOUT SPECIFIED OCCUPATIONS OR UNOCCUPIED							
.	3	58	224	472	757	Retired from Business (not Army, Navy, Church, Medicine); Pensioners	89	103	.	1	29	57	105
.	8	38	57	81	184	Living on own means	415	604	.	21	172	420	436
3397	465	83	70	62	4077	Others aged 10 years and upwards (inclg. Students)	7120	14174	3590	3390	8786	4343	1185

[a] The figures include 417 Male and 383 Female "Jam, Preserve, Sweet—Makers"; and 430 Male and 764 Female "Chocolate, Cocoa—Makers."

COUNTY OF **YORK**—*continued.*

TABLE 35A—GROUPED OCCUPATIONS of MALES AGED 10 YEARS and UPWARDS in COUNTY BOROUGHS, in MUNICIPAL BOROUGHS, and in other URBAN DISTRICTS with POPULATIONS exceeding 5,000; also PROPORTION of CHILDREN of 10 and under 14 YEARS of AGE engaged in OCCUPATIONS, 1901.

NOTE.—The Occupations for the County Boroughs and for Rotherham Municipal Borough are given in greater detail in Table 35.

Males Aged 10 & under 14 Years.		County Boroughs (C.B.), Municipal Boroughs (M.B.), and other Urban Districts (U.D.).	Males Aged 10 Years and upwards.																		
Engaged in Occupations.	Proportion per cent. Engaged in Occupations to Total.		Total Occupied and Unoccupied.	XXIII. Retired or Unoccupied.	I.-XXII. Engaged in Occupations.	V. 2. Commercial or Business Clerks.	VI. Conveyance of Men, Goods, and Messages.	IX. 1. Coal and Shale Miners.	X. 1. Iron and Steel Manufacture.*	X. 3. Engineering and Machine Making.*	XII. Building and Works of Construction.	XIII. Wood, Furniture, Fittings, and Decorations.	XIV. Brick, Cement, Pottery, and Glass.	XV. Chemicals, Oil, Grease, etc.	XVI. Skins, Leather, Hair, Feathers.	XVII. Paper, Prints, Books, & Stationery.	XVIII. 1. Cotton Manufacture.	XVIII. 2. Wool and Worsted Manufacture.	XVIII. 1-5. Other Textile Manufactures.	XIX. Dress.	XX. Food, Tobacco, Drink, and Lodging.	All Other Occupations.*
		ADMINISTRATIVE EAST RIDING :—																				
25	4·6	BEVERLEY (M.B.)	4,618	897	3,721	84	393	—	—	165	429	116	38	[a] 575	98	—	1	2	161	376	1,283
30	6·9	BRIDLINGTON (M.B.)	4,122	855	3,267	48	417	—	—	67	690	82	18	46	54	—	—	4	146	456	[b] 1,239
18	7·7	GREAT DRIFFIELD (U.D.)	2,111	405	1,706	31	225	—	—	65	193	131	16	88	29	—	—	8	103	202	615
426	4·1	KINGSTON UPON HULL, CITY OF (C.B.)	89,024	14,519	74,505	3,250	21,412	6	33	5,863	7,118	3,427	492	3,574	1,226	9	6	182	2,125	6,738	19,044
		ADMINISTRATIVE NORTH RIDING :—																			
7	1·5	ESTON (U.D.)	4,574	669	3,905	40	379	1	1,486	214	149	9	50	6	4	—	—	1	35	135	[c] 1,396
14	5·9	GUISBOROUGH (U.D.)	2,196	395	1,801	23	120	4	30	70	150	12	11	17	11	—	—	4	83	123	[d] 1,143
20	6·4	LOFTUS (U.D.) ...	2,520	476	2,044	23	143	3	167	74	111	15	4	9	11	—	—	—	54	105	[d*] 1,325
239	6·0	MIDDLESBROUGH (C.B.)	35,806	5,610	30,196	885	4,306	20	3,027	3,902	2,793	417	208	258	274	1	—	5	678	1,686	[e] 11,736
38	8·5	ORMESBY (U.D.) ...	3,709	586	3,123	62	276	—	339	[f] 1,766	223	33	27	46	15	—	1	—	47	128	[g] 1,160
9	3·2	REDCAR (U.D.) ...	2,713	505	2,208	109	219	1	308	139	262	24	40	22	16	—	1	2	84	188	793
58	4·2	SCARBOROUGH (M.B.)	12,578	2,624	9,954	193	1,429	1	2	160	1,929	274	104	129	196	—	2	20	573	1,377	[h] 3,565
47	7·7	SKELTON AND BROTTON (U.D.)	5,050	819	4,231	33	249	5	6	147	173	11	2	7	9	—	—	—	71	176	[i] 3,342
7	1·5	SOUTH BANK IN NORMANBY (U.D.)	3,902	635	3,267	51	424	—	838	201	196	6	66	24	11	—	—	—	61	150	[j] 1,239
59	7·9	THORNABY ON TEES (M.B.)	6,254	876	5,378	72	417	—	287	[k] 1,188	328	81	72	23	25	—	—	—	95	290	[l] 2,500
19	3·9	WHITBY (U.D.) ...	4,013	819	3,194	52	561	—	1	85	453	67	7	35	41	—	1	3	149	321	[m] 1,418
		ADMINISTRATIVE WEST RIDING :—																			
48	15·6	ARDSLEY (U.D.) ...	2,352	315	2,037	30	187	740	—	85	105	24	[n] 435	3	3	—	—	1	18	65	341
41	14·0	ARDSLEY, EAST AND WEST (U.D.)	2,879	350	2,529	23	[o] 521	963	90	135	138	2	30	4	8	—	27	1	22	90	475
76	33·2	BAILDON (U.D.) ...	2,128	255	1,873	46	120	—	—	133	192	38	1	49	15	50	561	17	57	102	492
9	3·4	BALBY WITH HEXTHORPE (U.D.) ...	2,604	479	2,125	21	[p] 518	8	—	434	212	31	47	11	8	—	—	—	21	92	[q] 722
82	30·4	BARNOLDSWICK (U.D.)	2,359	256	2,103	12	68	—	—	11	156	9	3	6	7	1,345	1	1	51	112	321
257	15·4	BARNSLEY (M.B.)...	15,524	2,048	13,476	266	1,172	3,535	9	893	1,267	406	[r] 1,213	125	227	3	2	159	511	1,090	2,598
176	16·1	BATLEY (M.B.) ...	11,108	1,348	9,760	178	604	1,527	—	558	730	116	62	103	83	125	2,863	90	273	620	[s] 1,828
234	35·0	BINGLEY (U.D.) ...	6,722	757	5,965	101	401	9	—	417	729	120	43	123	98	121	1,469	71	205	356	[t] 1,702
24	10·7	BIRSTAL (U.D.) ...	2,375	318	2,057	37	135	361	—	143	183	11	3	36	16	11	361	31	51	169	509
2,715	26·6	BRADFORD, CITY OF (C.B.)	103,397	11,942	91,455	3,052	9,203	1,312	437	6,386	9,155	2,431	367	1,153	1,881	999	18,914	1,492	2,900	6,547	25,226
268	30·9	BRIGHOUSE (M.B.)	8,271	925	7,346	110	493	39	5	766	712	141	35	67	61	540	276	[u] 790	176	449	2,686
142	18·3	CASTLEFORD (U.D.)	6,755	891	5,864	70	293	2,507	—	111	467	101	[v] 1,022	60	28	—	—	1	100	353	751
45	26·9	CLAYTON (U.D.) ...	1,919	325	1,594	38	105	6	—	49	201	8	30	5	11	54	444	18	36	87	499
143	31·1	CLECKHEATON (U.D.)	4,623	486	4,137	86	280	315	4	837	268	58	9	219	49	3	426	46	123	248	[x] 1,136
54	16·4	DARTON (U.D.) ...	2,950	377	2,573	27	91	1,674	—	66	72	22	6	1	5	2	1	19	24	91	472
126	12·0	DEWSBURY (M.B.)	10,577	1,522	9,055	208	769	780	21	542	790	143	174	167	96	28	2,119	189	282	726	[y] 2,021
71	5·7	DONCASTER (M.B.)	11,291	1,702	9,589	146	[z] 1,963	13	10	[aa] 1,664	1,258	245	46	125	98	—	—	24	294	818	[bb] 2,885
150	41·0	ELLAND (U.D.) ...	3,791	368	3,423	58	223	13	2	331	229	35	162	35	27	351	711	13	80	261	[cc] 892
66	27·8	FARSLEY (U.D.) ...	2,107	264	1,843	45	116	—	—	421	160	10	2	19	20	6	559	7	59	89	330
81	14·8	FEATHERSTONE (U.D.)	4,789	610	4,179	13	143	3,040	—	93	157	11	18	15	8	—	—	—	35	145	481
55	14·5	GOLCAR (U.D.) ...	3,477	462	3,015	59	164	—	—	105	228	8	4	19	8	128	1,551	10	83	130	518
57	7·4	GOOLE (U.D.)... ...	5,911	1,068	4,843	202	[dd] 2,290	1	—	297	283	76	8	73	53	—	—	3	121	364	1,072
1,158	30·9	HALIFAX (C.B.) ...	38,856	4,439	34,417	837	2,746	94	10	4,783	3,333	1,162	520	499	468	826	3,814	1,549	1,137	2,525	10,114

* "Iron Workers—Undefined or Indeterminable" are in this Table included under the heading "All Other Occupations," although many of them would be engaged in "Iron and Steel Manufacture," or as Ironfounders in "Engineering and Machine Making."

[a] Including 476 "Tanners."
[b] Including 120 "Fishermen."
[c] Including 494 "Ironstone Miners"; and 104 "Iron Workers" unclassified owing to insufficient description.
[d] Including 737 "Ironstone Miners."
[d*] Including 907 "Ironstone Miners."
[e] Including 2,040 "Iron Workers" unclassified owing to insufficient description.
[f] Including 431 "Ironfounders."
[g] Including 495 "Iron Workers" unclassified owing to insufficient description.
[h] Including 334 "Fishermen."
[i] Including 2,623 "Ironstone Miners."
[j] Including 180 "Iron Workers" unclassified owing to insufficient description.
[k] Including 672 "Ironfounders."
[l] Including 1,165 engaged in the construction of "Ships and Boats"; and 433 "Iron Workers" unclassified owing to insufficient description.
[m] Including 333 engaged in the construction of "Ships and Boats"; 122 "Fishermen"; and 174 "Jet Workers."
[n] Including 410 engaged in "Glass Bottle Manufacture."
[o] Including 469 workers "On Railways."
[p] Including 429 workers "On Railways."
[q] Including 264 "Railway—Coach, Waggon Makers."
[r] Including 1,154 engaged in "Glass Bottle Manufacture."
[s] Including 237 engaged in "Textile—Printing, Dyeing, etc."
[t] Including 269 "Stone—Quarriers, Cutters, Dressers."
[u] Including 742 engaged in "Silk Manufacture."
[v] Including 325 engaged in "Textile—Printing, Dyeing, etc.," 895 "Stone—Quarriers, Cutters, Dressers," and 292 "Wire—Drawers, Makers, Workers, Weavers."
[w] Including 891 engaged in "Glass Bottle Manufacture."
[x] Including 326 "Wire—Drawers, Makers, Workers, Weavers."
[y] Including 232 engaged in "Textile—Printing, Dyeing, etc."
[z] Including 1,440 workers "On Railways."
[aa] Including 222 "Boiler Makers."
[bb] Including 1,035 engaged in the construction of Vehicles, of whom 685 were "Railway—Coach, Waggon Makers."
[cc] Including 191 "Stone—Quarriers, Cutters, Dressers."
[dd] Including 473 workers "On Railways"; 451 under "Merchant Service; Seamen, Pilots; Boatmen on Seas"; 196 "Bargemen, Lightermen, Watermen"; and 816 "Dock Labourers, Wharf Labourers."

COUNTY OF **YORK**—*continued.*

TABLE 35A.—GROUPED OCCUPATIONS of FEMALES AGED 10 YEARS and UPWARDS in COUNTY BOROUGHS, in MUNICIPAL BOROUGHS, and in other URBAN DISTRICTS with POPULATIONS exceeding 5,000; also PROPORTIONS of CHILDREN of 10 and under 14 YEARS of Age, and of MARRIED or WIDOWED WOMEN engaged in OCCUPATIONS, and PROPORTION of FEMALE DOMESTIC SERVANTS to SEPARATE OCCUPIERS or FAMILIES, 1901.

NOTE.—The Occupations for the County Boroughs and for Rotherham Municipal Borough are given in greater detail in Table 35.

Females Aged 10 & under 14 Years.		County Boroughs (C.B.), Municipal Boroughs (M.B.), and other Urban Districts (U.D.).	Females Aged 10 Years and upwards.																	
Engaged in Occupations.	Proportion per cent. Engaged in Occupations to Total.		Total Occupied and Unoccupied.	XXIII. Retired or Unoccupied.	I.-XXII. Engaged in Occupations. Unmarried.	I.-XXII. Engaged in Occupations. Married or Widowed.	III. 4. Teaching.	IV. 1. Domestic Indoor Servants (not in Hotels, etc.).	IV. 3. Charwomen.	IV. 3. Laundry and Washing Service.	XVII. Paper, Prints, Books, & Stationery.	XVIII. 1. Cotton Manufacture.	XVIII. 2. Wool and Worsted Manufacture.	XVIII. 1-5. Other Textile Manufactures.	XIX. Tailoresses.	XIX. Milliners, Dressmakers, Shirtmakers, Seamstresses.	XX. Food, Tobacco, Drink, and Lodging.	All Other Occupations.	Proportion per cent. of Married or Widowed engaged in Occupations.	Proportion per cent. of Domestic Servants to total number of Separate Occupiers or Families.
		ADMINISTRATIVE EAST RIDING :—																		
6	1·1	BEVERLEY (M.B.)	5,516	3,999	1,194	323	101	689	84	73	32	—	—	3	4	236	123	172	11·3	22·3
7	1·6	BRIDLINGTON (M.B.)	5,900	3,927	1,512	461	75	763	70	83	8	—	—	4	4	229	454	283	16·5	25·7
8	3·1	GREAT DRIFFIELD (U.D.)	2,490	1,786	560	144	46	296	35	25	3	—	—	2	8	127	58	104	11·5	22·0
119	1·5	KINGSTON UPON HULL, CITY OF (C.B.)	94,089	71,143	17,889	5,057	1,256	7,077	1,070	989	734	23	14	630	610	3,231	2,461	4,848	9·4	13·3
		ADMINISTRATIVE NORTH RIDING :—																		
5	0·9	ESTON (U.D.)	3,722	3,238	398	86	61	193	11	5	—	—	—	6	1	113	35	59	4·0	9·3
1	0·4	GUISBOROUGH (U.D.)	2,101	1,716	286	99	26	164	28	11	1	—	—	—	—	76	34	45	8·2	13·4
10	3·2	LOFTUS (U.D.) ...	2,336	2,033	237	66	27	122	4	2	—	—	—	—	—	84	27	37	4·9	8·9
62	1·5	MIDDLESBROUGH (C.B.)	32,933	27,056	4,733	1,144	387	2,163	191	174	115	3	3	66	80	943	645	1,107	6·1	12·1
1	0·2	ORMESBY (U.D.) ...	3,361	2,872	419	70	47	199	7	11	2	—	—	12	8	93	28	82	3·7	10·7
3	1·0	REDCAR (U.D.) ...	3,365	2,459	767	139	54	476	29	25	2	—	—	3	—	94	108	115	8·7	29·3
17	1·2	SCARBOROUGH (M.B.)	18,402	12,004	5,038	1,360	255	2,498	242	364	53	1	1	15	59	938	953	1,019	15·9	28·4
5	0·8	SKELTON AND BROTTON (U.D.)	4,607	4,061	436	110	73	216	13	3	2	—	—	5	1	142	38	53	4·2	8.0
1	0·2	SOUTH BANK IN NORMANBY (U.D.)	3,277	2,830	371	76	53	185	12	2	1	—	—	14	7	83	34	56	4·0	9·9
11	1·9	THORNABY ON TEES (M.B.)	5,618	4,661	776	181	102	316	12	16	8	—	—	10	8	175	111	199	5·6	10·2
6	1·1	WHITBY (U.D.) ...	5,301	3,703	1,211	382	90	601	69	76	11	—	—	4	3	267	254	218	15·1	22·1
		ADMINISTRATIVE WEST RIDING :—																		
11	3·8	ARDSLEY (U.D.) ...	1,969	1,672	265	32	16	78	3	5	1	2	—	8	7	44	16	117	2·7	6·5
14	4·2	ARDSLEY, EAST AND WEST (U.D.)	2,682	2,082	523	77	27	91	2	6	—	12	339	—	23	52	20	28	4·8	5·6
50	23·4	BAILDON (U.D.) ...	2,571	1,528	837	206	44	157	19	11	4	37	629	11	1	53	38	39	15·3	11·1
3	1·1	BALBY WITH HEXTHORPE (U.D.)	2,438	2,088	279	71	26	131	17	29	2	—	—	5	1	65	26	48	4·7	9·1
55	21·9	BARNOLDSWICK (U.D.)	2,623	1,153	924	546	28	56	4	9	3	1,259	—	7	—	38	32	34	38·6	4·0
70	4·0	BARNSLEY (M.B.)...	15,401	11,245	3,332	824	205	994	97	67	85	112	6	[a] 475	391	582	351	791	9·5	11·6
96	8·1	BATLEY (M.B.) ...	13,039	7,698	3,795	1,546	135	462	46	43	24	177	3,672	104	96	254	134	194	21·4	6·3
204	28·3	BINGLEY (U.D.) ...	8,190	4,563	2,908	719	103	325	45	27	24	107	2,360	136	12	172	147	169	17·3	7·4
30	15·5	BIRSTAL (U.D.) ...	2,758	1,703	829	226	28	84	11	10	3	24	673	50	1	82	41	48	14·6	5·3
2,413	23·1	BRADFORD, CITY OF (C.B.)	122,831	69,396	41,735	11,700	1,297	5,168	1,221	882	1,043	1,557	27,489	3,501	436	3,809	2,735	4,294	18·1	8·0
226	25·7	BRIGHOUSE (M.B.)	9,128	5,750	2,953	425	110	323	50	34	9	720	413	[b] 1,193	32	192	125	177	8·7	6·6
21	2·5	CASTLEFORD (U.D.)	5,959	4,969	822	168	91	357	16	17	8	1	1	8	19	161	95	216	4·8	10·6
53	26·4	CLAYTON (U.D.) ...	2,267	1,365	730	172	32	79	10	15	—	23	585	6	6	71	34	41	14·8	6·7
113	21·0	CLECKHEATON (U.D.)	5,360	3,465	1,718	177	62	217	28	8	10	18	1,131	32	8	164	49	168	6·3	7·5
5	1·6	DARTON (U.D.) ..	2,521	2,183	265	73	34	106	10	3	—	2	—	61	19	42	33	28	4·6	6·6
66	6·1	DEWSBURY (M.B.)	12,501	7,192	3,918	1,391	142	646	139	52	21	85	2,914	216	18	316	327	403	21·0	9·7
20	1·8	DONCASTER (M.B.)	11,339	8,756	2,069	514	155	936	114	61	22	—	—	13	17	462	349	454	8·0	11·3
143	34·8	ELLAND (U.D.) ...	4,632	2,730	1,655	247	40	158	16	7	5	375	1,036	3	7	126	62	67	10·2	6·4
33	19·1	FARSLEY (U.D.) ...	2,380	1,413	782	185	26	72	11	6	—	12	703	2	4	45	50	36	14·5	5·2
12	2·3	FEATHERSTONE (U.D.)	3,713	3,298	337	78	57	179	6	4	1	1	1	1	—	65	47	53	3·3	7·9
55	14·7	GOLCAR (U.D.) ...	3,973	2,404	1,293	276	39	73	14	1	1	150	1,056	42	18	87	41	47	13·2	3·4
11	1·4	GOOLE (U.D.)... ...	6,251	5,242	786	223	76	334	35	16	16	—	1	2	4	228	115	182	6·2	9·4
1,133	28·9	HALIFAX (C.B.) ...	46,609	27,536	16,047	3,026	417	1,896	421	294	212	1,378	8,433	1,589	187	1,622	933	1,691	12·1	7·6

[a] Including 339 engaged in "Flax, Linen, Manufacture."

[b] Including 1,139 engaged in "Silk Manufacture."

COUNTY OF **YORK**—*continued.*

TABLE 35A.—GROUPED OCCUPATIONS of MALES AGED 10 YEARS and UPWARDS in COUNTY BOROUGHS, in MUNICIPAL BOROUGHS, and in other URBAN DISTRICTS with POPULATIONS exceeding 5,000; also PROPORTION of CHILDREN of 10 and under 14 YEARS of AGE engaged in OCCUPATIONS, 1901 —*continued.*

Males Aged 10 & under 14 Years.		County Boroughs (C.B.), Municipal Boroughs (M.B.), and other Urban Districts (U.D.).	Males Aged 10 Years and upwards.																	
Engaged in Occupations.	Proportion per cent. Engaged in Occupations to Total.		Total Occupied and Unoccupied.	XXIII. Retired or Unoccupied.	I.-XXII. Engaged in Occupations.	V. 2. Commercial or Business Clerks.	VI. Conveyance of Men, Goods, and Messages.	IX. 1. Coal and Shale Miners.	X. 1. Iron and Steel Manufacture.*	X. 3. Engineering and Machine Making.*	XII. Building and Works of Construction.	XIII. Wood, Furniture, Fittings, and Decorations.	XIV. Brick, Cement, Pottery, and Glass.	XV. Chemicals, Oil, Grease, etc.	XVI. Skins, Leather, Hair, Feathers.	XVII. Paper, Prints, Books & Stationery.	XVIII. 1. Cotton Manufacture.	XVIII. 2. Wool and Worsted Manufacture.	XVIII. 1-5. Other Textile Manufactures.	XIX. Dress.	XX. Food, Tobacco, Drink, and Lodging.	All Other Occupations.*
		ADMINISTRATIVE WEST RIDING:—*cont.*																				
110	18·1	HANDSWORTH (U.D.)	5,489	647	4,842	81	220	2,664	234	103	278	20	14	32	10	1	—	—	47	187	945
37	3·8	HARROGATE (M.B.)	9,545	1,831	7,714	175	1,149	3	6	118	1,730	197	49	103	135	2	44	5	323	851	2,824
120	42·4	HAWORTH (U.D.) ...	2,691	276	2,415	31	93	—	—	143	258	25	1	14	15	39	1,084	8	74	125	[a] 505
75	29·3	HEBDEN BRIDGE (U.D.)	2,782	276	2,506	64	154	—	—	189	214	14	1	19	22	340	—	[b] 372	433	169	515
62	17·8	HECKMONDWIKE (U.D.)	3,635	445	3,190	69	246	258	1	181	276	60	9	106	39	19	447	[c] 250	282	255	[d] 692
75	20·7	HOLMFIRTH (U.D.)	3,274	446	2,828	36	150	8	1	132	247	8	8	23	25	35	1,014	20	96	199	826
56	18·7	HORBURY (U.D.) ...	2,476	342	2,134	32	165	226	219	100	209	23	4	27	24	1	333	37	47	129	558
38	12·3	HORSFORTH (U.D.)	2,874	421	2,453	86	193	—	120	216	286	25	19	63	40	3	128	38	111	172	[e] 953
99	17·2	HOYLAND NETHER (U.D.)	4,954	663	4,291	44	132	2,861	2	168	180	16	67	23	10	—	—	—	50	184	554
530	17·1	HUDDERSFIELD (C.B.)	35,402	4,214	31,188	957	2,833	204	11	2,678	2,953	626	283	762	488	998	6,697	212	1,269	2,103	8,114
18	7·9	ILKLEY (U.D.) ...	2,469	494	1,975	44	262	—	1	27	307	44	3	33	32	—	37	2	56	231	896
585	36·0	KEIGHLEY (M.B.)...	15,517	1,683	13,834	285	860	5	4	4,270	1,476	596	27	153	128	72	2,256	26	426	750	2,500
27	9·8	KNOTTINGLEY (U.D.)	2,150	361	1,789	15	293	19	—	44	115	21	[f] 659	59	3	—	1	5	39	126	390
2,320	13·8	LEEDS, CITY OF (C.B.)	159,192	21,390	137,802	4,335	15,625	2,532	2,302	20,197	14,713	3,595	3,365	4,783	4,213	114	4,563	466	13093	9,914	33,992
62	23·9	LINTHWAITE (U.D.)	2,565	317	2,248	48	107	—	1	111	209	7	11	29	11	93	925	8	65	123	500
146	25·7	LIVERSEDGE (U.D.)	5,249	627	4,622	57	235	876	1	443	306	46	8	[g] 286	23	40	587	[h] 232	202	250	[i] 1,030
46	10·5	MEXBOROUGH (U.D.)	4,138	484	3,654	38	[j] 415	1,227	3	142	273	26	[k] 556	30	34	—	1	1	82	225	601
53	12·6	MIRFIELD (U.D.) ...	4,357	562	3,795	55	[l] 657	511	—	151	289	52	31	64	23	71	662	7	94	315	813
170	17·3	MORLEY (M.B.) ...	8,841	1,152	7,689	132	380	1,572	3	313	619	27	71	61	47	57	1,919	8	152	381	[m] 1,947
108	18·8	NORMANTON (U.D.)	4,944	628	4,316	32	[n] 752	2,316	—	71	187	16	39	68	12	—	—	1	52	222	548
88	19·0	OSSETT (M.B.) ...	4,777	600	4,177	76	274	1,024	3	131	359	27	22	62	20	7	943	18	101	236	874
65	17·6	OTLEY (U.D.) ...	3,469	446	3,023	40	182	—	2	1,068	371	35	2	182	114	—	143	1	100	202	581
68	11·3	PONTEFRACT (M.B.)	5,231	856	4,375	58	284	1,470	—	66	346	65	52	74	37	—	2	20	99	345	1,407
123	21·4	PUDSEY (M.B.) ...	5,478	737	4,741	81	281	44	11	484	524	98	34	181	42	49	1,108	27	[o] 456	282	1,033
83	31·6	QUEENSBURY (U.D.)	2,396	270	2,126	31	128	57	1	164	527	28	17	18	6	42	544	9	52	133	[p] 569
33	15·6	RAVENSTHORPE (U.D.)	2,211	262	1,952	42	172	193	—	89	121	55	40	51	15	11	581	13	49	131	389
96	14·7	RAWMARSH (U.D.)	5,619	711	4,908	73	235	2,735	258	157	241	22	70	18	8	—	—	2	52	219	[q] 818
14	4·1	RIPON, CITY OF (M.B.)	2,898	571	2,327	40	261	1	1	103	360	81	26	125	44	—	2	21	124	257	881
213	11·0	ROTHERHAM (M.B.)	20,885	2,776	18,109	413	1,572	3,568	1,361	2,205	1,617	194	346	82	102	—	—	12	261	997	[r] 5,379
73	14·4	ROTHWELL (U.D.)	4,463	589	3,874	41	[s] 431	1,710	10	220	280	21	22	37	20	1	5	27	39	179	[t] 831
150	30·7	SADDLEWORTH (U.D.)	4,655	585	4,070	68	219	6	1	459	395	25	7	22	20	350	984	16	101	166	[u] 1,201
28	11·2	SANDAL MAGNA (U.D.)	2,591	330	2,261	76	[v] 409	444	2	211	190	34	71	44	11	2	89	7	41	170	460
24	8·0	SELBY (U.D.)... ...	2,909	417	2,492	46	[w] 515	1	—	126	304	41	28	55	26	3	2	86	108	249	902
1,854	12·8	SHEFFIELD, CITY OF (C.B.)	145,676	18,016	127,660	3,886	13,376	3,334	10,735	12,419	12,577	2,828	793	1,016	1,245	5	6	69	2,721	7,474	[x] 55,145
328	33·0	SHIPLEY (U.D.) ...	9,423	1,109	8,314	264	748	13	1	873	1,012	204	94	102	114	92	1,484	140	275	506	[y] 2,392
98	19·9	SKIPTON (U.D.) ...	4,418	596	3,822	84	[z] 720	2	—	123	518	81	14	28	56	689	6	100	138	299	964
24	11·2	SOOTHILL NETHER (U.D.)	2,131	273	1,858	41	141	240	2	66	141	48	22	29	15	7	627	17	43	101	318
44	16·6	SOOTHILL UPPER (U.D.)	2,344	299	2,045	48	190	500	—	93	130	27	6	33	12	3	422	21	46	123	391
150	35·5	SOWERBY BRIDGE (U.D.)	4,309	423	3,886	80	493	2	9	757	336	58	2	76	31	411	442	53	101	255	780
85	15·4	STANLEY (U.D.) ...	4,664	753	3,911	28	242	2,297	5	150	250	12	32	23	13	1	15	17	32	163	626
66	21·6	STOCKSBRIDGE (U.D.)	2,545	255	2,290	36	108	447	249	136	211	10	[aa] 228	5	1	—	—	—	62	69	728
90	14·7	SWINTON (U.D.) ...	4,793	673	4,120	50	[bb] 506	2,091	4	145	199	28	[cc] 251	42	10	—	—	2	55	167	570
75	18·8	THORNHILL (U.D.)	3,826	495	3,331	72	231	680	62	177	198	59	[dd] 550	57	24	7	317	17	60	110	680
317	34·3	TODMORDEN (M.B.)	9,907	1,002	8,905	148	519	83	—	649	572	624	48	109	50	3,299	—	150	281	528	[ee] 1,845
200	14·3	WAKEFIELD, CITY OF (M.B.)	16,416	2,696	13,720	354	1,521	1,444	36	1,706	1,454	279	230	348	284	6	652	76	398	1,286	3,646
54	13·2	WATH UPON DEARNE (U.D.)	3,292	500	2,792	37	136	1,001	—	31	224	16	44	101	7	—	—	—	34	168	393
134	21·2	WOMBWELL (U.D.)	5,109	650	4,459	38	219	3,065	—	75	203	10	130	10	11	—	—	—	50	161	487
49	10·7	WORSBOROUGH (U.D.)	4,021	544	3,477	32	132	2,259	25	153	124	32	55	24	6	—	1	5	18	107	504
53	18·8	YEADON (U.D.) ...	2,651	357	2,294	39	127	—	—	77	281	24	19	7	17	12	854	—	131	120	586
124	3·9	YORK, CITY OF (C.B.)	29,845	5,018	24,827	709	4,426	—	3	1,947	3,560	843	381	437	508	1	3	25	907	2,997	8,080

* See Note * on page 258.

[a] Including 170 "Stone—Quarriers, Cutters, Dressers."
[b] Including 371 engaged in "Fustian Manufacture."
[c] Including 243 engaged in "Carpet, Rug, Felt, Manufacture."
[d] Including 204 engaged in "Textile—Printing, Dyeing, etc."
[e] Including 176 engaged in "Textile—Printing, Dyeing, etc."
[f] Including 545 "Glass Workers," of whom 445 were engaged in "Glass Bottle Manufacture."
[g] Including 198 "Curriers; Leather Goods Makers."
[h] Including 200 engaged in "Carpet, Rug, Felt, Manufacture."
[i] Including 188 engaged in "Textile—Printing, Dyeing, etc," and 177 "Wire—Drawers, Makers, Workers, Weavers."
[j] Including 298 workers "On Railways."
[k] Including 497 engaged in "Glass Bottle Manufacture."
[l] Including 475 workers "On Railways."
[m] Including 630 "Stone—Quarriers, Cutters, Dressers."
[n] Including 616 workers "On Railways."
[o] Including 358 "Boot, Shoe—Makers."
[p] Including 189 "Stone—Quarriers, Cutters, Dressers."
[q] Including 149 "Iron Workers" unclassified owing to insufficient description.
[r] Including 587 "Iron Workers" unclassified owing to insufficient description.
[s] Including 311 workers "On Railways."
[t] Including 193 "Stone—Quarriers, Cutters, Dressers."
[u] Including 203 engaged in "Textile—Printing, Dyeing, etc."
[v] Including 264 workers "On Railways."
[w] Including 334 workers "On Railways."
[x] Including 1,503 "Iron Workers" unclassified owing to insufficient description.
[y] Including 174 engaged in "Textile—Printing, Dyeing, etc.," and 333 "Stone—Quarriers, Cutters, Dressers."
[z] Including 507 workers "On Railways."
[aa] Including 211 "Brick, Plain Tile, Terra-Cotta—Makers."
[bb] Including 354 workers "On Railways."
[cc] Including 202 engaged in "Glass Bottle Manufacture."
[dd] Including 541 engaged in "Glass Bottle Manufacture."
[ee] Including 219 "Tool Makers."

COUNTY OF **YORK**—*continued.*

TABLE 35A.—GROUPED OCCUPATIONS of FEMALES AGED 10 YEARS and UPWARDS in COUNTY BOROUGHS, in MUNICIPAL BOROUGHS, and in other URBAN DISTRICTS with POPULATIONS exceeding 5,000; also PROPORTIONS of CHILDREN of 10 and under 14 YEARS of Age, and of MARRIED or WIDOWED WOMEN engaged in OCCUPATIONS, and PROPORTION of FEMALE DOMESTIC SERVANTS to SEPARATE OCCUPIERS or FAMILIES, 1901—*continued.*

Females Aged 10 & under 14 Years.		County Boroughs (C.B.), Municipal Boroughs (M.B.), and other Urban Districts (U.D.).	Females Aged 10 Years and upwards.																	
Engaged in Occupations.	Proportion per cent. Engaged in Occupations to Total.		Total Occupied and Unoccupied.	XXIII. Retired or Unoccupied.	I.–XXII. Engaged in Occupations. Unmarried.	I.–XXII. Engaged in Occupations. Married or Widowed.	III. 4. Teaching.	IV. 1. Domestic Indoor Servants (not in Hotels, etc.).	IV. 3. Charwomen.	IV. 3. Laundry and Washing Service.	XVII. Paper, Prints, Books, & Stationery.	XVIII. 1. Cotton Manufacture.	XVIII. 2. Wool and Worsted Manufacture.	XVIII. 1–5. Other Textile Manufactures.	XIX. Tailoresses.	XIX. Milliners, Dressmakers, Shirtmakers, Seamstresses.	XX. Food, Tobacco, Drink, and Lodging.	All Other Occupations.	Proportion per cent. of Married or Widowed engaged in Occupations.	Proportion per cent. of Domestic Servants to total number of Separate Occupiers or Families.
		ADMINISTRATIVE WEST RIDING:—*cont.*																		
11	1·9	HANDSWORTH (U.D.)	4,710	4,123	452	135	59	287	14	6	1	—	—	—	1	93	73	53	4·6	9·9
14	1·5	HARROGATE (M.B.)	13,798	8,594	4,384	820	232	2,369	64	195	30	—	2	12	12	406	725	1,157	14·0	40·1
120	41·1	HAWORTH (U.D.) ...	3,474	1,676	1,451	347	28	65	5	7	—	36	1,472	17	1	82	45	40	20·6	3·7
75	26·3	HEBDEN BRIDGE (U.D.)	3,374	1,700	1,243	431	23	92	9	6	4	131	2	70	1,160	68	42	67	24·8	5·0
57	15·0	HECKMONDWIKE (U.D.)	4,063	2,556	1,228	279	48	148	17	8	5	23	732	217	9	108	54	138	12·8	6·7
71	19·4	HOLMFIRTH (U.D.)	3,960	2,365	1,375	220	51	159	17	10	8	201	788	119	25	99	45	73	11·4	7·7
18	6·2	HORBURY (U.D.) ...	2,879	1,939	846	94	34	137	9	33	7	3	450	85	2	61	30	89	6·4	9·3
13	4·5	HORSFORTH (U.D.)	3,212	2,237	833	142	36	275	19	33	3	23	261	28	45	108	51	93	8·5	15·8
13	2·4	HOYLAND NETHER (U.D.)	4,008	3,564	355	89	65	187	11	7	—	—	—	4	—	102	25	43	3·6	7·7
400	12·5	HUDDERSFIELD (C.B.)	42,546	25,537	14,142	2,867	499	2,242	406	309	248	1,480	6,330	965	1,271	1,044	775	1,440	12·9	10·0
9	3·0	ILKLEY (U.D.) ...	3,777	2,260	1,332	185	85	793	19	77	6	1	2	5	—	109	142	278	12·4	53·6
538	33·6	KEIGHLEY (M.B.)...	17,551	10,151	6,186	1,214	195	674	118	65	23	136	4,828	70	32	450	378	431	13·1	7·4
1	·4	KNOTTINGLEY (U.D.)	2,116	1,742	267	107	34	119	19	—	—	—	—	—	—	54	27	121	8·9	9·6
1,456	8·3	LEEDS, CITY OF (C.B.)	174,990	114,722	47,925	12,343	1,950	9,508	1,763	1,367	2,494	757	7,159	1,552	14,021	5,042	3,951	10,704	13·0	10·0
51	18·4	LINTHWAITE (U.D.	2,957	1,761	970	226	24	69	14	3	1	102	816	12	10	71	28	46	11·6	4·3
112	19·5	LIVERSEDGE (U.D.)	5,668	3,733	1,673	262	73	147	25	26	3	58	1,122	189	6	128	67	91	8·3	4·6
5	1·2	MEXBOROUGH (U.D.)	3,478	3,009	358	111	50	170	15	5	3	—	1	1	2	71	39	112	5·1	8·0
36	9·4	MIRFIELD (U.D.) ..	4,852	3,235	1,326	291	64	291	30	27	3	127	782	22	25	99	58	89	10·8	10·4
99	9·7	MORLEY (M.B.) ..	9,853	6,103	2,945	805	67	358	41	17	4	30	2,791	6	14	182	110	130	15·2	6·6
4	·7	NORMANTON (U.D.)	3,989	3,497	396	96	89	177	8	1	4	1	1	3	1	83	40	84	3·9	7·5
32	6·3	OSSETT (M.B.) ...	5,497	3,630	1,532	335	55	238	14	8	4	1	1,252	10	3	126	65	91	11·0	7·5
39	10·5	OTLEY (U.D.) ...	3,630	2,443	1,038	149	52	269	14	7	117	—	439	2	3	100	77	107	7·9	11·1
23	4·0	PONTEFRACT (M.B.)	4,792	3,610	960	222	72	479	22	19	7	—	2	7	5	129	290	150	8·4	18·7
89	16·5	PUDSEY (M.B.) ...	6,421	3,679	2,089	653	89	240	53	21	3	94	1,724	21	36	155	131	175	19·3	6·6
62	29·0	QUEENSBURY (U.D.)	2,808	1,593	984	231	25	68	7	9	3	6	933	12	9	71	32	40	15·3	4·2
8	3·8	RAVENSTHORPE (U.D.)	2,464	1,555	745	164	15	83	6	8	2	7	580	35	6	67	44	56	12·0	6·0
7	1·1	RAWMARSH (U.D.)	4,875	4,272	504	99	72	262	13	5	1	—	—	21	3	106	39	81	3·3	9·0
6	1·7	RIPON, CITY OF (M.B.)	3,713	2,576	924	213	75	498	53	74	11	2	1	30	3	166	89	135	12·3	25·7
35	1·5	ROTHERHAM (M.B.)	19,401	15,966	2,777	658	258	1,414	107	66	48	—	—	16	47	556	299	624	5·8	13·0
26	5·0	ROTHWELL (U.D.)	4,168	3,433	628	107	43	213	18	4	9	5	67	37	77	91	56	115	4·3	8·5
86	18·5	SADDLEWORTH (U.D.)	5,276	3,190	1,751	335	79	188	13	22	4	331	1,077	14	5	120	74	159	12·6	6·7
6	2·2	SANDAL MAGNA (U.D.)	2,588	1,993	536	59	32	226	3	6	2	5	162	5	5	68	19	62	4·0	15·2
8	2·3	SELBY (U.D.) ...	3,141	2,227	709	205	50	240	35	25	2	9	—	227	6	117	71	132	12·3	14·2
789	5·2	SHEFFIELD, CITY OF (C.B.)	146,328	105,839	31,228	9,261	1,537	10,678	1,515	857	787	18	9	137	771	3,513	4,155	16,512	11·0	13·3
297	29·0	SHIPLEY (U.D.) ...	11,328	6,593	3,923	812	157	522	87	57	24	143	2,652	245	12	331	247	258	14·0	8·8
66	12·3	SKIPTON (U.D.) ...	5,001	2,939	1,635	427	69	274	34	20	5	964	13	267	10	146	106	154	17·4	10·9
17	8·3	SOOTHILL NETHER (U.D.)	2,429	1,507	676	246	29	65	12	5	1	1	594	66	1	56	31	61	17·7	4·6
15	6·9	SOOTHILL UPPER (U.D.)	2,501	1,594	723	184	27	74	10	5	5	5	620	16	8	73	42	22	13·2	5·3
135	30·5	SOWERBY BRIDGE (U.D.)	4,993	2,971	1,725	297	52	167	24	12	2	424	837	167	51	114	77	95	11·1	6·1
10	1·8	STANLEY (U.D.) ...	4,237	3,482	636	119	52	198	15	11	1	18	232	20	7	100	44	57	4·7	7·8
42	12·4	STOCKSBRIDGE (U.D.)	2,316	1,815	441	60	30	120	5	2	—	2	—	2	1	42	17	[a] 280	4·5	9·3
12	2·2	SWINTON (U.D.) ...	4,086	3,579	396	111	49	216	19	13	3	—	1	5	1	81	48	71	4·4	8·7
29	6·4	THORNHILL (U.D.)	4,293	2,880	1,228	185	63	135	25	45	7	15	797	17	6	128	55	120	8·2	5·9
271	29·9	TODMORDEN (M.B.)	10,869	5,917	3,704	1,248	103	279	44	29	5	3,562	5	80	240	239	149	217	21·1	4·6
75	5·0	WAKEFIELD, CITY OF (M.B.)	16,666	11,769	4,115	782	265	1,254	150	95	72	46	1,197	195	56	464	358	745	8·8	15·0
10	2·5	WATH UPON DEARNE (U.D.)	2,811	2,432	306	73	42	191	6	6	—	—	—	2	—	62	33	37	4·4	11·6
12	1·9	WOMBWELL (U.D.)	4,211	3,768	352	91	58	185	9	3	3	1	—	—	6	98	32	48	3·5	7·2
9	2·1	WORSBOROUGH (U.D.)	3,335	2,883	371	81	34	177	10	4	—	4	2	19	25	86	35	56	4·0	8·7
22	7·0	YEADON (U.D.) ...	2,915	1,819	854	242	41	135	15	7	9	4	680	2	3	75	37	88	15·6	8·6
30	1·0	YORK, CITY OF (C.B.)	31,461	22,535	7,287	1,639	481	3,124	291	462	121	1	2	51	30	1,094	1,782	1,487	9·9	18·5

[a] Including 250 "Umbrella, Parasol, Stick—Makers."

COUNTY OF **YORK**—*continued.*

TABLE 36.—BIRTHPLACES of MALES and FEMALES enumerated in the ANCIENT COUNTY, in each COUNTY BOROUGH, and in each URBAN DISTRICT of which the Population exceeds 50,000 Persons, 1901.

NOTE.—This Table should be read thus:—Of the 1,747,823 Males enumerated in Yorkshire, 1,425,115 were born in Yorkshire, 39,773 in Lancashire, etc. The Counties in this Table are the Ancient or Geographical Counties; London consisting of the Metropolitan parts of the Ancient Counties of Surrey, Kent, and Middlesex.

PLACE OF BIRTH.	ENUMERATED IN									
	COUNTY OF YORK.		BRADFORD, CITY OF.		HALIFAX.		HUDDERSFIELD.		KINGSTON UPON HULL, CITY OF.	
	Males.	Females.	Males.	Females.	Males.	Females.	Males.	Females.	Males.	Females.
TOTAL	1,747,823	1,836,939	130,092	149,675	48,467	56,469	43,766	51,281	117,453	122,806
LONDON	13,349	14,551	900	1,054	337	358	205	276	1,785	1,649
SOUTH EASTERN COUNTIES	8,787	9,437	456	634	154	245	108	160	1,095	1,068
SURREY (Ex. Metropolitan)	1,242	1,241	74	95	20	25	9	23	103	78
KENT (Ex. Metropolitan)	2,861	3,044	133	202	49	90	34	55	519	495
SUSSEX	1,240	1,361	57	78	16	35	24	16	134	157
HAMPSHIRE	2,471	2,786	148	194	49	68	37	49	275	292
BERKSHIRE	973	1,005	44	65	20	27	4	17	64	46
SOUTH MIDLAND COUNTIES	18,444	16,242	1,233	1,347	426	495	198	263	1,002	977
MIDDLESEX (Ex. Metropolitan)	1,020	962	82	69	19	25	16	16	89	89
HERTFORDSHIRE	1,335	1,156	117	103	33	27	18	23	53	64
BUCKINGHAMSHIRE	1,637	1,252	91	74	76	68	21	16	76	58
OXFORDSHIRE	1,737	1,529	79	85	35	45	23	29	82	72
NORTHAMPTONSHIRE	4,380	4,065	264	300	65	86	34	56	202	213
HUNTINGDONSHIRE	1,606	1,543	168	192	51	61	26	33	95	74
BEDFORDSHIRE	2,474	2,090	170	176	75	80	17	36	83	73
CAMBRIDGESHIRE	4,255	3,645	262	348	72	103	43	54	322	334
EASTERN COUNTIES	19,039	16,264	1,390	1,544	315	403	170	215	2,465	2,403
ESSEX	2,806	2,388	139	148	47	62	36	38	313	230
SUFFOLK	5,203	4,106	510	491	122	127	39	43	416	376
NORFOLK	11,030	9,770	741	905	146	214	95	134	1,736	1,797
SOUTH WESTERN COUNTIES	9,171	9,780	740	913	189	248	133	165	742	902
WILTSHIRE	1,453	1,463	112	142	20	25	26	31	58	82
DORSETSHIRE	885	860	49	50	14	17	7	12	61	64
DEVONSHIRE	2,889	3,229	253	325	56	81	41	52	404	520
CORNWALL	1,390	1 682	85	119	31	40	22	23	95	114
SOMERSETSHIRE	2,554	2,546	241	277	68	85	37	47	124	122
WEST MIDLAND COUNTIES	37,055	37,254	1,557	2,234	576	889	407	701	1,058	1,105
GLOUCESTERSHIRE	4,857	4,350	282	320	75	99	91	96	230	201
HEREFORDSHIRE	966	1,135	124	187	17	41	28	39	35	47
SHROPSHIRE	3,724	4,213	165	318	68	141	52	131	61	90
STAFFORDSHIRE	16,246	16,228	378	635	148	251	108	238	330	339
WORCESTERSHIRE	4,522	4,378	244	283	129	171	47	61	103	110
WARWICKSHIRE	6,740	6,950	394	491	139	186	81	136	299	318
NORTH MIDLAND COUNTIES	75,170	78,947	2,378	3,609	751	1,275	519	982	8,298	9,532
LEICESTERSHIRE	4,616	4,343	293	306	76	112	35	73	190	189
RUTLANDSHIRE	722	580	50	57	12	27	8	5	38	23
LINCOLNSHIRE	33,806	37,032	1,149	1,843	374	672	245	471	7,075	8 302
NOTTINGHAMSHIRE	16,049	15,863	435	640	139	213	108	196	724	701
DERBYSHIRE	19,977	21,129	451	763	150	251	123	237	271	317
NORTH WESTERN COUNTIES	45,933	48,558	3,659	4,388	1,605	2,164	1,200	1,554	2,115	1,857
CHESHIRE	6,160	6,337	394	487	201	270	186	238	317	298
LANCASHIRE	39,773	42,221	3,265	3,901	1,404	1,894	1,014	1,316	1,798	1,659
YORKSHIRE	1,425,115	1,512,061	111,927	126,866	42,170	43,184	39,435	45,469	91,534	97,241
NORTHERN COUNTIES	34,064	40,329	1,282	1,915	359	510	254	390	1,570	1,674
DURHAM	22,624	26,987	618	1,031	168	216	112	198	934	1,000
NORTHUMBERLAND	5,131	6,067	254	301	47	82	47	68	426	491
CUMBERLAND	3,598	4,051	226	322	72	94	52	76	131	127
WESTMORLAND	2,711	3,224	184	261	72	88	43	48	76	56
MONMOUTHSHIRE AND WALES	6,266	6,668	289	409	108	198	110	212	312	309
MONMOUTHSHIRE	1,215	1,158	39	55	18	29	8	20	45	47
GLAMORGANSHIRE	1,593	1,481	66	68	31	38	31	25	111	94
CARMARTHENSHIRE	205	163	12	11	4	3	10	9	9	5
PEMBROKESHIRE	267	297	24	32	5	9	2	6	41	44
CARDIGANSHIRE	103	91	5	3	2	1	2	3	9	6
BRECKNOCKSHIRE	201	220	11	13	6	3	2	5	7	9
RADNORSHIRE	91	138	4	11	2	3	3	7	1	5
MONTGOMERYSHIRE	262	418	36	48	9	25	13	36	5	14
FLINTSHIRE	589	695	26	39	11	26	9	23	8	18
DENBIGHSHIRE	613	649	11	35	4	18	8	32	18	18
MERIONETHSHIRE	62	97	4	7	—	6	—	2	6	4
CARNARVONSHIRE	220	316	12	24	10	14	10	23	12	11
ANGLESEY	92	141	2	16	2	6	1	9	7	6
WALES (*County not stated*)	753	804	37	47	4	17	11	12	33	28
ENGLAND (*County not stated*)	3,384	2,958	115	90	26	26	39	27	143	125
OTHER PARTS OF BRITISH EMPIRE	37,709	33,184	3,190	3,735	1,260	1,290	807	720	2,464	2,343
ISLE OF MAN, AND CHANNEL ISLANDS	569	819	40	72	7	26	9	13	88	78
SCOTLAND	11,979	12,115	966	1,053	214	268	284	282	1,086	1,091
IRELAND	22,248	16,897	1,966	2,328	951	873	452	347	1,018	945
BRITISH COLONIES OR DEPENDENCIES	2,913	3,353	218	282	88	123	62	78	272	229
FOREIGN COUNTRIES	14,211	10,589	967	827	189	178	179	141	2,856	1,510
British Subjects	3,079	3,322	303	368	65	106	61	70	452	406
Naturalised British Subjects	864	516	80	50	6	7	12	9	152	88
Foreigners	10,268	6,751	584	409	118	65	106	62	2,252	1,016
AT SEA	126	117	9	10	2	6	2	6	14	11

COUNTY OF **YORK**—*continued.*

TABLE 36.—BIRTHPLACES of MALES and FEMALES enumerated in the ANCIENT COUNTY, in each COUNTY BOROUGH, and in each URBAN DISTRICT of which the Population exceeds 50,000 Persons, 1901—*continued.*

Place of Birth.	Enumerated in									
	LEEDS, CITY OF.		MIDDLESBROUGH.		ROTHERHAM (M.B.)		SHEFFIELD, CITY OF.		YORK, CITY OF.	
	Males.	Females.	Males.	Females.	Males.	Females.	Males.	Females.	Males.	Females.
TOTAL	206,065	222,903	46,882	44,420	27,898	26,451	189,805	190,988	38,147	39,767
LONDON	2,275	2,323	487	389	152	177	1,824	1,755	680	572
SOUTH EASTERN COUNTIES	1,112	1,214	355	302	131	115	1,072	995	451	410
SURREY (Ex. Metropolitan)	169	177	25	22	15	15	166	130	69	41
KENT (Ex. Metropolitan)	360	356	161	134	34	39	324	297	132	130
SUSSEX	162	166	36	28	18	9	151	148	80	62
HAMPSHIRE	313	384	112	93	41	36	326	321	126	129
BERKSHIRE	108	131	21	25	23	16	105	99	44	48
SOUTH MIDLAND COUNTIES	2,262	2,163	377	351	472	349	2,886	2,155	453	443
MIDDLESEX (Ex. Metropolitan)	125	139	20	16	11	11	127	98	39	41
HERTFORDSHIRE	147	158	23	27	18	15	140	92	41	41
BUCKINGHAMSHIRE	160	118	22	24	24	28	256	193	57	29
OXFORDSHIRE	177	181	25	24	31	26	233	198	51	59
NORTHAMPTONSHIRE	695	663	69	62	165	117	775	612	89	122
HUNTINGDONSHIRE	166	195	30	21	43	25	269	180	31	33
BEDFORDSHIRE	321	297	41	35	83	62	390	288	56	50
CAMBRIDGESHIRE	471	421	147	142	97	65	696	494	89	68
EASTERN COUNTIES	2,076	1,925	1,021	758	348	284	1,636	1,260	424	377
ESSEX	311	302	96	82	42	25	263	227	118	120
SUFFOLK	637	567	252	165	64	50	352	248	126	86
NORFOLK	1,128	1,056	673	511	242	209	1,021	785	180	171
SOUTH WESTERN COUNTIES	991	1,054	291	254	145	129	1,014	937	227	263
WILTSHIRE	139	135	65	44	25	25	172	125	49	42
DORSETSHIRE	98	107	16	12	20	15	100	100	27	45
DEVONSHIRE	325	328	97	92	35	34	331	328	68	91
CORNWALL	117	151	45	50	12	17	96	106	22	37
SOMERSETSHIRE	312	333	68	56	53	38	315	278	61	48
WEST MIDLAND COUNTIES	3,442	3,920	1,515	1,228	1,682	1,476	6,182	5,672	584	563
GLOUCESTERSHIRE	586	604	128	95	166	115	646	507	86	79
HEREFORDSHIRE	105	115	25	22	25	27	100	94	23	16
SHROPSHIRE	330	406	118	78	103	92	492	461	47	66
STAFFORDSHIRE	1,119	1,409	862	713	944	850	2,371	2,258	193	171
WORCESTERSHIRE	399	403	230	165	211	190	653	549	60	77
WARWICKSHIRE	903	983	152	125	233	202	1,920	1,803	175	154
NORTH MIDLAND COUNTIES	5,283	6,196	725	603	2,804	2,443	20,076	19,146	863	944
LEICESTERSHIRE	607	597	70	63	204	183	957	816	94	100
RUTLANDSHIRE	90	51	6	2	11	6	139	82	13	9
LINCOLNSHIRE	2,458	3,111	444	353	912	709	6,265	5,561	467	492
NOTTINGHAMSHIRE	1,114	1,180	81	58	734	611	5,524	4,909	167	220
DERBYSHIRE	1,014	1,257	124	127	913	934	7,191	7,778	122	123
NORTH WESTERN COUNTIES	5,327	5,680	1,058	873	608	549	4,717	4,304	712	704
CHESHIRE	672	747	158	120	119	96	855	755	94	77
LANCASHIRE	4,655	4,933	900	753	489	453	3,862	3,549	618	627
YORKSHIRE	168,466	184,160	29,400	29,433	20,342	20,077	142,539	148,858	30,981	32,714
NORTHERN COUNTIES	3,152	3,686	7,015	7,214	259	239	1,296	1,213	1,287	1,255
DURHAM	1,768	2,170	5,731	5,994	145	150	680	613	810	769
NORTHUMBERLAND	638	751	811	790	47	38	268	251	328	339
CUMBERLAND	497	518	402	359	49	39	247	237	105	97
WESTMORLAND	249	247	71	71	18	12	101	82	44	50
MONMOUTHSHIRE AND WALES	560	656	735	719	175	151	674	629	103	118
MONMOUTHSHIRE	94	103	231	230	40	37	127	103	27	21
GLAMORGANSHIRE	161	165	262	250	62	38	192	147	23	19
CARMARTHENSHIRE	27	17	23	20	1	2	33	24	3	11
PEMBROKESHIRE	16	30	20	15	3	5	27	27	6	9
CARDIGANSHIRE	7	9	12	5	5	2	13	13	1	5
BRECKNOCKSHIRE	24	19	23	35	4	6	33	34	3	2
RADNORSHIRE	9	11	9	5	4	—	11	13	2	2
MONTGOMERYSHIRE	19	43	14	11	8	5	36	36	7	5
FLINTSHIRE	35	64	14	16	11	12	33	48	6	11
DENBIGHSHIRE	45	62	26	11	12	21	57	53	13	16
MERIONETHSHIRE	5	8	3	1	1	—	5	7	1	3
CARNARVONSHIRE	30	29	5	12	8	2	30	39	6	4
ANGLESEY	19	12	1	3	—	—	6	8	2	3
WALES (*County not stated*)	69	84	92	105	16	21	71	77	3	7
ENGLAND (*County not stated*)	223	211	92	74	58	30	288	253	48	48
OTHER PARTS OF BRITISH EMPIRE	6,058	5,478	2,974	1,909	645	372	4,195	2,887	1,119	1,179
ISLE OF MAN, AND CHANNEL ISLANDS	73	122	30	25	5	9	81	90	19	25
SCOTLAND	2,013	1,898	1,079	867	139	125	1,251	962	420	397
IRELAND	3,523	2,920	1,787	959	463	204	2,483	1,477	556	567
BRITISH COLONIES OR DEPENDENCIES	449	538	78	58	38	34	380	358	124	190
FOREIGN COUNTRIES	4,821	4,226	831	311	74	59	1,390	914	207	171
British Subjects	496	548	171	99	33	32	389	350	58	69
Naturalised British Subjects	352	225	34	4	5	4	61	37	17	6
Foreigners	3,973	3,453	626	208	36	23	940	527	132	96
AT SEA	17	11	6	2	3	1	16	10	8	6

TABLE 37.—COUNTRY of BIRTH of FOREIGNERS enumerated in the ANCIENT COUNTY 1891 and 1901, in each COUNTY BOROUGH 1901, and in each URBAN DISTRICT of which the POPULATION exceeds 50,000 PERSONS 1901.

COUNTRY of BIRTH.	COUNTY OF YORK.						BRADFORD, CITY OF.		HALIFAX.		HUDDERSFIELD.		KINGSTON UPON HULL, CITY OF.		LEEDS, CITY OF.		MIDDLESBROUGH.		ROTHERHAM (M.B.).		SHEFFIELD, CITY OF.		YORK, CITY OF.	
	1891.			1901.																				
	Persons.	Males.	Females.	Persons.	Males.	Females.	Males.	Females.	Males.	Females.	Males.	Females.	Males.	Females.	Males.	Females.	Males.	Females.	Males.	Females.	Males.	Females.	Males.	Females.
TOTAL ...	15,755	9,108	6,647	17,019	10,268	6,751	584	409	118	65	108	62	2,252	1,016	3,973	3,453	626	208	36	23	940	527	132	96
EUROPE.																								
RUSSIA	3,977	2,265	1,712	7,354	3,968	3,386	74	65	3	2	10	6	471	339	2,880	2,668	94	56	1	1	287	185	23	14
POLAND (RUSSIAN)	2,070	1,163	907	1,176	681	495	16	14	4	1	2	—	131	111	350	276	41	24	—	—	85	51	4	3
SWEDEN	447	368	79	540	440	100	4	5	—	2	—	—	311	57	5	5	65	7	3	1	10	1	1	—
NORWAY	737	577	160	705	526	179	2	5	1	—	1	—	339	113	2	5	106	9	—	—	2	—	2	—
DENMARK	341	272	69	284	225	59	2	1	—	—	—	—	155	32	11	5	19	7	—	—	2	1	—	1
HOLLAND	226	122	104	404	285	119	10	3	1	1	1	—	71	22	21	14	12	1	—	—	13	9	3	1
BELGIUM	188	95	93	137	77	60	11	5	1	1	—	—	8	15	11	3	4	1	1	—	13	1	1	6
FRANCE	562	255	307	417	211	206	32	10	2	5	5	2	24	14	46	45	6	2	2	—	24	33	10	12
GERMANY	3,685	2,013	1,672	2,515	1,438	1,077	219	188	7	11	16	16	351	225	185	166	100	43	16	15	149	108	34	28
AUSTRIA	231	153	78	329	217	112	23	6	2	—	2	—	38	17	100	76	5	3	—	—	21	4	5	2
HUNGARY	46	27	19	44	32	12	—	—	1	—	—	—	5	—	19	6	—	—	—	—	4	4	2	—
SWITZERLAND ...	214	89	125	260	125	135	34	9	1	2	1	7	6	2	25	23	2	1	—	—	10	11	11	5
SPAIN	59	32	27	96	87	9	3	4	—	—	1	1	41	—	1	1	5	—	—	—	1	2	1	—
PORTUGAL	84	78	6	6	5	1	—	—	—	—	2	—	—	—	1	—	1	—	—	—	—	—	—	—
ITALY	607	427	180	1,374	1,017	357	82	52	60	22	47	13	167	37	138	57	80	33	2	—	201	68	22	14
GREECE	35	23	12	27	25	2	—	1	—	—	—	—	18	—	—	—	2	—	—	—	—	—	—	—
SERVIA, ROUMANIA, AND BULGARIA	8	6	2	39	30	9	—	—	—	—	—	—	4	1	19	6	—	—	—	—	2	2	—	—
TURKEY	37	20	17	41	33	8	2	—	1	—	—	—	12	1	10	7	—	—	—	—	1	—	—	—
ASIA.																								
CHINA	14	7	7	45	43	2	—	—	—	—	—	—	1	—	—	1	41	—	—	—	—	1	—	—
JAPAN	22	12	10	25	22	3	—	—	—	—	—	—	2	—	8	3	3	—	—	—	5	—	—	—
OTHER COUNTRIES				5	5	—	—	—	—	—	—	—	—	—	1	—	1	—	—	—	—	—	1	—
AFRICA.																								
EGYPT	13	10	3	6	5	1	1	—	—	—	—	—	2	—	—	—	—	1	—	—	—	—	—	—
OTHER COUNTRIES	31	16	15	6	6	—	1	—	—	—	—	—	—	—	3	—	—	—	—	—	—	—	—	—
AMERICA.																								
UNITED STATES ...	1,649	848	801	1,151	739	412	64	40	32	18	18	12	89	30	134	86	37	19	11	6	106	46	12	10
MEXICO	1	—	1	6	4	2	1	—	—	—	—	—	2	—	—	—	—	1	—	—	—	—	—	—
OTHER STATES OF CENTRAL AMERICA				3	3	—	—	—	—	—	—	—	—	—	1	—	1	—	—	—	—	—	—	—
ARGENTINE REPUBLIC	459	221	238	5	4	1	1	—	—	—	—	—	1	—	—	—	—	—	—	—	—	—	—	—
BRAZIL				2	2	—	1	—	—	—	—	—	—	—	—	—	1	—	—	—	—	—	—	—
OTHER STATES OF SOUTH AMERICA				10	7	3	1	1	2	—	—	—	2	—	—	—	—	—	—	—	1	—	—	—
COUNTRY NOT STATED	12	9	3	7	6	1	—	—	—	—	—	—	1	—	2	—	—	—	—	—	3	—	—	—

COUNTY OF **YORK**—*continued.*

TABLE 37A.—COUNTRY of BIRTH, CONDITION as to MARRIAGE, and AGES of FOREIGNERS (PERSONS, MALES and FEMALES), ENUMERATED in the ANCIENT COUNTY, 1901.

WHERE BORN.		ALL AGES.	Under 15 Years.	15-	20-	25-	35-	45-	55-	65-	75-	85 and upwards.
TOTAL FOREIGNERS:	P.	17,019	1,638	1,744	2,964	4,932	2,972	1,622	791	281	71	4
	M.	10,268	829	976	1,779	3,179	1,874	995	447	151	37	1
	F.	6,751	809	768	1,185	1,753	1,098	627	344	130	34	3
UNMARRIED ...	P.	7,761	1,638	1,700	2,091	1,579	454	190	80	19	10	—
	M.	4,956	829	969	1,411	1,242	312	122	51	13	7	—
	F.	2,805	809	731	680	337	142	68	29	6	3	—
MARRIED ...	P.	8,530	—	43	869	3,303	2,422	1,233	497	144	19	—
	M.	5,072	—	7	366	1,923	1,523	806	328	104	15	—
	F.	3,458	—	36	503	1,380	899	427	169	40	4	—
WIDOWED ...	P.	728	—	1	4	50	96	199	214	118	42	4
	M.	240	—	—	2	14	39	67	68	34	15	1
	F.	488	—	1	2	36	57	132	146	84	27	3
RUSSIA: UNMARRIED ...	P.	2,728	865	736	767	305	38	10	6	1	—	—
	M.	1,603	432	356	501	269	33	7	4	1	—	—
	F.	1,125	433	380	266	36	5	3	2	—	—	—
MARRIED ...	P.	4,353	—	21	581	1,898	1,143	475	183	43	9	—
	M.	2,318	—	1	234	1,014	648	279	106	29	7	—
	F.	2,035	—	20	347	884	495	196	77	14	2	—
WIDOWED ...	P.	273	—	1	1	22	39	60	84	51	13	2
	M.	47	—	—	1	—	11	12	10	11	2	—
	F.	226	—	1	—	22	28	48	74	40	11	2
POLAND (RUSSIAN): UNMARRIED	P.	382	105	106	93	52	19	3	3	1	—	—
	M.	247	49	65	65	44	18	3	2	1	—	—
	F.	135	56	41	28	8	1	—	1	—	—	—
MARRIED ...	P.	734	—	2	66	237	218	138	55	18	—	—
	M.	413	—	—	29	133	129	78	31	13	—	—
	F.	321	—	2	37	104	89	60	24	5	—	—
WIDOWED ...	P.	60	—	—	—	2	4	24	16	9	4	1
	M.	21	—	—	—	2	3	6	8	1	1	—
	F.	39	—	—	—	—	1	18	8	8	3	1
SWEDEN: UNMARRIED ...	P.	369	10	48	128	117	44	16	5	—	1	—
	M.	298	8	38	100	100	33	13	5	—	1	—
	F.	71	2	10	28	17	11	3	—	—	—	—
MARRIED ...	P.	157	—	—	3	38	51	42	21	1	1	—
	M.	131	—	—	2	30	44	36	17	1	1	—
	F.	26	—	—	1	8	7	6	4	—	—	—
WIDOWED ...	P.	14	—	—	—	3	2	4	5	—	—	—
	M.	11	—	—	—	2	2	3	4	—	—	—
	F.	3	—	—	—	1	—	1	1	—	—	—
NORWAY: UNMARRIED ...	P.	436	19	121	156	109	24	6	1	—	—	—
	M.	327	12	101	104	86	18	5	1	—	—	—
	F.	109	7	20	52	23	6	1	—	—	—	—
MARRIED ...	P.	244	—	—	10	62	87	68	15	2	—	—
	M.	188	—	—	6	43	66	59	13	1	—	—
	F.	56	—	—	4	19	21	9	2	1	—	—
WIDOWED ...	P.	25	—	—	—	1	5	6	9	2	2	—
	M.	11	—	—	—	—	2	3	5	—	1	—
	F.	14	—	—	—	1	3	3	4	2	1	—
DENMARK: UNMARRIED ...	P.	166	16	25	48	49	15	8	5	—	—	—
	M.	125	6	20	38	40	12	6	3	—	—	—
	F.	41	10	5	10	9	3	2	2	—	—	—
MARRIED ...	P.	108	—	—	3	26	43	24	10	2	—	—
	M.	92	—	—	2	23	33	22	10	2	—	—
	F.	16	—	—	1	3	10	2	—	—	—	—
WIDOWED ...	P.	10	—	—	1	2	1	3	3	—	—	—
	M.	8	—	—	—	1	1	3	3	—	—	—
	F.	2	—	—	1	1	—	—	—	—	—	—
HOLLAND: UNMARRIED ...	P.	220	70	36	46	47	12	3	6	—	—	—
	M.	157	30	25	41	45	9	2	5	—	—	—
	F.	63	40	11	5	2	3	1	1	—	—	—
MARRIED ...	P.	175	—	—	17	62	62	23	10	1	—	—
	M.	123	—	—	8	40	51	16	7	1	—	—
	F.	52	—	—	9	22	11	7	3	—	—	—
WIDOWED ...	P.	9	—	—	—	1	1	3	3	1	—	—
	M.	5	—	—	—	1	—	1	2	1	—	—
	F.	4	—	—	—	—	1	2	1	—	—	—
BELGIUM: UNMARRIED ...	P.	82	15	5	9	23	13	8	4	3	2	—
	M.	46	8	3	8	14	7	3	2	—	1	—
	F.	36	7	2	1	9	6	5	2	3	1	—
MARRIED ...	P.	48	—	—	4	16	14	7	5	2		—
	M.	30	—	—	1	11	10	4	3	1		—
	F.	18	—	—	3	5	4	3	2	1		—
WIDOWED ...	P.	7	—	—	—	1		3	3	—		—
	M.	1	—	—	—	—	—	—	1	—		—
	F.	6	—	—	—	1	—	3	2	—		—

COUNTY OF **YORK**—*continued.*

TABLE 37A.—COUNTRY of BIRTH, CONDITION as to MARRIAGE, and AGES of FOREIGNERS (PERSONS, MALES and FEMALES), ENUMERATED in the ANCIENT COUNTY, 1901 —*continued.*

Where Born.		All Ages.	Under 15 Years.	15-	20-	25-	35-	45-	55-	65-	75-	85 and upwards.
FRANCE:												
Unmarried	P.	273	22	53	69	68	31	16	10	3	1	—
	M.	127	8	29	35	37	11	3	3	1	—	—
	F.	146	14	24	34	31	20	13	7	2	1	—
Married	P.	124	—	—	9	30	45	24	8	8	—	—
	M.	77	—	—	4	16	30	14	6	7	—	—
	F.	47	—	—	5	14	15	10	2	1	—	—
Widowed	P.	20	—	—	—	2	4	7	4	2	1	—
	M.	7	—	—	—	1	2	2	1	1	—	—
	F.	13	—	—	—	1	2	5	3	1	1	—
GERMANY:												
Unmarried	P.	1,167	99	202	362	320	103	54	22	2	3	—
	M.	683	60	101	208	212	56	30	13	1	2	—
	F.	484	39	101	154	108	47	24	9	1	1	—
Married	P.	1,181	—	2	64	358	357	239	113	44	4	—
	M.	702	—	—	18	213	219	143	78	28	3	—
	F.	479	—	2	46	145	138	96	35	16	1	—
Widowed	P.	167	—	—	1	4	16	47	47	36	16	—
	M.	53	—	—	—	2	7	10	15	11	8	—
	F.	114	—	—	1	2	9	37	32	25	8	—
AUSTRIA:												
Unmarried	P.	151	27	39	43	34	6	2	—	—	—	—
	M.	101	15	19	32	28	5	2	—	—	—	—
	F.	50	12	20	11	6	1	—	—	—	—	—
Married	P.	170	—	—	15	74	49	18	9	3	2	—
	M.	112	—	—	11	46	31	13	7	3	1	—
	F.	58	—	—	4	28	18	5	2	—	1	—
Widowed	P.	8	—	—	—	—	1	3	3	1	—	—
	M.	4	—	—	—	—	—	2	1	1	—	—
	F.	4	—	—	—	—	1	1	2	—	—	—
HUNGARY:												
Unmarried	P.	16	4	—	3	4	1	2	1	—	1	—
	M.	14	2	—	3	4	1	2	1	—	1	—
	F.	2	2	—	—	—	—	—	—	—	—	—
Married	P.	25	—	—	—	11	9	4	—	—	1	—
	M.	15	—	—	—	6	4	4	—	—	1	—
	F.	10	—	—	—	5	5	—	—	—	—	—
Widowed	P.	3	—	—	—	—	1	—	2	—	—	—
	M.	3	—	—	—	—	1	—	2	—	—	—
	F.	—	—	—	—	—	—	—	—	—	—	—
SWITZERLAND:												
Unmarried	P.	190	3	31	72	52	19	11	2	—	—	—
	M.	77	—	7	34	22	8	6	—	—	—	—
	F.	113	3	24	38	30	11	5	2	—	—	—
Married	P.	64	—	—	2	24	21	10	5	2	—	—
	M.	47	—	—	1	15	16	8	5	2	—	—
	F.	17	—	—	1	9	5	2	—	—	—	—
Widowed	P.	6	—	—	—	1	—	—	4	1	—	—
	M.	1	—	—	—	1	—	—	—	—	—	—
	F.	5	—	—	—	—	—	—	4	1	—	—
SPAIN:												
Unmarried	P.	60	4	12	20	20	—	3	1	—	—	—
	M.	55	4	12	18	18	—	2	1	—	—	—
	F.	5	—	—	2	2	—	1	—	—	—	—
Married	P.	33	—	1	1	16	9	5	1	—	—	—
	M.	30	—	1	1	14	9	4	1	—	—	—
	F.	3	—	—	—	2	—	1	—	—	—	—
Widowed	P.	3	—	—	—	—	—	3	—	—	—	—
	M.	2	—	—	—	—	—	2	—	—	—	—
	F.	1	—	—	—	—	—	1	—	—	—	—
PORTUGAL:												
Unmarried	P.	5	—	3	1	1	—	—	—	—	—	—
	M.	4	—	2	1	1	—	—	—	—	—	—
	F.	1	—	1	—	—	—	—	—	—	—	—
Married	P.	1	—	—	—	—	1	—	—	—	—	—
	M.	1	—	—	—	—	1	—	—	—	—	—
	F.	—	—	—	—	—	—	—	—	—	—	—
Widowed	P.	—	—	—	—	—	—	—	—	—	—	—
	M.	—	—	—	—	—	—	—	—	—	—	—
	F.	—	—	—	—	—	—	—	—	—	—	—
ITALY:												
Unmarried	P.	692	119	154	154	179	51	23	8	2	2	—
	M.	577	67	119	135	173	50	21	8	2	2	—
	F.	115	52	35	19	6	1	2	—	—	—	—
Married	P.	645	—	16	59	257	181	82	38	10	2	—
	M.	418	—	4	24	168	124	62	26	8	2	—
	F.	227	—	12	35	89	57	20	12	2	—	—
Widowed	P.	37	—	—	—	4	2	8	10	11	2	—
	M.	22	—	—	—	2	1	7	6	6	—	—
	F.	15	—	—	—	2	1	1	4	5	2	—
GREECE:												
Unmarried	P.	15	—	1	4	8	2	—	—	—	—	—
	M.	14	—	1	4	7	2	—	—	—	—	—
	F.	1	—	—	—	1	—	—	—	—	—	—
Married	P.	10	—	—	—	2	7	1	—	—	—	—
	M.	9	—	—	—	2	6	1	—	—	—	—
	F.	1	—	—	—	—	1	—	—	—	—	—
Widowed	P.	2	—	—	—	—	1	1	—	—	—	—
	M.	2	—	—	—	—	1	1	—	—	—	—
	F.	—	—	—	—	—	—	—	—	—	—	—

COUNTY OF **YORK**—*continued.*

TABLE 37A.—COUNTRY of BIRTH, CONDITION as to MARRIAGE, and AGES of FOREIGNERS (PERSONS, MALES and FEMALES), ENUMERATED in the ANCIENT COUNTY, 1901 —*continued.*

WHERE BORN.		ALL AGES.	Under 15 Years.	15-	20-	25-	35-	45-	55-	65-	75-	85 and upwards.
SERVIA, ROUMANIA, and BULGARIA:												
UNMARRIED	P.	18	8	2	5	3	—	—	—	—	—	—
	M.	16	6	2	5	3	—	—	—	—	—	—
	F.	2	2	—	—	—	—	—	—	—	—	—
MARRIED	P.	21	—	—	5	7	8	1	—	—	—	—
	M.	14	—	—	4	4	5	1	—	—	—	—
	F.	7	—	—	1	3	3	—	—	—	—	—
WIDOWED	P.	—	—	—	—	—	—	—	—	—	—	—
	M.	—	—	—	—	—	—	—	—	—	—	—
	F.	—	—	—	—	—	—	—	—	—	—	—
TURKEY:												
UNMARRIED	P.	25	2	3	12	8	—	—	—	—	—	—
	M.	21	—	2	11	8	—	—	—	—	—	—
	F.	4	2	1	1	—	—	—	—	—	—	—
MARRIED	P.	15	—	—	1	7	5	2	—	—	—	—
	M.	11	—	—	—	5	4	2	—	—	—	—
	F.	4	—	—	1	2	1	—	—	—	—	—
WIDOWED	P.	1	—	—	—	—	1	—	—	—	—	—
	M.	1	—	—	—	—	1	—	—	—	—	—
	F.	—	—	—	—	—	—	—	—	—	—	—
CHINA:												
UNMARRIED	P.	24	—	1	6	15	2	—	—	—	—	—
	M.	23	—	1	5	15	2	—	—	—	—	—
	F.	1	—	—	1	—	—	—	—	—	—	—
MARRIED	P.	21	—	—	4	10	7	—	—	—	—	—
	M.	20	—	—	4	9	7	—	—	—	—	—
	F.	1	—	—	—	1	—	—	—	—	—	—
WIDOWED	P.	—	—	—	—	—	—	—	—	—	—	—
	M.	—	—	—	—	—	—	—	—	—	—	—
	F.	—	—	—	—	—	—	—	—	—	—	—
JAPAN:												
UNMARRIED	P.	19	6	1	2	7	2	1	—	—	—	—
	M.	17	4	1	2	7	2	1	—	—	—	—
	F.	2	2	—	—	—	—	—	—	—	—	—
MARRIED	P.	6	—	—	—	2	3	1	—	—	—	—
	M.	5	—	—	—	1	3	1	—	—	—	—
	F.	1	—	—	—	1	—	—	—	—	—	—
WIDOWED	P.	—	—	—	—	—	—	—	—	—	—	—
	M.	—	—	—	—	—	—	—	—	—	—	—
	F.	—	—	—	—	—	—	—	—	—	—	—
ASIA, OTHER COUNTRIES:												
UNMARRIED	P.	3	—	—	2	1	—	—	—	—	—	—
	M.	3	—	—	2	1	—	—	—	—	—	—
	F.	—	—	—	—	—	—	—	—	—	—	—
MARRIED	P.	2	—	—	—	2	—	—	—	—	—	—
	M.	2	—	—	—	2	—	—	—	—	—	—
	F.	—	—	—	—	—	—	—	—	—	—	—
WIDOWED	P.	—	—	—	—	—	—	—	—	—	—	—
	M.	—	—	—	—	—	—	—	—	—	—	—
	F.	—	—	—	—	—	—	—	—	—	—	—
AFRICA:												
UNMARRIED	P.	9	1	5	—	2	—	1	—	—	—	—
	M.	9	1	5	—	2	—	1	—	—	—	—
	F.	—	—	—	—	—	—	—	—	—	—	—
MARRIED	P.	2	—	—	—	—	2	—	—	—	—	—
	M.	1	—	—	—	—	1	—	—	—	—	—
	F.	1	—	—	—	—	1	—	—	—	—	—
WIDOWED	P.	1	—	—	—	—	1	—	—	—	—	—
	M.	1	—	—	—	—	1	—	—	—	—	—
	F.	—	—	—	—	—	—	—	—	—	—	—
UNITED STATES:												
UMMARRIED	P.	688	238	112	83	149	71	22	6	7	—	—
	M.	394	113	57	54	101	44	15	3	7	—	—
	F.	294	125	55	29	48	27	7	3	—	—	—
MARRIED	P	384	—	1	24	162	98	68	23	8	—	—
	M.	307	—	1	16	126	81	58	17	8	—	—
	F.	77	—	—	8	36	17	10	6	—	—	—
WIDOWED	P.	79	—	—	1	7	16	26	21	4	3	1
	M.	38	—	—	1	2	6	14	10	2	2	1
	F.	41	—	—	—	5	10	12	11	2	1	—
AMERICA, OTHER COUNTRIES:												
UNMARRIED	P.	19	4	3	5	5	1	1	—	—	—	—
	M.	14	3	2	4	4	1	—	—	—	—	—
	F.	5	1	1	1	1	—	1	—	—	—	—
MARRIED	P.	5	—	—	—	1	2	1	1	—	—	—
	M.	4	—	—	—	1	1	1	1	—	—	—
	F.	1	—	—	—	—	1	—	—	—	—	—
WIDOWED	P.	2	—	—	—	—	—	1	—	—	1	—
	M.	2	—	—	—	—	—	1	—	—	1	—
	F.	—	—	—	—	—	—	—	—	—	—	—
BORN ABROAD, COUNTRY NOT STATED:												
UNMARRIED	P.	4	1	1	1	1	—	—	—	—	—	—
	M.	4	1	1	1	1	—	—	—	—	—	—
	F.	—	—	—	—	—	—	—	—	—	—	—
MARRIED	P.	2	—	—	1	1	—	—	—	—	—	—
	M.	2	—	—	1	1	—	—	—	—	—	—
	F.	—	—	—	—	—	—	—	—	—	—	—
WIDOWED	P.	1	—	—	—	—	1	—	—	—	—	—
	M.	—	—	—	—	—	—	—	—	—	—	—
	F.	1	—	—	—	—	1	—	—	—	—	—

COUNTY OF YORK—*continued.*

TABLE 37B.—OCCUPATIONS and COUNTRY of BIRTH of FOREIGNERS (MALES and FEMALES), AGED 10 YEARS and UPWARDS, enumerated in the ANCIENT COUNTY, 1901.

Total.		Russia.		Poland (Russian)		Sweden.		Norway.		Denmark.		Occupations.	Holland.		Belgium.		France.		Germany.		Austria.		Hungary.	
M.	F.	M.	F.	M.	F.	M.	F.	M.	F.	M.	F.		M.	F.	M.	F.	M.	F.	M.	F.	M.	F.	M.	F.
10268	6751	3968	3386	681	495	440	100	526	179	225	59	... ... TOTAL FOREIGNERS	285	119	77	60	211	206	1438	1077	217	112	32	12
384	431	183	203	18	28	4	2	5	5	4	4	... ... Under 10 Years of Age	19	28	7	3	4	9	24	23	8	6	1	2
9884	6320	3785	3183	663	467	436	98	521	174	221	55	... ... 10 Years and upwards	266	91	70	57	207	197	1414	1054	209	106	31	10
657	4217	275	2397	43	382	14	37	22	74	6	25	...Retired or Unoccupied (Order XXIII.)...	17	71	3	30	19	67	84	594	15	73	2	10
9227	2103	3510	786	620	85	422	61	499	100	215	30	Engaged in Occupations (Orders I.-XXII.)	249	20	67	27	188	130	1330	460	194	33	29	—
												I. GENERAL OR LOCAL GOVERNMENT OF THE COUNTRY.												
1	.	.	.	.	.	.	.	.	.	.	.	1. National Government...	.	.	.	.	.	.	1	.	.	.	.	.
1	1	.	.	.	.	.	.	.	.	.	.	2. Local Government	.	.	.	.	.	.	.	.	.	.	.	.
.	.	.	.	.	.	.	.	.	.	.	.	II. DEFENCE OF THE COUNTRY.	.	.	.	.	.	.	.	.	.	.	.	.
												III. PROFESSIONAL OCCUPATIONS AND THEIR SUBORDINATE SERVICES.												
												1. Clerical.												
68	.	14	.	3	.	.	.	.	.	.	.	Clergymen, Priests, Ministers ...	11	.	17	.	2	.	8	.	.	.	1	.
40	41	7	.	.	.	.	.	.	.	1	1	Monks, Nuns, Scripture Readers, etc.	.	1	.	17	.	12	9	3	.	.	.	.
5	.	1	.	.	.	.	.	.	.	.	.	2. Legal	.	.	.	.	.	.	2	.	.	.	.	.
												3. Medical.												
4	.	2	.	.	.	.	.	.	.	1	.	Physicians, Surgeons, General Practitioners	.	.	.	.	.	.	.	.	.	.	.	.
19	26	1	7	.	.	3	1	1	1	.	1	Sick Nurses and others	.	.	.	.	1	4	12	8	.	.	.	.
85	143	46	4	3	1	.	4	.	1	.	1	4. Teaching	.	3	1	2	18	55	5	39	.	3	1	.
8	.	.	.	.	.	.	.	.	.	.	.	5. Literary and Scientific	.	.	.	.	.	.	2	.	2	.	.	.
17	.	2	.	.	.	2	.	.	.	.	.	6. Engineers and Surveyors	.	.	2	.	3	.	6	.	.	.	.	.
												7 and 8. Art, Music, Drama, etc.												
128	27	1	.	3	.	.	.	1	.	4	.	Musicians, Music Masters, Singers	3	.	2	1	.	1	30	7	2	.	1	.
33	8	1	.	.	.	.	.	.	.	.	.	Actors	.	1	1	.	.	2	4	.	1	.	.	.
257	44	.	.	.	.	.	.	.	.	.	.	Art, Music, Theatre—Service, etc.	1	.	.	.	3	.	1	3	.	.	.	.
33	1	.	.	2	.	.	.	1	.	1	.	Others	1	.	1	.	2	.	8	.	2	.	.	.
												IV. DOMESTIC OFFICES OR SERVICES.												
55	674	2	44	.	4	.	36	.	77	2	20	1. Domestic Indoor Service	1	8	1	5	6	32	14	286	2	5	.	.
10	.	.	.	.	.	.	.	.	.	.	.	2. Domestic Outdoor Service	1	.	2	.	.	.	2	.	1	.	.	.
												3. Other Service.												
64	4	.	1	.	.	1	.	.	.	.	.	Cooks (not Domestic)	1	.	.	.	31	.	7	2	.	.	.	.
11	39	8	3	2	3	.	3	.	7	.	1	Laundry and Washing Service ...	.	.	.	.	.	5	.	11	.	.	.	.
9	26	2	6	2	1	.	1	1	.	.	.	Others	1	.	.	.	.	6	2	8	.	.	.	.
												V. COMMERCIAL OCCUPATIONS.												
												1. Merchants, Agents, Accountants.												
49	.	4	.	1	.	3	.	4	.	5	.	Brokers, Agents, Factors	.	.	.	.	3	.	9	.	4	.	2	.
114	.	52	.	15	.	2	.	.	.	1	.	Commercial Travellers	1	.	1	.	5	.	22	.	4	.	1	.
29	.	3	.	2	.	1	.	2	.	1	.	Others	1	.	1	.	1	.	9	.	1	.	1	.
259	10	11	2	1	.	18	.	15	.	7	.	2. Commercial or Business Clerks	14	.	5	.	20	1	110	3	9	.	.	.
18	.	5	.	2	.	.	.	1	.	1	.	3 and 4. Dealers in Money; Insurance ...	.	.	.	.	.	.	3	.	.	.	.	.
												VI. CONVEYANCE OF MEN, GOODS, AND MESSAGES.												
29	.	5	.	.	.	1	.	2	.	.	.	1. On Railways	1	.	.	.	1	.	7	.	.	.	.	.
46	.	12	.	1	.	.	.	.	.	1	.	2. On Roads	.	.	.	.	3	.	6	.	.	.	.	.
												3. On Seas, Rivers, and Canals.												
1369	16	110	.	.	.	296	11	413	3	106	1	Merchant Service; Seamen, Pilots; Boatmen on Seas	59	.	5	.	9	.	167	.	5	.	.	.
16	.	1	.	.	.	1	.	2	.	3	.	Others	.	.	.	.	1	.	4	.	.	.	.	.
												4. In Docks, Harbours, etc.												
56	.	3	.	1	.	9	.	11	.	2	.	Dock, Wharf—Labourers	4	.	.	.	2	.	8	.	1	.	.	.
11	.	.	.	.	.	2	.	.	.	.	.	Others	7	.	.	.	.	.	1	.	.	.	.	.
51	1	20	.	1	1	.	.	2	.	2	.	5. In Storage, Porterage, and Messages ...	3	.	.	.	2	.	10	.	.	.	.	.
												VII. AGRICULTURE.												
*152	.	.	.	.	.	7	.	2	.	3	.	1. On Farms, Woods, and Gardens	*92	.	1	.	.	.	7	.	1	.	.	.
												VIII. FISHING.												
41	.	2	.	.	.	7	.	1	.	18	.	1. In Fishing	.	.	.	.	.	.	8	.	1	.	.	.
												IX. IN AND ABOUT, AND DEALING IN THE PRODUCTS OF, MINES AND QUARRIES.												
												1 and 2. Mines and Quarries.												
49	.	.	.	.	.	.	.	.	.	.	.	Coal and Shale Miners...	.	.	.	.	.	.	3	.	.	.	.	.
15	.	6	.	.	.	.	.	.	.	.	.	Other Workers	.	.	.	.	.	.	4	.	.	.	.	.
13	.	3	.	.	.	1	.	1	.	1	.	Dealers	.	.	.	.	.	.	4	.	.	.	.	.
												X. METALS, MACHINES, IMPLEMENTS, AND CONVEYANCES.												
109	.	35	.	30	.	4	.	1	.	.	.	1 and 2. Iron, Steel, etc.—Manufacture ...	.	.	1	.	2	.	23	.	.	.	.	.
												3. Engineering, and Machine Making.												
54	.	14	.	.	.	.	.	2	.	.	.	Ironfounders; Blacksmiths, Strikers	.	.	1	.	3	.	23	.	.	.	.	.
42	.	2	.	1	.	2	.	1	.	2	.	Erectors, Fitters, Turners	.	.	.	.	1	.	11	.	1	.	.	.
78	1	4	.	1	.	3	.	4	.	4	.	Others	4	.	2	.	3	.	18	.	1	.	.	.
69	2	11	.	4	.	.	.	.	.	.	.	4, 5, 6 and 7. Tools; Types, etc.; Arms; Miscellaneous Metal Trades	1	.	1	.	3	.	13	.	2	.	1	.
29	.	3	.	1	.	3	.	1	.	6	.	8. Ships and Boats	.	.	.	.	1	.	5	.	2	.	.	.
9	.	.	.	3	.	.	.	.	.	2	.	9. Vehicles	1	.	1	.	.	.	.	.	.	.	.	.
13	1	5	.	1	.	.	.	.	.	.	.	10. Dealers	.	.	.	.	2	.	3	.	1	1	.	.
												XI. PRECIOUS METALS, JEWELS, WATCHES, INSTRUMENTS, AND GAMES.												
												1-5. Precious Metals, Jewellery; Watches, Instruments; Games.												
58	.	19	.	.	.	1	.	.	.	.	.	Watchmakers, Clockmakers ...	.	.	.	.	.	.	31	.	1	.	.	.
12	.	.	.	.	.	.	.	.	.	.	.	Electrical Apparatus Makers ...	2	.	1	.	.	.	6	.	.	.	.	.
30	1	9	1	2	.	.	.	.	.	.	.	Other Workers	.	.	1	.	.	.	11	.	.	.	.	.
23	1	8	.	4	.	.	.	.	.	.	.	Dealers	.	.	.	.	.	.	6	1	.	.	1	.

* Including 91 Peat Workers engaged in the Thorne Registration District.

COUNTY OF **YORK**—*continued.*

TABLE 37B.—OCCUPATIONS and COUNTRY of BIRTH of FOREIGNERS (MALES and FEMALES), AGED 10 YEARS and UPWARDS, enumerated in the ANCIENT COUNTY, 1901—*continued.*

Switzerland.		Spain.		Portugal.		Italy.		Greece.		Servia, Roumania, Bulgaria.		Turkey.		Occupations.	China.		Japan.		Asia (other countries).		Africa.		America (United States).		America (other countries).		Born abroad, country not stated.	
M.	F.	M.	F.	M.	F.	M.	F.	M.	F.	M.	F.	M.	F.		M.	F.	M.	F.	M.	F.	M.	F.	M.	F.	M.	F.	M.	F.
125	135	87	9	5	1	1017	357	25	2	30	9	33	8	... ... TOTAL FOREIGNERS	43	2	22	3	5	.	11	1	739	412	20	6	6	1
.	1	1	.	.	.	33	38	.	.	4	1	.	1	... ... Under 10 Years of Age	.	.	1	1	.	.	.	.	66	75	1	1	1	.
125	134	86	9	5	1	984	319	25	2	26	8	33	7	... ... 10 Years and upwards	43	2	21	2	5	.	11	1	673	337	19	5	5	1
7	32	7	6	3	1	49	207	3	.	2	8	.	4	... Retired or Unoccupied (Order XXIII.)...	.	1	8	1	1	.	4	1	65	194	8	2	.	.
118	102	79	3	2	.	935	112	22	2	24	.	33	3	Engaged in Occupations (Orders I.-XXII.)	43	1	13	1	4	.	7	.	608	143	11	3	5	1
														I. GENERAL OR LOCAL GOVERNMENT OF THE COUNTRY.														
.	.	.	.	.	.	.	.	.	.	.	.	.	.	1. National Government...	.	.	.	.	.	.	.	.	.	.	.	.	.	.
.	.	.	.	.	.	.	.	.	.	.	.	.	.	2. Local Government	.	.	.	.	.	.	.	.	1	1	.	.	.	.
.	.	.	.	.	.	.	.	.	.	.	.	.	.	II. DEFENCE OF THE COUNTRY.	.	.	.	.	.	.	.	.	.	.	.	.	.	.
														III. PROFESSIONAL OCCUPATIONS AND THEIR SUBORDINATE SERVICES.														
														1. Clerical.														
.	.	.	.	.	.	.	.	.	.	.	.	.	.	Clergymen, Priests, Ministers ...	.	.	.	.	.	.	.	.	12	.	.	.	.	.
.	.	.	.	.	.	.	.	.	.	.	.	.	.	Monks, Nuns, Scripture Readers, etc.	.	.	.	.	1	.	.	.	21	7	1	.	.	.
.	.	.	.	.	.	.	.	.	.	.	.	.	.	2. Legal...	.	.	.	.	.	.	.	.	2	.	.	.	.	.
														3. Medical.														
.	.	.	.	.	.	.	.	.	.	.	.	.	.	Physicians, Surgeons, General Practitioners	.	.	.	.	.	.	.	.	.	.	1	.	.	.
.	.	.	.	.	.	.	1	.	.	.	.	.	.	Sick Nurses and others	.	.	.	.	.	.	.	.	1	3	.	.	.	.
8	25	1	.	.	.	1	1	.	.	.	.	1	.	4. Teaching	.	.	.	.	.	.	.	.	.	2	.	2	.	.
.	.	.	.	.	.	.	.	.	.	.	.	.	.	5. Literary and Scientific	.	.	.	.	.	.	.	.	4	.	.	.	.	.
.	.	.	.	.	.	.	.	.	.	.	.	.	.	6. Engineers and Surveyors	.	.	.	.	.	.	.	.	2	.	.	.	.	.
														7 and 8. Art, Music, Drama, etc.														
.	.	.	.	.	.	72	14	.	.	.	.	.	.	Musicians, Music Masters, Singers	.	.	.	.	.	.	1	.	8	3	.	.	.	1
.	.	1	.	.	.	1	.	.	.	.	.	.	.	Actors	.	.	2	1	.	.	1	.	21	4	.	.	.	.
.	.	.	.	.	.	251	41	.	.	.	.	.	.	Art, Music, Theatre—Service, etc....	.	.	.	.	.	.	.	.	1	.	.	.	.	.
.	.	.	.	.	.	8	.	.	.	.	.	.	.	Others	.	.	.	.	.	.	.	.	6	1	1	.	.	.
														IV. DOMESTIC OFFICES OR SERVICES.														
14	70	.	2	.	.	11	27	.	2	.	.	.	1	1. Domestic Indoor Service	.	1	.	.	.	.	.	.	2	53	.	1	.	.
.	.	.	.	.	.	1	.	.	.	.	.	.	.	2. Domestic Outdoor Service	.	.	.	.	.	.	.	.	3	.	.	.	.	.
														3. Other Service.														
12	.	.	1	.	.	9	.	.	.	.	.	.	.	Cooks (not Domestic)	.	.	.	.	.	.	.	.	1	.	.	.	2	.
.	2	.	.	.	.	.	.	.	.	.	.	.	.	Laundry and Washing Service ...	.	.	.	.	.	.	.	.	1	4	.	.	.	.
.	.	.	.	.	.	.	.	.	.	.	.	.	.	Others	.	.	.	.	.	.	.	.	1	4	.	.	.	.
														V. COMMERCIAL OCCUPATIONS.														
														1. Merchants, Agents, Accountants.														
2	.	6	.	.	.	1	.	.	.	.	.	1	.	Brokers, Agents, Factors	.	.	.	.	.	.	.	.	3	.	1	.	.	.
.	.	.	.	.	.	.	.	.	.	.	.	1	.	Commercial Travellers	.	.	.	.	.	.	.	.	9	.	.	.	.	.
1	.	.	.	.	.	.	.	.	.	1	.	.	.	Others	.	.	1	.	.	.	.	.	3	.	.	.	.	.
28	.	3	.	.	.	6	.	.	.	.	.	2	.	2. Commercial or Business Clerks	.	.	.	.	.	.	.	.	10	4	.	.	.	.
.	.	.	.	.	.	.	.	.	.	.	.	1	.	3 and 4. Dealers in Money; Insurance ...	1	.	.	.	.	.	.	.	4	.	.	.	.	.
														VI. CONVEYANCE OF MEN, GOODS, AND MESSAGES.														
.	.	.	.	.	.	2	.	.	.	.	.	1	.	1. On Railways	.	.	.	.	.	.	.	.	8	.	1	.	.	.
.	.	.	.	.	.	8	.	.	.	.	.	.	.	2. On Roads	.	.	.	.	.	.	.	.	15	.	.	.	.	.
														3. On Seas, Rivers, and Canals.														
2	.	63	.	2	.	17	.	16	.	.	.	9	.	Merchant Service; Seamen, Pilots; Boatmen on Seas	42	.	6	.	1	.	1	.	37	1	3	.	.	.
1	.	.	.	.	.	1	.	.	.	.	.	1	.	Others	.	.	.	.	.	.	.	.	1	.	.	.	.	.
														4. In Docks, Harbours, etc.														
1	.	1	.	.	.	2	.	.	.	.	.	.	.	Dock, Wharf—Labourers	.	.	.	.	.	.	.	.	11	.	.	.	.	.
.	.	.	.	.	.	.	.	1	.	.	.	.	.	Others	.	.	.	.	.	.	.	.	.	.	.	.	.	.
1	.	.	.	.	.	4	.	.	.	.	.	.	.	5. In Storage, Porterage, and Messages ...	.	.	.	.	.	.	.	.	6	.	.	.	.	.
														VII. AGRICULTURE.														
1	.	.	.	.	.	21	.	.	.	.	.	.	.	1. On Farms, Woods, and Gardens	.	.	.	.	.	.	.	.	17	.	.	.	.	.
														VIII. FISHING.														
1	.	.	.	.	.	1	.	.	.	.	.	.	.	1. In Fishing	.	.	.	.	.	.	.	.	2	.	.	.	.	.
														IX. IN AND ABOUT, AND DEALING IN THE PRODUCTS OF, MINES AND QUARRIES.														
														1 and 2. Mines and Quarries.														
1	.	.	.	.	.	4	.	.	.	.	.	.	.	Coal and Shale Miners...	.	.	.	.	.	.	.	.	41	.	.	.	.	.
.	.	.	.	.	.	.	.	.	.	.	.	.	.	Other Workers	.	.	.	.	.	.	.	.	5	.	.	.	.	.
.	.	.	.	.	.	2	.	.	.	.	.	.	.	Dealers	.	.	.	.	.	.	.	.	1	.	.	.	.	.
														X. METALS, MACHINES, IMPLEMENTS, AND CONVEYANCES.														
.	.	.	.	.	.	.	.	1	.	.	.	.	.	1 and 2. Iron, Steel, etc.—Manufacture ...	.	.	1	.	.	.	.	.	11	.	.	.	.	.
														3. Engineering, and Machine Making.														
.	.	.	.	.	.	1	.	.	.	.	.	.	.	Ironfounders; Blacksmiths, Strikers	.	.	1	.	.	.	.	.	9	.	.	.	.	.
.	.	.	.	.	.	1	.	.	.	.	.	.	.	Erectors, Fitters, Turners	.	.	.	.	.	.	.	.	20	.	.	.	.	.
1	.	.	.	.	.	.	.	1	.	.	.	1	.	Others	.	.	1	.	1	.	.	.	29	1	.	.	.	.
1	.	.	.	.	.	2	.	.	.	1	.	.	.	4, 5, 6 and 7. Tools; Types, etc.; Arms; Miscellaneous Metal Trades	.	.	.	.	.	.	.	.	29	2	.	.	.	.
.	.	.	.	.	.	.	.	2	.	.	.	.	.	8. Ships and Boats	.	.	1	.	.	.	.	.	4	.	.	.	.	.
.	.	.	.	.	.	.	.	.	.	.	.	.	.	9. Vehicles	.	.	.	.	.	.	.	.	2	.	.	.	.	.
.	.	.	.	.	.	1	.	.	.	.	.	.	.	10. Dealers	.	.	.	.	.	.	.	.	.	.	.	.	.	.
														XI. PRECIOUS METALS, JEWELS, WATCHES, INSTRUMENTS, AND GAMES.														
														1-5. Precious Metals, Jewellery; Watches, Instruments; Games.														
4	.	.	.	.	.	1	.	.	.	1	.	.	.	Watchmakers, Clockmakers ...	.	.	.	.	.	.	.	.	.	.	.	.	.	.
.	.	.	.	.	.	.	.	.	.	.	.	1	.	Electrical Apparatus Makers ...	.	.	.	.	.	.	.	.	2	.	.	.	.	.
1	.	.	.	.	.	4	.	.	.	.	.	.	.	Other Workers	.	.	.	.	.	.	.	.	2	.	.	.	.	.
1	.	.	.	.	.	.	.	.	.	.	.	.	.	Dealers	.	.	.	.	.	.	.	.	3	.	.	.	.	.

COUNTY OF **YORK**—*continued.*

TABLE 37B.—OCCUPATIONS and COUNTRY of BIRTH of FOREIGNERS (MALES and FEMALES), AGED 10 YEARS and UPWARDS, enumerated in the ANCIENT COUNTY, 1901—*continued.*

Total.		Russia.		Poland (Russian).		Sweden.		Norway.		Denmark.		Occupations.	Holland.		Belgium.		France.		Germany.		Austria.		Hungary.	
M.	F.	M.	F.	M.	F.	M.	F.	M.	F.	M.	F.		M.	F.	M.	F.	M.	F.	M.	F.	M.	F.	M.	F.
												XII. BUILDING AND WORKS OF CONSTRUCTION.												
												1. House Building, etc.												
76	.	38	.	5	.	4	.	2	.	3	.	Carpenters, Joiners	.	.	.	.	.	.	13	.	2	.	.	.
103	.	64	.	14	.	2	.	.	.	.	.	Painters, Decorators, Glaziers ...	.	.	2	.	1	.	8	.	.	.	1	.
92	1	21	1	3	.	1	.	1	.	2	.	Others	.	.	1	.	13	.	10	.	.	.	.	.
17	.	.	.	.	.	.	.	.	.	.	.	2. Other Works of Construction, and Roads	1	.	.	.	.	.	2	.	.	.	.	.
												XIII. WOOD, FURNITURE, FITTINGS, AND DECORATIONS.												
												1 and 2. Furniture, Fittings, etc.; Wood and Bark.												
219	2	145	2	23	.	.	.	.	.	2	.	Cabinet Makers	2	.	1	.	.	.	25	.	8	.	1	.
67	6	24	2	2	.	16	3	1	.	1	.	Other Workers in Furniture, Fittings, etc.	1	.	1	1	2	.	5	.	.	.	.	.
14	.	1	.	2	.	.	.	.	.	1	.	Workers in Wood and Bark... ...	1	.	.	.	.	.	5	.	.	.	.	.
29	1	16	1	6	.	.	.	.	.	1	.	Dealers	.	.	.	.	1	.	3	.	1	.	.	.
												XIV. BRICK, CEMENT, POTTERY, AND GLASS.												
26	2	2	2	1	.	.	.	1	..	.	.	1. Brick, Cement, Pottery, and Glass ...	.	..	..	..	..	.	4	.	1	.	.	.
												XV. CHEMICALS, OIL, GREASE, SOAP, RESIN, ETC.												
30	.	7	.	4	.	1	.	.	.	1	.	1, 2 and 3. Colouring Matter; Explosives and Matches; Drugs, Chemicals, etc.	..	..	1	..	1	.	8	.	.	.	.	.
21	.	3	.	3	.	.	.	.	.	.	.	4. Oil, Grease, Soap, Resin, etc.	.	.	.	..	.	.	10	.	1	.	.	.
												XVI. SKINS, LEATHER, HAIR, AND FEATHERS.												
28	.	7	.	1	.	.	.	.	.	.	..	1-4. Skins, Leather, Saddlery, Hair, and Feathers	..	.	.	..	2	.	14	.	.	.	.	.
												XVII. PAPER, PRINTS, BOOKS, AND STATIONERY.												
10	2	7	.	.	..	.	.	1	.	.	..	1. Paper and Stationery...	..	..	.	.	.	.	1	2	.	.	.	.
18	4	6	2	.	1	.	.	.	.	.	.	2. Prints and Books	.	.	.	.	1	.	4	1	.	.	.	.
												XVIII. TEXTILE FABRICS.												
6	5	.	.	.	.	.	.	.	..	.	..	1. Cotton and Flax	.	..	..	..	.	.	.	.	1	.	.	..
42	26	1	1	1	.	.	.	1	..	.	..	2. Wool and Worsted	..	..	..	..	4	2	9	4	4	.	1	..
7	7	.	.	.	.	.	.	.	.	.	.	3. Silk	.	.	.	.	.	.	2	6	2	.	.	.
3	.	.	.	.	.	.	.	.	.	.	.	4. Hemp and Other Fibrous Materials ...	..	..	..	..	.	.	.	.	.	.	.	.
11	9	.	6	.	..	.	.	.	.	2	.	5. Mixed or Unspecified Materials	..	..	..	..	.	..	.	.	3	.	.	.
8	.	1	.	.	.	.	.	.	.	.	.	6. Bleaching, Printing, Dyeing, etc. ...	..	.	..	.	1	.	3	.	.	.	.	.
123	16	54	10	15	3	1	.	2	.	1	.	7. Dealers (Drapers and others)	4	.	1	.	3	.	21	1	3	.	.	.
												XIX. DRESS.												
												1. Dress.												
2395	647	1839	544	326	55	14	.	4	2	5	.	Tailors	3	3	3	.	3	1	95	17	62	17	9	.
2	104	1	59	.	5	.	.	.	5	.	3	Dressmakers	..	2	..	.	.	4	.	13	.	4	.	.
274	18	209	16	30	1	1	.	.	.	1	.	Boot, Shoe—Makers	.	.	1	..	2	.	15	1	3	.	1	.
211	10	197	10	10	.	.	.	.	.	.	.	Slipper Makers	1	.	..	..	.	.	3	.	.	.	.	.
38	.	6	.	8	.	.	.	.	.	.	.	Wig Makers, Hairdressers	.	.	1	.	4	.	10	.	2	.	.	.
17	25	11	10	1	2	.	.	.	1	.	.	Other Workers	.	1	.	1	1	.	2	3	1	2	.	.
63	9	34	3	14	2	1	.	.	.	.	2	Dealers	.	.	.	.	1	.	6	2	2	.	.	.
												XX. FOOD, TOBACCO, DRINK, AND LODGING.												
												1. Food.												
263	14	14	.	1	.	.	.	.	.	2	.	Butchers, Meat Salesmen	6	.	.	..	1	..	232	14	1	.	.	.
70	2	27	1	3	.	.	.	.	.	.	.	Bread, Biscuit, Cake, etc.—Makers	1	.	1	.	2	.	21	.	7	.	.	.
40	8	4	1	1	2	.	.	.	.	.	.	Bakers, Confectioners (Dealers) ...	1	.	..	.	.	..	4	2	3	..	.	.
21	.	5	.	1	.	.	.	.	.	3	.	Other Workers	.	.	1	.	.	.	9	.	.	.	.	.
141	52	62	37	7	2	2	.	5	.	6	.	Other Dealers	7	1	.	.	1	1	12	10	11	1	3	.
												2. Tobacco.												
2	3	2	3	.	.	.	.	.	.	.	.	Tobacco Manufacture	.	.	.	.	.	.	.	.	.	.	.	.
17	1	8	.	4	1	.	.	.	.	.	.	Tobacconists	2	.	.	.	.	.	2	.	.	.	.	.
2	.	1	.	.	.	.	.	.	.	.	.	3. Makers of Spirituous Drinks	.	.	.	.	.	.	.	.	.	.	.	.
												4. Board, Lodging, etc.												
24	15	4	3	1	.	2	.	.	3	2	.	Coffee, Lodging, etc.—House Keepers	.	.	2	.	1	.	5	6	1	.	.	.
12	2	.	.	.	.	2	.	2	.	.	.	Inn, Hotel—Keepers; Publicans, etc.	2	.	.	.	.	1	5	1	.	.	.	.
101	8	.	1	.	.	1	2	3	..	2	.	Cellarmen; Barmen; Others in Inn, Hotel, etc.—Service	1	.	.	.	3	1	57	2	17	.	1	.
13	.	6	.	.	.	.	.	.	.	1	.	Wine and Spirit Merchants, Agents	1	.	.	.	1	.	2	.	.	.	.	.
												XXI. GAS, WATER, AND ELECTRICITY SUPPLY, AND SANITARY SERVICE.												
8	.	1	.	.	.	2	.	.	..	.	.	1. Gas, Water, Electricity	.	.	.	.	.	..	2	.	.	.	.	.
1	.	.	.	.	.	.	.	.	.	.	.	2. Sanitary Service...	.	.	.	.	.	..	1	.	.	.	.	.
												XXII. OTHER GENERAL AND UNDEFINED WORKERS AND DEALERS.												
.	.	.	.	.	..	.	.	.	.	.	.	1-4. About Animals; Sundry Industries;	..	..	.	..	.	..	..	.	.	.	.	.
.	.	.	.	.	.	.	.	.	.	.	.	Gen. Mkrs. and Dlrs.; Gen. Labrs., etc.	.	.	.	.	.	.	.	.	.	.	.	.
18	1	11	.	1	.	.	.	.	.	.	.	Rag—Gatherers, Dealers	..	..	.	.	.	..	4	1	2	.	.	.
53	3	27	.	12	1	.	.	2	.	1	.	General Shopkeepers, Dealers; Pawnbrokers	..	.	.	.	.	1	4	1	1	.	1	.
599	31	150	2	17	.	.	.	.	..	.	.	Cstrmngrs., Hawkers, Street Sllrs.	.	..	1	.	4	1	15	2	8	.	2	.
126	1	50	1	14	.	4	.	2	.	2	.	General Labourers	4	.	1	.	3	.	20	.	.	.	.	.
13	.	1	.	.	.	1	.	1	.	1	.	Eng. Drvrs., Stkrs., Firemen (not Railway, Marine, or Agricultural)	.	.	.	.	.	.	1	.	.	.	.	.
62	1	9	.	3	.	.	.	2	.	1	.	Others	1	..	1	.	4	..	11	.	3	.	.	.
												XXIII. WITHOUT SPECIFIED OCCUPATIONS OR UNOCCUPIED.												
38	9	9	2	4	1	.	.	1	1	1	.	Retired from Business (not Army, Navy, Church, Medicine); Pensioners	.	.	.	.	1	3	13	1	1	.	1	.
50	109	10	44	2	3	.	2	3	1	1	..	Living on own means	1	1	..	3	5	7	10	27	.	1	.	.
569	4099	256	2351	37	378	14	35	18	72	4	25	Others aged 10 years and upwards (including Students)	16	70	3	27	13	57	61	566	14	72	1	10

COUNTY OF **YORK**—*continued.*

TABLE 37B.—OCCUPATIONS and COUNTRY of BIRTH of FOREIGNERS (MALES and FEMALES), AGED 10 YEARS and UPWARDS, enumerated in the ANCIENT COUNTY, 1901—*continued.*

Switzerland.		Spain.		Portugal.		Italy.		Greece.		Servia Roumania. & Bulgaria.		Turkey.		OCCUPATIONS.	China.		Japan.		Asia (other countries).		Africa.		America (United States).		America (other countries).		Born abroad country not stated.	
M.	F.	M.	F.	M.	F.	M.	F.	M.	F.	M.	F.	M.	F.		M.	F.	M.	F.	M.	F.	M.	F.	M.	F.	M.	F.	M.	F.
														XII. BUILDING AND WORKS OF CONSTRUCTION.														
														1. House Building, etc.														
.	.	.	.	.	.	.	.	.	.	1	.	.	.	Carpenters, Joiners	.	.	.	.	.	.	.	.	8	.	.	.	.	.
.	.	.	.	.	.	1	.	.	.	2	.	.	.	Painters, Decorators, Glaziers ...	.	.	.	.	.	.	.	.	8	.	.	.	.	.
.	.	.	.	.	.	6	.	.	.	.	.	.	.	Others	.	.	.	.	.	.	.	.	34	.	.	.	.	.
.	.	.	.	.	.	7	.	.	.	.	.	.	.	2. Other Works of Construction, and Roads	.	.	.	.	.	.	.	.	6	.	1	.	.	.
														XIII. WOOD, FURNITURE, FITTINGS, AND DECORATIONS.														
														1 and 2. Furniture, Fittings, etc.; Wood and Bark.														
1	.	.	.	.	.	.	.	.	.	2	.	.	.	Cabinet Makers	.	.	.	.	.	.	1	.	8	.	.	.	.	.
1	.	.	.	.	.	8	.	.	.	1	.	1	.	Other Workers in Furniture, Fittings, etc.	.	.	.	.	.	.	.	.	3	.	.	.	.	.
.	.	.	.	.	.	2	.	.	.	.	.	.	.	Workers in Wood and Bark ...	.	.	.	.	.	.	.	.	2	.	.	.	.	.
.	.	.	.	.	.	.	.	.	.	.	.	.	.	Dealers	.	.	.	.	.	.	.	.	1	.	.	.	.	.
														XIV. BRICK, CEMENT, POTTERY, AND GLASS.														
.	.	.	.	.	.	10	.	.	.	.	.	.	.	1. Brick, Cement, Pottery, and Glass ...	.	.	.	.	.	.	.	.	7	.	.	.	.	.
														XV. CHEMICALS, OIL, GREASE, SOAP, RESIN, ETC.														
.	.	.	.	.	.	1	.	.	.	.	.	1	.	1, 2 and 3. Colouring Matter; Explosives and Matches; Drugs, Chemicals, etc.	.	.	.	.	.	.	.	.	5	.	.	.	.	.
.	.	.	.	.	.	.	.	.	.	.	.	.	.	4. Oil, Grease, Soap, Resin, etc.	.	.	.	.	.	.	.	.	4	.	.	.	.	.
														XVI. SKINS, LEATHER, HAIR, AND FEATHERS.														
.	.	.	.	.	.	.	.	.	.	.	.	.	.	1–4. Skins, Leather, Saddlery, Hair, and Feathers	.	.	.	.	.	.	.	.	4	.	.	.	.	.
														XVII. PAPER, PRINTS, BOOKS, AND STATIONERY.														
.	.	.	.	.	.	.	.	.	.	.	.	.	.	1. Paper and Stationery	.	.	.	.	.	.	.	.	1	.	.	.	.	.
.	.	.	.	.	.	.	.	.	.	.	.	.	.	2. Prints and Books	.	.	.	.	.	.	.	.	7	.	.	.	.	.
														XVIII. TEXTILE FABRICS.														
.	.	.	.	.	.	.	.	.	.	.	.	.	.	1. Cotton and Flax...	.	.	.	.	.	.	.	.	5	5	.	.	.	.
.	.	1	.	.	.	.	.	.	.	.	.	.	.	2. Wool and Worsted	.	.	.	.	.	.	.	.	19	19	1	.	.	.
.	.	1	.	.	.	.	.	.	.	.	.	.	.	3. Silk	.	.	.	.	.	.	.	.	2	1	.	.	.	.
.	.	.	.	.	.	1	.	.	.	.	.	.	.	4. Hemp and Other Fibrous Materials ...	.	.	.	.	.	.	.	.	2	.	.	.	.	.
.	1	.	.	.	.	.	.	.	.	.	.	1	.	5. Mixed or Unspecified Materials	.	.	.	.	.	.	.	.	5	2	.	.	.	.
.	.	.	.	.	.	.	.	.	.	.	.	.	.	6. Bleaching, Printing, Dyeing, etc.... ...	.	.	.	.	.	.	.	.	3	.	.	.	.	.
6	.	.	.	.	.	1	.	.	.	1	.	5	1	7. Dealers (Drapers and others)	.	.	.	.	.	.	.	.	5	1	.	.	.	.
														XIX. DRESS.														
														1. Dress.														
1	.	.	.	.	.	6	.	.	.	11	.	1	.	Tailors	.	.	.	.	1	.	.	.	11	8	.	.	1	.
.	1	.	.	.	.	.	.	.	.	1	.	.	.	Dressmakers	.	.	.	.	.	.	.	.	.	8	.	.	.	.
1	.	.	.	.	.	.	.	.	.	.	.	.	.	Boot, Shoe—Makers	.	.	.	.	.	.	.	.	10	.	.	.	.	.
.	.	.	.	.	.	.	.	.	.	.	.	.	.	Slipper Makers	.	.	.	.	.	.	.	.	.	.	.	.	.	.
2	.	.	.	.	.	2	.	.	.	.	.	1	.	Wig Makers, Hairdressers	.	.	.	.	.	.	.	.	2	.	.	.	.	.
.	.	.	.	.	.	.	.	.	.	1	.	.	1	Other Workers	.	.	.	.	.	.	.	.	.	4	.	.	.	.
.	.	.	.	.	.	.	.	.	.	.	.	.	.	Dealers	.	.	.	.	.	.	3	.	2	.	.	.	.	.
														XX. FOOD, TOBACCO, DRINK, AND LODGING.														
														1. Food.														
.	.	.	.	.	.	.	.	.	.	.	.	.	.	Butchers, Meat Salesmen	.	.	.	.	.	.	.	.	6	.	.	.	.	.
6	1	.	.	.	.	1	.	.	.	.	.	.	.	Bread, Biscuit, Cake, etc.—Makers	.	.	.	.	.	.	.	.	1	.	.	.	.	.
9	1	.	.	.	.	18	1	.	.	.	.	.	.	Bakers, Confectioners (Dealers) ...	.	.	.	.	.	.	.	.	.	1	.	.	.	.
.	.	.	.	.	.	1	.	.	.	.	.	.	.	Other Workers	.	.	.	.	.	.	.	.	.	.	.	.	1	.
1	.	1	.	.	.	8	.	.	.	.	.	.	.	Other Dealers	.	.	.	.	.	.	.	.	14	.	1	.	.	.
														2. Tobacco.														
.	.	.	.	.	.	.	.	.	.	.	.	.	.	Tobacco Manufacture	.	.	.	.	.	.	.	.	.	.	.	.	.	.
.	.	.	.	.	.	.	.	.	.	.	.	.	.	Tobacconists	.	.	.	.	.	.	.	.	1	.	.	.	.	.
.	.	.	.	.	.	.	.	.	.	.	.	.	.	3. Makers of Spirituous Drinks	.	.	.	.	.	.	.	.	1	.	.	.	.	.
														4. Board, Lodging, etc.														
1	.	.	.	.	.	3	2	.	.	.	.	.	.	Coffee, Lodging, etc.—House Keepers	.	.	.	.	.	.	.	.	2	1	.	.	.	.
1	.	.	.	.	.	.	.	.	.	.	.	.	.	Inn, Hotel—Keepers; Publicans, etc.	.	.	.	.	.	.	.	.	.	.	.	.	.	.
6	1	.	.	.	.	6	.	.	.	.	.	1	.	Cellarmen; Barmen; Others in Inn, Hotel, etc.—Service	.	.	.	.	.	.	.	.	2	1	.	.	1	.
.	.	.	.	.	.	.	.	.	.	.	.	.	.	Wine and Spirit Merchants, Agents	.	.	.	.	.	.	.	.	2	.	.	.	.	.
														XXI. GAS, WATER, AND ELECTRICITY SUPPLY, AND SANITARY SERVICE.														
.	.	.	.	.	.	.	.	.	.	.	.	.	.	1. Gas, Water, Electricity	.	.	.	.	.	.	.	.	3	.	.	.	.	.
.	.	.	.	.	.	.	.	.	.	.	.	.	.	2. Sanitary Service...	.	.	.	.	.	.	.	.	.	.	.	.	.	.
														XXII. OTHER GENERAL AND UNDEFINED WORKERS AND DEALERS.														
														1–4. About Animals; Sundry Industries; Gen. Mkrs. and Dlrs.; Gen. Labrs., etc.														
.	.	.	.	.	.	.	.	.	.	.	.	.	.	Rag—Gatherers, Dealers	.	.	.	.	.	.	.	.	.	.	.	.	.	.
.	.	.	.	.	.	.	.	.	.	1	.	2	.	General Shopkeepers, Dealers; Pawnbrokers	.	.	.	.	.	.	.	.	2	.	.	.	.	.
.	.	.	.	.	.	395	24	.	.	.	.	.	.	Cstrmngrs., Hawkers, Street Sllrs.	.	.	.	.	.	.	.	.	7	2	.	.	.	.
1	.	.	.	.	.	6	.	.	.	.	.	1	.	General Labourers	.	.	.	.	.	.	.	.	18	.	.	.	.	.
.	.	1	.	.	.	.	.	1	.	.	.	.	.	Eng. Drvrs., Stkrs., Firemen (not Railway, Marine, or Agricultural)	.	.	.	.	.	.	.	.	6	.	.	.	.	.
.	.	.	.	.	.	19	1	.	.	.	.	.	.	Others	.	.	.	.	.	.	.	.	8	.	.	.	.	.
														XXIII. WITHOUT SPECIFIED OCCUPATIONS OR UNOCCUPIED.														
1	.	.	1	.	.	2	.	.	.	.	.	.	.	Retired from Business (not Army, Navy, Church, Medicine); Pensioners	.	.	.	.	.	.	.	.	4	.	.	.	.	.
4	2	3	1	.	.	.	1	.	.	.	.	.	.	Living on own means	.	.	.	.	1	.	.	.	7	16	3	.	.	.
2	30	4	4	3	1	47	206	3	.	2	8	.	4	Others aged 10 years and upwards (including Students)	.	1	8	1	.	.	4	1	54	178	5	2	.	.

COUNTY OF YORK—*continued.*

TABLE 38.—The BLIND, the DEAF and DUMB, the DEAF, and the INSANE in the COUNTY of YORK (consisting of the ADMINISTRATIVE COUNTIES of the EAST, NORTH, and WEST RIDINGS, together with COUNTY BOROUGHS), 1901.—CONDITION as to MARRIAGE and AGES of MALES and FEMALES returned as BLIND, DEAF and DUMB, DEAF, LUNATIC, and IMBECILE or FEEBLE-MINDED: also of PERSONS suffering from "COMBINED INFIRMITIES"; distinguishing those in each group who had been afflicted from CHILDHOOD.

NOTE.—Persons suffering from more than one Infirmity are included in the several Sections relating to those Infirmities. Thus a Person who was Blind, Deaf, and Feeble-minded appears in three Sections. For details see last Section dealing with "Combined Infirmities."

All Ages. Persons. 1891.*	All Ages. Persons. 1901.	Males and Females.	1891.*	1901.	Condition as to Marriage, 1901.	Ages, 1901. Total.	Under 5 Years.	5-	10-	15-	20-	25-	35-	45-	55-	65-	75-	85 and upwards.
					THE BLIND.													
2,455	2,673	M.	1,279	1,439	Unmarried	665	33	57	91	68	65	110	80	62	55	25	15	4
					Married ...	548	—	—	—	—	7	49	92	134	128	82	53	3
					Widowed ...	226	—	—	—	—	—	1	6	18	48	79	62	12
		F.	1,176	1,234	Unmarried	568	31	38	63	50	66	102	62	58	37	32	23	6
					Married ...	269	—	—	—	—	—	25	45	65	67	47	18	2
					Widowed ...	397	—	—	—	—	—	3	9	31	63	140	120	31
					THE BLIND FROM CHILDHOOD (INCLUDED IN THE BLIND).													
517	569	M.	275	310	Unmarried	241	33	57	17	25	30	44	22	7	5	1	—	—
					Married ...	67	—	—	—	—	1	20	13	20	7	4	2	—
					Widowed ...	2	—	—	—	—	—	—	—	—	—	2	—	—
		F.	242	259	Unmarried	221	31	38	8	19	27	45	25	13	9	4	1	1
					Married ...	31	—	—	—	—	—	8	8	9	4	2	—	—
					Widowed ...	7	—	—	—	—	—	—	1	4	—	2	—	—
					THE DEAF AND DUMB.													
1,673	1,655†	M.	865	871	Unmarried	665	20	83	82	97	92	128	78	33	36	14	1	1
					Married ...	187	—	—	—	—	2	55	47	46	27	9	1	—
					Widowed ...	19	—	—	—	—	—	—	2	3	7	4	3	—
		F.	808	784	Unmarried	573	24	73	66	77	86	105	49	46	28	14	5	—
					Married ...	182	—	—	—	2	9	64	45	42	13	6	1	—
					Widowed ...	29	—	—	—	—	—	2	5	6	6	6	4	—
					THE DEAF AND DUMB FROM CHILDHOOD‡ (INCLUDED IN THE DEAF AND DUMB).													
? ‡	688†	M.	?	338	Unmarried	284	20	83	11	27	28	51	30	17	12	4	1	—
					Married ...	48	—	—	—	—	—	8	13	17	9	1	—	—
					Widowed ...	6	—	—	—	—	—	—	1	—	2	—	3	—
		F.	?	350	Unmarried	290	24	73	29	24	40	40	20	18	13	7	2	—
					Married ...	52	—	—	—	1	1	18	13	11	6	2	—	—
					Widowed ...	8	—	—	—	—	—	—	2	1	3	2	—	—
					THE DEAF.§													
1,041	1,737	M.	464	756	Unmarried	354	3	41	99	52	30	36	33	29	23	6	1	1
					Married ...	315	—	—	—	—	6	43	62	70	60	57	15	2
					Widowed ...	87	—	—	—	—	—	—	2	6	18	34	21	6
		F.	577	981	Unmarried	461	8	34	93	64	47	68	50	44	33	10	10	—
					Married ...	264	—	—	—	—	11	41	66	56	57	25	8	—
					Widowed ...	256	—	—	—	—	—	2	18	38	51	84	53	10
					THE DEAF FROM CHILDHOOD (INCLUDED IN THE DEAF).													
108	336	M.	51	163	Unmarried	133	3	41	47	20	8	2	2	8	2	—	—	—
					Married ...	28	—	—	—	—	1	6	7	5	7	2	—	—
					Widowed ...	2	—	—	—	—	—	—	1	—	1	—	—	—
		F.	57	173	Unmarried	143	8	34	43	22	5	15	9	3	4	—	—	—
					Married ...	18	—	—	—	—	3	4	5	2	3	1	—	—
					Widowed ...	12	—	—	—	—	—	—	1	1	3	4	3	—
					THE LUNATIC.‖													
?	6,934	M.	?	3,295	Unmarried	2,140	1	10	19	57	163	516	584	398	246	91	23	2
					Married	949	—	—	—	—	5	71	248	312	208	89	16	—
					Widowed	206	—	—	—	—	—	6	16	53	48	54	25	4
		F.	?	3,639	Unmarried	1,922	—	4	9	34	133	422	476	413	262	127	39	3
					Married	1,260	—	—	—	—	14	144	332	361	255	128	24	2
					Widowed	457	—	—	—	—	—	2	31	96	149	114	59	6

* The figures given for 1891 relate to the County of York as then constituted for Registration purposes, while those for 1901 relate to the Administrative Counties of the East, North, and West Ridings, together with County Boroughs. The differences in the boundaries of the two areas are not of sufficient importance to materially affect the figures for purposes of comparison.

† Of the 1,655 Persons in 1901 classified in the Table as Deaf and Dumb, 56 Males and 67 Females, respectively, were returned simply as "Dumb," as were also 24 Males and 30 Females classified as Deaf and Dumb from Childhood.

‡ The Deaf and Dumb from Childhood were not distinguished in the Tables for 1891. The figures for 1901 are based on the descriptions given in the Schedules, and must be regarded as incomplete.

§ The Census Schedule did not require Persons who were Deaf without being Dumb to mention the fact of their Deafness, and therefore the figures given for the "Deaf" cannot be regarded as complete.

‖ In 1891 the heading of the Census Schedule was "Lunatic, Imbecile or Idiot," and the Persons so returned were eventually classed as "Mentally Deranged." In 1901 the heading of the Schedule provided for two categories of the Mentally Deranged, viz., "Lunatic" and "Imbecile, Feeble-minded," and in drawing comparisons from the figures for the two Censuses, allowance must be made for these differences. The figures for 1891 for the new sub-divisions of Mentally Deranged cannot therefore be given. Total "Lunatic, Imbecile, and Feeble-minded," 1901:—11,056 Persons, 5,404 Males, 5,652 Females. Total "Mentally Deranged," 1891:—8,042 Persons, 3,816 Males, 4,226 Females.

COUNTY OF YORK—*continued.*

TABLE 38.—The BLIND, the DEAF and DUMB, the DEAF, and the INSANE in the COUNTY of YORK (consisting of the ADMINISTRATIVE COUNTIES of the EAST, NORTH, and WEST RIDINGS, together with COUNTY BOROUGHS), 1901.—CONDITION as to MARRIAGE and AGES of MALES and FEMALES returned as BLIND, DEAF and DUMB, DEAF, LUNATIC, and IMBECILE or FEEBLE-MINDED; also of PERSONS suffering from "COMBINED INFIRMITIES"; distinguishing those in each group who had been afflicted from CHILDHOOD—*continued.*

All Ages. Persons. 1891.	All Ages. Persons. 1901.		All Ages. Males and Females. 1891.	All Ages. Males and Females. 1901.	Condition as to Marriage, 1901.	Ages, 1901. Total.	Under 5 Years.	5–	10–	15–	20–	25–	35–	45–	55–	65–	75–	85 and upwards
THE LUNATIC FROM CHILDHOOD (INCLUDED IN THE LUNATIC).																		
?	17	M.	?	13	Unmarried	13	1	10	—	1	—	—	1	—	—	—	—	—
					Married ...	—	—	—	—	—	—	—	—	—	—	—	—	—
					Widowed ...	—	—	—	—	—	—	—	—	—	—	—	—	—
		F.	?	4	Unmarried	4	—	4	—	—	—	—	—	—	—	—	—	—
					Married ...	—	—	—	—	—	—	—	—	—	—	—	—	—
					Widowed ...	—	—	—	—	—	—	—	—	—	—	—	—	—
THE IMBECILE OR FEEBLE-MINDED.*																		
?	4,122	M.	?	2,109	Unmarried	1,775	16	87	140	280	268	410	235	191	92	36	15	5
					Married ...	229	—	—	—	—	1	17	41	49	64	40	14	3
					Widowed ...	105	—	—	—	—	—	—	—	9	18	47	27	4
		F.	?	2,013	Unmarried	1,625	17	85	142	183	198	367	252	209	108	46	15	3
					Married ...	169	—	—	—	1	2	18	31	36	45	28	8	—
					Widowed ...	219	—	—	—	—	—	3	10	19	41	80	59	7
THE IMBECILE OR FEEBLE-MINDED FROM CHILDHOOD (INCLUDED IN THE IMBECILE OR FEEBLE-MINDED).																		
?	889	M.	?	462	Unmarried	459	16	87	43	69	56	84	50	36	14	3	—	1
					Married ...	3	—	—	—	—	—	1	1	—	1	—	—	—
					Widowed ...	—	—	—	—	—	—	—	—	—	—	—	—	—
		F.	?	427	Unmarried	427	17	85	41	53	54	81	56	24	14	2	—	—
					Married ...	—	—	—	—	—	—	—	—	—	—	—	—	—
					Widowed ...	—	—	—	—	—	—	—	—	—	—	—	—	—
PERSONS SUFFERING FROM COMBINED INFIRMITIES.†																		
?	116	M.	?	62	Unmarried	45	1	3	1	2	4	12	7	5	8	1	—	1
					Married ...	13	—	—	—	—	—	3	1	5	1	2	1	—
					Widowed ...	4	—	—	—	—	—	—	—	—	1	1	2	—
		F.	?	54	Unmarried	37	1	2	1	1	4	4	6	10	3	3	2	—
					Married ...	7	—	—	—	—	—	—	3	2	1	1	—	—
					Widowed ...	10	—	—	—	—	—	—	—	1	1	3	5	—
PERSONS SUFFERING FROM COMBINED INFIRMITIES FROM CHILDHOOD (INCLUDED IN PERSONS SUFFERING FROM COMBINED INFIRMITIES).																		
?	15	M.	?	9	Unmarried	9	1	3	—	1	—	2	2	—	—	—	—	—
					Married ...	—	—	—	—	—	—	—	—	—	—	—	—	—
					Widowed ...	—	—	—	—	—	—	—	—	—	—	—	—	—
		F.	?	6	Unmarried	6	1	2	—	—	2	—	1	—	—	—	—	—
					Married ...	—	—	—	—	—	—	—	—	—	—	—	—	—
					Widowed ...	—	—	—	—	—	—	—	—	—	—	—	—	—

* See Note ‖ on preceding page.

† Of these the following persons were returned as under:—

	P.	M.	F.
Blind and Deaf and Dumb ...	5	3	2
Blind and Deaf ...	33	22	11
Blind and Lunatic ...	27	11	16
Blind and Feeble-minded ...	14	7	7
Blind, Deaf, and Feeble-minded ...	1	1	—
Deaf and Dumb and Lunatic ...	3	1	2
Deaf and Dumb and Feeble-minded ...	12	7	5
Dumb and Lunatic ...	5	4	1
Dumb and Feeble-minded ...	9	5	4
Deaf and Feeble-minded ...	7	1	6

COUNTY OF **YORK**—*continued.*

TABLE 39.—PERSONS RETURNED as BLIND, DEAF and DUMB, DEAF, LUNATIC, IMBECILE or FEEBLE-MINDED, or SUFFERING from COMBINED INFIRMITIES, in each ADMINISTRATIVE RIDING, and in each COUNTY BOROUGH, 1901.

—	Blind.			Deaf and Dumb.*			Deaf.			Lunatic.			Imbecile or Feeble-minded.			Combined Infirmities.†
	Total.	From Childhood.	Others.	Total.	From Childhood.	Others.	Total.	From Childhood.	Others.	Total.	From Childhood.	Others.	Total.	From Childhood.	Others.	
ADMINISTRATIVE EAST RIDING	101	10	91	58	22	36	93	5	88	914	—	914	273	47	226	7
ADMINISTRATIVE NORTH RIDING	243	38	205	99	48	51	124	10	114	900	1	899	378	75	303	12
ADMINISTRATIVE WEST RIDING	823	193	630	740	317	423	778	198	580	4,675	14	4,661	1,662	415	1,247	58
COUNTY BOROUGHS:—																
BRADFORD, CITY OF	232	58	174	107	39	68	91	13	78	1	—	1	314	54	260	8
HALIFAX	98	22	76	46	15	31	44	4	40	1	—	1	127	20	107	—
HUDDERSFIELD ...	64	17	47	35	17	18	32	5	27	3	—	3	72	29	43	3
KINGSTON UPON HULL, CITY OF	214	35	179	113	48	65	132	19	113	3	—	3	215	58	157	5
LEEDS, CITY OF ...	360	88	272	241	86	155	201	44	157	56	—	56	378	81	297	5
MIDDLESBROUGH ...	50	5	45	27	14	13	32	6	26	10	—	10	54	11	43	1
SHEFFIELD, CITY OF	350	88	262	166	70	96	180	30	150	8	2	6	568	82	486	13
YORK, CITY OF ...	138	15	123	23	12	11	30	2	28	363	—	363	81	17	64	4
TOTAL of COUNTY BOROUGHS	1,506	328	1,178	758	301	457	742	123	619	445	2	443	1,809	352	1,457	39
ADMINISTRATIVE COUNTIES of the EAST, NORTH, and WEST RIDINGS, and COUNTY BOROUGHS	2,673	569	2,104	1,655	688	967	1,737	336	1,401	6,934	17	6,917	4,122	889	3,233	116

NOTE.—The considerable numbers of persons suffering from one or other Infirmity in some of the County Boroughs is due to the presence therein of Institutions in which such persons were enumerated. For instance, of the 444 Lunatic and Imbecile or Feeble-minded in the City of York, 395 were resident in York Lunatic Hospital or in other Institutions for the reception of the Mentally Afflicted.

* These figures include 56 Males and 67 Females returned simply as "Dumb."

† These persons are also included in the Totals of the several Infirmities from which they suffer. Those so afflicted "from Childhood" numbered 15.

COUNTY OF **YORK**—*continued.*

TABLE 39A.—OCCUPATIONS of the BLIND (distinguishing those BLIND from CHILDHOOD), and of the DEAF and DUMB; PERSONS, MALES and FEMALES (UNMARRIED and MARRIED or WIDOWED), AGED 10 YEARS and UPWARDS, in the COUNTY of YORK, consisting of the ADMINISTRATIVE COUNTIES of the EAST, NORTH, and WEST RIDINGS, together with COUNTY BOROUGHS, 1901.

NOTE.—The Occupations have been abstracted precisely as entered in the Census Schedules, except that all persons in Workhouses over 60 years of age described as having formerly followed some occupation are classed as "Retired." Those under 60 years have been classed to their respective occupations unless the word "Retired" has been added. It is probable that, where Blind persons are returned as following an occupation inconsistent with their infirmity, they may be employers of other persons, or may have omitted the word "Retired" or "Formerly." Of the Blind returned as engaged in occupations (Orders I.—XXII.), 22 Males and 12 Females, and, of the Deaf and Dumb, 8 Males and 11 Females, were on the day of enumeration resident in Workhouses.

THE BLIND							OCCUPIED AND UNOCCUPIED.	THE DEAF AND DUMB.	THE DEAF AND DUMB				
2673							ALL AGES.	1655					
159							UNDER 10 YEARS.	200					
2514							10 YEARS & UPWARDS.	1455					
THE BLIND Aged 10 Years and upwards.									THE DEAF AND DUMB Aged 10 Years and upwards				
Males.		Females.								Males.	Females.		
Total.	Blind from Childhood (included in Col. 1).	Total.	Unmarried.	Married or Widowed.	Blind from Childhood (included in Col. 3).	Total Persons.	OCCUPATIONS OF PERSONS AGED 10 YEARS AND UPWARDS.		Total Persons.	Total.	Total.	Unmarried.	Married or Widowed.
(1)	(2)	(3)	(4)	(5)	(6)	(7)	(8)		(9)	(10)	(11)	(12)	(13)
1349	220	1165	499	666	190	2514	... ... TOTAL OCCUPIED AND UNOCCUPIED		1455	768	687	476	211
801	85	1036	402	634	134	1837	... ... RETIRED OR UNOCCUPIED (ORDER XXIII.)...		667	206	461	278	183
548	135	129	97	32	56	677	... ... ENGAGED IN OCCUPATIONS (ORDERS I.—XXII.)		788	562	226	198	28
							I. GENERAL OR LOCAL GOVERNMENT OF THE COUNTRY.						
1	.	.	.	.	.	1	Police		.	.	.	.	.
1	.	.	.	.	.	1	Municipal, Parish, and other Local or County Officers		.	.	.	.	.
							II. DEFENCE OF THE COUNTRY.						
1	.	.	.	.	.	1	Soldiers and Non-Commissioned Officers		.	.	.	.	.
							III. PROFESSIONAL OCCUPATIONS AND THEIR SUBORDINATE SERVICES.						
2	2	.	.	.	.	2	Clergymen (Established Church)		.	.	.	.	.
2	1	.	.	.	.	2	Missionaries, Scripture Readers, Itinerant Preachers		2	1	1	.	1
.	.	3	3	.	3	3	Subordinate Medical Service		.	.	.	.	.
1	1	5	3	2	3	6	Schoolmasters, Teachers, Professors, Lecturers		1	1	.	.	.
.	.	.	.	.	.	.	Painters, Engravers, Sculptors (artists)		2	2	.	.	.
54	28	6	3	3	2	60	Musicians, Music Masters, Singers		.	.	.	.	.
18	3	1	.	1	1	19	Art, Music, Theatre—Service, etc.		.	.	.	.	.
1	.	.	.	.	.	1	Performers, Showmen; Exhibition, Games—Service		1	1	.	.	.
							IV. DOMESTIC OFFICES OR SERVICES.						
1	.	7	7	.	2	8	Domestic Indoor Servants		50	.	50	46	4
2	.	.	.	.	.	2	Domestic Coachmen, Grooms		1	1	.	.	.
.	.	.	.	.	.	.	Domestic Gardeners		3	3	.	.	.
1	.	1	1	.	1	2	Hospital and Institution Service		2	.	2	2	.
.	.	.	.	.	.	.	Caretakers; Office, Park, Lodge, Gate, etc.—Keepers (not Government)		2	2	.	.	.
.	.	5	2	3	1	5	Charwomen		8	.	8	7	1
.	.	3	1	2	.	3	Laundry and Washing Service		13	.	13	11	2
2	.	.	.	.	.	2	Others engaged in Service		1	1	.	.	.
							V. COMMERCIAL OCCUPATIONS.						
13	6	5	5	.	2	18	Brokers, Agents, Factors...		2	2	.	.	.
1	.	.	.	.	.	1	Commercial Travellers		.	.	.	.	.
1	.	.	.	.	.	1	Commercial or Business Clerks		2	2	.	.	.
							VI. CONVEYANCE OF MEN, GOODS, AND MESSAGES.						
.	.	.	.	.	.	.	Railway Officials or Clerks		1	1	.	.	.
1	.	.	.	.	.	1	Coachmen, Grooms (not Domestic); Cabmen		2	2	.	.	.
2	.	.	.	.	.	2	Carmen, Carriers, Carters, Waggoners (not Farm)		.	.	.	.	.
.	.	.	.	.	.	.	Tramway Service		1	1	.	.	.
1	.	.	.	.	.	1	Merchant Service; Seamen, Pilots; Boatmen on Seas		.	.	.	.	.
2	2	.	.	.	.	2	Bargemen, Lightermen, Watermen		.	.	.	.	.
1	.	.	.	.	.	1	Navigation Service (on shore)		.	.	.	.	.
2	.	.	.	.	.	2	Dock Labourers, Wharf Labourers		.	.	.	.	.
.	.	.	.	.	.	.	Coalheavers; Coal—Porters, Labourers		1	1	.	.	.
.	.	.	.	.	.	.	Messengers, Porters, Watchmen (not Railway or Government)...		4	4	.	.	.
							VII. AGRICULTURE.						
17	.	3	1	2	.	20	Farmers, Graziers		7	7	.	.	.
2	.	.	.	.	.	2	Farmers', Graziers'—Sons, Daughters, or other Relatives assisting in the work of the Farm		7	6	1	1	.
.	.	.	.	.	.	.	Farm—Bailiffs, Foremen		1	1	.	.	.
.	.	.	.	.	.	.	Shepherds		2	2	.	.	.
1	.	.	.	.	.	1	Agricultural Labourers, Farm Servants—distinguished as in charge of Cattle		10	9	1	1	.
.	.	.	.	.	.	.	Agricultural Labourers, Farm Servants—distinguished as in charge of Horses		4	4	.	.	.
7	.	.	.	.	.	7	Agricultural Labourers, Farm Servants—not otherwise distinguished		19	19	.	.	.
3	.	.	.	.	.	3	Gardeners (not Domestic); Nurserymen, Seedsmen, Florists ...		8	7	1	1	.
.	.	.	.	.	.	.	Others engaged in or connected with Agriculture		1	1	.	.	.
							IX. IN AND ABOUT, AND DEALING IN THE PRODUCTS OF, MINES AND QUARRIES.						
4	.	.	.	.	.	4	Coal and Shale Mine—Hewers		1	1	.	.	.
1	1	.	.	.	.	1	Coal and Shale Mine—Other workers below ground		3	3	.	.	.
.	.	.	.	.	.	.	Coal and Shale Mine—Workers above ground		5	5	.	.	.
.	.	.	.	.	.	.	Coke Burners, Patent Fuel Makers		2	2	.	.	.
3	.	.	.	.	.	3	Coal, Coke—Merchants, Dealers		.	.	.	.	.
.	.	.	.	.	.	.	Stone—Quarriers, Cutters, Dressers		1	1	.	.	.

COUNTY OF **YORK**—*continued.*

TABLE 39A.—OCCUPATIONS of the BLIND (distinguishing those BLIND from CHILDHOOD) and of the DEAF and DUMB; PERSONS, MALES and FEMALES (UNMARRIED and MARRIED or WIDOWED), AGED 10 YEARS and UPWARDS, in the COUNTY of YORK, consisting of the ADMINISTRATIVE COUNTIES of the EAST, NORTH, and WEST RIDINGS, together with COUNTY BOROUGHS, 1901—*continued.*

The Blind Aged 10 Years and upwards.								The Deaf and Dumb Aged 10 Years and upwards.				
Males.		Females.							Males	Females.		
Total.	Blind from Childhood (included in Col. 1).	Total.	Unmarried.	Married or Widowed	Blind from Childhood (included in Col. 3).	Total Persons.	Occupations of Persons Aged 10 Years and upwards.	Total Persons.	Total.	Total.	Unmarried.	Married or Widowed.
(1)	(2)	(3)	(4)	(5)	(6)	(7)	(8)	(9)	(10)	(11)	(12)	(13)
							X. METALS, MACHINES, IMPLEMENTS, AND CONVEYANCES.					
1	.	.	.	.	.	1	Pig-Iron Manufacture (Blast Furnaces)	2	2	.	.	.
1	.	.	.	.	.	1	Puddling Furnaces and Rolling Mills	1	1	.	.	.
2	.	.	.	.	.	2	Steel Smelting and Founding	6	6	.	.	.
1	.	.	.	.	.	1	Patternmakers	.	.	.	.	.
1	.	.	.	.	.	1	Millwrights	.	.	.	.	.
4	.	.	.	.	.	4	Ironfounders	10	10	.	.	.
.	.	.	.	.	.	.	Brassfounders	1	1	.	.	.
1	.	.	.	.	.	1	Blacksmiths, Strikers	1	1	.	.	.
1	.	.	.	.	.	1	Erectors, Fitters, Turners	4	4	.	.	.
.	.	.	.	.	.	.	Metal Machinists	1	1	.	.	.
1	.	.	.	.	.	1	Boiler Makers	.	.	.	.	.
1	.	.	.	.	.	1	Other or undefined Engine and Machine Makers	5	5	.	.	.
.	.	.	.	.	.	.	Tool Makers	2	2	.	.	.
.	.	.	.	.	.	.	File Makers	3	2	1	1	.
2	.	.	.	.	.	2	Cutlers and Scissors Makers	16	14	2	2	.
.	.	.	.	.	.	.	Nail Manufacture	1	1	.	.	.
1	.	.	.	.	.	1	Stove, Grate, Range, Fire Iron—Makers	.	.	.	.	.
.	.	.	.	.	.	.	Wire—Drawers, Makers, Workers, Weavers	2	2	.	.	.
.	.	.	.	.	.	.	White Metal and Electro-Plate Ware Manufacturers; Pewterers	2	2	.	.	.
2	.	.	.	.	.	2	Tinplate Goods Makers	2	2	.	.	.
.	.	.	.	.	.	.	Other Metal Workers	1	1	.	.	.
.	.	.	.	.	.	.	Ship and Boat Building	1	1	.	.	.
.	.	.	.	.	.	.	Cycle and Motor Manufacture	1	1	.	.	.
1	.	.	.	.	.	1	Railway—Coach, Wagon Makers	1	1	.	.	.
.	.	.	.	.	.	.	Others engaged in the Construction of Vehicles	1	1	.	.	.
1	.	.	.	.	.	1	Other Dealers in Metals, Machines, etc.	.	.	.	.	.
							XI. PRECIOUS METALS, JEWELS, WATCHES, INSTRUMENTS, AND GAMES.					
.	.	.	.	.	.	.	Workers in Precious Metals and Jewellery	1	.	1	1	.
1	.	.	.	.	.	1	Electrical Apparatus Makers	.	.	.	.	.
32	15	.	.	.	.	32	Musical Instrument Makers, Pianoforte Tuners	1	.	1	1	.
3	3	.	.	.	.	3	Dealers in Instruments, Toys, etc.	.	.	.	.	.
							XII. BUILDING AND WORKS OF CONSTRUCTION.					
4	.	.	.	.	.	4	Carpenters, Joiners	16	16	.	.	.
2	.	.	.	.	.	2	Bricklayers	1	1	.	.	.
.	.	.	.	.	.	.	Bricklayers' Labourers	7	7	.	.	.
3	.	.	.	.	.	3	Masons	9	9	.	.	.
.	.	.	.	.	.	.	Masons' Labourers	1	1	.	.	.
1	.	.	.	.	.	1	Slaters, Tilers	.	.	.	.	.
.	.	.	.	.	.	.	Plasterers' Labourers	1	1	.	.	.
.	.	.	.	.	.	.	Paperhangers, Whitewashers	1	1	.	.	.
4	.	.	.	.	.	4	Painters, Decorators, Glaziers	22	22	.	.	.
.	.	.	.	.	.	.	Plumbers	2	2	.	.	.
1	.	.	.	.	.	1	Navvies, Railway Contractors' Labourers	1	1	.	.	.
1	1	.	.	.	.	1	Paviours, Road Labourers	5	5	.	.	.
							XIII. WOOD, FURNITURE, FITTINGS, AND DECORATIONS.					
1	.	.	.	.	.	1	Cabinet Makers	27	27	.	.	.
.	.	.	.	.	.	.	French Polishers	15	15	.	.	.
3	.	.	.	.	.	3	Upholsterers	5	4	1	.	1
.	.	.	.	.	.	.	House and Shop Fittings Makers	1	1	.	.	.
1	.	.	.	.	.	1	Wood Carvers; Carvers and Gilders	8	8	.	.	.
88	30	36	26	10	25	124	Willow, Cane, Rush—Workers; Basket Makers	2	1	1	1	.
.	.	.	.	.	.	.	Sawyers	3	3	.	.	.
.	.	.	.	.	.	.	Wooden Box, Packing Case—Makers	2	2	.	.	.
.	.	.	.	.	.	.	Coopers; Hoop—Makers, Benders	1	1	.	.	.
4	.	.	.	.	.	4	Cork, Bark—Cutters, Workers	.	.	.	.	.
4	.	.	.	.	.	4	Other Workers in Wood	2	2	.	.	.
3	1	.	.	.	.	3	Timber, Wood, Cork, Bark—Merchants, Dealers	.	.	.	.	.
							XIV. BRICK, CEMENT, POTTERY, AND GLASS.					
.	.	.	.	.	.	.	Brick, Plain Tile, Terra-Cotta—Makers	9	9	.	.	.
1	.	.	.	.	.	1	Earthenware, China, Porcelain—Manufacture	.	.	.	.	.
1	.	.	.	.	.	1	Glass Manufacture	4	4	.	.	.
							XV. CHEMICALS, OIL, GREASE, SOAP, RESIN, ETC.					
.	.	.	.	.	.	.	Cartridge, Fireworks, Explosive Article—Manufacture	1	1	.	.	.
.	.	.	.	.	.	.	Manufacturing Chemists	1	1	.	.	.
2	.	.	.	.	.	2	Chemists, Druggists	.	.	.	.	.
.	.	.	.	.	.	.	Oil Millers, Oil Cake Makers	6	6	.	.	.
1	.	.	.	.	.	1	Candle, Grease—Manufacture	.	.	.	.	.
.	.	.	.	.	.	.	Manure Manufacture	1	1	.	.	.
1	1	.	.	.	.	1	Waterproof Goods Makers	.	.	.	.	.
2	.	.	.	.	.	2	Oil and Colourmen	.	.	.	.	.
							XVI. SKINS, LEATHER, HAIR, AND FEATHERS.					
2	.	.	.	.	.	2	Curriers; Leather Goods Makers	3	3	.	.	.
.	.	.	.	.	.	.	Saddlers; Harness, Whip—Makers	7	7	.	.	.
65	20	11	10	1	7	76	Brush, Broom—Makers; Hair, Bristle—Workers	5	5	.	.	.

COUNTY OF **YORK**—*continued.*

TABLE 39A.—OCCUPATIONS of the BLIND (distinguishing those BLIND from CHILDHOOD) and of the DEAF and DUMB; PERSONS, MALES and FEMALES (UNMARRIED and MARRIED or WIDOWED), AGED 10 YEARS and UPWARDS, in the COUNTY OF YORK, consisting of the ADMINISTRATIVE COUNTIES of the EAST, NORTH, and WEST RIDINGS, together with COUNTY BOROUGHS, 1901—*continued.*

THE BLIND Aged 10 Years and upwards.							Occupations of Persons Aged 10 Years and upwards.	THE DEAF AND DUMB Aged 10 Years and upwards.				
Males.		Females.				Total Persons.		Total Persons.	Males	Females.		
Total.	Blind from Childhood (included in Col. 1).	Total.	Unmarried.	Married or Widowed.	Blind from Childhood (included in Col. 3).				Total.	Total.	Unmarried.	Married or Widowed.
(1)	(2)	(3)	(4)	(5)	(6)	(7)	(8)	(9)	(10)	(11)	(12)	(13)
							XVII. PAPER, PRINTS, BOOKS, AND STATIONERY.					
.	.	.	.	.	.	.	Paper Manufacture ...	1	1	.	.	.
.	.	.	.	.	.	.	Stationery Manufacture ...	1	1	.	.	.
.	.	.	.	.	.	.	Paper Box, Paper Bag—Makers	6	1	5	5	.
1	.	.	.	.	.	1	Stationers, Law Stationers	.	.	.	.	.
1	.	.	.	.	.	1	Printers ...	13	13	.	.	.
.	.	.	.	.	.	.	Lithographers; Copper and Steel Plate Printers	9	9	.	.	.
.	.	.	.	.	.	.	Bookbinders ...	1	1	.	.	.
1	.	.	.	.	.	1	Publishers, Booksellers ...	.	.	.	.	.
26	10	1	.	1	.	27	Newspaper Agents, News Room Keepers...	.	.	.	.	.
							XVIII. TEXTILE FABRICS.					
.	.	.	.	.	.	.	Cotton—Card and Blowing Room Processes ...	1	1	.	.	.
.	.	.	.	.	.	.	Cotton—Spinning Processes ...	3	1	2	2	.
.	.	2	2	.	1	2	Cotton—Winding, Warping, etc., Processes ...	5	1	4	4	.
1	.	.	.	.	.	1	Cotton—Weaving Processes ...	4	2	2	1	1
.	.	.	.	.	.	.	Cotton—Workers in other processes, or undefined ...	1	1	.	.	.
2	.	.	.	.	.	2	Flax, Linen—Manufacture ...	1	.	1	1	.
.	.	.	.	.	.	.	Wool—Sorting Processes...	4	4	.	.	.
.	.	1	1	.	.	1	Wool—Combing Processes ...	9	8	1	1	.
.	.	2	2	.	.	2	Wool and Worsted—Spinning Processes ...	10	3	7	6	1
1	.	.	.	.	.	1	Wool and Worsted—Weaving Processes ...	45	12	33	27	6
4	.	.	.	.	.	4	Wool and Worsted—Workers in other processes, or undefined ...	28	13	15	14	1
.	.	.	.	.	.	.	Silk—Spinning Processes...	1	.	1	1	.
.	.	.	.	.	.	.	Silk—Workers in other processes, or undefined...	1	1	.	.	.
.	.	.	.	.	.	.	Hemp, Jute, Cocoa Fibre—Manufacture ...	1	1	.	.	.
.	.	.	.	.	.	.	Rope, Twine, Cord—Makers ...	1	1	.	.	.
14	2	.	.	.	.	14	Mat Makers ...	3	1	2	2	.
1	.	.	.	.	.	1	Canvas, Sailcloth, Sacking, Net, etc.—Manufacture ...	2	2	.	.	.
.	.	24	22	2	4	24	Hosiery Manufacture ...	.	.	.	.	.
3	2	.	.	.	.	3	Carpet, Rug, Felt—Manufacture ...	4	4	.	.	.
.	.	3	2	1	2	3	Fancy Goods (Textile), Small Ware, etc.—Manufacture ...	1	.	1	1	.
.	.	.	.	.	.	.	Weavers (undefined) ...	1	.	1	.	1
.	.	1	.	1	.	1	Factory Hands (Textile), undefined ...	.	.	.	.	.
1	.	.	.	.	.	1	Textile Dyers...	.	.	.	.	.
.	.	.	.	.	.	.	Drapers, Linen Drapers, Mercers ...	1	.	1	1	.
3	.	.	.	.	.	3	Other Dealers in Textile Fabrics ...	1	1	.	.	.
							XIX. DRESS.					
.	.	.	.	.	.	.	Makers of Hats, Caps, etc. ...	1	1	.	.	.
.	.	.	.	.	.	.	Milliners ...	1	.	1	1	.
2	.	.	.	.	.	2	Tailors ...	73	58	15	11	4
.	.	.	.	.	.	.	Dressmakers ...	26	.	26	25	1
.	.	.	.	.	.	.	Staymakers ...	3	.	3	3	.
.	.	2	2	.	1	2	Shirt Makers, Seamstresses ...	9	.	9	9	.
2	.	.	.	.	.	2	Boot, Shoe—Makers ...	57	55	2	2	.
.	.	.	.	.	.	.	Boot, Shoe, Patten, Clog—Dealers ...	1	1	.	.	.
1	.	.	.	.	.	1	Wig Makers, Hairdressers ...	.	.	.	.	.
2	.	.	.	.	.	2	Other Dealers in Dress ...	.	.	.	.	.
							XX. FOOD, TOBACCO, DRINK, AND LODGING.					
4	.	.	.	.	.	4	Milksellers, Dairymen ...	1	.	1	.	1
1	.	.	.	.	.	1	Butchers, Meat Salesmen ...	2	2	.	.	.
.	.	.	.	.	.	.	Fish Curers ...	1	.	1	1	.
3	.	.	.	.	.	3	Fishmongers, Poulterers, Game Dealers ...	.	.	.	.	.
.	.	.	.	.	.	.	Millers; Cereal Food Manufacture ...	3	3	.	.	.
1	.	.	.	.	.	1	Corn, Flour, Seed—Merchants, Dealers ...	.	.	.	.	.
1	.	.	.	.	.	1	Bread, Biscuit, Cake, etc.—Makers ...	.	.	.	.	.
1	.	.	.	.	.	1	Bakers, Confectioners (Dealers) ...	3	3	.	.	.
1	.	1	1	.	.	2	Jam, Preserve, Sweet—Makers ...	4	2	2	2	.
.	.	.	.	.	.	.	Chocolate, Cocoa—Makers ...	3	2	1	.	1
12	1	4	2	2	.	16	Grocers; Tea, Coffee, Chocolate—Dealers...	3	2	1	1	.
7	.	.	.	.	.	7	Greengrocers, Fruiterers...	1	1	.	.	.
1	1	.	.	.	.	1	Ginger Beer, Mineral Water—Manufacture ...	.	.	.	.	.
.	.	.	.	.	.	.	Mustard, Vinegar, Spice, Pickle, etc.—Makers...	1	.	1	1	.
1	.	.	.	.	.	1	Other Dealers in Food ...	.	.	.	.	.
.	.	.	.	.	.	.	Tobacco Manufacture ...	1	1	.	.	.
3	.	.	.	.	.	3	Tobacconists ...	.	.	.	.	.
1	.	.	.	.	.	1	Coffee, Eating House—Keepers ...	.	.	.	.	.
4	.	1	.	1	.	5	Lodging, Boarding House—Keepers ...	2	.	2	.	2
2	.	.	.	.	.	2	Inn, Hotel—Keepers; Publicans, Beersellers, Cider Dealers ...	.	.	.	.	.
.	.	.	.	.	.	.	Barmen, Potmen ...	1	1	.	.	.
							XXI. GAS, WATER, AND ELECTRICITY SUPPLY, AND SANITARY SERVICE.					
.	.	.	.	.	.	.	Gas Works Service ...	2	2	.	.	.
1	.	.	.	.	.	1	Scavengers, Crossing Sweepers ...	.	.	.	.	.
							XXII. OTHER, GENERAL, AND UNDEFINED WORKERS AND DEALERS.					
.	.	.	.	.	.	.	Bone, Horn, Ivory, Tortoise-shell—Workers ...	2	2	.	.	.
4	.	.	.	.	.	4	General Shopkeepers, Dealers ...	.	.	.	.	.
25	4	1	1	.	1	26	Costermongers, Hawkers, Street Sellers ...	3	3	.	.	.
7	.	.	.	.	.	7	General Labourers ...	17	17	.	.	.
.	.	.	.	.	.	.	Engine Drivers, Stokers, Firemen (not Railway, Marine, or Agricultural)	1	1	.	.	.
1	.	.	.	.	.	1	Artizans, Mechanics, Apprentices (undefined) ...	.	.	.	.	.
.	.	.	.	.	.	.	Factory Labourers (undefined)...	1	1	.	.	.
.	.	.	.	.	.	.	Machinists, Machine Workers (undefined) ...	1	.	1	1	.
							XXIII. WITHOUT SPECIFIED OCCUPATIONS OR UNOCCUPIED.					
194	3	32	6	26	1	226	Retired from Business (not Army, Navy, Church, Medicine) ...	15	9	6	4	2
5	.	1	1	.	.	6	Pensioners ...	2	1	1	1	.
63	3	84	33	51	5	147	Living on own means ...	20	8	12	9	3
539	79	919	362	557	128	1458	Others aged 10 years and upwards (including Students) ...	630	188	442	264	178

WELLCOME
LIBRARY
INSTITUTE